ARDENT
ENVIRONMENTAL GROUP, INC.

PHASE I
ENVIRONMENTAL SITE ASSESSMENT
AND DOCUMENT REVIEW
LOS ALTOS FOOD PRODUCTS
15130 EAST NELSON AVENUE
CITY OF INDUSTRY, CALIFORNIA

PREPARED FOR:
Industry Urban-Development Agency
15625 East Stafford Street, Suite 200
Industry, California 91744

PREPARED BY:
Ardent Environmental Group, Inc.
1141 Pomona Road, Suite E
Corona, California 92882

July 9, 2007
Project No. 100038001

Phone: (951) 736-5334
Fax: (951) 736-7560

1141 Pomona Road, Suite E
Corona, California 92882

ARDENT
ENVIRONMENTAL GROUP, INC.

July 9, 2007
Project No. 100038001

Mr. Kevin Radecki
Industry Urban-Development Agency
15625 East Stafford Street, Suite 200
Industry, California 91744

Subject: Phase I Environmental Site Assessment
and Document Review
Los Altos Food Products
15130 East Nelson Avenue
City of Industry, California

Dear Mr. Radecki:

In accordance with our proposal dated May 24, 2007, Ardent Environmental Group, Inc. has performed a Phase I Environmental Site Assessment (ESA) and Document Review for the subject property (site). The following report documents our findings and provides opinions, conclusions, and recommendations regarding the environmental status of the site. We appreciate the opportunity to be of service to you on this project.

Sincerely,
Ardent Environmental Group, Inc.

Craig A. Metheny, R.E.A.
Principal Geologist

Paul A. Roberts, P.G., R.E.A. I/II
Principal Geologist

CM/PAR/paw

Distribution: (2) Addressee
(1) Jim G. Grayson, Esq., Richards Watson & Gershon

Phone: (951) 736-5334
Fax: (951) 736-7560

1141 Pomona Road, Suite E
Corona, California 92882

TABLE OF CONTENTS

Page

EXECUTIVE SUMMARY 1

1. INTRODUCTION 4
   1.1. Purpose of Phase I ESA 4
   1.2. Involved Parties 5
   1.3. Scope of Work 5
   1.4. Limitations and Exceptions 6
   1.5. Special Terms and Conditions 7
   1.6. User Reliance 7
   1.7. Physical Limitations 8
   1.8. Data Gaps 8

2. GENERAL SITE CHARACTERISTICS 8
   2.1. Location and Legal Description 8
   2.2. Site Description and Current Site Uses/Operations 8
      2.2.1. Site Description and Current Occupants 9
      2.2.2. Heating and Cooling Systems 9
      2.2.3. Sewage Disposal/Septic Systems 9
      2.2.4. Potable Water 9
   2.3. Adjacent Properties 9

3. USER PROVIDED INFORMATION 10
   3.1. Current Title Information 10
   3.2. Environmental Liens or Activity and Use Limitations 10
   3.3. Specialized Knowledge 10
   3.4. Commonly Known or Reasonably Ascertainable Information 10
   3.5. Valuation Reduction for Environmental Issues 11
   3.6. Reason for Performing Phase I ESA 11
   3.7. Other User Provided Information 11

4. PHYSICAL SETTING 12
   4.1. Site Topography 12
   4.2. Geology 12
   4.3. Site Hydrology 13
      4.3.1. Surface Waters 13
      4.3.2. Groundwater 13

5. HISTORICAL LAND USE 14
   5.1. Summary of Historical Land Use of the Property 14
   5.2. Summary of Historical Land Use of Adjoining Properties 14
   5.3. Historical Aerial Photographs 15
   5.4. Historical Topographic Maps 15

5.5. Fire Insurance Rate Maps 16
5.6. Building Permits 16
5.7. City Directories 16
5.8. Oil and Gas Maps 18
5.9. Interviews 18
5.9.1. Interview with Owner 18
5.9.2. Interview with Site Manager 18
5.9.3. Interviews with Occupant 18
5.9.4. Interviews with Local Government Officials 19
5.9.5. Interviews with Others 19
5.10. Previous Reports and Documents 19

6. SITE RECONNAISSANCE 19
6.1. Physical Limitations 19
6.2. Use and Storage of Hazardous Substances and Petroleum Products 19
6.3. Storage and Disposal of Hazardous Wastes 20
6.4. Unidentified Substance Containers 20
6.5. Aboveground and Underground Storage Tanks (ASTs and USTs) 20
6.6. Evidence of Releases 21
6.7. Polychlorinated Biphenyls (PCBs) 21
6.8. Suspect Asbestos Containing Materials (ACMs) 21
6.9. Suspect Lead-Based Paint (LBP) 21
6.10. Wastewater Systems 22
6.11. Storm Water Systems 22
6.12. Wells 22
6.13. Water Damage or Mold Growth 22
6.14. Other Issues 22

7. ENVIRONMENTAL DATABASE SEARCH 23
7.1. Federal National Priorities List (NPL): Distance Searched – 1 mile 23
7.2. Federal Delisted NPL: Distance Searched – 1 mile 24
7.3. Federal NPL Liens: Distance Searched – Site 24
7.4. Federal Comprehensive Environmental Response, Compensation and Liability Information System (CERCLIS) List: Distance Searched – 0.5 mile 24
7.5. Federal Corrective Action Report (CORRACTS): Distance Searched – 1 mile 25
7.6. Federal Resource Conservation and Recovery Act (RCRA) Treatment, Storage, and Disposal (TSD) Facilities List: Distance Searched – 0.5 mile 25
7.7. Federal RCRA Generators List: Distance Searched – Site and Adjoining Properties 25
7.8. Federal Institutional Control/Engineering Control Registries: Distance Searched – Site 26
7.9. Federal Emergency Response Notification System (ERNS) List: Distance Searched – Site 26
7.10. Federal Brownfield List: Distance Searched – 0.5 mile 26
7.11. Federal Toxic Release Inventory Database (TRIS): Distance Searched – Site 27
7.12. State Calsites Database (Calsites) or State-Equivalent CERCLIS: Distance Searched – 1 mile 27
7.13. State Solid Waste Landfill Sites (SWLF): Distance Searched – 0.5 mile 28

7.14. State Leaking Underground Storage Tank (LUST) Lists: Distance Searched – 0.5 mile .28
7.15. State Index of Properties with Hazardous Waste – CORTESE List: Distance Searched – 1 mile 29
7.16. State Underground Storage Tank (UST) and Aboveground Storage Tank (AST) Registration List: Distance Searched – Site and Adjoining Properties.....29
7.17. State Brownfield List and State Institutional Control/Engineering Control Registries: Distance Searched – 0.5 mile.....30
7.18. State Voluntary Cleanup Programs (VCPs): Distance Searched – 0.5 mile.....30
7.19. Indian Reservations: Distance Searched – 1 mile.....30
7.20. Other Non-ASTM and AAI Database: Distance Searched – Site.....30
7.20.1. Hazardous Waste Information System (HAZNET).....31

8. REGULATORY RECORDS REVIEW.....31
8.1. Los Angeles County Department of Public Works (LACDPW).....31
8.2. Regional Water Quality Control Board, Los Angeles Region (RWQCB).....31
8.3. Department of Toxic Substances Control (DTSC).....31
8.4. South Coast Air Quality Management District (SCAQMD).....32
8.5. Los Angeles County Fire Department (LACFD).....32
8.6. Los Angeles County Sanitation District (LACSD).....32

9. FINDINGS, OPINIONS, AND CONCLUSIONS.....33
9.1. Findings and Opinions.....33
9.2. Conclusions.....34
9.3. Recommendations.....35

10. QUALIFICATIONS STATEMENT AND SIGNATURE OF ENVIRONMENTAL PROFESSIONAL.....36

11. SELECTED REFERENCES.....37

Tables

Table 1 – Summary of Historical Occupants.....16

Figures

Figure 1 – Site Location Map
Figure 2 – Site Plan

Appendices

Appendix A – Assessor's Parcel Map
Appendix B – Photographic Documentation
Appendix C – Relevant Site Information
Appendix D – Environmental Database Search

EXECUTIVE SUMMARY

Ardent Environmental Group, Inc. (Ardent) was retained by Richards Watson & Gershon, on behalf of their client, Industry Urban-Development Agency to perform a Phase I Environmental Site Assessment (ESA) and Document Review for the property located at 15130 East Nelson Avenue in the City of Industry, California (site). The Industry Urban-Development Agency is considering taking title the site as part of a real estate trade. Document review and site assessment activities for this report were conducted between June 1, 2007 and June 24, 2007.

In summary, the following items were noted:

- The area of the site was used for agricultural purposes from before 1928 to at least the mid 1950s. The site may have been occupied by a small farm residence in the early 1950s. The properties surrounding the site were mostly developed by 1968. The site was vacant fallow land during the late 1950s and 1960s. The current site building was constructed in 1970/1971. The site has been used for food product manufacturing since it was first developed. At the time of this report, Los Altos Foods manufactures cheese products at the site.

- The site was occupied by a food product manufacturing company. Products manufactured at the site include various cheeses and cream. Hazardous substances and petroleum products used at the site generally include cleaning and disinfecting chemicals and lube oils for machinery and fork lifts. The cleaning and disinfecting chemicals are stored in diluted form in plastic drums and tanks in the chemical storage room at the southern corner of the site building. The cleaning and disinfecting chemicals include mild detergents, dilute chlorine solution, and dilute acidic solution. The cleaning chemicals are piped via plastic tubing from the storage room to the processing area where they are used daily to clean the food processing equipment, storage areas, and floors. The concrete floor of the production area is epoxy-coated to minimize erosion of the concrete by the cleaning chemicals. Petroleum products are used and stored in the maintenance area in the southwest portion of the site building. Several 5-gallon cans of food grade lube oil were stored in the maintenance storage room. Several 5-gallon cans of other various lube oils for machinery and forklifts were also stored in this area. The storage area appeared neat and orderly with no evidence of significant leaks or stains. Based on this information, the use and storage of these chemicals would not be considered and environmental concern to the site.

- No evidence was found for the current or former presence of underground storage tanks (USTs) at the site. Approximately eleven aboveground storage tanks (ASTs) were observed along the southeastern side of the site building. Four of ASTs contain milk, four of the ASTs contain whey, two of the ASTs contain water, and one of the ASTs contains carbon dioxide. The ASTs appeared to be in good condition and no evidence of significant spills or leaks from the ASTs was observed. These ASTs and their contents would not be considered an environmental concern to the site.

- Based on the date of construction (1970/1971), asbestos-containing materials (ACMs) and lead based paint (LBP) are likely to have been used in the building. The interior of the site has been significantly remodeled several times. It was reported that the entire interior of the site building was renovated in 1988. The second floor office addition on the back of the building was constructed in 2000. Based on the interior renovation work at the site, potential or suspected ACMs and LBP could not be identified visually; however, ACMs and LBP may be present in portions of the site building. These materials appeared to be in good condition and could not be considered an immediate concern to the site or occupants.

- Groundwater in the site vicinity is present at approximately 42 to 43 feet below the ground surface (bgs). The groundwater flow direction is generally to the northwest.

- The site is located within the San Gabriel Valley Groundwater Basin. Portions of the San Gabriel Valley Groundwater Basin have been listed on the National Priority List (NPL), or Superfund Site. The site is located within the Puente Valley Operable Unit of the San Gabriel Valley Groundwater Basin. Portions of the Puente Valley Operable Unit are contaminated with volatile organic compounds (VOCs), namely the chlorinated solvents trichloroethene (TCE) and tetrachloroethylene (PCE), which were historically used by the commercial and industrial facilities located in this area. Based on our review, surrounding facilities in the up-gradient direction have been named as Potentially Responsible Parties (PRPs), and therefore, it is likely that groundwater beneath the site has been impacted with chlorinated solvents. The site is not listed as a Responsible Party (RP) on the EPA database and there is no known current or historical use of chlorinated solvents at the site. It is unlikely that the site has contributed to the regional groundwater contamination.

- No off-site environmental concerns, other than the regional groundwater contamination, were identified in the site vicinity.

Ardent has performed this Phase I ESA and Document Review in general conformance with the scope and limitations of the American Society for Testing and Materials (ASTM) Practice E 1527-05, and the United States Environmental Protection Agency (USEPA) Standards and Practices for All Appropriate Inquiries (AAI), Final Rule (40 CFR, Part 312), for the property located at 15130 East Nelson Avenue in the City of Industry, California. Any limitations or exceptions encountered during completion of this report are stated in Section 1.4. No evidence or indication of recognized environmental conditions (RECs), or conditions indicative of releases or threatened releases of hazardous substances on, at, in, or to the subject property has been revealed. Although not considered an REC in accordance with ASTM Standards, ACMs and LBP may be present in portions of the site building.

Based on the findings of the Phase I ESA, Ardent does not recommend further investigations at this time. Prior to demolition or significant renovation of the on-site building, a comprehensive Hazardous Building Material Survey should be conducted to assess the extent and quantity of hazardous building materials. If present, these materials should be removed from the building prior to demolition or renovation. If the building is to be occupied by a tenant, the tenant should be notified of the possible presence of ACMs in accordance with current regulatory guidelines. Tenants do not need to be notified of possible LBP.

1. INTRODUCTION

Richards Watson & Gershon, on behalf of their client, Industry Urban-Development Agency, authorized Ardent Environmental Group, Inc. (Ardent) to perform a Phase I Environmental Site Assessment and Document Review (ESA) of the Los Altos Food Products (Los Altos) property located at 15130 East Nelson Avenue in the City of Industry, Los Angeles County, California (site, Figure 1). The work was conducted in general accordance with the proposal dated May 24, 2007, between Richards Watson & Gershon and Ardent. The Industry Urban-Development Agency is considering taking title of the site as part of a real estate trade. The following sections identify the purpose, the involved parties, the scope of work, and the limitations and exceptions associated with the Phase I ESA.

1.1. Purpose of Phase I ESA

In accordance with the American Society for Testing and Materials (ASTM) E 1527-05 Standard Practice for Environmental Site Assessments: Phase I Environmental Site Assessment Process (ASTM Standard E 1527-05), the objective of the Phase I ESA is to identify, to the extent feasible pursuant to ASTM Standard E 1527-05, recognized environmental conditions (RECs), which are defined by ASTM as "the presence or likely presence of any hazardous substance or petroleum products on a property under conditions that indicate an existing release, a past release, or a material threat of a release of any hazardous substances or petroleum products into structures on the property or into the ground, ground water, or surface water of the property."

The United States Environmental Protection Agency (EPA) has stated that ASTM Standard E 1527-05 is consistent with the Standards and Practices for All Appropriate Inquires (AAI), Final Rule (40 Code of Federal Regulations [CFR], Part 312) and is compliant with the statutory criteria for all appropriate inquires. All appropriate inquires, as defined in the AAI Final Rule, must be conducted by persons seeking the landowner liability protections under the Comprehensive Environmental Response, Compensation, and Liability Act (CERCLA) prior to acquiring a property or seeking or receiving federal Brownfields grants under the

authorities of CERCLA. The purpose of AAI, as defined in the AAI Final Rule, is to identify releases and threatened releases of hazardous substances which cause or threaten to cause the incurrence of response costs.

1.2. Involved Parties

Mr. Craig Metheny of Ardent conducted the historical research, site reconnaissance, regulatory inquiries, and document review. Mr. Roberts meets the definition of an *environmental professional* as set forth in the AAI Final Rule. Mr. Paul A. Roberts of Ardent performed project oversight and quality review.

1.3. Scope of Work

Ardent's scope of work for this Phase I ESA is consistent with ASTM Standard E1527-05 and included the activities listed below.

- **Review of User Provided Information** – Review of information regarding title and judicial records for environmental liens or activity and use limitations, recorded environmental liens, actual or specialized knowledge or commonly known information regarding environmental conditions at the site, the relationship of the purchase price of the property to the fair market value, readily available maps, environmental reports, and other environmental documents pertaining to the site, as available and obtained from the user/client.

- **Records Review** – Acquisition and review of records, including federal, state, tribal, and local regulatory agency databases, for the site and for properties located within a specified radius of the site; local regulatory agency files for the site and selected nearby properties of potential environmental concern; physical setting sources, including topographic maps, geologic maps, and geologic and hydrogeologic reference documents; and historic land use information including aerial photographs, historical fire insurance rate maps, building department records, and city directories, as necessary, that are reasonably ascertainable, publicly available, can be obtained within reasonable time and cost, and are practically reviewable.

- **Site Reconnaissance** – Performance of a site reconnaissance to visually observe the site and any structure(s) located on the site to the extent not obstructed by bodies of water, adjacent buildings, or other obstacles. The purpose of the site reconnaissance is to obtain information indicating the likelihood of identifying RECs in connection with the site, including the general site setting, site usage, use and storage of hazardous materials and petroleum products, disposal of waste products and materials, sources of poly-

chlorinated biphenyls (PCBs), and evidence of releases and possible risks of contamination from activities at adjacent properties.

- **Interviews** – Interviews with site representatives, including owners, occupants, and site managers, regarding the environmental condition of the site to the extent necessary and such persons are available. Interviews with state and/or local government officials as necessary.

- **Report** – Evaluation of the information and data obtained by the Phase I ESA process outlined above and preparation of this Phase I ESA report documenting findings and providing opinions and conclusions regarding possible environmental impacts and RECs at the site.

1.4. Limitations and Exceptions

The environmental services described in this report have been conducted in general accordance with current regulatory guidelines and the standard-of-care exercised by environmental consultants performing similar work in the project area. No warranty, expressed or implied, is made regarding the professional opinions presented in this report.

This document is intended to be used only in its entirety. No portion of the document, by itself, is designed to completely represent any aspect of the project described herein. Ardent should be contacted if the reader requires any additional information or has questions regarding the content, interpretations presented, or completeness of this document.

The findings, opinions, and conclusions are based on an analysis of the observed site conditions and the referenced literature. It should be understood that the conditions of a site could change with time as a result of natural processes or the activities of man at the subject property or nearby sites. In addition, changes to the applicable laws, regulations, codes, and standards of practice may occur due to government action or the broadening of knowledge. The findings of this report may, therefore, be invalidated over time, in part or in whole, by changes over which Ardent has no control. Ardent cannot warrant or guarantee that not finding indicators of any particular hazardous material means that this particular hazardous material or any other hazardous materials do not exist on the site. Additional research, in-

cluding invasive testing, can reduce the uncertainty, but no techniques now commonly employed can eliminate the uncertainty altogether.

1.5. Special Terms and Conditions

As indicated in Section 13.1.5 of ASTM Standard E 1527-05, the following, which is not intended to be all inclusive, represents out-of-scope items with respect to a Phase I ESA: ACMs, radon, LBP, lead in drinking water, wetlands, regulatory compliance, cultural and historic risk, industrial hygiene, health and safety, ecological resources, endangered species, indoor air quality, biological agents, and mold. As part of our agreement with the client, Ardent visually assessed site buildings (if present) for possible ACMs, LBP, and mold.

This study did not include an evaluation of geotechnical conditions or potential geologic hazards. In addition, Ardent did not address interpretations of zoning regulations, building code requirements, or property title issues.

1.6. User Reliance

This report, and the information, data, and the conclusions contained herein regarding the environmental condition of the site may be relied upon by the Industry Urban-Development Agency, the City of Industry (the "City") and their successors, and their respective program managers, attorneys, consultants, and appraisers of the site, as well as the designed developer of the site, and may be submitted and relied upon by: 1) the Regional Water Quality Control Board, Los Angeles Region (RWQCB), 2) the EPA, 3) the County of Los Angeles, 4) the City, 5) the Department of Toxic Substances Control (DTSC), and 6) other state, federal, and local governmental agencies and entities, as part of their evaluation of the risk associated with the development or use of the site, and for the purpose of assessing the environmental condition of the site, issuing permits, licenses, and other authorizations to develop the site, and determining whether further environmental review or study is necessary, and that the Industry Urban-Development Agency, the City and Richards Watson & Gershon, and, ultimately, the designed developer of the site can conduct construction and related activities on and develop the site.

1.7. Physical Limitations

No physical limitations (e.g., locked rooms, fenced areas) were encountered during the site reconnaissance. At the time of the site reconnaissance, the weather was sunny and clear.

1.8. Data Gaps

No significant data gaps were noted during the preparation of this Phase I ESA report.

2. GENERAL SITE CHARACTERISTICS

The following sections describe the location and the current uses of the site. The uses of adjacent properties are also described.

2.1. Location and Legal Description

The site is located at 15130 East Nelson Avenue in the City of Industry, Los Angeles County, California (Figure 1). The site is designated as Assessor's Parcel Number (APN) 8208-011-011. A legal description of the site is presented in the Preliminary Title Report in Appendix C.

The site is bounded as shown on Figure 2. The site boundary information was obtained during a site reconnaissance by Ardent and from the assessor's parcel map. A copy of the assessor's map that includes the site parcel is provided in Appendix A.

2.2. Site Description and Current Site Uses/Operations

The following paragraphs present a description of the structures present at the site, the tenants currently occupying the site, the activities being conducted on-site, the heating and cooling systems utilized in the site building, the sewage disposal system, and the potable water provider for the site, if any.

2.2.1. Site Description and Current Occupants

The site consists of a rectangular property comprising approximately 2.04 acres and is currently occupied by a food products (cheese) manufacturing facility (Los Altos). The site contains one 37,200 square foot building.

2.2.2. Heating and Cooling Systems

Heating and cooling systems in the office areas of the site buildings are gas and electric powered, respectively. Southern California Edison (SCE) supplies electricity to the site and the Southern California Gas Company provides natural gas to the site. Steam boilers at the site are natural gas powered.

2.2.3. Sewage Disposal/Septic Systems

Sewage disposal is provided to the site by the Los Angeles County Sanitation District. There is no evidence that septic systems have been used at the site.

2.2.4. Potable Water

Potable water is provided to the City of Industry by six different water purveyors, including San Gabriel Valley Water, Suburban Water Systems, Rowland Water Systems, La Puente Valley Water District, City of Industry Water Works, and the Walnut Valley Water District. There are no water supply wells located at the site.

2.3. Adjacent Properties

In general, the site vicinity is occupied by commercial/warehouse and residential properties (Figure 2). Current uses of adjoining properties are the following:

- Northeast: East Nelson Avenue, followed by single family residences.
- Northwest: Commercial/warehouse.
- Southwest: Commercial/warehouse and textile manufacturing.
- Southeast: Parking lot for Alcoa Fastening Systems.

3. USER PROVIDED INFORMATION

The following sections summarize information provided by the user to assist the environmental professional in identifying the possibility of RECs in connection with the subject property, and to fulfill the user's responsibilities in accordance with Section 6 of ASTM Standard E 1527-05. A copy of the user questionnaire as completed by Mr. Kevin Radecki of Industry Urban-Development Agency is presented in Appendix C.

3.1. Current Title Information

A preliminary title report for the site was provided by the client to Ardent for review. The title report was prepared by Fidelity National Title Company and dated May 29, 2007. According to the preliminary title report, the current owner of the site is Raul Andrade and Gloria Andrade, Trustees of the Raul Andrade and Gloria Andrade Family Trust. A copy of the preliminary title report is provided in Appendix C.

3.2. Environmental Liens or Activity and Use Limitations

Our review of the preliminary title report did not reveal records of environmental liens or activity and use limitations (AULs) associated with the subject property. In addition, Mr. Radecki was not aware of any environmental liens or AULs against the subject property that are filed or recorded under federal, state, or local law.

3.3. Specialized Knowledge

Mr. Radecki indicated that, for purposes of this assessment, the client has no specialized knowledge or experience pertaining to the site or the adjacent properties that is material to RECs in connection with the subject property.

3.4. Commonly Known or Reasonably Ascertainable Information

No commonly known or reasonably ascertainable information pertaining to the site that is material to RECs in connection with the subject property was noted by Ardent, or communicated to us in writing, in person, or during phone conversations for purposes of this

assessment. Mr. Radecki reported that it is commonly known that the site has been used in the past for the manufacturing and distribution of dairy products and specialty cheeses.

3.5. Valuation Reduction for Environmental Issues

In a transaction involving the purchase of a parcel of commercial real estate, the user shall consider the relationship of the purchase price of the property to fair market value of the property if the property was not affected by hazardous substances or petroleum products. Mr. Radecki indicated the purchase price reflects fair market value.

3.6. Reason for Performing Phase I ESA

Ardent was retained by Richard Watson & Gershon, on behalf of their client, Industry Urban-Development Agency, to perform the Phase I ESA as part of the real estate due diligence activities.

3.7. Other User Provided Information

Richards Watson & Gershon provided Ardent with a previous environmental assessment report for the site. A Phase I ESA was completed for the site by West Coast Environmental and Engineering (West Coast) for Union Bank of California, dated June 6, 2006. West Coast described the site with the same use and similar conditions as those observed by Ardent during its site reconnaissance (Section 6). West Coast concluded that no evidence of recognized environmental concerns was revealed with the exception of the potential for agricultural chemicals (pesticides) to be present in the shallow soil beneath the site due to historic agricultural use of the site and that a historic farm house that may have been located on the site during the 1950s may have had a septic system or underground storage tanks associated with it. Based on these conclusions, West Coast recommended that, if the site is redeveloped in the future, consideration should be given to obtaining soil samples and analyzing them for agricultural chemical. No recommendation for additional assessment was made to investigate historic features related to the former farm house at the site. Based on the results of West Coast's Phase I ESA and information obtained by Ardent, there has been no indication

that large quantity storage, mixing or use of agricultural chemicals were conducted at the site. Applied agricultural chemicals typically affect the upper portion of the soil and migrate slowly through this media. Based on this information and the fact that the soils have been reworked during development of the site, there is a low likelihood, on our opinion, that elevated concentrations of agricultural chemicals are present at the site. Ardent, therefore, does not concur with West Coast that soil sampling is necessary. As presented herein, Ardent concurs with West Coast that no RECs are present at the site. No other user information was provided to Ardent.

4. PHYSICAL SETTING

The following sections include discussions of topographic, geologic, and hydrogeologic conditions in the vicinity of the site based upon Ardent's document review and our visual reconnaissance of the site and adjacent areas.

4.1. Site Topography

The site is generally flat with a gentle slope to the west. Based on the review of the United States Geological Survey (USGS) 7.5 Minute Series, Baldwin Park, California, Topographic Quadrangle Map, dated 1966 and photorevised in 1981, the site has an approximate elevation of 310 feet above mean sea level (MSL).

4.2. Geology

The site is located in the west-end of the Puente Valley, an east-west trending valley, bounded to the south by the Puente Hills and to the north by the San Jose Hills. The area is underlain by alluvial deposits of Quaternary age. The source area of these deposits is the local hills to the south and north. The deposits consist of clay to boulder size materials with sand and silt sizes predominating. The thickness of the alluvial deposits overlying bedrock is approximately 1,000 feet.

4.3. Site Hydrology

The following sections discuss the site hydrology in terms of both surface waters and groundwater.

4.3.1. Surface Waters

Surface water runoff from the subject site is via sheet flow to the curb and gutter system in East Nelson Avenue. Surface water runoff in the site vicinity generally follows surficial topography toward the west. No natural surface water bodies, including ponds, streams, or other bodies of water, are present on or adjacent to the site. The nearest surface water body is Puente Creek located approximately 800 feet northwest of the site. San Jose Creek is located approximately 3,900 feet southwest of the site.

4.3.2. Groundwater

The site is located within the San Gabriel Valley Groundwater Basin. Portions of the San Gabriel Valley Groundwater Basin have been listed on the National Priority List (NPL), or Superfund Site. The site is located within the Puente Valley Operable Unit of the San Gabriel Valley Groundwater Basin. Portions of the Puente Valley Operable Unit are contaminated with volatile organic compounds (VOCs), namely the chlorinated solvents trichloroethene (TCE) and tetrachloroethylene (PCE), which were historically used by the commercial and industrial facilities located in this area. Based on our review, surrounding facilities have been named as Potentially Responsible Parties (PRPs), and therefore, it is likely that groundwater beneath the site has been impacted with chlorinated solvents. The site is not listed as a Responsible Party (RP) on the EPA database.

No information was available for depth to groundwater at the site. Information on the depth and flow direction of groundwater in the site vicinity was reviewed at the State Water Resources Control Board (SWRCB) GeoTracker website (www.geotracker.swrcb.ca.gov). Groundwater information at a facility located ap-

proximately 2,600 feet southeast of the site was reviewed. Groundwater has recently been measured at this facility at a depth of approximate 42 to 43 feet below ground surface (bgs). Historically (1988 to present), the depth to groundwater has ranged from 38 to 52 feet bgs. The groundwater flow direction is to the northwest. The depth to groundwater and flow direction at the site is expected to be similar.

5. HISTORICAL LAND USE

Ardent conducted a historical land use record search for the site and surrounding areas. This included a review of one or more of the following sources that were found to be both reasonably ascertainable and useful for the purposes of this Phase I ESA: historical aerial photographs, historical fire insurance maps, historical city directories, building permits and plans, topographic maps, property tax records, and zoning/land use records.

5.1. Summary of Historical Land Use of the Property

The area of the site was used for agricultural purposes from before 1928 to at least the mid 1950s. The site may have been occupied by a small farm residence in the early 1950s. The properties surrounding the site were mostly developed by 1968. The site was vacant fallow land during the late 1950s and 1960s. The current site building was constructed in 1971/1971. The site has been used for food product manufacturing since it was first developed. At the time of this report, Los Altos manufactures cheese products at the site.

5.2. Summary of Historical Land Use of Adjoining Properties

Properties adjoining the site were used for agricultural purposes from before 1928 to the 1960s. During this time, East Nelson Avenue was present as a dirt road. Also present during this time were scattered farm houses and related out-buildings in the site vicinity. Significant development activity occurred in the site vicinity during the 1960s and 1970s. During this period East Nelson Avenue and North Unruh Avenue became paved roads, the commercial buildings surrounding the site were constructed, and residences were constructed north and

northeast of the site. The site vicinity has been fully developed similar to current conditions since approximately 1980.

5.3. Historical Aerial Photographs

Historical aerial photographs for selected years between 1928 and 2006 were provided by Environmental Data Resources, Inc. (EDR) of Milford, Connecticut and the Google Earth website. The following presents a summary of our review.

- **1928 and 1938** – The site and adjacent properties consisted of agricultural property. There were no structures on or adjacent to the site. East Nelson Avenue was present as a dirt road. Railroad tracks were present approximately 500 feet southwest of the site. Puente Creek (unlined) was present approximately 800 feet northwest of the site. Scattered farm houses and related out-buildings were located throughout the site vicinity.

- **1952** – The site and adjacent properties continued to be used for agricultural purposes. A small farm residence or other related structure was present on or adjacent to the site. The site vicinity appeared similar to the 1938 photograph, except that there were more farm houses and agriculture related buildings in the area.

- **1968** – The site appeared to be vacant fallow land. Adjacent properties to the northwest, southwest, and southeast were developed with industrial/warehouse buildings. East Nelson Avenue and North Unruh Avenue were present as paved roads. The area northeast of East Nelson Avenue was developed with singe-family residences. Puente Creek, northeast of the site, appeared to be a concrete lined channel.

- **1976** – The site appeared to be developed with the current building. The site vicinity appeared similar to the 1968 photograph with the exception of increased commercial and industrial development south and southeast of the site.

- **1990, 1994, 2002, and 2006** – The site and site vicinity appeared similar to the current conditions.

5.4. Historical Topographic Maps

Ardent reviewed USGS 7.5 Minute Series, Baldwin Park Quadrangle Topographic Maps dated 1953, 1966, 1972, and photorevised in 1981. The 1953 map showed the site and surrounding properties as agricultural. The 1966 map showed the site as vacant with commercial buildings located northwest and southeast of the site. The 1972 and 1981 maps showed the site and vicinity similar to the current configuration.

5.5. Fire Insurance Rate Maps

Fire insurance rate maps are not available for the site vicinity.

5.6. Building Permits

Building permits for the site were reviewed at the Los Angeles County Department of Building and Safety office in La Puente, California. The permit records showed that the site building was originally constructed in 1970/1971. In 1986, the office area was renovated and a second floor was added over the office area. In 1988 the entire interior of the building was renovated including new floors and drains. In 2000, the second floor extension of the office area was constructed in the back of the building. Permits for various improvements from 1972 to 2004 were included in the records. No permits of environmental concern were found.

5.7. City Directories

Ardent requested an historical city directory review from EDR for the site and site vicinity. Selected city directories dated 1971 through 2005 were reviewed for addresses along East Nelson Avenue. EDR reported that the street was not listed in the directories. A copy of the city directory report is provided in Appendix C. Based on our review of the previous Phase I ESA by West Coast, the site has been occupied by food processing companies since the 1970s. Occupants reported in the previous Phase I ESA are summarized in Table 1, below.

Table 1 – Summary of Historical Occupants

Year	Address	Occupants
1966	**15130 E. Nelson Ave.**	**Not Listed**
	15150 E. Nelson Ave.	Rankin S Lite-Lift Overhead Door Co.
1971	15110 E. Nelson Ave.	Wolsey Company
	15130 E. Nelson Ave.	**Not Listed**
	15150 E. Nelson Ave.	Rankin S Lite-Lift Overhead Door Co.

Table 1 – Summary of Historical Occupants

Year	Address	Occupants
1975	15110 E. Nelson Ave.	Arts & Crafts Warehouse and Wolsey Co.
	15130 E. Nelson Ave.	**Cal Best Foods and Cal Food Machinery**
	15150 E. Nelson Ave.	Rankin S Lite-Lift Overhead Door Co.
1980	15110 E. Nelson Ave.	Arts & Crafts Warehouse and Wolsey Co.
	15130 E. Nelson Ave.	**Cal Best Foods**
	15150 E. Nelson Ave.	Rankin S Lite-Lift Overhead Door Co.
1985	15110 E. Nelson Ave.	Arts & Crafts Warehouse and Wolsey Co.
	15130 E. Nelson Ave.	**The Best Cookie Co.**
	15150 E. Nelson Ave.	Rankin Overhead Door Sales Inc.
1995	15110 E. Nelson Ave.	CJ & Associates
	15130 E. Nelson Ave.	**Cotia Cheese Co., Ideal Specialties, and California Gourmet Dairy Products**
	15150 E. Nelson Ave.	No Listing
2003	15110 E. Nelson Ave.	Western Binding
	15130 E. Nelson Ave.	**Los Altos Foods, The Cheese Products Plaza, and Raul Andrade**
	225 N. Unruh Ave.	ATL Garment Dye & Laundry
	239 N. Unruh Ave.	Trevive and Steve Han

Addresses in **bold** text indicate on-site addresses

Addresses above and below the on-site addresses represent the nearest listed addresses to the site.

5.8. Oil and Gas Maps

According to the Regional Wildcat Map W1-5 prepared by the State of California, Department of Conservation, Division of Oil, Gas, and Geothermal Resources (DOGGR), there are no active, abandoned, or idle oil or natural gas wells on the site. The nearest wells are two plugged and abandoned dry holes located within approximately 0.5 mile from the site. The site is not located within an active oil field.

5.9. Interviews

Interviews were conducted by Ardent with key site personnel (e.g., past and present owners, operators, and/or occupants), with the objective of obtaining information indicating RECs in connection with the subject property. The following are the site personnel interviewed for purposes of this assessment, and a summary of their comments with regards to site conditions.

5.9.1. Interview with Owner

Mr. Gilberto (last name not given), Maintenance Supervisor for Los Altos Foods and designated representative of the site owner, was interviewed. Gilberto was unaware of environmental concerns with the subject property or additional environmental reports (other than those provided to Ardent and discussed herein).

5.9.2. Interview with Site Manager

Gilberto, Maintenance Supervisor for Los Altos Foods, escorted Mr. Metheny through the site during the site reconnaissance and provided information regarding current operations, the use and storage of hazardous materials, and the generation and disposal of hazardous wastes. Information provided by Gilberto is presented in Section 6 of this report.

5.9.3. Interviews with Occupant

As noted above, the maintenance supervisor for the site was interviewed. Results of these interviews are presented in Section 6.

5.9.4. Interviews with Local Government Officials

Some representatives with local government agencies were interviewed. Results of these interviews are presented throughout the report.

5.9.5. Interviews with Others

No other interviews were conducted during this Phase I ESA.

5.10. Previous Reports and Documents

As previously discussed in Section 3.7 of this report, one previous environmental report was provided to Ardent for review. Please refer to Section 3.7 for a summary of this report.

6. SITE RECONNAISSANCE

On June 20, 2007, Mr. Craig Metheny of Ardent conducted a site reconnaissance. The reconnaissance involved a walking tour of the site and visual observations of adjoining properties. At the time of the site reconnaissance, the weather was clear. Selected photographs taken during the site reconnaissance are included in Appendix B.

6.1. Physical Limitations

Access was provided to all areas of the site and physical limitations were not encountered during the site reconnaissance.

6.2. Use and Storage of Hazardous Substances and Petroleum Products

The site was occupied by a food product manufacturing company. Products manufactured at the site include various cheeses and cream. Hazardous substances and petroleum products used at the site generally include cleaning and disinfecting chemicals and lube oils for machinery and fork lifts. The cleaning and disinfecting chemicals are stored in diluted form in plastic drums and tanks in the chemical storage room at the southern corner of the site building (Figure 2). The cleaning and disinfecting chemicals include mild detergents, dilute chlorine solution, and dilute acidic solution. The cleaning chemicals are piped via plastic

tubing from the storage room to the processing area where they are used daily to clean the food processing equipment, storage areas, and floors. The concrete floor of the production area is epoxy-coated to minimize erosion of the concrete by the cleaning chemicals.

Petroleum products are used and stored in the maintenance area in the southwest portion of the site building. Several 5-gallon cans of food grade lube oil were stored in the maintenance storage room. Several 5-gallon cans of other various lube oils for machinery and forklifts were also stored in this area. The storage area appeared neat and orderly with no evidence of significant leaks or stains.

6.3. Storage and Disposal of Hazardous Wastes

The maintenance supervisor reported that small quantities of waste oil are generated periodically from the maintenance of machinery and forklifts. Following removal of the oil from machines or forklifts, the oil is immediately taken to a storage drum located outside in the equipment storage area of the parking lot. The waste oil is periodically picked up by an outside licensed hazardous waste disposal company. Evidence of on-site disposal of hazardous waste fluids were not found during the reconnaissance.

6.4. Unidentified Substance Containers

Unidentified substance containers were not observed at the site. Empty chemical containers (cleaners and disinfectants) are stored in the south corner of the site parking lot.

6.5. Aboveground and Underground Storage Tanks (ASTs and USTs)

No evidence was found for the current or former presence of USTs at the site. Approximately eleven ASTs were observed along the southeastern side of the site building. Four of ASTs contain milk, four of the ASTs contain whey, two of the ASTs contain water, and one of the ASTs contains carbon dioxide. The ASTs appeared to be in good condition and no evidence of significant spills or leaks from the ASTs was observed.

6.6. Evidence of Releases

Evidence of significant chemical releases on site (i.e., odors, stressed vegetation, stains, leaks, pools of liquids, and spills) was not observed during the site reconnaissance.

6.7. Polychlorinated Biphenyls (PCBs)

Electrical transformers may be a potential source of PCBs. One pad-mounted electrical transformer was observed on-site at the northeastern corner of the site building. The transformer is owned by Southern California Edison. No evidence of leaks from the transformer was observed. Based on this information, this feature would not be considered an environmental concern to the site.

6.8. Suspect Asbestos Containing Materials (ACMs)

Based on the date of construction (1970/1971) asbestos-containing materials (ACMs) are likely to have been used in the building. The manufacture of most ACMs was phased out in the 1970s, ending in 1980. Previously manufactured ACMs that were in stock continued to be used through the mid-1980s. Some non-friable (and non-regulated) ACMs are still manufactured (e.g. roofing mastics). In general, buildings constructed after 1981 have a negligible potential to contain friable ACMs and a low potential for most non-friable ACMs, with the exception of roofing materials.

The interior of the site has been significantly remodeled several times. It was reported that the entire interior of the site building was renovated in 1988. The second floor office addition on the back of the building was constructed in 2000. Based on the interior renovation work at the site, potential or suspected ACMs could not be identified visually.

6.9. Suspect Lead-Based Paint (LBP)

Based on the date of construction (1970/1971) lead-based paint (LBP) is likely to have been used in the building. The manufacture of LBP was phased out in approximately 1978. In general, buildings constructed after 1980 have a negligible potential to contain LBP.

The interior of the site has been significantly remodeled several times. It was reported that the entire interior of the site building was renovated in 1988. The second floor office addition on the back of the building was constructed in 2000. Based on the interior renovation work at the site, potential or suspected LBP cold not be identified visually.

6.10. Wastewater Systems

Wastewater is generated at site by the daily cleaning of food process equipment and floors. The wastewater is collected in a trench drain that traverses the production area and is discharged directly to the sewer. A sewer discharge sampling port is located on the southeast side of the site building where samples are periodically collected and tested for excess solids and food products. A drain at the milk delivery area is reported to also drain to the sewer. No other wastewater systems were observed at the site during the site reconnaissance.

6.11. Storm Water Systems

Storm water generally flows northward from the site via sheet flow to the curb and gutter system in East Nelson Avenue. Storm water drains were observed in the loading docks and in the vicinity of the steam boiler. No drywells or catch basins were observed on or adjacent to the site.

6.12. Wells

During the site reconnaissance, no groundwater production wells were observed on the site or in the vicinity of the site. No groundwater monitoring wells were observed on the site.

6.13. Water Damage or Mold Growth

No visual indications of water damage or mold growth were observed in the site buildings.

6.14. Other Issues

No other issues were noted on site during the site reconnaissance.

7. ENVIRONMENTAL DATABASE SEARCH

A computerized environmental information database search was performed by EDR for this Phase I ESA on May 25, 2007. The database search included federal, state, local, and tribal databases. A summary of the environmental databases searched, their corresponding search radii, and number of noted facilities of environmental concern is presented in Appendix D. In addition, a description of the assumptions and approach to the database search is provided in Appendix D. The review was conducted to evaluate whether the site or properties within the vicinity of the site have been reported as having experienced significant unauthorized releases of hazardous substances or other events with potentially adverse environmental effects.

Nineteen unmapped properties were identified in the database report due to poor or inadequate address information. Based on the limited location information provided for these properties, it was determined that most of the unmapped properties are located greater than 1 mile from the site and are not considered and environmental concern to the site. Three of the unmapped properties were located within 1 mile of the site and are discussed in the relevant sections below.

The following paragraphs describe the databases that contain noted properties of environmental concern, and include a discussion of the regulatory status of the facilities and potential environmental impact to the subject site.

7.1. Federal National Priorities List (NPL): Distance Searched – 1 mile

The NPL is the USEPA's database of uncontrolled or abandoned hazardous waste properties identified for priority remedial actions under the Superfund program. This database includes proposed NPL listings.

Neither the site nor properties located within a 1-mile radius from the site were listed on this database. The site is located within the San Gabriel Valley Groundwater Basin. Portions of the San Gabriel Valley Groundwater Basin have been listed on the NPL, or Superfund Site. The site is located within the Puente Valley Operable Unit of the San Gabriel Valley Groundwater Basin. Portions of the Puente Valley Operable Unit are contaminated with VOCs, namely the chlorinated solvents TCE and PCE, which were historically used by

commercial and industrial facilities located in this area. Based on our review, the site is not named as an RP, although, many properties in the surrounding site vicinity have been named, and therefore, it is likely that groundwater beneath the site has been impacted with chlorinated solvents.

7.2. Federal Delisted NPL: Distance Searched – 1 mile

This database contains delisted NPL properties under the Superfund program. The National Oil and Hazardous Substances Pollution Contingency Plan (NCP) establishes the criteria that the USEPA uses to delist properties from the NPL. In accordance with 40 Code of Federal Regulations (CFR) 300.425. (e), properties may be delisted from the NPL where no further response is appropriate.

Neither the site nor properties located within a 1-mile radius from the site were listed on this database.

7.3. Federal NPL Liens: Distance Searched – Site

This list identifies properties that have liens filed against real property by the EPA in order to recover remediation action expenditures.

The site was not listed on this database.

7.4. Federal Comprehensive Environmental Response, Compensation and Liability Information System (CERCLIS) List: Distance Searched – 0.5 mile

The CERCLIS database contains properties which are either proposed or on the NPL and properties which are in the screening and assessment phase for possible inclusion on the NPL. This database also includes properties listed as No Further Remedial Action Planned (NFRAP).

The site was not listed. One facility, Brough Industries, located approximately 500 feet west (crossgradient) of the site, was listed. The CERCLIS listing for this facility indicated that an

EPA-funded preliminary assessment was performed in February 1993. The facility was researched on the EPA's Superfund Site Information website. The information on the website indicated that the facility was not on the NPL and that a Site Investigation was needed. Based on the crossgradient direction from the site, this facility is not considered an environmental concern to the site. No other facilities were listed within a 0.5-mile radius of the site.

7.5. Federal Corrective Action Report (CORRACTS): Distance Searched – 1 mile

The USEPA maintains this database of Resource Conservation and Recovery Act (RCRA) facilities that are undergoing corrective action. A corrective action order is issued when there has been a release of hazardous waste or constituents into the environment from a RCRA facility.

Neither the site nor properties located within a 1-mile radius from the site were listed on this database.

7.6. Federal Resource Conservation and Recovery Act (RCRA) Treatment, Storage, and Disposal (TSD) Facilities List: Distance Searched – 0.5 mile

The RCRA TSD database (non-CORRACTS) is a compilation by the EPA of facilities that report generation, storage, transportation, treatment, or disposal of hazardous waste.

Neither the site nor properties located within a 1-mile radius from the site were listed on this database.

7.7. Federal RCRA Generators List: Distance Searched – Site and Adjoining Properties

This list identifies sites that generate hazardous waste as defined by RCRA. Inclusion on this list is for permitting purposes and is not indicative of a release.

The site was not listed on this database. One of the current occupants of adjoining properties and two former occupants of adjoining properties were listed. Alcoa Fasteners located south

of the site was listed as a large quantity generator of hazardous waste. Wolsey Company, former located northwest of the site was listed as a small quantity generator of hazardous waste. Rankin Overhead Door Inc., formerly located southeast of the site was listed as a small quantity generator of hazardous waste. Alcoa Fasteners and Rankin Overhead Door are located in upgradient directions from the site. Neither of these properties are listed by the Regional Water Quality Control Board as a potentially responsible party for the regional groundwater contamination.

7.8. Federal Institutional Control/Engineering Control Registries: Distance Searched – Site

These lists identify properties with engineering and/or institutional controls. Engineering controls include various forms of caps, building foundations, liners, and treatment methods to create pathway elimination for regulated substances to enter environmental media or effect human health. Institutional controls include administrative measures, such as groundwater use restrictions, construction restrictions, property use restrictions, and post remediation care requirements intended to prevent exposure to contaminants remaining on the site. Deed restrictions are generally required as part of the institutional controls.

The site was not listed.

7.9. Federal Emergency Response Notification System (ERNS) List: Distance Searched – Site

The ERNS database, maintained by the USEPA, contains information on reported releases of oil and hazardous substances.

The site was not listed on this database.

7.10. Federal Brownfield List: Distance Searched – 0.5 mile

The USEPA Brownfield database, entitled Targeted Brownfield's Assessments (TBA), lists properties for which the USEPA is providing funding and/or technical support for environ-

mental assessments and investigations. The objective of the TBA is to promote cleanup and redevelopment of undesirable properties with environmental issues.

Neither the site nor properties located within a 0.5-mile radius from the site were listed on this database.

7.11. Federal Toxic Release Inventory Database (TRIS): Distance Searched – Site

The Community Right to Know Act (SARA Title III) required the USEPA to establish this inventory of toxic chemical emissions from certain facilities.

The site was not listed on this database.

7.12. State Calsites Database (Calsites) or State-Equivalent CERCLIS: Distance Searched – 1 mile

The Calsites database, also known as the State-equivalent CERCLIS, is maintained by the Cal-EPA, DTSC. This database contains information on AWP and both known and potentially contaminated properties. Two-thirds of these properties have been classified, based on available information, as needing NFA by the DTSC. The remaining properties are in various stages of review and remediation to determine if a problem exists. These properties are presented by EDR on the Historical Cal-Sites database and the Envirostor databases.

The site was not listed on these databases. One facility, Excide Technologies/GNB Batteries, located over 0.5 mile in the downgradient direction from the site was listed on the Envirostor database. No information was provided in the listing except that an evaluation was performed by the Los Angles County Fire Department and that the case was referred to another local agency in January 2006. Based on the distance and direction of this facility from the site, this facility is not considered an environmental concern to the site.

7.13. State Solid Waste Landfill Sites (SWLF): Distance Searched – 0.5 mile

The SWLF database consists of open and closed solid waste disposal facilities and transfer stations. The data comes from the Integrated Waste Management Board's Solid Waste Information System (SWIS) and the State Water Resources Control Board's (SWRCB) Waste Management Unit Database (WMUD) database.

The site was not listed on this database. One transfer station operated by the Los Angeles County Department of Public Works was listed approximately 0.5 miles west-southwest (crossgradient) of the site. Based on the type of facility, distance, and direction from the site, this facility is not considered an environmental concern to the site.

7.14. State Leaking Underground Storage Tank (LUST) Lists: Distance Searched – 0.5 mile

The EDR database of LUST information system is obtained from by the SWRCB and the RWQCB. Ardent also reviewed the SWRCB GeoTracker website and the SCVWD database.

Neither the site nor current adjacent properties were listed. A total of 15 LUST cases were listed within 0.5-mile of the site. Five of these LUST facilities are located within 0.25-mile of the site. The nearest LUST case to the site is the former Rankin Overhead Door facility located adjacent to the southeast. This facility had a discovery of a release in 1993 (likely during tank removal) from a hydrocarbon tank (likely gasoline or diesel fuel). Remediation activities were performed in 1995 and the case was closed by the regulatory agency in 1996. The release was reported to have only impacted soil. The next closest LUST facility is the former Techalloy Company located approximately 500 feet west (crossgradient) of the site. This facility had a discovery of a release in 1991 during removal of a diesel fuel tank. The case was closed by regulatory agencies in 1993. The release was reported to have only impacted soil.

Based on the case status, these facilities are not considered an environmental concern to the site. Based on the distance, direction and/or regulatory status, the remaining thirteen LUST cases are not considered an environmental concern to the site.

7.15. State Index of Properties with Hazardous Waste – CORTESE List: Distance Searched – 1 mile

The CORTESE database is provided by Cal-EPA and is a state index that identifies potential and confirmed hazardous waste sites throughout California.

The site was not listed on this database. Fifteen facilities were listed in the CORTESE database. Each of these facilities was listed due to its listing on the LUST database. As discussed in the LUST section, above, these facilities would not be considered an environmental concern to the site.

7.16. State Underground Storage Tank (UST) and Aboveground Storage Tank (AST) Registration List: Distance Searched – Site and Adjoining Properties

UST and AST databases are provided by the SWRCB. Inclusion on these lists is for permitting purposes and is not indicative of a release.

The site was not listed on this database. One adjacent property (135 N. Unruh Ave.) was listed on the Historic UST database as ScrewCorp, and was also listed on the AST database as Aerospace Products (A.K.A. Alcoa Fasteners). No information regarding the AST was provided in the report. The Historic UST was reported to be a 3,000-gallon gasoline tank installed in 1975. No other information regarding the Historic UST was provided in the report. Because this facility is not listed in the current UST database or in the LUST database, the Historic UST was likely removed at some time and no release was reported. Therefore, the Historic UST is not considered an environmental concern to the site. Other adjoining properties were not listed on this database.

7.17. State Brownfield List and State Institutional Control/Engineering Control Registries: Distance Searched – 0.5 mile

The DTSC maintains the Site Mitigation and Brownfields Reuse Program (SMBRP) that lists properties that are undergoing cleanup with DTSC oversight (see State Deed Restriction Listing in EDR report). The database includes properties with one or more deed restrictions, and therefore, includes institutional and engineering control registries.

Neither the site nor properties located within a 0.5-mile radius from the site were listed on this database.

7.18. State Voluntary Cleanup Programs (VCPs): Distance Searched – 0.5 mile

The State VCP database lists low threat level properties with either confirmed or unconfirmed releases. Project proponents have requested that the DTSC oversee investigation and/or cleanup activities and have agreed to provide coverage for DTSC's costs.

Neither the site nor properties located within a 0.5-mile radius from the site were listed on this database.

7.19. Indian Reservations: Distance Searched – 1 mile

This list depicts Indian administered lands of the United States that have an area equal to or greater than 640 acres. No Indian Reservations or Indian controlled land was listed within a 1-mile radius from the Property. Due to the lack of Indian Reservations with 1-mile of the Property, other tribal database listings required by ASTM and AAI were deemed not applicable. These listings would include tribal-equivalent NPL, CERCLIS, Landfill and/or Solid Waste Disposal, LUST, UST and AST Registrations, Institutional Control/Engineering Control Registries, VCPs, and Brownfields.

7.20. Other Non-ASTM and AAI Database: Distance Searched – Site

Other databases are readily available, but are not required by ASTM or AAI. The site was listed on the following databases.

7.20.1. Hazardous Waste Information System (HAZNET)

The information presented in the HAZNET database is obtained from copies of hazardous waste manifests received by the DTSC.

Los Altos Foods was listed in the HAZNET database due to manifesting of hazardous wastes. The listing indicates that Los Altos Foods has had waste oil and mixed oil removed from the site under manifest and taken to and off-site oil recycler.

8. REGULATORY RECORDS REVIEW

Environmental regulatory records for the site and selected adjacent properties were obtained and reviewed from the Los Angeles County Department of Public Works (LACDPW), RWQCB, DTSC, Los Angeles County Fire Department (LACFD), South Coast Air Quality Management District (SCAQMD), and the Los Angeles County Sanitation District (LACSD).

8.1. Los Angeles County Department of Public Works (LACDPW)

The LACDPW maintains UST records for the City of Industry. The LACDPW's database listing was checked and no listing for the site address was found.

8.2. Regional Water Quality Control Board, Los Angeles Region (RWQCB)

The RWQCB maintains files for LUST cases, SLIC cases, and Well Investigation Program (WIP) cases. Records were requested for the site address for each type of case files. The RWQCB replied to our request indicating that there are no LUST, SLIC, or WIP case files for the site address.

8.3. Department of Toxic Substances Control (DTSC)

Records for the site addresses were requested from the Glendale and Cypress, California offices of the DTSC. File clerks for both offices replied to our requests indicating that the DTSC has no records pertaining to the site.

8.4. South Coast Air Quality Management District (SCAQMD)

SCAQMD permit records for the site were reviewed online using the Facility Information Detail (FIND) search tool on the SCAQMD's website. Copies of some of the permits were available to download from the website. Copies of these permits are provided in Appendix C.

SCAQMD permits for the site included permits for a boiler and internal combustion engine blower dated 1992 and 1995, respectively, and permits for a boiler and selective catalytic reduction system (air pollution control system for the boiler) dated 2002. The permits dated 1992 and 1995 were for Cotija Cheese Company and the permits dated 2002 were for Los Altos Foods. The boilers and the internal combustion engine were natural gas powered. There was one notice of violation issued to Los Alto Foods in 2003 for operating a boiler without venting to a selective catalytic reduction system. The violation case was closed in 2004.

8.5. Los Angeles County Fire Department (LACFD)

Records regarding the site were requested from the LACFD, Health and Hazardous Materials Division. No response was received from this agency. Based on other information obtained during this assessment, there is a low likelihood that information in this file, if any, would change the conclusions and recommendations of this report. Based on the other documentation available for the site, this lack of response is not considered to be a significant data gap.

8.6. Los Angeles County Sanitation District (LACSD)

Records regarding the site were requested from the LACSD, Health and Hazardous Materials Division. No response was received from this agency. Based on other information obtained during this assessment, there is a low likelihood that information in this file, if any, would change the conclusions and recommendations of this report. Based on the other documentation available for the site, this lack of response is not considered to be a significant data gap.

9. FINDINGS, OPINIONS, AND CONCLUSIONS

Based upon the results of this Phase I ESA, the following findings, opinions, and conclusions are provided.

9.1. Findings and Opinions

The following presents a summary of findings and opinions associated with the Phase I ESA for the subject site, including known or suspect RECs, historical RECs, and de minimus environmental conditions (i.e., conditions that generally do not present a material risk of harm to public health or the environment).

- The area of the site was used for agricultural purposes from before 1928 to at least the mid 1950s. The site may have been occupied by a small farm residence in the early 1950s. The properties surrounding the site were mostly developed by 1968. The site was vacant fallow land during the late 1950s and 1960s. The current site building was constructed in 1970/1971. The site has been used for food product manufacturing since it was first developed. At the time of this report, Los Altos Foods manufactures cheese products at the site.

- The site was occupied by a food product manufacturing company. Products manufactured at the site include various cheeses and cream. Hazardous substances and petroleum products used at the site generally include cleaning and disinfecting chemicals and lube oils for machinery and fork lifts. The cleaning and disinfecting chemicals are stored in diluted form in plastic drums and tanks in the chemical storage room at the southern corner of the site building. The cleaning and disinfecting chemicals include mild detergents, dilute chlorine solution, and dilute acidic solution. The cleaning chemicals are piped via plastic tubing from the storage room to the processing area where they are used daily to clean the food processing equipment, storage areas, and floors. The concrete floor of the production area is epoxy-coated to minimize erosion of the concrete by the cleaning chemicals. Petroleum products are used and stored in the maintenance area in the southwest portion of the site building. Several 5-gallon cans of food grade lube oil were stored in the maintenance storage room. Several 5-gallon cans of other various lube oils for machinery and forklifts were also stored in this area. The storage area appeared neat and orderly with no evidence of significant leaks or stains. Based on this information, the use and storage of these chemicals would not be considered and environmental concern to the site.

- No evidence was found for the current or former presence of underground storage tanks (USTs) at the site. Approximately eleven aboveground storage tanks (ASTs) were observed along the southeastern side of the site building. Four of ASTs contain milk, four of the ASTs contain whey, two of the ASTs contain water, and one of the ASTs con-

tains carbon dioxide. The ASTs appeared to be in good condition and no evidence of significant spills or leaks from the ASTs was observed. These ASTs and their contents would not be considered an environmental concern to the site.

- Based on the date of construction (1970/1971), asbestos-containing materials (ACMs) and lead based paint (LBP) are likely to have been used in the building. The interior of the site has been significantly remodeled several times. It was reported that the entire interior of the site building was renovated in 1988. The second floor office addition on the back of the building was constructed in 2000. Based on the interior renovation work at the site, potential or suspected ACMs and LBP could not be identified visually; however, ACMs and LBP may be present in portions of the site building. These materials appeared to be in good condition and could not be considered an immediate concern to the site or occupants.

- Groundwater in the site vicinity is present at approximately 42 to 43 feet below the ground surface (bgs). The groundwater flow direction is generally to the northwest.

- The site is located within the San Gabriel Valley Groundwater Basin. Portions of the San Gabriel Valley Groundwater Basin have been listed on the National Priority List (NPL), or Superfund Site. The site is located within the Puente Valley Operable Unit of the San Gabriel Valley Groundwater Basin. Portions of the Puente Valley Operable Unit are contaminated with volatile organic compounds (VOCs), namely the chlorinated solvents trichloroethene (TCE) and tetrachloroethylene (PCE), which were historically used by the commercial and industrial facilities located in this area. Based on our review, surrounding facilities in the upgradient direction have been named as Potentially Responsible Parties (PRPs), and therefore, it is likely that groundwater beneath the site has been impacted with chlorinated solvents. The site is not listed as a Responsible Party (RP) on the EPA database and there is no known current or historical use of chlorinated solvents at the site. It is unlikely that the site has contributed to the regional groundwater contamination.

- No off-site environmental concerns, other than the regional groundwater contamination, were identified in the site vicinity.

9.2. Conclusions

Ardent has performed this Phase I ESA and Document Review in general conformance with the scope and limitations of the ASTM Practice E 1527-05, and the USEPA Standards and Practices for AAI, Final Rule (40 CFR, Part 312), for the property located at 15130 East Nelson Avenue in the City of Industry, California. Any limitations or exceptions encountered during completion of this report are stated in Section 1.4. No evidence or indication of RECs, or conditions indicative of releases or threatened releases of hazardous substances on, at, in,

or to the subject property has been revealed. Although not considered an REC in accordance with ASTM Standards, ACMs and LBP may be present in portions of the site building.

9.3. Recommendations

Based on the findings of the Phase I ESA, Ardent does not recommend further investigations at this time. Prior to demolition or significant renovation of the on-site building, a comprehensive Hazardous Building Material Survey should be conducted to assess the extent and quantity of hazardous building materials. If present, these materials should be removed from the building prior to demolition or renovation. If the building is to be occupied by a tenant, the tenant should be notified of the possible presence of ACMs in accordance with current regulatory guidelines. Tenants do not need to be notified of possible LBP.

10. QUALIFICATIONS STATEMENT AND SIGNATURE OF ENVIRONMENTAL PROFESSIONAL

Mr. Paul Roberts states that the Phase I ESA was performed under his direct supervision, and that he has reviewed and approved the report, and the methods and procedures employed in the development of the report conform to the minimum industry standards. Mr. Roberts certifies that Ardent project personnel and subcontractors are properly licensed and/or certified to do the work described herein.

Pursuant to Paragraph 12.13 of the ASTM Standard E1527-05:

I declare that, to the best of my professional knowledge and belief, I meet the definition of *Environmental professional* as defined in §312.10 of 40 CFR 312. I have the specific qualifications based on education, training, and experience to assess a *property* of the nature, history, and setting of the subject *property*. I have developed and performed the all appropriate inquiries in conformance with the standards and practices set forth in 40 CFR Part 312.

Paul A. Roberts, P.G., R.E.A. I/II
Principal Geologist

11. SELECTED REFERENCES

Fidelity National Title Company, 2007, Preliminary Title Insurance Report, dated May 29.

State of California, Division of Oil, Gas, and Geothermal Resources, 2007, Regional Wildcat Map W1-5, on-line version.

Environmental Data Resource, Inc., 2007, The EDR Radius Map, dated May 25.

United States Geological Survey, 1966, Baldwin Park, California: 7.5-minute Series (Topographic), Scale 1:24,000, Photorevised 1981.

West Coast Environmental and Engineering, 2006, Phase I Environmental Site Assessment, 15130 Nelson Avenue, City of Industry, California 91744: unpublished report dated June 6.

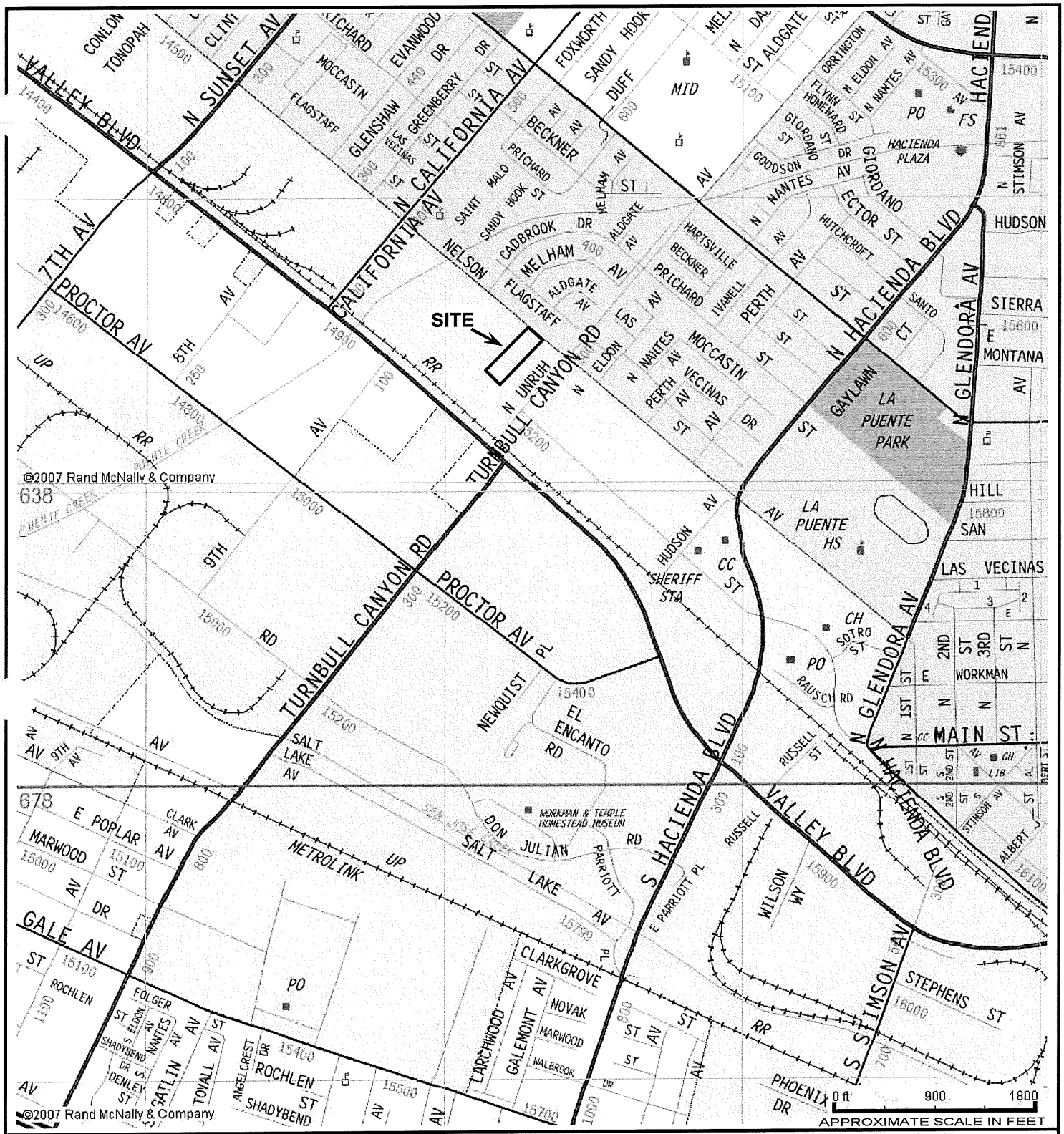

REFERENCE: 2007 RAND MCNALLY DIGITAL EDITION FOR LOS ANGELES/ORANGE COUNTY, STREET GUIDE AND DIRECTORY

N

NOTE: ALL DIMENSIONS, DIRECTIONS, AND LOCATIONS ARE APPROXIMATE

ARDENT ENVIRONMENTAL GROUP, INC.	PROJECT NO. 100038001	**SITE LOCATION MAP**	FIGURE 1
	DATE 6/07	15130 EAST NELSON AVENUE CITY OF INDUSTRY, CALIFORNIA	

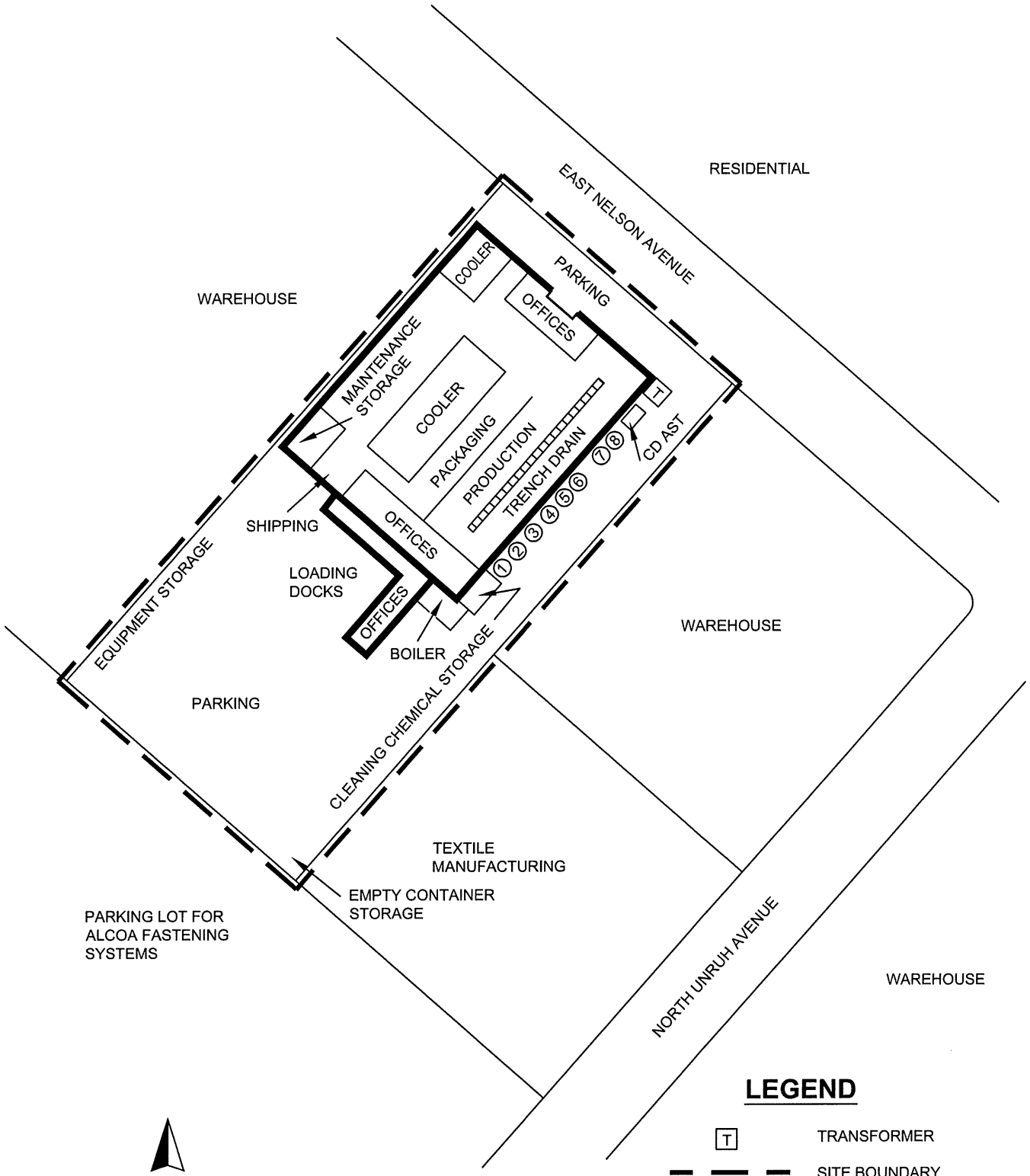

XX.D

ARDENT ENVIRONMENTAL GROUP, INC.	PROJECT NO. 100038001	**SITE PLAN**	FIGURE **2**
	DATE 6/07	15130 EAS NELSON AVENUE CITY OF INDUSTRY, CALIFORNIA	

APPENDIX A

ASSESSOR'S PARCEL MAP

3208	1	SCALE 1" = 200'	TRA 4396 4398	OFFICE OF ASSESSOR COUNTY OF LOS ANGELES COPYRIGHT © 1992	REVISED 89021005004001 920922	9811160200200l-27 19990126050040l-27	
		P.A. 8208-11					

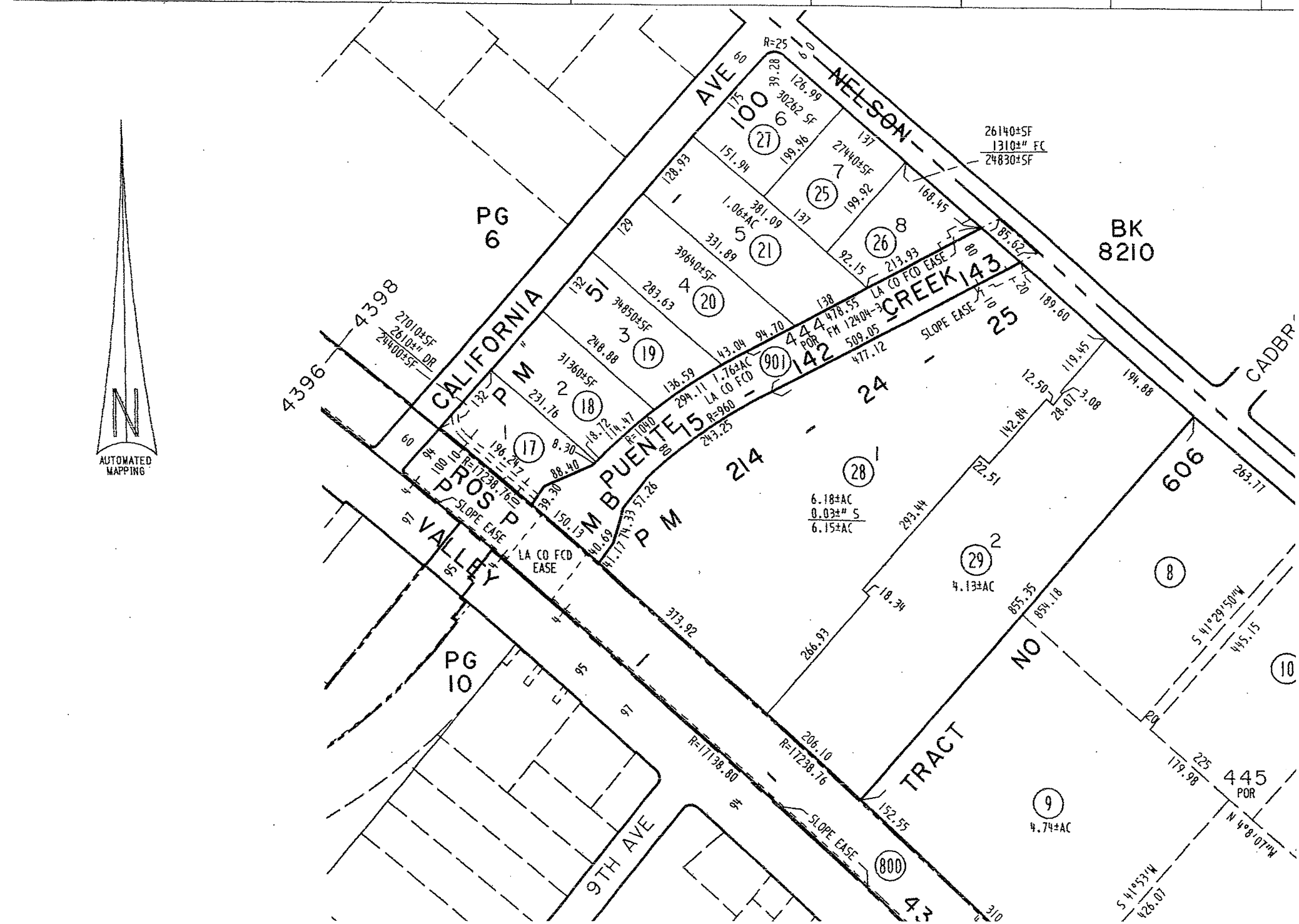

APPENDIX B

PHOTOGRAPHIC DOCUMENTATION

Photograph No. 1: **View facing west of front of site building.**



Photograph No. 2: **Production Area.**



Photograph No. 3: **Production Area.**



Photograph No. 4: **Packaging Area.**



Photograph No. 5: **Maintenance Area.**



Photograph No. 6: **Forklifts charging in maintenance area.**

Photograph No. 7: **Maintenance storage room.**

Photograph No. 8: **Chemical storage in maintenance storage room.**



Photograph No. 9: **Shipping area.**



Photograph No. 10: **Steam boilers for pasteurization process.**



Photograph No. 11: **Cleaning chemical storage room.**



Photograph No. 12: **View facing north of typical milk and whey storage tanks.**



Photograph No. 13: View facing north of cleaning chemical storage room and milk unloading area.



Photograph No. 14: Carbon dioxide and water storage tanks.



Photograph No. 15: **Transformer at northeast corner of site building.**

Photograph No. 16: **Second story office addition and loading docks.**

Photograph No. 17: **View facing northwest of parking lot and equipment storage area.**



Photograph No. 18: **View facing northwest of East Nelson Avenue and residences.**

Photograph No. 19: **View facing west of adjacent warehouse northwest of site.**

Photograph No. 20: **View facing south of adjacent warehouse southeast of site.**

APPENDIX C

RELEVANT SITE INFORMATION

Project Name/Address: 15130 East Nelson Ave, Industry

PHASE I ESA/AAI REQUIREMENTS

According to the All Appropriate Inquiry (AAI, 40 CFR 312) requirements and ASTM (E 1527-05) guidance on conducting Phase I Environmental Site Assessments, the "user" of the assessment must provide the following information, if available, to the environmental professional in order to qualify for Landowner Liability Protections (LLPs) offered by the Small Business Liability Relief and Brownfields Revitalization Act of 2001. Please check yes or no and provide any additional information you may have regarding the site. Failure to provide this information could result in a determination that "all appropriate inquiry" is not complete.

(1) Environmental cleanup liens that are filed or recorded against the site (40 CFR 312.25).
Are you aware of any environmental cleanup liens against the property that are filed or recorded under federal, tribal, state, or local law?

☐ Yes ☒ No

If yes, please explain:

(2) Activity and land use limitations that are in place on the site or that have been filed or recorded in a registry (40 CFR 312.26).
Are you aware of any activity use limitations (AULs), such as engineering controls, land use restrictions, or institutional controls that are in place at the site and/or have been filed or recorded in a registry under federal, tribal, state or local law?

☐ Yes ☒ No

If yes, please explain:

(3) Specialized knowledge or experience of the person/department requesting the Phase I ESA and seeking to qualify for the landowner liability protections (40 CFR 312.28).
As the user of this ESA, do you have any specialized knowledge or experience related to the property or adjoining properties? For example, are you involved in the same line of business as the current or former occupants of the property or an adjoining property so that you would have specialized knowledge of the chemicals and processes used by this type of business?

☐ Yes ☒ No

If yes, please explain:

(4) Relationship of the purchase price to the fair market value of the property, if it were not contaminated (40 CFR 312.29).
Does the purchase price offered for this property reasonably reflect the fair market value of the property? If there is a difference between the purchase price and the fair market value, have you considered whether the lower purchase price is because contamination is known or believed to be at the property?

Please discuss:

(5) Commonly known or reasonably ascertainable information about the property (40 CFR 312.30).
Are you aware of commonly known or reasonably ascertainable information about the property that would help the environmental professional to identify conditions indicative of releases or threatened releases? For example, as user,
(a) Do you know the past uses of the property? Yes
(b) Do you know of specific chemicals that are present or once were present at the property? No
(c) Do you know of spills or other chemical releases that have taken place at the property? No
(d) Do you know of any environmental cleanups that have taken place or are ongoing at the property? No

☐ Yes ☐ No

If yes, please explain: Manufacturer and distributor of dairy products and specialty cheeses.

(6) The degree of obviousness of the presence or likely presence of contamination at the property and the ability to detect the contamination by appropriate investigation (40 CFR 312.31).
As the user of this ESA, based on your knowledge and experience related to the property, are there any obvious indicators that point to the presence or likely presence of contamination at the property?

☐ Yes ☒ No

If yes, please explain:

Kevin Radecki
Print Name

Signature

June 27, 2007
Date

SOUTH COAST AIR QUALITY MANAGEMENT DISTRICT
21865 East Copley Drive, Diamond Bar, CA 91765

PERMIT TO CONSTRUCT/OPERATE

Permit No.
F55552
A/N 406103

This initial permit must be renewed ANNUALLY unless the equipment is moved, or changes ownership.
If the billing for annual renewal fee (Rule 301.f) is not received by the expiration date, contact the District.

LEGAL OWNER
OR OPERATOR: LOS ALTOS FOOD PRODUCTS, INC
15130 NELSON AVE
CITY OF INDUSTRY, CA 91744

ID 133843

Equipment Location: 15130 NELSON AVE, CITY OF INDUSTRY, CA 91744

Equipment Description:

AIR POLLUTION CONTROL SYSTEM CONSISTING OF:

1. SELECTIVE CATALYTIC REDUCTION SYSTEM (SCR), CSM, MODEL 20B-SCR.
2. TWO CYLINDERS, ANHYDROUS AMMONIA, 150 POUNDS EACH.
3. EXHAUST SYSTEM VENTING A 8.37 MMBTU/HR SELLERS BOILER.

Conditions:

1) OPERATION OF THIS EQUIPMENT SHALL BE CONDUCTED IN ACCORDANCE WITH ALL DATA AND SPECIFICATIONS SUBMITTED WITH THE APPLICATION UNDER WHICH THIS PERMIT IS ISSUED UNLESS OTHERWISE NOTED BELOW.

2) THIS EQUIPMENT SHALL BE PROPERLY MAINTAINED AND KEPT IN GOOD OPERATING CONDITION AT ALL TIMES.

3) THIS SCR SYSTEM SHALL BE IN OPERATION WHENEVER THE SELLERS BOILER IT SERVES IS IN OPERATION.

4) THE SCR SHALL BE INSPECTED AND MAINTAINED ACCORDING TO MANUFACTURER'S SPECIFICATIONS. THE INSPECTION AND MAINTENANCE RECORDS SHALL BE RETAINED ON THE PREMISES FOR AT LEAST TWO YEARS AND MADE AVAILABLE TO DISTRICT PERSONNEL UPON REQUEST.

5) THE OPERATOR SHALL INSTALL AND MAINTAIN A TEMPERATURE GAUGE TO ACCURATELY INDICATE THE TEMPERATURE IN DEGREES FAHRENHEIT AT THE INLET OF THE SCR.

6) THE TEMPERATURE OF THE BOILER EXHAUST AT THE INLET OF THE SCR SYSTEM SHALL NOT BE LESS THAN 460 DEGREES FAHRENHEIT. THE PERIOD DURING WHICH THE TEMPERATURE OF THE EXHAUST GASES ENTERING THE SCR SYSTEM ARE LESS THAN 460 DEGREES FAHRENHEIT SHALL NOT EXCEED ONE HOUR FOR EACH COLD START-UP.

FILE COPY

CONTINUATION OF PERMIT TO CONSTRUCT/OPERATE

7) THE OPERATOR SHALL INSTALL AND MAINTAIN A FLOW METER TO ACCURATELY INDICATE THE AMMONIA INJECTION RATE APPLIED TO THE CATALYST BED.

8) THE OPERATOR SHALL MAINTAIN DAILY RECORDS OF SCR INLET TEMPERATURE AND AMMONIA INJECTION RATE IN A FORMAT APPROVED BY THE DISTRICT. THE RECORDS SHALL BE RETAINED ON THE PREMISES FOR AT LEAST TWO YEARS AND MADE AVAILABLE TO DISTRICT PERSONNEL UPON REQUEST.

9) THE MAXIMUM AMMONIA CONCENTRATION AT THE EXIT OF THE CATALYST SHALL NOT EXCEED 10 PARTS PER MILLION BY VOLUME (PPMV), MEASURED BY VOLUME ON A DRY BASIS AT 3% OXYGEN.

10) THE MAXIMUM EMISSIONS RATES FOR OXIDES OF NITROGEN (NOx) AND CARBON MONOXIDE (CO) AT THE EXIT OF THE SCR SYSTEM SHALL NOT EXCEED 12 PPM OF NOX, CALCULATED AS NO2, AND 50 PPM OF CO, ALL MEASURED BY VOLUME ON A DRY BASIS AT 3% O2.

11) THE OWNER OR OPERATOR OF THIS EQUIPMENT SHALL CONDUCT INITIAL AND ANNUAL SOURCE TESTS UNDER THE FOLLOWING CONDITIONS:

A) THE INITIAL SOURCE TEST SHALL BE CONDUCTED WITHIN 90 DAYS AFTER THE INITIAL START-UP OF THE SELECTIVE CATALYTIC REDUCTION SYSTEM UNLESS OTHERWISE APPROVED IN WRITING BY THE EXECUTIVE OFFICER.

B) THE SOURCE TESTS SHALL BE PERFORMED TO VERIFY COMPLIANCE WITH THE NOx, CO, AND AMMONIA EMISSION LIMITS SPECIFIED BY THIS PERMIT.

C) THE TESTS SHALL BE CONDUCTED WHILE THE BOILER IS FIRING AT MAXIMUM, MINIMUM AND AVERAGE FIRING RATES.

D) A WRITTEN NOTICE OF THE SOURCE TESTS SHALL BE SUBMITTED TO THE DISTRICT (ADDRESSED TO SOUTH COAST AIR QUALITY MANAGEMENT DISTRICT, P.O. BOX 4941, DIAMOND BAR, CA 91765) AT LEAST 14 DAYS PRIOR TO TESTING SO THAT AN OBSERVER MAY BE PRESENT.

E) TWO COMPLETE COPIES OF SOURCE TEST REPORTS SHALL BE SUBMITTED TO THE DISTRICT (ADDRESSED TO SOUTH COAST AIR QUALITY MANAGEMENT DISTRICT, P.O. BOX 4941, DIAMOND BAR, CA 91765) WITHIN 45 DAYS AFTER THE TEST.

THE REPORT SHALL INCLUDE, BUT NOT BE LIMITED TO, THE FOLLOWING FOR EACH FIRING RATE:

FILE COPY

CONTINUATION OF PERMIT TO CONSTRUCT/OPERATE

I. EMISSIONS RATES IN POUNDS PER HOUR AND CONCENTRATIONS IN PPMV AT THE OUTLET OF THE SCR, MEASURED ON A DRY BASIS AT 3% OXYGEN, FOR OXIDES OF NITROGEN, CARBON MONOXIDE, AND AMMONIA,
II. THE EXHAUST FLOW RATES, IN ACTUAL CUBIC FEET PER MINUTE (ACFM), AT THE OUTLET OF THE SCR SYSTEM,
III. THE FIRING RATES, IN BTU PER HOUR,
IV. THE OXYGEN CONTENT OT THE EXHAUST GASES, IN PERCENT,
V. THE FUEL FLOW RATE,
VI. THE AMMONIA USAGE, AND
VII. THE INLET TEMPERATURE TO THE SCR SYSTEM.

F) SOURCE TEST REPORTS SHALL BE RETAINED ON THE PREMISES FOR AT LEAST TWO YEARS AND MADE AVAILABLE TO DISTRICT PERSONNEL UPON REQUEST.

G) THE TEST SHALL BE CONDUCTED BY A TESTING LABORATORY CERTIFIED BY THE CALIFORNIA AIR RESOURCES BOARD IN THE REQUIRED TEST METHODS FOR CRITERIA POLLUTANT TO BE MEASURED, AND IN COMPLIANCE WITH RULE 304 (NO CONFLICT OF INTEREST).

H) SAMPLING FACILITIES SHALL COMPLY WITH THE DISTRICT GUIDELINES FOR CONSTRUCTION OF SAMPLING AND TESTING FACILITIES, PURSUANT TO RULE 217.

12) THE OPERATOR OF THE BOILER AND SCR SYSTEM SHALL COMPLY WITH ANNUAL SOURCE TESTING REQUIREMENTS FOR BOILERS IN SUBDIVISION (d)--COMPLIANCE DETERMINATION OF RULE 1146.

NOTICE

IN ACCORDANCE WITH RULE 206, THIS PERMIT TO OPERATE OR COPY SHALL BE POSTED ON OR WITHIN 8 METERS OF THE EQUIPMENT.

THIS PERMIT DOES NOT AUTHORIZE THE EMISSION OF AIR CONTAMINANTS IN EXCESS OF THOSE ALLOWED BY DIVISION 26 OF THE HEALTH AND SAFETY CODE OF THE STATE OF CALIFORNIA OR THE RULES OF THE AIR QUALITY MANAGEMENT DISTRICT. THIS PERMIT CANNOT BE CONSIDERED AS PERMISSION TO VIOLATE EXISTING LAWS, ORDINANCES, REGULATIONS OR STATUTES OF OTHER GOVERNMENT AGENCIES.

EXECUTIVE OFFICER

Dorris M. Bailey

By Dorris M. Bailey/vl03
10/09/2002

FILE COPY

SOUTH COAST AIR QUALITY MANAGEMENT DISTRICT
21865 East Copley Drive, Diamond Bar, CA 91765

PERMIT TO OPERATE

Permit No.
D68767
A/N 267927
Page 1

This initial permit must be renewed by 11/01 ANNUALLY unless the equipment is moved, or changes ownership. If the billing for annual renewal fee (Rule 301.f) is not received by the expiration date, contact the District.

Legal Owner Or Operator:

COTIJA CHEESE CO INC
15130 NELSON AVE
INDUSTRY CA 91744
ATTN: OSCAR SANCHEZ

ID 091934

Equipment located at: SAME AS ABOVE

Equipment Description:

BOILER, SELLERS, FIRETUBE TYPE, MODEL NO. LN390, WITH A SELLERS NATURAL GAS FIRED LOW NOx BURNER, 8,369,000 BTU/HR MAXIMUM FUEL INPUT, 200 H.P. OUTPUT.

Conditions:

1. OPERATION OF THIS EQUIPMENT SHALL BE CONDUCTED IN COMPLIANCE WITH ALL DATA AND SPECIFICATIONS SUBMITTED WITH THE APPLICATION UNDER WHICH THIS PERMIT IS ISSUED UNLESS OTHERWISE NOTED BELOW.

2. THIS EQUIPMENT SHALL BE PROPERLY MAINTAINED AND KEPT IN GOOD OPERATING CONDITION AT ALL TIMES.

3. THIS BOILER SHALL BE FIRED ON NATURAL GAS ONLY.

4. A NON-RESETABLE, TOTALIZING METER SHALL BE INSTALLED IN THE FUEL SUPPLY LINE.

5. THIS BOILER SHALL NOT HAVE A HEAT INPUT OF MORE THAN 201 MMBTUS IN ANY ONE DAY.

6. THE BOILER SHALL NOT BURN MORE THAN 190,950 CUBIC FEET OF NATURAL GAS IN ANY ONE DAY AND 4,964,000 CUBIC FEET OF NATURAL GAS IN ANY ONE 30 DAY PERIOD.

7. RECORDS SHALL BE MAINTAINED TO PROVE COMPLIANCE WITH CONDITIONS LISTED ABOVE. THE RECORDS SHALL BE KEPT TO REPRESENT, AT LEAST, THE PAST TWO YEARS AND MADE AVAILABLE TO THE DISTRICT PERSONNEL UPON REQUEST.

8. THIS BOILER SHALL COMPLY WITH RULE 1146.

FILE COPY

SOUTH COAST AIR QUALITY MANAGEMENT DISTRICT
21865 East Copley Drive, Diamond Bar, CA 91765

PERMIT TO CONSTRUCT/OPERATE

Permit No.
F55551
A/N 406104

This initial permit must be renewed ANNUALLY unless the equipment is moved, or changes ownership.
If the billing for annual renewal fee (Rule 301.f) is not received by the expiration date, contact the District.

LEGAL OWNER
OR OPERATOR: LOS ALTOS FOOD PRODUCTS, INC
15130 NELSON AVE
CITY OF INDUSTRY, CA 91744

ID 133843

Equipment Location: 15130 NELSON AVE, CITY OF INDUSTRY, CA 91744

Equipment Description:

BOILER, SELLERS, FIRETUBE TYPE, MODEL 200HP-SH-LN390, 8.37 MMBTU/HR, WITH ONE SELLERS NATURAL GAS, IMMERSION FIRED BURNER, AND A 10-HP COMBUSTION GAS BLOWER

Conditions:

1) OPERATION OF THIS EQUIPMENT SHALL BE CONDUCTED IN ACCORDANCE WITH ALL DATA AND SPECIFICATIONS SUBMITTED WITH THE APPLICATION UNDER WHICH THIS PERMIT IS ISSUED UNLESS OTHERWISE NOTED BELOW.

2) THIS EQUIPMENT SHALL BE PROPERLY MAINTAINED AND KEPT IN GOOD OPERATING CONDITION AT ALL TIMES.

3) THIS BOILER SHALL BE FIRED WITH NATURAL GAS ONLY.

4) THIS EQUIPMENT SHALL NOT BE OPERATED UNLESS IT IS VENTED TO A SELECTIVE CATALYTIC REDUCTION SYSTEM WHICH IS IN FULL USE AND HAS BEEN ISSUED AN OPERATING PERMIT BY THE EXECUTIVE OFFICER.

5) THE MAXIMUM EMISSIONS RATES FOR OXIDES OF NITROGEN (NOx) AND CARBON MONOXIDE (CO) AT THE EXIT OF THE SELECTIVE CATALYTIC REDUCTION SYSTEM SHALL NOT EXCEED 12 PPM OF NOX, CALCULATED AS NO2, AND 50 PPM OF CO, ALL MEASURED BY VOLUME ON A DRY BASIS AT 3% O2.

NOTICE

IN ACCORDANCE WITH RULE 206, THIS PERMIT TO OPERATE OR COPY SHALL BE POSTED ON OR WITHIN 8 METERS OF THE EQUIPMENT.

FILE COPY

PERMIT TO CONSTRUCT/OPERATE

CONTINUATION OF PERMIT TO CONSTRUCT/OPERATE

THIS PERMIT DOES NOT AUTHORIZE THE EMISSION OF AIR CONTAMINANTS IN EXCESS OF THOSE ALLOWED BY DIVISION 26 OF THE HEALTH AND SAFETY CODE OF THE STATE OF CALIFORNIA OR THE RULES OF THE AIR QUALITY MANAGEMENT DISTRICT. THIS PERMIT CANNOT BE CONSIDERED AS PERMISSION TO VIOLATE EXISTING LAWS, ORDINANCES, REGULATIONS OR STATUTES OF OTHER GOVERNMENT AGENCIES.

EXECUTIVE OFFICER

Dorris M Bailey

By Dorris M. Bailey/vl03
10/09/2002

FILE COPY

SOUTH COAST AIR QUALITY MANAGEMENT DISTRICT
21865 East Copley Drive, Diamond Bar, CA 91765

PERMIT TO CONSTRUCT/OPERATE

Permit No.
F55551
A/N 406104

This initial permit must be renewed ANNUALLY unless the equipment is moved, or changes ownership.
If the billing for annual renewal fee (Rule 301.f) is not received by the expiration date, contact the District.

LEGAL OWNER
OR OPERATOR: LOS ALTOS FOOD PRODUCTS, INC
15130 NELSON AVE
CITY OF INDUSTRY, CA 91744

ID 133843

Equipment Location: 15130 NELSON AVE, CITY OF INDUSTRY, CA 91744

Equipment Description:

BOILER, SELLERS, FIRETUBE TYPE, MODEL 200HP-SH-LN390, 8.37 MMBTU/HR, WITH ONE SELLERS NATURAL GAS, IMMERSION FIRED BURNER, AND A 10-HP COMBUSTION GAS BLOWER

Conditions:

1) OPERATION OF THIS EQUIPMENT SHALL BE CONDUCTED IN ACCORDANCE WITH ALL DATA AND SPECIFICATIONS SUBMITTED WITH THE APPLICATION UNDER WHICH THIS PERMIT IS ISSUED UNLESS OTHERWISE NOTED BELOW.

2) THIS EQUIPMENT SHALL BE PROPERLY MAINTAINED AND KEPT IN GOOD OPERATING CONDITION AT ALL TIMES.

3) THIS BOILER SHALL BE FIRED WITH NATURAL GAS ONLY.

4) THIS EQUIPMENT SHALL NOT BE OPERATED UNLESS IT IS VENTED TO A SELECTIVE CATALYTIC REDUCTION SYSTEM WHICH IS IN FULL USE AND HAS BEEN ISSUED AN OPERATING PERMIT BY THE EXECUTIVE OFFICER.

5) THE MAXIMUM EMISSIONS RATES FOR OXIDES OF NITROGEN (NOx) AND CARBON MONOXIDE (CO) AT THE EXIT OF THE SELECTIVE CATALYTIC REDUCTION SYSTEM SHALL NOT EXCEED 12 PPM OF NOX, CALCULATED AS NO2, AND 50 PPM OF CO, ALL MEASURED BY VOLUME ON A DRY BASIS AT 3% O2.

NOTICE

IN ACCORDANCE WITH RULE 206, THIS PERMIT TO OPERATE OR COPY SHALL BE POSTED ON OR WITHIN 8 METERS OF THE EQUIPMENT.

FILE COPY

PERMIT TO CONSTRUCT/OPERATE

CONTINUATION OF PERMIT TO CONSTRUCT/OPERATE

THIS PERMIT DOES NOT AUTHORIZE THE EMISSION OF AIR CONTAMINANTS IN EXCESS OF THOSE ALLOWED BY DIVISION 26 OF THE HEALTH AND SAFETY CODE OF THE STATE OF CALIFORNIA OR THE RULES OF THE AIR QUALITY MANAGEMENT DISTRICT. THIS PERMIT CANNOT BE CONSIDERED AS PERMISSION TO VIOLATE EXISTING LAWS, ORDINANCES, REGULATIONS OR STATUTES OF OTHER GOVERNMENT AGENCIES.

EXECUTIVE OFFICER

Dorris M Bailey

By Dorris M. Bailey/vl03
10/09/2002

FILE COPY

The EDR-City Directory
Abstract

15130 East Nelson Avenue
15130 East Nelson Avenue
City of Industry, CA 91744

Inquiry Number: 1938169.6

Tuesday, May 29, 2007

The Standard in Environmental Risk Information

440 Wheelers Farms Road
Milford, Connecticut 06461

Nationwide Customer Service

Telephone: 1-800-352-0050
Fax: 1-800-231-6802
Internet: www.edrnet.com

EDR City Directory Abstract

Environmental Data Resources, Inc.'s (EDR) City Directory Abstract is a screening report designed to assist environmental professionals in evaluating potential liability on a target property resulting from past activities. EDR's City Directory Abstract includes a search and abstract of available city directory data. For each address, the directory lists the name of the corresponding occupant at five year intervals.

Thank you for your business.
Please contact EDR at 1-800-352-0050
with any questions or comments.

Disclaimer - Copyright and Trademark Notice

This Report contains certain information obtained from a variety of public and other sources reasonably available to Environmental Data Resources, Inc. It cannot be concluded from this Report that coverage information for the target and surrounding properties does not exist from other sources. **NO WARRANTY EXPRESSED OR IMPLIED, IS MADE WHATSOEVER IN CONNECTION WITH THIS REPORT. ENVIRONMENTAL DATA RESOURCES, INC. SPECIFICALLY DISCLAIMS THE MAKING OF ANY SUCH WARRANTIES, INCLUDING WITHOUT LIMITATION, MERCHANTABILITY OR FITNESS FOR A PARTICULAR USE OR PURPOSE. ALL RISK IS ASSUMED BY THE USER. IN NO EVENT SHALL ENVIRONMENTAL DATA RESOURCES, INC. BE LIABLE TO ANYONE, WHETHER ARISING OUT OF ERRORS OR OMISSIONS, NEGLIGENCE, ACCIDENT OR ANY OTHER CAUSE, FOR ANY LOSS OR DAMAGE, INCLUDING, WITHOUT LIMITATION, SPECIAL, INCIDENTAL, CONSEQUENTIAL, OR EXEMPLARY DAMAGES. ANY LIABILITY ON THE PART OF ENVIRONMENTAL DATA RESOURCES, INC. IS STRICTLY LIMITED TO A REFUND OF THE AMOUNT PAID FOR THIS REPORT.** Purchaser accepts this Report "AS IS". Any analyses, estimates, ratings, environmental risk levels or risk codes provided in this Report are provided for illustrative purposes only, and are not intended to provide, nor should they be interpreted as providing any facts regarding, or prediction orforecast of, any environmental risk for any property. Only a Phase I Environmental Site Assessment performed by an environmental professional can provide information regarding the environmental risk for any property. Additionally, the information provided in this Report is not to be construed as legal advice.

Copyright 2007 by Environmental Data Resources, Inc. All rights reserved. Reproduction in any media or format, in whole or in part, of any report or map of Environmental Data Resources, Inc. or its affiliates is prohibited without prior written permission.

EDR and its logos (including Sanborn and Sanborn Map) are trademarks of Environmental Data Resources, Inc. or its affiliates. All other trademarks used herein are the property of their respective owners.

SUMMARY

- ***City Directories:***

Business directories including city, cross reference and telephone directories were reviewed, if available, at approximately five year intervals for the years spanning 1971 through 2005. (These years are not necessarily inclusive.) A summary of the information obtained is provided in the text of this report.

Date EDR Searched Historical Sources: May 29, 2007

Target Property:
15130 East Nelson Avenue
City of Industry, CA 91744

Year	Uses	Source
1971	Street Not Listed in Research Source	Haines Criss-Cross Directory
1975	Street Not Listed in Research Source	Haines Criss-Cross Directory
1980	Street Not Listed in Research Source	Haines Criss-Cross Directory
1985	Street Not Listed in Research Source	Haines Criss-Cross Directory
1990	Street Not Listed in Research Source	Haines Criss-Cross Directory
1995	Street Not Listed in Research Source	Haines Criss-Cross Directory
2000	Street Not Listed in Research Source	Haines Criss-Cross Directory
2005	Street Not Listed in Research Source	Haines Criss-Cross Directory

Adjoining Properties

SURROUNDING

Multiple Addresses
City of Industry, CA 91744

Year	Uses	Source
1971	Street Not Listed in Research Source	Haines Criss-Cross Directory
1975	Street Not Listed in Research Source	Haines Criss-Cross Directory
1980	Street Not Listed in Research Source	Haines Criss-Cross Directory
1985	Street Not Listed in Research Source	Haines Criss-Cross Directory
1990	Street Not Listed in Research Source	Haines Criss-Cross Directory
1995	Street Not Listed in Research Source	Haines Criss-Cross Directory
2000	Street Not Listed in Research Source	Haines Criss-Cross Directory
2005	Street Not Listed in Research Source	Haines Criss-Cross Directory

Fidelity National Title Company

PRELIMINARY REPORT

In response to the application for a policy of title insurance referenced herein, ***Fidelity National Title Company*** *hereby reports that it is prepared to issue, or cause to be issued, as of the date hereof, a policy or policies of title insurance describing the land and the estate or interest therein hereinafter set forth, insuring against loss which may be sustained by reason of any defect, lien or encumbrance not shown or referred to as an exception herein or not excluded from coverage pursuant to the printed Schedules, Conditions and Stipulations or Conditions of said policy forms.*

The printed Exceptions and Exclusions from the coverage and Limitations on Covered Risks of said policy or policies are set forth in Attachment One. The policy to be issued may contain an arbitration clause. When the Amount of Insurance is less than that set forth in the arbitration clause, all arbitrable matters shall be arbitrated at the option of either the Company or the Insured as the exclusive remedy of the parties. Limitations on Covered Risks applicable to the CLTA and ALTA Homeowner's Policies of Title Insurance which establish a Deductible Amount and a Maximum Dollar Limit of Liability for certain coverages are also set forth in Attachment One. Copies of the policy forms should be read. They are available from the office which issued this report.

This report (and any supplements or amendments hereto) is issued solely for the purpose of facilitating the issuance of a policy of title insurance and no liability is assumed hereby. If it is desired that liability be assumed prior to the issuance of a policy of title insurance, a Binder or Commitment should be requested.

The policy(s) of title insurance to be issued hereunder will be policy(s) of Fidelity National Title Insurance Company, a California corporation.

Please read the exceptions shown or referred to herein and the exceptions and exclusions set forth in Attachment One of this report carefully. The exceptions and exclusions are meant to provide you with notice of matters which are not covered under the terms of the title insurance policy and should be carefully considered.

It is important to note that this preliminary report is not a written representation as to the condition of title and may not list all liens, defects and encumbrances affecting title to the land.

Fidelity National Title Company

BY _____ President

ATTEST _____ Secretary

SEAL

_____
Countersigned

Visit Us on our Website: www.fntic.com

Fidelity National Title Company

1300 Dove Street, Suite 310 • Newport Beach, CA 92660
949 622-5000 • FAX 949 477-6835

PRELIMINARY REPORT

Title Officer: David James

Title No.: 07-**725106882**-DJ
Locate No.: CAFNT0972-0972-0051-0725106882

Escrow No.: 5679-SM

TO: Richards, Watson and Gershon-Attorneys at Law
355 South Grand Avenue, 40th Floor
Los Angeles 90071-3101

ATTN: Brandi Magana
YOUR REFERENCE: 5679-SM

SHORT TERM RATE:

PROPERTY ADDRESS: 15130 Nelson Avenue, City of Industry, California

EFFECTIVE DATE: May 29, 2007, 07:30 A.M.

The form of policy or policies of title insurance contemplated by this report is:

CLTA Standard Coverage Policy - 1990

1. THE ESTATE OR INTEREST IN THE LAND HEREINAFTER DESCRIBED OR REFERRED TO COVERED BY THIS REPORT IS:

   A Fee

2. TITLE TO SAID ESTATE OR INTEREST AT THE DATE HEREOF IS VESTED IN:

   RAUL ANDRADE AND GLORIA ANDRADE, TRUSTEES OF THE RAUL ANDRADE AND GLORIA ANDRADE FAMILY TRUST DATED OCTOBER 24, 1997

3. THE LAND REFERRED TO IN THIS REPORT IS DESCRIBED AS FOLLOWS:

   SEE EXHIBIT "A" ATTACHED HERETO AND MADE A PART HEREOF

PS\PS 06/05/2007

LEGAL DESCRIPTION

EXHIBIT "A"

THE WEST 200 FEET OF THAT PORTION OF LOT 445 OF TRACT 606, IN THE CITY OF INDUSTRY, IN THE COUNTY OF LOS ANGELES, STATE OF CALIFORNIA, AS PER MAP RECORDED IN BOOK 15, PAGES 142 AND 143 OF MAPS, IN THE OFFICE OF THE COUNTY RECORDER OF SAID COUNTY, DESCRIBED AS FOLLOWS:

BEGINNING AT THE POINT IN THE SOUTHEASTERLY LINE OF SAID LOT 445, DISTANCE THEREON NORTH 41°29'50" EAST 443.21 FEET FROM THE MOST SOUTHERLY CORNER OF SAID LOT; THENCE PARALLEL WITH THE NORTHEASTERLY LINE OF SAID LOT, NORTH 48°28'45" WEST 418.66 FEET; THENCE PARALLEL WITH SAID SOUTHEASTERLY LINE, NORTH 41°29'50" EAST 445.15 FEET TO SAID NORTHEASTERLY LINE; THENCE ALONG SAID NORTHEASTERLY LINE, SOUTH 48°28'45" EAST 418.66 FEET TO THE MOST EASTERLY CORNER OF SAID LOT; THENCE ALONG SAID SOUTHEASTERLY LINE SOUTH 41°29'50" WEST 445.14 FEET TO THE POINT OF BEGINNING.

APN: 8208-011-011

AT THE DATE HEREOF, ITEMS TO BE CONSIDERED AND EXCEPTIONS TO COVERAGE IN ADDITION TO THE PRINTED EXCEPTIONS AND EXCLUSIONS IN SAID POLICY FORM WOULD BE AS FOLLOWS:

1. **Property taxes**, which are a lien not yet due and payable, including any assessments collected with taxes to be levied for the fiscal year 2007-2008.

2. **The lien of supplemental taxes**, if any, assessed pursuant to the provisions of Chapter 3.5 (Commencing with Section 75) of the Revenue and Taxation code of the State of California.

3. **Water rights, claims or title to water**, whether or not disclosed by the public records.

4. **Easement(s)** for the purpose(s) shown below and rights incidental thereto as granted in a document.

Granted to:	Southern California Edison Company , a corporation
Purpose:	Public utilities
Recorded:	November 20, 1992, Instrument No. 92-2173036, of Official Records
Affects:	Said land

Reference is made to said document for full particulars.

5. **A deed of trust** to secure an indebtedness in the amount shown below, and any other obligations secured thereby

Amount:	$1,350,000.00
Dated:	October 15, 1998
Trustor:	Raul Andrade and Gloria Andrade, husband and wife as joint tenants
Trustee:	Community Bank
Beneficiary:	Community Bank
Loan No.:	None shown
Recorded:	October 20, 1998, Instrument No. 98-1915812, of Official Records

6. **An unrecorded lease** with certain terms, covenants, conditions and provisions set forth therein as disclosed by the document

Entitled:	Subordination Agreement
Lessor:	Gloria Andrade, husband and wife as joint tenants
Lessee:	Los Altos Food Products, Inc.
Recorded:	October 20, 1998, Instrument No. 98-1915813, of Official Records

The present ownership of the leasehold created by said lease and other matters affecting the interest of the lessee are not shown herein.

An agreement (and the provisions contained therein) which states that said lease is subordinate to the Deed of Trust
Recorded: October 20, 1998, Instrument No. 98-1915812, of Official Records

By document
Recorded: October 20, 1998, Instrument No. 98-1915813, of Official Records

7. **Any rights of the parties in possession** of a portion of, or all of, said land, which rights are not disclosed by the public record.

This Company will require, for review, a full and complete copy of any unrecorded agreement, contract, license and/or lease, together with all supplements, assignments and amendments thereto, before issuing any policy of title insurance without excepting this item from coverage. The Company reserves the right to except additional items and/or make additional requirements after reviewing said documents.

8. **Any invalidity or defect** in the title of the vestees in the event that the trust referred to herein is invalid or fails to grant sufficient powers to the trustee(s) or in the event there is a lack of compliance with the terms and provisions of the trust instrument.

If title is to be insured in the trustee(s) of a trust, (or if their act is to be insured), this Company will require a **Trust Certification pursuant to California Probate Code Section 18100.5.** The Company reserves the right to except additional items and/or make additional requirements after reviewing said documents.

9. **This company will require a statement of information** from the parties named below in order to complete this report, based on the effect of documents, proceedings, liens, decrees, or other matters which do not specifically describe said land, but which, if any do exist, may affect the title or impose liens or encumbrances thereon. After review of the requested Statement(s) of Information the Company may have additional requirements before the issuance of any policy of title insurance.

Parties: All parties

(Note: The statement of information is necessary to complete the search and examination of title under this order. Any title search includes matters that are indexed by name only, and having a completed statement of information assists the Company in the elimination of certain matters which appear to involve the parties but in fact affect another party with the same or similar name. Be assured that the statement of information is essential and will be kept strictly confidential to this file).

END OF ITEMS

Note 1. Property taxes for the fiscal year shown below are PAID. For proration purposes the amounts are:

Tax Identification No.:	8208-011-011
Fiscal Year:	2006 - 2007
1st Installment:	$20,195.75
2nd Installment:	$20,195.74
Amount:	$0.00
Exemption:	$0.00
Land:	$991,616.00
Improvements:	$981,189.00
Personal Property:	$0.00
Code Area:	0004398

Note 2. The Company is not aware of any matters which would cause it to decline to attach the CLTA Endorsement Form 116 indicating that there is located on said land commercial known as 15130 Nelson Avenue, City of Industry, CA to an Extended Coverage Loan Policy.

Note 3. The only deeds affecting said land, which recorded within twenty-four (24) months of the date of this report, as are follows:

Grantor:	Raul Andrade and Gloria Andrade
Grantee:	Raul Andrade and Gloria Andrade, Trustees of the Raul Andrade and Gloria Andrade Family Trust dated October 24, 1997
Recorded:	December 13, 2006, Instrument No. 06-2772133, of Official Records

Note 4. If you are aware of any improvements whatsoever that have been recently completed, that are ongoing, or contemplated prior to closing, this office must be informed of these facts immediately so that your transaction is not delayed.

Note 5. The policy of title insurance will include an arbitration provision. The Company or the insured may demand arbitration. Arbitrable matters may include, but are not limited to, any controversy or claim between the Company and the insured arising out of or relating to this policy, any service of the Company in connection with its issuance or the breach of a policy provision or other obligation. Please ask your escrow or title officer for a sample copy of the policy to be issued if you wish to review the arbitration provisions and any other provisions pertaining to your Title Insurance coverage.

Note 6. If a county recorder, title insurance company, escrow company, real estate broker, real estate agent or association provides a copy of a declaration, governing document or deed to any person, California law requires that the document provided shall include a statement regarding any unlawful restrictions. Said statement is to be in at least 14-point bold face type and may be stamped on the first page of any document provided or included as a cover page attached to the requested document. Should a party to this transaction request a copy of any document reported herein that fits this category, the statement is to be included in the manner described.

Note 7. Wiring instructions for Fidelity National Title Company, Corona, CA, are as follows:

Receiving Bank:	Union Bank of California (800) 849-6466 Irvine, CA 92614
ABA Routing No.:	122000496
Credit Account Name:	Fidelity National Title Company - Major Accounts Payoff/Admin 1315 Corona Point Court, Corona, CA 92879
Credit Account No.:	9100586999
Reference No.:	07-**725106882**

These wiring instructions are for this specific transaction involving the Title Department of the Newport Beach office of Fidelity National Title Company. These instructions therefore should not be used in other transactions without first verifying the information with our accounting department. It is imperative that the wire text be exactly as indicated. Any extraneous information may cause unnecessary delays in confirming the receipt of funds.

Note 8. Any documents being executed in conjunction with this transaction must be signed in the presence of an authorized Company employee, an authorized employee of an agent, an authorized employee of the insured lender, or by using Bancserv or other approved third-party service. If the above requirements cannot be met, please call the company at the number provided in this report.

END OF NOTES

1-800-345-7334

SCALE IN 1/10 OF AN INCH

8208	11	SCALE 1" = 200' P.A. 8208-11	TRA 4396 4398	OFFICE OF ASSESSOR COUNTY OF LOS ANGELES COPYRIGHT © 1992	REVISED 89021005004001 920922	98111602002001-27 1999012605004001-27						

FEB 3 1999

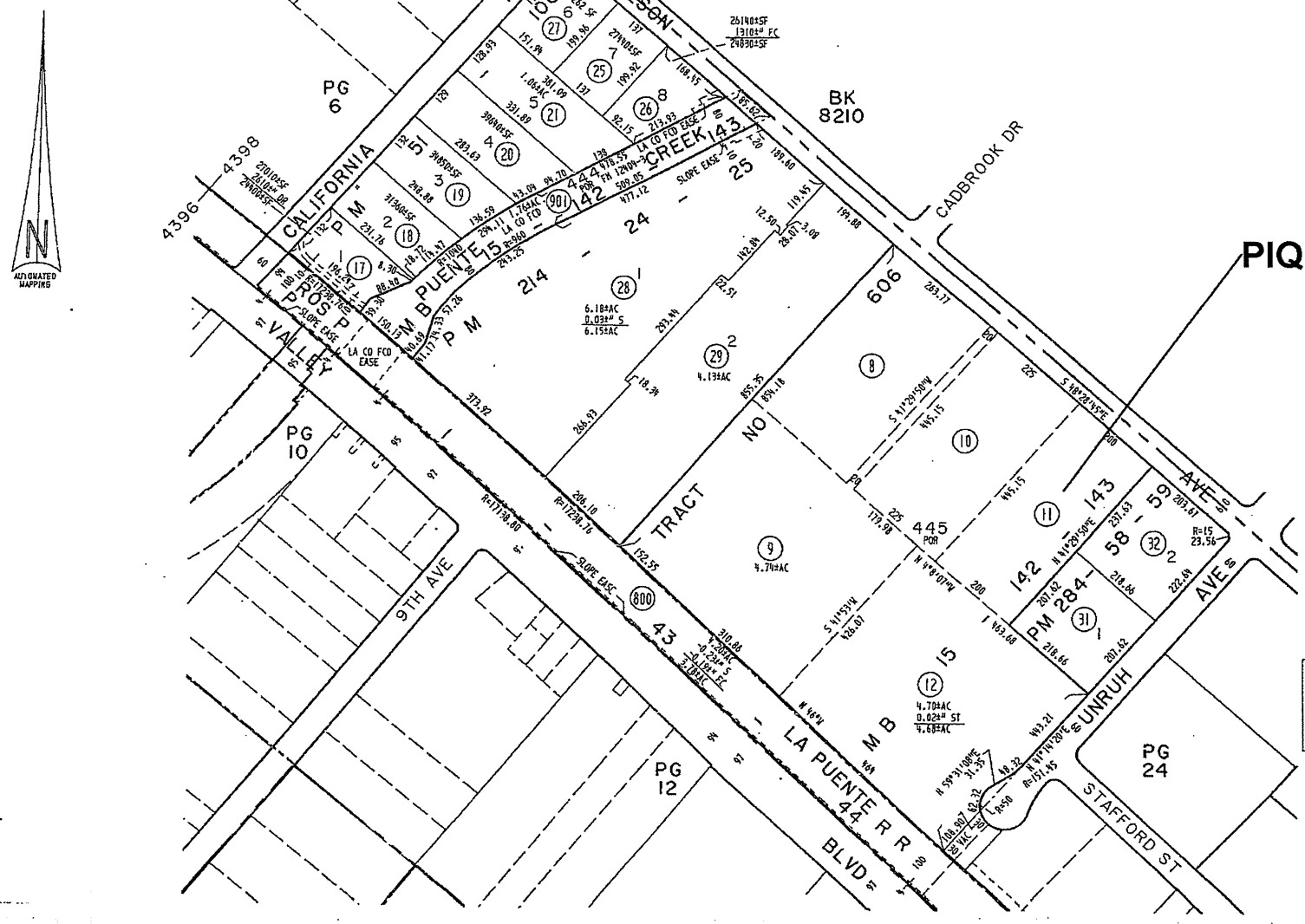

This plat is for you aid in locating your land with reference to streets and other parcels. While this plat is believed to be corr Fidelity National Title Insurance assumes no liability for any l occuring by reason of reliance thereon.

ATTACHMENT ONE

AMERICAN LAND TITLE ASSOCIATION
RESIDENTIAL TITLE INSURANCE POLICY (6-1-87) EXCLUSIONS

In addition to the Exceptions in Schedule B, you are not insured against loss, costs, attorneys' fees, and expenses resulting from:

1. Governmental police power, and the existence or violation of any law or government regulation. This includes building and zoning ordinances and also laws and regulations concerning:
   - land use
   - improvements on the land
   - land division
   - environmental protection

   This exclusion does not apply to violations or the enforcement of these matters which appear in the public records at policy date.
   This exclusion does not limit the zoning coverage described in Items 12 and 13 of Covered Title Risks.
2. The right to take the land by condemning it, unless:
   - a notice of exercising the right appears in the public records on the Policy Date
   - the taking happened prior to the Policy Date and is binding on you if you bought the land without knowledge of the taking
3. Title Risks:
   - that are created, allowed, or agreed to by you
   - that are known to you, but not to us, on the Policy Date- unless they appeared in the public records
   - that result in no loss to you
   - that first affect your title after the Policy Date – this does not limit the labor and material lien coverage in Item 8 of Covered Title Risks
4. Failure to pay value for your title.
5. Lack of a right:
   - to any land outside the area specifically described and referred to in Item 3 of Schedule A
     or
   - in streets, alleys, or waterways that touch your land

   This exclusion does not limit the access coverage in Item 5 of Covered Title Risks.

In addition to the Exclusions, you are not insured against loss, costs, attorneys' fees, and the expenses resulting from:

1. Any rights, interests, or claims of parties in possession of the land not shown by the public records.
2. Any easements or liens not shown by the public records. This does not limit the lien coverage in Item 8 of Covered Title Risks.
3. Any facts about the land which a correct survey would disclose and which are not shown by the public records. This does not limit the forced removal coverage in Item 12 of Covered Title Risks.
4. Any water rights or claims or title to water in or under the land, whether or not shown by the public records.

ATTACHMENT ONE
(CONTINUED)

CALIFORNIA LAND TITLE ASSOCIATION STANDARD COVERAGE POLICY – 1990
EXCLUSIONS FROM COVERAGE

The following matters are expressly excluded from the coverage of this policy and the Company will not pay loss or damage, costs, attorneys' fees or expenses which arise by reason of:

1. (a) Any law, ordinance or governmental regulation (including but not limited to building and zoning laws, ordinances, or regulations) restricting, regulating, prohibiting or relating (i) the occupancy, use, or enjoyment of the land; (ii) the character, dimensions or location of any improvement now or hereafter erected on the land; (iii) a separation in ownership or a change in the dimensions or area of the land or any parcel of which the land is or was a part; or (iv) environmental protection, or the effect of any violation of these laws, ordinances or governmental regulations, except to the extent that a notice of the enforcement thereof or a notice of a defect, lien or encumbrance resulting from a violation or alleged violation affecting the land has been recorded in the public records at Date of Policy.
   (b) Any governmental police power not excluded by (a) above, except to the extent that a notice of the exercise thereof or a notice of a defect, lien or encumbrance resulting from a violation or alleged violation affecting the land has been recorded in the public records at Date of Policy.
2. Rights of eminent domain unless notice of the exercise thereof has been recorded in the public records at Date of Policy, but not excluding from coverage any taking which has occurred prior to Date of Policy which would be binding on the rights of a purchaser for value without knowledge.
3. Defects, liens, encumbrances, adverse claims, or other matters:
   (a) whether or not recorded in the public records at Date of Policy, but created, suffered, assumed or agreed to by the insured claimant;
   (b) not known to the Company, not recorded in the public records at Date of Policy, but known to the insured claimant and not disclosed in writing to the Company by the insured claimant prior to the date the insured claimant became an insured under this policy;
   (c) resulting in no loss or damage to the insured claimant;
   (d) attaching or created subsequent to Date of Policy; or
   (e) resulting in loss or damage which would not have been sustained if the insured claimant had paid value for the insured mortgage or for the estate or interest insured by this policy.
4. Unenforceability of the lien of the insured mortgage because of the inability or failure of the insured at Date of Policy, or the inability or failure of any subsequent owner of the indebtedness, to comply with the applicable doing business laws of the state in which the land is situated.
5. Invalidity or unenforceability of the lien of the insured mortgage, or claim thereof, which arises out of the transaction evidenced by the insured mortgage and is based upon usury or any consumer credit protection or truth in lending law.
6. Any claim, which arises out of the transaction vesting in the insured the estate or interest insured by this policy or the transaction creating the interest of the insured lender, by reason of the operation of federal bankruptcy, state insolvency or similar creditors' rights laws.

SCHEDULE B, PART I
EXCEPTIONS FROM COVERAGE

This policy does not insure against loss or damage (and the Company will not pay costs, attorneys' fees or expenses) which arise by reason of:

PART I

1. Taxes or assessments which are not shown as existing liens by the records of any taxing authority that levies taxes or assessments on real property or by the public records. Proceedings by a public agency which may result in taxes or assessments, or notices of such proceedings, whether or not shown by the records of such agency or by the public records.
2. Any facts, rights, interests or claims which are not shown by the public records but which could be ascertained by an inspection of the land or which may be asserted by persons in possession thereof.
3. Easements, liens or encumbrances, or claims thereof, not shown by the public records.
4. Discrepancies, conflicts in boundary lines, shortage in area, encroachments, or any other facts which a correct survey would disclose, and which are not shown by the public records.
5. (a) Unpatented mining claims; (b) reservations or exceptions in patents or in Acts authorizing the issuance thereof; (c) water rights, claims or title to water, whether or not the matters excepted under (a), (b), or (c) are shown by the public records.

ATTACHMENT ONE
(CONTINUED)

AMERICAN LAND TITLE ASSOCIATION LOAN POLICY (10-17-92)
WITH A.L.T.A. ENDORSEMENT-FORM 1 COVERAGE
EXCLUSIONS FROM COVERAGE

The following matters are expressly excluded from the coverage of this policy and the Company will not pay loss or damage, costs, attorneys' fees or expenses which arise by reason of:

1. (a) Any law, ordinance or governmental regulation (including but not limited to building and zoning laws, ordinances, or regulations) restricting, regulating, prohibiting or relating to (i) the occupancy, use, or enjoyment of the land; (ii) the character, dimensions or location of any improvement now or hereafter erected on the land; (iii) a separation in ownership or a change in the dimensions or area of the land or any parcel of which the land is or was a part; or (iv) environmental protection, or the effect of any violation of these laws, ordinances or governmental regulations, except to the extent that a notice of the enforcement thereof or a notice of a defect, lien or encumbrance resulting from a violation or alleged violation affecting the land has been recorded in the public records at Date of Policy.
   (b) Any governmental police power not excluded by (a) above, except to the extent that a notice of the exercise thereof or a notice of a defect, lien or encumbrance resulting from a violation or alleged violation affecting the land has been recorded in the public records at Date of Policy.
2. Rights of eminent domain unless notice of the exercise thereof has been recorded in the public records at Date of Policy, but not excluding from coverage any taking which has occurred prior to Date of Policy which would be binding on the rights of a purchaser for value without knowledge.
3. Defects, liens, encumbrances, adverse claims, or other matters:
   (a) created, suffered, assumed or agreed to by the insured claimant;
   (b) not known to the Company, not recorded in the public records at Date of Policy, but known to the insured claimant and not disclosed in writing to the Company by the insured claimant prior to the date the insured claimant became an insured under this policy;
   (c) resulting in no loss or damage to the insured claimant;
   (d) attaching or created subsequent to Date of Policy (except to the extent that this policy insures the priority of the lien of the insured mortgage over any statutory lien for services, labor or material or to the extent insurance is afforded herein as to assessments for street improvements under construction or completed at Date of Policy); or
   (e) resulting in loss or damage which would not have been sustained if the insured claimant had paid value for the insured mortgage.
4. Unenforceability of the lien of the insured mortgage because of the inability or failure of the insured at Date of Policy, or the inability or failure of any subsequent owner of the indebtedness, to comply with applicable doing business laws of the state in which the land is situated.
5. Invalidity or unenforceability of the lien of the insured mortgage, or claim thereof, which arises out of the transaction evidenced by the insured mortgage and is based upon usury or any consumer credit protection or truth in lending law.
6. Any statutory lien for services, labor or materials (or the claim of priority of any statutory lien for services, labor or materials over the lien of the insured mortgage) arising from an improvement or work related to the land which is contracted for and commenced subsequent to Date of Policy and is not financed in whole or in part by proceeds of the indebtedness secured by the insured mortgage which at Date of Policy the insured has advanced or is obligated to advance.
7. Any claim, which arises out of the transaction creating the interest of the mortgagee insured by this policy, by reason of the operation of federal bankruptcy, state insolvency, or similar creditors' rights laws, that is based on:
   (i) the transaction creating the interest of the insured mortgagee being deemed a fraudulent conveyance or fraudulent transfer; or
   (ii) the subordination of the interest of the insured mortgagee as a result of the application of the doctrine of equitable subordination; or
   (iii) the transaction creating the interest of the insured mortgagee being deemed a preferential transfer except where the preferential transfer results from the failure:
      (a) to timely record the instrument of transfer; or
      (b) of such recordation to impart notice to a purchaser for value or a judgement or lien creditor.

The above policy form may be issued to afford either Standard Coverage or Extended Coverage.
In addition to the above Exclusions from Coverage, the Exceptions from Coverage in a Standard Coverage policy will also include the following Exceptions from Coverage:

EXCEPTIONS FROM COVERAGE

This policy does not insure against loss or damage (and the Company will not pay costs, attorneys' fees or expenses) which arise by reason of:

1. Taxes or assessments which are not shown as existing liens by the records of any taxing authority that levies taxes or assessments on real property or by the public records. Proceedings by a public agency which may result in taxes or assessments, or notices of such proceedings, whether or not shown by the records of such agency or by the public records.
2. Any facts, rights, interests or claims which are not shown by the public records but which could be ascertained by an inspection of the land or which may be asserted by persons in possession thereof.
3. Easements, liens or encumbrances, or claims thereof, not shown by the public records.
4. Discrepancies, conflicts in boundary lines, shortage in area, encroachments, or any other facts which a correct survey would disclose, and which are not shown by the public records.
5. (a) Unpatented mining claims; (b) reservations or exceptions in patents or in Acts authorizing the issuance thereof; (c) water rights, claims or title to water, whether or not the matters excepted under (a), (b) or (c) are shown by the public records.

ATTACHMENT ONE
(CONTINUED)

2006 AMERICAN LAND TITLE ASSOCIATION LOAN POLICY (06-17-06)
EXCLUSIONS FROM COVERAGE

The following matters are expressly excluded from the coverage of this policy, and the Company will not pay loss or damage, costs, attorneys' fees, or expenses that arise by reason of:

1. (a) Any law, ordinance, permit, or governmental regulation (including those relating to building and zoning) restricting, regulating, prohibiting, or relating to
   (i) the occupancy, use, or enjoyment of the Land;
   (ii) the character, dimensions, or location of any improvement erected on the Land;
   (iii) the subdivision of land; or
   (iv) environmental protection;
   or the effect of any violation of these laws, ordinances, or governmental regulations. This Exclusion 1(a) does not modify or limit the coverage provided under Covered Risk 5.
   (b) Any governmental police power. This Exclusion 1(b) does not modify or limit the coverage provided under Covered Risk 6.
2. Rights of eminent domain. This Exclusion does not modify or limit the coverage provided under Covered Risk 7 or 8.
3. Defects, liens, encumbrances, adverse claims, or other matters
   (a) created, suffered, assumed, or agreed to by the Insured Claimant;
   (b) not Known to the Company, not recorded in the Public Records at Date of Policy, but Known to the Insured Claimant and not disclosed in writing to the Company by the Insured Claimant prior to the date the Insured Claimant became an Insured under this policy;
   (c) resulting in no loss or damage to the Insured Claimant;
   (d) attaching or created subsequent to Date of Policy (however, this does not modify or limit the coverage provided under Covered Risk 11, 13, or 14); or
   (e) resulting in loss or damage that would not have been sustained if the Insured Claimant had paid value for the Insured Mortgage.
4. Unenforceability of the lien of the Insured Mortgage because of the inability or failure of an Insured to comply with applicable doing-business laws of the state where the Land is situated.
5. Invalidity or unenforceability in whole or in part of the lien of the Insured Mortgage that arises out of the transaction evidenced by the Insured Mortgage and is based upon usury or any consumer credit protection or truth-in-lending law.
6. Any claim, by reason of the operation of federal bankruptcy, state insolvency, or similar creditors' rights laws, that the transaction creating the lien of the Insured Mortgage, is
   (a) a fraudulent conveyance or fraudulent transfer, or
   (b) a preferential transfer for any reason not stated in Covered Risk 13(b) of this policy.
7. Any lien on the Title for real estate taxes or assessments imposed by governmental authority and created or attaching between Date of Policy and the date of recording of the Insured Mortgage in the Public Records. This Exclusion does not modify or limit the coverage provided under Covered Risk 11(b).

The above policy form may be issued to afford either Standard Coverage or Extended Coverage.
In addition to the above Exclusions from Coverage, the Exceptions from Coverage in a Standard Coverage policy will also include the following Exceptions from Coverage:

EXCEPTIONS FROM COVERAGE

This policy does not insure against loss or damage (and the Company will not pay costs, attorneys' fees or expenses) that arise by reason of:

1. (a) Taxes or assessments that are not shown as existing liens by the records of any taxing authority that levies taxes or assessments on real property or by the Public Records; (b) proceedings by a public agency that may result in taxes or assessments, or notices of such proceedings, whether or not shown by the records of such agency or by the Public Records.
2. Any facts, rights, interests, or claims that are not shown by the Public Records but that could be ascertained by an inspection of the Land or that may be asserted by persons in possession of the Land.
3. Easements, liens or encumbrances, or claims thereof, not shown by the Public Records.
4. Any encroachment, encumbrance, violation, variation, or adverse circumstance affecting the Title that would be disclosed by an accurate and complete land survey of the Land and not shown by the Public Records.
5. (a) Unpatented mining claims; (b) reservations or exceptions in patents or in Acts authorizing the issuance thereof; (c) water rights, claims or title to water, whether or not the matters excepted under (a), (b), or (c) are shown by the Public Records.

ATTACHMENT ONE
(CONTINUED)

AMERICAN LAND TITLE ASSOCIATION OWNER'S POLICY (10-17-92)
EXCLUSIONS FROM COVERAGE

The following matters are expressly excluded from the coverage of this policy and the Company will not pay loss or damage, costs, attorneys' fees or expenses which arise by reason of:

1. (a) Any law, ordinance or governmental regulation (including but not limited to building and zoning laws, ordinances, or regulations) restricting, regulating, prohibiting or relating to (i) the occupancy, use, or enjoyment of the land; (ii) the character, dimensions or location of any improvement now or hereafter erected on the land; (iii) a separation in ownership or a change in the dimensions or area of the land or any parcel of which the land is or was a part; or (iv) environmental protection, or the effect of any violation of these laws, ordinances or governmental regulations, except to the extent that a notice of the enforcement thereof or a notice of a defect, lien or encumbrance resulting from a violation or alleged violation affecting the land has been recorded in the public records at Date of Policy.
   (b) Any governmental police power not excluded by (a) above, except to the extent that a notice of the exercise thereof or a notice of a defect, lien or encumbrance resulting from a violation or alleged violation affecting the land has been recorded in the public records at Date of Policy.
2. Rights of eminent domain unless notice of the exercise thereof has been recorded in the public records at Date of Policy, but not excluding from coverage any taking which has occurred prior to Date of Policy which would be binding on the rights of a purchaser for value without knowledge.
3. Defects, liens, encumbrances, adverse claims, or other matters:
   (a) created, suffered, assumed or agreed to by the insured claimant;
   (b) not known to the Company, not recorded in the public records at Date of Policy, but known to the insured claimant and not disclosed in writing to the Company by the insured claimant prior to the date the insured claimant became an insured under this policy;
   (c) resulting in no loss or damage to the insured claimant;
   (d) attaching or created subsequent to Date of Policy, or
   (e) resulting in loss or damage which would not have been sustained if the insured claimant had paid value for the estate or interest insured by this policy.
4. Any claim, which arises out of the transaction vesting in the insured the estate or interest insured by this policy, by reason of the operation of federal bankruptcy, state insolvency, or similar creditors' rights laws, that is based on:
   (i) the transaction creating the estate or interest insured by this policy being deemed a fraudulent conveyance or fraudulent transfer; or
   (ii) the transaction creating the estate or interest insured by this policy being deemed a preferential transfer except where the preferential transfer results from the failure:
      (a) to timely record the instrument of transfer; or
      (b) of such recordation to impart notice to a purchaser for value or a judgement or lien creditor.

The above policy form may be issued to afford either Standard Coverage or Extended Coverage.
In addition to the above Exclusions from Coverage, the Exceptions from Coverage in a Standard Coverage policy will also include the following Exceptions from Coverage:

EXCEPTIONS FROM COVERAGE

This policy does not insure against loss or damage (and the Company will not pay costs, attorneys' fees or expenses) which arise by reason of:

1. Taxes or assessments which are not shown as existing liens by the records of any taxing authority that levies taxes or assessments on real property or by the public records. Proceedings by a public agency which may result in taxes or assessments, or notices of such proceedings, whether or not shown by the records of such agency or by the public records.
2. Any facts, rights, interests or claims which are not shown by the public records but which could be ascertained by an inspection of the land or which may be asserted by persons in possession thereof.
3. Easements, liens or encumbrances, or claims thereof, not shown by the public records.
4. Discrepancies, conflicts in boundary lines, shortage in area, encroachments, or any other facts which a correct survey would disclose, and which are not shown by the public records.
5. (a) Unpatented mining claims; (b) reservations or exceptions in patents or in Acts authorizing the issuance thereof; (c) water rights, claims or title to water, whether or not the matters excepted under (a), (b) or (c) are shown by the public records.

ATTACHMENT ONE
(CONTINUED)

2006 AMERICAN LAND TITLE ASSOCIATION OWNER'S POLICY (06-17-06)
EXCLUSIONS FROM COVERAGE

The following matters are expressly excluded from the coverage of this policy, and the Company will not pay loss or damage, costs, attorneys' fees, or expenses that arise by reason of:

1. (a) Any law, ordinance, permit, or governmental regulation (including those relating to building and zoning) restricting, regulating, prohibiting, or relating to
   (i) the occupancy, use, or enjoyment of the Land;
   (ii) the character, dimensions, or location of any improvement erected on the Land;
   (iii) the subdivision of land; or
   (iv) environmental protection;
   or the effect of any violation of these laws, ordinances, or governmental regulations. This Exclusion 1(a) does not modify or limit the coverage provided under Covered Risk 5.
   (b) Any governmental police power. This Exclusion 1(b) does not modify or limit the coverage provided under Covered Risk 6.
   Rights of eminent domain. This Exclusion does not modify or limit the coverage provided under Covered Risk 7 or 8.
3. Defects, liens, encumbrances, adverse claims, or other matters (a) created, suffered, assumed, or agreed to by the Insured Claimant;
   (b) not Known to the Company, not recorded in the Public Records at Date of Policy, but Known to the Insured Claimant and not disclosed in writing to the Company by the Insured Claimant prior to the date the Insured Claimant became an Insured under this policy;
   (c) resulting in no loss or damage to the Insured Claimant;
   (d) attaching or created subsequent to Date of Policy (however, this does not modify or limit the coverage provided under Covered Risk 9 and 10); or
   (e) resulting in loss or damage that would not have been sustained if the Insured Claimant had paid value for the Title.
4. Any claim, by reason of the operation of federal bankruptcy, state insolvency, or similar creditors' rights laws, that the transaction vesting the Title as shown in Schedule A, is
   (a) a fraudulent conveyance or fraudulent transfer; or
   (b) a preferential transfer for any reason not stated in Covered Risk 9 of this policy.
5. Any lien on the Title for real estate taxes or assessments imposed by governmental authority and created or attaching between Date of Policy and the date of recording of the deed or other instrument of transfer in the Public Records that vests Title as shown in Schedule A.

The above policy form may be issued to afford either Standard Coverage or Extended Coverage.
In addition to the above Exclusions from Coverage, the Exceptions from Coverage in a Standard Coverage policy will also include the following Exceptions from Coverage:

EXCEPTIONS FROM COVERAGE

This policy does not insure against loss or damage (and the Company will not pay costs, attorneys' fees or expenses) that arise by reason of:

1. (a) Taxes or assessments that are not shown as existing liens by the records of any taxing authority that levies taxes or assessments on real property or by the Public Records; (b) proceedings by a public agency that may result in taxes or assessments, or notices of such proceedings, whether or not shown by the records of such agency or by the Public Records.
2. Any facts, rights, interests, or claims that are not shown in the Public Records but that could be ascertained by an inspection of the Land or that may be asserted by persons in possession of the Land.
3. Easements, liens or encumbrances, or claims thereof, not shown by the Public Records.
4. Any encroachment, encumbrance, violation, variation, or adverse circumstance affecting the Title that would be disclosed by an accurate and complete land survey of the Land and that are not shown by the Public Records.
5. (a) Unpatented mining claims; (b) reservations or exceptions in patents or in Acts authorizing the issuance thereof; (c) water rights, claims or title to water, whether or not the matters excepted under (a), (b), or (c) are shown by the Public Records.

ATTACHMENT ONE
(CONTINUED)

CLTA HOMEOWNER'S POLICY OF TITLE INSURANCE (10-22-03)
ALTA HOMEOWNER'S POLICY OF TITLE INSURANCE (10-22-03)
EXCLUSIONS

In addition to the Exceptions in Schedule B, You are not insured against loss, costs, attorneys' fees, and expenses resulting from:

1. Governmental police power, and the existence or violation of any law or government regulation. This includes ordinances, laws and regulations concerning:
   a. building
   b. zoning
   c. Land use
   d. improvements on Land
   e. Land division
   f. environmental protection

   This Exclusion does not apply to violations or the enforcement of these matters if notice of the violation or enforcement appears in the Public Records at the Policy Date.
   This Exclusion does not limit the coverage described in Covered Risk 14, 15, 16, 17 or 24.
2. The failure of Your existing structures, or any part of them, to be constructed in accordance with applicable building codes. This Exclusion does not apply to violations of building codes if notice of the violation appears in the Public Records at the Policy Date.
3. The right to take the Land by condemning it, unless:
   a. notice of exercising the right appears in the Public Records at the Policy Date; or
   b. the taking happened before the Policy Date and is binding on You if You bought the Land without Knowing of the taking.
4. Risks:
   a. that are created, allowed, or agreed to by You, whether or not they appear in the Public Records;
   b. that are Known to You at the Policy Date, but not to Us, unless they appear in the Public Records at the Policy Date;
   c. that result in no loss to You; or
   d. that first occur after the Policy Date – this does not limit the coverage described in Covered Risk 7, 8.d, 22, 23, 24 or 25.
5. Failure to pay value for Your Title.
6. Lack of a right:
   a. to any Land outside the area specifically described and referred to in paragraph 3 of Schedule A; and
   b. in streets, alleys, or waterways that touch the Land.

   This Exclusion does not limit the coverage described in Covered Risk 11 or 18.

LIMITATIONS ON COVERED RISKS

Your insurance for the following Covered Risks is limited on the Owner's Coverage Statement as follows:

- For Covered Risk 14, 15, 16 and 18, Your Deductible Amount and Our Maximum Dollar Limit of Liability shown in Schedule A.

The deductible amounts and maximum dollar limits shown on Schedule A are as follows:

	Your Deductible Amount	Our Maximum Dollar Limit of Liability
Covered Risk 14:	1.00% of Policy Amount or $ 2,500.00 (whichever is less)	$ 10,000.00
Covered Risk 15:	1.00% of Policy Amount or $ 5,000.00 (whichever is less)	$ 25,000.00
Covered Risk 16:	1.00% of Policy Amount or $ 5,000.00 (whichever is less)	$ 25,000.00
Covered Risk 18:	1.00% of Policy Amount or $ 2,500.00 (whichever is less)	$ 5,000.00

ATTACHMENT ONE
(CONTINUED)

ALTA EXPANDED COVERAGE RESIDENTIAL LOAN POLICY (10/13/01)
EXCLUSIONS FROM COVERAGE

The following matters are expressly excluded from the coverage of this policy and the Company will not pay loss or damage, costs, attorneys' fees or expenses which arise by reason of:

1. (a) Any law, ordinance or governmental regulation (including but not limited to zoning laws, ordinances, or regulations) restricting, regulating, prohibiting or relating to (i) the occupancy, use, or enjoyment of the Land; (ii) the character, dimensions or location of any improvements now or hereafter erected on the Land; (iii) a separation in ownership or a change in the dimensions or areas of the Land or any parcel of which the Land is or was a part; or (iv) environmental protection, or the effect of any violation of these laws, ordinances or governmental regulations, except to the extent that a notice of the enforcement thereof or a notice of a defect, lien or encumbrance resulting from a violation or alleged violation affecting the Land has been recorded in the Public Records at Date of Policy. This exclusion does not limit the coverage provided under Covered Risks 12, 13, 14, and 16 of this policy.
   (b) Any governmental police power not excluded by (a) above, except to the extent that a notice of the exercise thereof or a notice of a defect, lien or encumbrance resulting from a violation or alleged violation affecting the Land has been recorded in the Public Records at Date of Policy. This exclusion does not limit the coverage provided under Covered Risks 12, 13, 14, and 16 of this policy.
2. Rights of eminent domain unless notice of the exercise thereof has been recorded in the Public Records at Date of Policy, but not excluding from coverage any taking which has occurred prior to Date of Policy which would be binding on the rights of a purchaser for value without Knowledge.
3. Defects, liens, encumbrances, adverse claims or other matters:
   (a) created, suffered, assumed or agreed to by the Insured Claimant;
   (b) not Known to the Company, not recorded in the Public Records at Date of Policy, but Known to the Insured Claimant and not disclosed in writing to the Company by the Insured Claimant prior to the date the Insured Claimant became an Insured under this policy;
   (c) resulting in no loss damage to the Insured Claimant;
   (d) attaching or created subsequent to Date of Policy (this paragraph does not limit the coverage provided under Covered Risks 8, 16, 18, 19, 20, 21, 22, 23, 24, 25 and 26); or
   (e) resulting in loss or damage which would not have been sustained if the Insured Claimant had paid value for the Insured Mortgage.
4. Unenforceability of the lien of the Insured Mortgage because of the inability or failure of the Insured at Date of Policy, or the inability or failure of any subsequent owner of the indebtedness, to comply with applicable doing business laws of the state in which the Land is situated.
5. Invalidity or unenforceability of the lien of the Insured Mortgage, or claim thereof, which arises out of the transaction evidenced by the Insured Mortgage and is based upon usury, except as provided in Covered Risk 27, or any consumer credit protection or truth in lending law.
6. Real property taxes or assessments of any governmental authority which become a lien on the Land subsequent to Date of Policy. This exclusion does not limit the coverage provided under Covered Risks 7, 8(e) and 26.
7. Any claim of invalidity, unenforceability or lack of priority of the lien of the Insured Mortgage as to advances or modifications made after the Insured has Knowledge that the vestee shown in Schedule A is no longer the owner of the estate or interest covered by this policy. This exclusion does not limit the coverage provided in Covered Risk 8.
8. Lack of priority of the lien of the Insured Mortgage as to each and every advance made after Date of Policy, and all interest charged thereon, over liens, encumbrances and other matters affecting the title, the existence of which are Known to the Insured at:
   (a) The time of the advance; or
   (b) The time a modification is made to the terms of the Insured Mortgage which changes the rate of interest charged, if the rate of interest is greater as a result of the modification than it would have been before the modification. This exclusion does not limit the coverage provided in Covered Risk 8.
9. The failure of the residential structure, or any portion thereof to have been constructed before, on or after Date of Policy in accordance with applicable building codes. This exclusion does not apply to violations of building codes if notice of the violation appears in the Public Records at Date of Policy.

Notice

You may be entitled to receive a $20.00 discount on escrow services if you purchased, sold or refinanced residential property in California between May 19, 1995 and November 1, 2002. If you had more than one qualifying transaction, you may be entitled to multiple discounts.

If your previous transaction involved the same property that is the subject of your current transaction, you do not have to do anything; the Company will provide the discount, provided you are paying for escrow or title services in this transaction.

If your previous transaction involved property different from the property that is subject of your current transaction, you must - prior to the close of the current transaction - inform the Company of the earlier transaction, provide the address of the property involved in the previous transaction, and the date or approximate date that the escrow closed to be eligible for the discount.

Unless you inform the Company of the prior transaction on property that is not the subject of this transaction, the Company has no obligation to conduct an investigation to determine if you qualify for a discount. If you provide the Company information concerning a prior transaction, the Company is required to determine if you qualify for a discount which is subject to other terms and conditions.

Fidelity National Title Group of Companies' Privacy Statement

July 1, 2001

We recognize and respect the privacy expectations of today's consumers and the requirements of applicable federal and state privacy laws. We believe that making you aware of how we use your non-public personal information ("Personal Information"), and to whom it is disclosed, will form the basis for a relationship of trust between us and the public that we serve. This Privacy Statement provides that explanation. We reserve the right to change this Privacy Statement from time to time consistent with applicable privacy laws.

In the course of our business, we may collect Personal Information about you from the following sources:

- From applications or other forms we receive from you or your authorized representative;
- From your transactions with, or from the services being performed by, us, our affiliates, or others;
- From our internet web sites;
- From the public records maintained by governmental entities that we either obtain directly from those entities, or from our affiliates or others; and
- From consumer or other reporting agencies.

Our Policies Regarding the Protection of the Confidentiality and Security of Your Personal Information

We maintain physical, electronic and procedural safeguards to protect your Personal Information from unauthorized access or intrusion. We limit access to the Personal Information only to those employees who need such access in connection with providing products or services to you or for other legitimate business purposes.

Our Policies and Practices Regarding the Sharing of Your Personal Information

We may share your Personal Information with our affiliates, such as insurance companies, agents, and other real estate settlement service providers. We also may disclose your Personal Information:

- to agents, brokers or representatives to provide you with services you have requested;
- to third-party contractors or service providers who provide services or perform marketing or other functions on our behalf; and
- to others with whom we enter into joint marketing agreements for products or services that we believe you may find of interest.

In addition, we will disclose your Personal Information when you direct or give us permission, when we are required by law to do so, or when we suspect fraudulent or criminal activities. We also may disclose your Personal Information when otherwise permitted by applicable privacy laws such as, for example, when disclosure is needed to enforce our rights arising out of any agreement, transaction or relationship with you.

One of the important responsibilities of some of our affiliated companies is to record documents in the public domain. Such documents may contain your Personal Information.

Right to Access Your Personal Information and Ability to Correct Errors or Request Changes or Deletion

Certain states afford you the right to access your Personal Information and, under certain circumstances, to find out to whom your Personal Information has been disclosed. Also, certain states afford you the right to request correction, amendment or deletion of your Personal Information. We reserve the right, where permitted by law, to charge a reasonable fee to cover the costs incurred in responding to such requests.

All requests must be made in writing to the following address:

Fidelity National Title Group, Inc.
Privacy Compliance Officer
601 Riverside Avenue
Jacksonville, FL 32204

Multiple Products or Services

If we provide you with more than one financial product or service, you may receive more than one privacy notice from us. We apologize for any inconvenience this may cause you.

Certified Sanborn® Map Report

Sanborn® Library search results
Certification # 0E4C-4A64-A649

15130 East Nelson Avenue
15130 East Nelson Avenue
City of Industry, CA 91744

Inquiry Number 1938169.3

May 29, 2007

EDR® Environmental
Data Resources Inc

The Standard in Environmental Risk Information

440 Wheelers Farms Rd
Milford, Connecticut 06461

Nationwide Customer Service

Telephone: 1-800-352-0050
Fax: 1-800-231-6802
Internet: www.edrnet.com

Certified Sanborn® Map Report

5/29/07

Site Name:
15130 East Nelson Avenue
15130 East Nelson Avenue
City of Industry, CA 91744

EDR Inquiry # 1938169.3

Client Name:
Ardent Environmental Group
1141 Pomona Rd
Corona, CA 92882

Contact: Paul Roberts

EDR® Environmental Data Resources Inc

The complete Sanborn Library collection has been searched by EDR, and fire insurance maps covering the target property location provided by Ardent Environmental Group were identified for the years listed below. The certified Sanborn Library search results in this report can be authenticated by visiting www.edrnet.com/sanborn and entering the certification number. Only Environmental Data Resources Inc. (EDR) is authorized to grant rights for commercial reproduction of maps by Sanborn Library LLC, the copyright holder for the collection.

Certified Sanborn Results:

Site Name: 15130 East Nelson Avenue
Address: 15130 East Nelson Avenue
City, State, Zip: City of Industry, CA 91744
Cross Street:
P.O. # NA
Project: 100038001
Certification # 0E4C-4A64-A649

Sanborn® Library search results
Certification # 0E4C-4A64-A649

UNMAPPED PROPERTY

This report certifies that the complete holdings of the Sanborn Library, LLC collection have been searched based on client supplied target property information, and fire insurance maps covering the target property were not found.

The Sanborn Library includes more than 1.2 million Sanborn fire insurance maps, which track historical property usage in approximately 12,000 American cities and towns. Collections searched:

- ✓ Library of Congress
- ✓ University Publications of America
- ✓ EDR Private Collection

Total Maps: 0

Limited Permission To Make Copies

Ardent Environmental Group (the client) is permitted to make up to THREE photocopies of this Sanborn Map transmittal and each fire insurance map accompanying this report solely for the limited use of its customer. No one other than the client is authorized to make copies. Upon request made directly to an EDR Account Executive, the client may be permitted to make a limited number of additional photocopies. This permission is conditioned upon compliance by the client, its customer and their agents with EDR's copyright policy; a copy of which is available upon request.

Disclaimer - Copyright and Trademark notice

This Report contains certain information obtained from a variety of public and other sources reasonably available to Environmental Data Resources, Inc. It cannot be concluded from this Report that coverage information for the target and surrounding properties does not exist from other sources. NO WARRANTY EXPRESSED OR IMPLIED, IS MADE WHATSOEVER IN CONNECTION WITH THIS REPORT. ENVIRONMENTAL DATA RESOURCES, INC. SPECIFICALLY DISCLAIMS THE MAKING OF ANY SUCH WARRANTIES, INCLUDING WITHOUT LIMITATION, MERCHANTABILITY OR FITNESS FOR A PARTICULAR USE OR PURPOSE. ALL RISK IS ASSUMED BY THE USER. IN NO EVENT SHALL ENVIRONMENTAL DATA RESOURCES, INC. BE LIABLE TO ANYONE, WHETHER ARISING OUT OF ERRORS OR OMISSIONS, NEGLIGENCE, ACCIDENT OR ANY OTHER CAUSE, FOR ANY LOSS OF DAMAGE, INCLUDING, WITHOUT LIMITATION, SPECIAL, INCIDENTAL CONSEQUENTIAL, OR EXEMPLARY DAMAGES. ANY LIABILITY ON THE PART OF ENVIRONMENTAL DATA RESOURCES, INC. IS STRICTLY LIMITED TO A REFUND OF THE AMOUNT PAID FOR THIS REPORT. Purchaser accepts this Report "AS IS". Any analyses, estimates, ratings, environmental risk levels or risk codes provided in this Report are provided for illustrative purposes only, and are not intended to provide, nor should they be interpreted as providing any facts regarding, or prediction or forecast of, any environmental risk for any property. Only a Phase I Environmental Site Assessment performed by an environmental professional can provide information regarding the environmental risk for any property. Additionally, the information provided in this Report is not to be construed as legal advice.

Copyright 2007 by Environmental Data Resources, Inc. All rights reserved. Reproduction in any media or format, in whole or in part, of any report or map of Environmental Data Resources, Inc., or its affiliates, is prohibited without prior written permission.

EDR and its logos (including Sanborn and Sanborn Map) are trademarks of Environmental Data Resources, Inc. or its affiliates. All other trademarks used herein are the property of their respective owners.

EDR® Environmental
Data Resources Inc

EDR Historical Topographic Map Report

15130 East Nelson Avenue
15130 East Nelson Avenue
City of Industry, CA 91744

Inquiry Number: 1938169.4

May 25, 2007

The Standard in Environmental Risk Information

440 Wheelers Farms Rd
Milford, Connecticut 06461

Nationwide Customer Service

Telephone: 1-800-352-0050
Fax: 1-800-231-6802
Internet: www.edrnet.com

EDR Historical Topographic Map Report

Environmental Data Resources, Inc.s (EDR) Historical Topographic Map Report is designed to assist professionals in evaluating potential liability on a target property resulting from past activities. EDRs Historical Topographic Map Report includes a search of a collection of public and private color historical topographic maps, dating back to the early 1900s.

Thank you for your business.
Please contact EDR at 1-800-352-0050
with any questions or comments.

Disclaimer - Copyright and Trademark Notice

This Report contains certain information obtained from a variety of public and other sources reasonably available to Environmental Data Resources, Inc. It cannot be concluded from this Report that coverage information for the target and surrounding properties does not exist from other sources. **NO WARRANTY EXPRESSED OR IMPLIED, IS MADE WHATSOEVER IN CONNECTION WITH THIS REPORT. ENVIRONMENTAL DATA RESOURCES, INC. SPECIFICALLY DISCLAIMS THE MAKING OF ANY SUCH WARRANTIES, INCLUDING WITHOUT LIMITATION, MERCHANTABILITY OR FITNESS FOR A PARTICULAR USE OR PURPOSE. ALL RISK IS ASSUMED BY THE USER. IN NO EVENT SHALL ENVIRONMENTAL DATA RESOURCES, INC. BE LIABLE TO ANYONE, WHETHER ARISING OUT OF ERRORS OR OMISSIONS, NEGLIGENCE, ACCIDENT OR ANY OTHER CAUSE, FOR ANY LOSS OF DAMAGE, INCLUDING, WITHOUT LIMITATION, SPECIAL, INCIDENTAL, CONSEQUENTIAL, OR EXEMPLARY DAMAGES. ANY LIABILITY ON THE PART OF ENVIRONMENTAL DATA RESOURCES, INC. IS STRICTLY LIMITED TO A REFUND OF THE AMOUNT PAID FOR THIS REPORT.** Purchaser accepts this Report AS IS. Any analyses, estimates, ratings, environmental risk levels or risk codes provided in this Report are provided for illustrative purposes only, and are not intended to provide, nor should they be interpreted as providing any facts regarding, or prediction or forecast of, any environmental risk for any property. Only a Phase I Environmental Site Assessment performed by an environmental professional can provide information regarding the environmental risk for any property. Additionally, the information provided in this Report is not to be construed as legal advice.

Copyright 2007 by Environmental Data Resources, Inc. All rights reserved. Reproduction in any media or format, in whole or in part, of any report or map of Environmental Data Resources, Inc., or its affiliates, is prohibited without prior written permission.

EDR and its logos (including Sanborn and Sanborn Map) are trademarks of Environmental Data Resources, Inc. or its affiliates. All other trademarks used herein are the property of their respective owners.

Historical Topographic Map

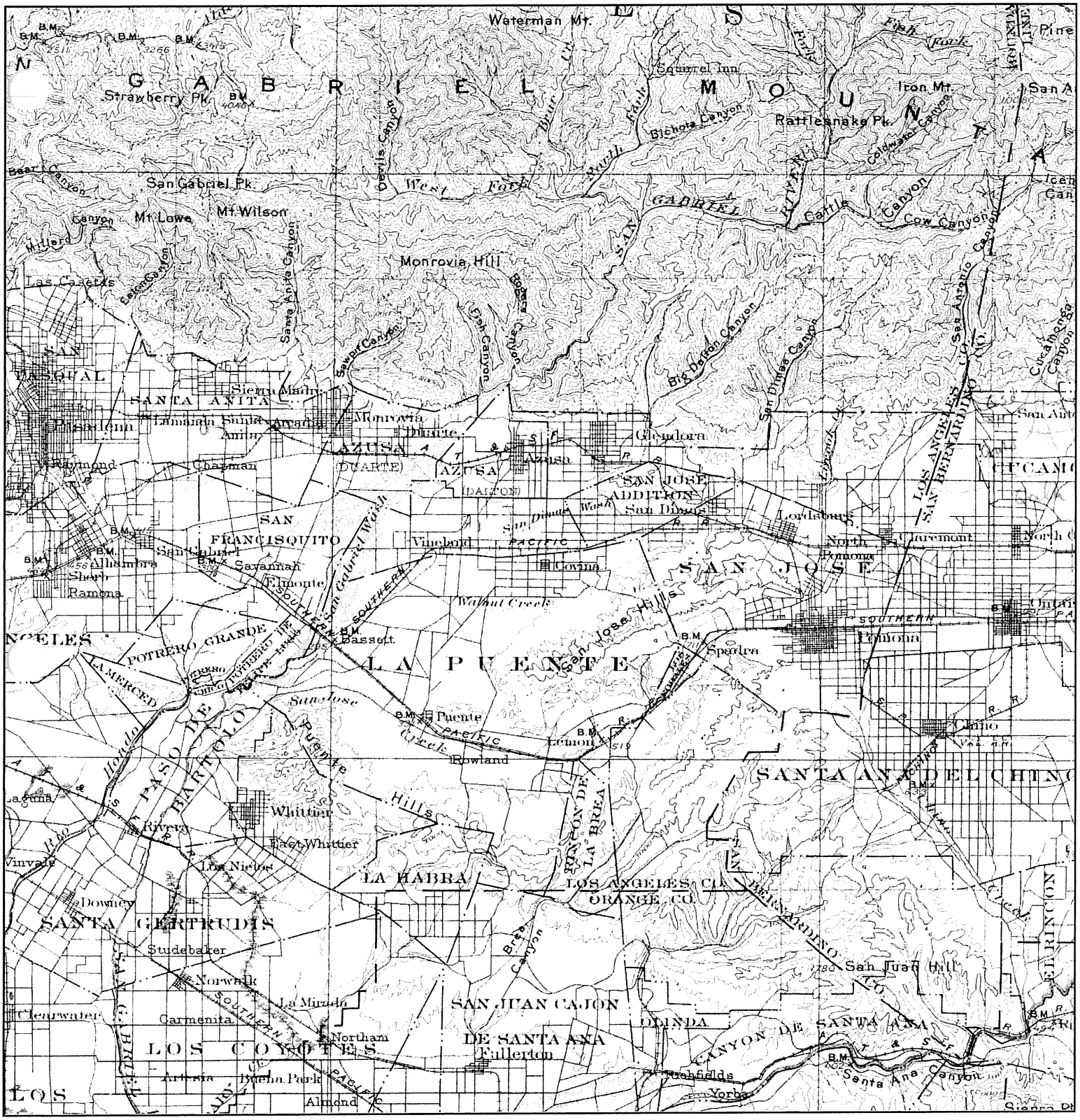

1	TARGET QUAD NAME: SOUTHERN CA SHEET 1 MAP YEAR: 1901 SERIES: 60 SCALE: 1:250000	SITE NAME: 15130 East Nelson Avenue ADDRESS: 15130 East Nelson Avenue City of Industry, CA 91744 LAT/LONG: 34.0306 / 117.9635	CLIENT: Ardent Environmental Group CONTACT: Paul Roberts INQUIRY#: 1938169.4 RESEARCH DATE: 05/25/2007

Historical Topographic Map

1	TARGET QUAD NAME: POMONA MAP YEAR: 1912 SERIES: 15 SCALE: 1:62500	SITE NAME: 15130 East Nelson Avenue ADDRESS: 15130 East Nelson Avenue City of Industry, CA 91744 LAT/LONG: 34.0306 / 117.9635	CLIENT: Ardent Environmental Group CONTACT: Paul Roberts INQUIRY#: 1938169.4 RESEARCH DATE: 05/25/2007

Historical Topographic Map

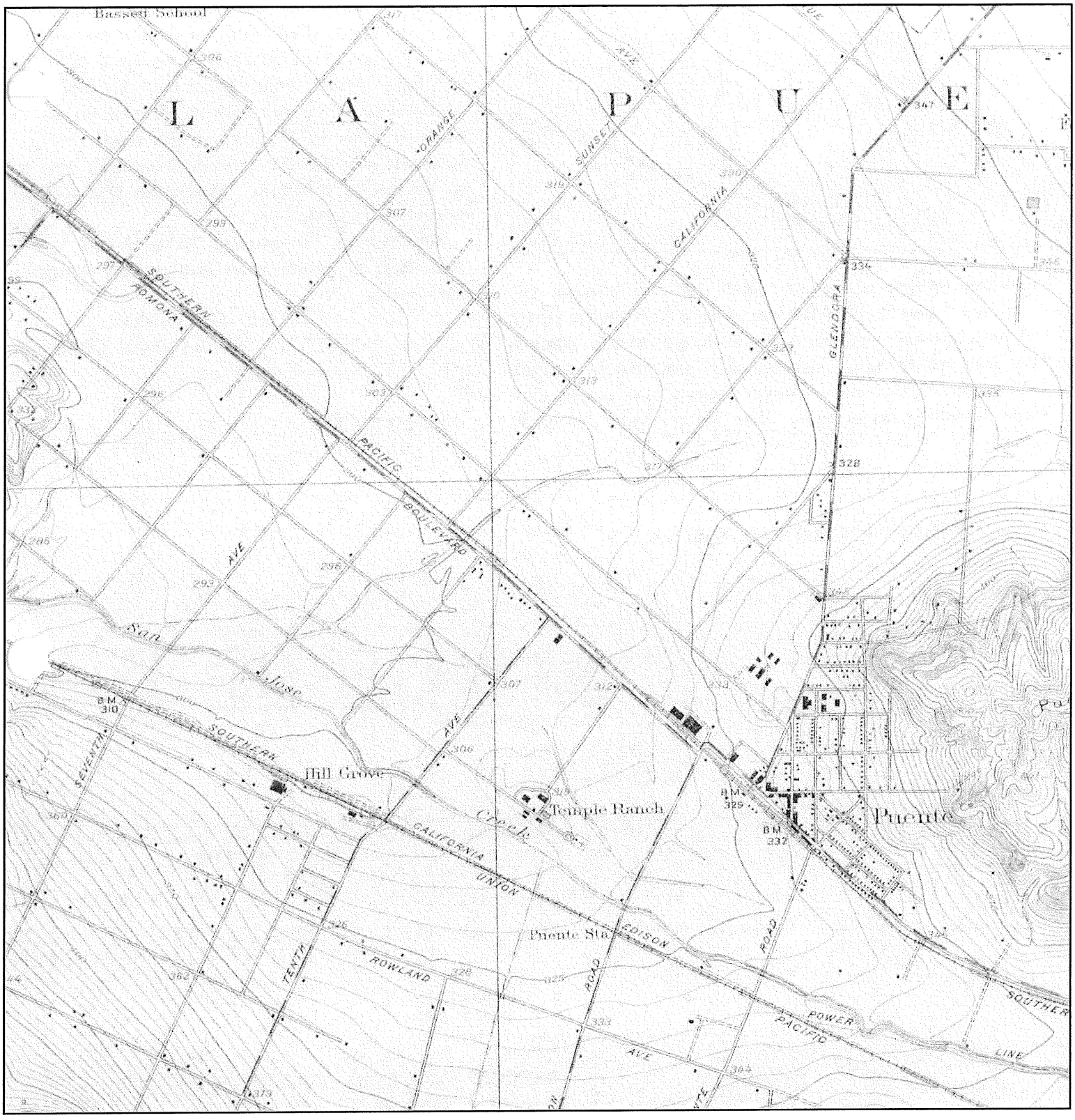

1	TARGET QUAD NAME: BALDWIN PARK MAP YEAR: 1924 SERIES: 6 SCALE: 1:24000	SITE NAME: 15130 East Nelson Avenue ADDRESS: 15130 East Nelson Avenue City of Industry, CA 91744 LAT/LONG: 34.0306 / 117.9635	CLIENT: Ardent Environmental Group CONTACT: Paul Roberts INQUIRY#: 1938169.4 RESEARCH DATE: 05/25/2007

Historical Topographic Map

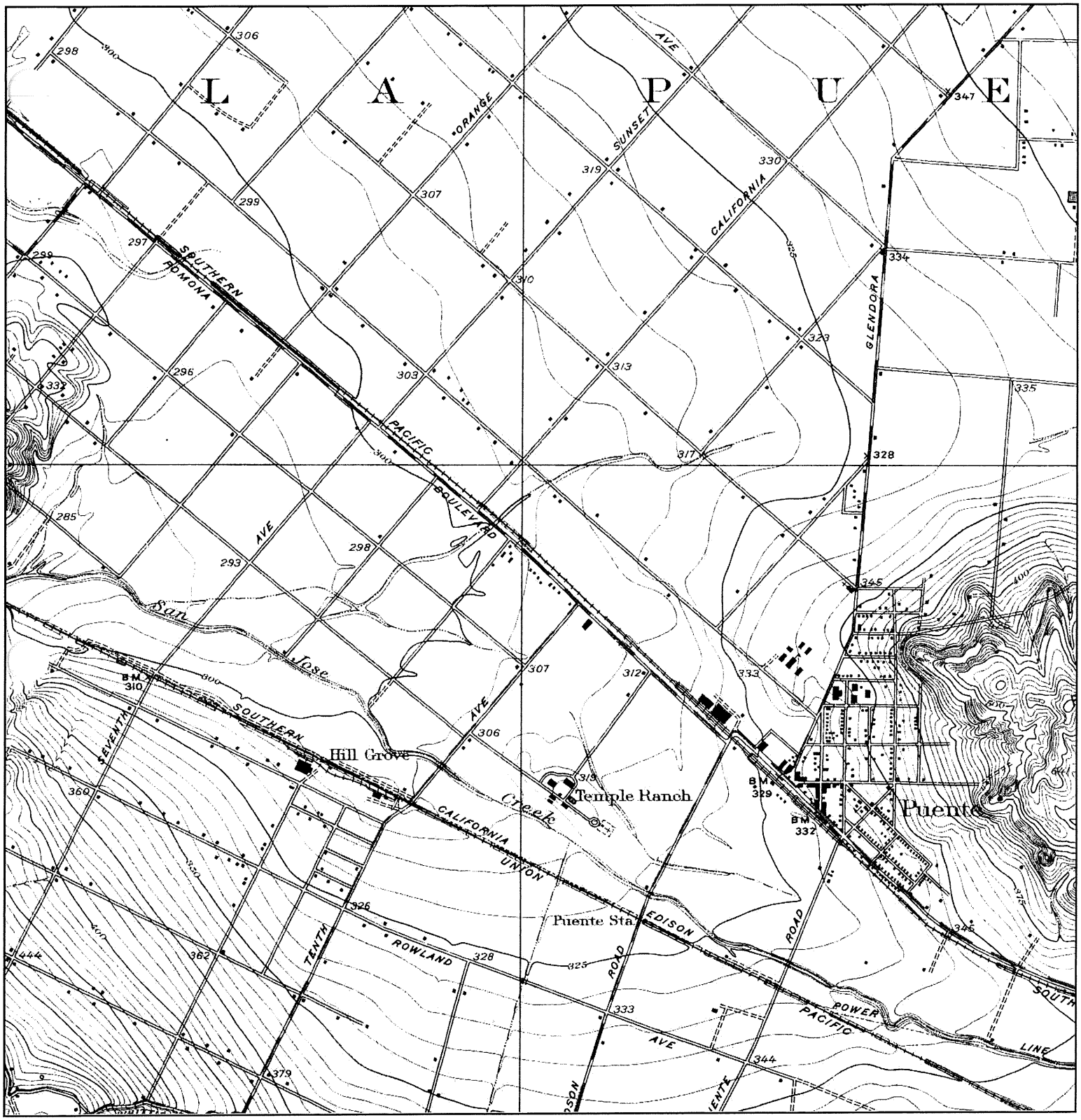

	TARGET QUAD NAME: PUENTE MAP YEAR: 1927 SERIES: 6 SCALE: 1:24000	SITE NAME: 15130 East Nelson Avenue ADDRESS: 15130 East Nelson Avenue City of Industry, CA 91744 LAT/LONG: 34.0306 / 117.9635	CLIENT: Ardent Environmental Group CONTACT: Paul Roberts INQUIRY#: 1938169.4 RESEARCH DATE: 05/25/2007

Historical Topographic Map

I	TARGET QUAD NAME: POMONA MAP YEAR: 1946 SERIES: 15 SCALE: 1:62500	SITE NAME: 15130 East Nelson Avenue ADDRESS: 15130 East Nelson Avenue City of Industry, CA 91744 LAT/LONG: 34.0306 / 117.9635	CLIENT: Ardent Environmental Group CONTACT: Paul Roberts INQUIRY#: 1938169.4 RESEARCH DATE: 05/25/2007

Historical Topographic Map

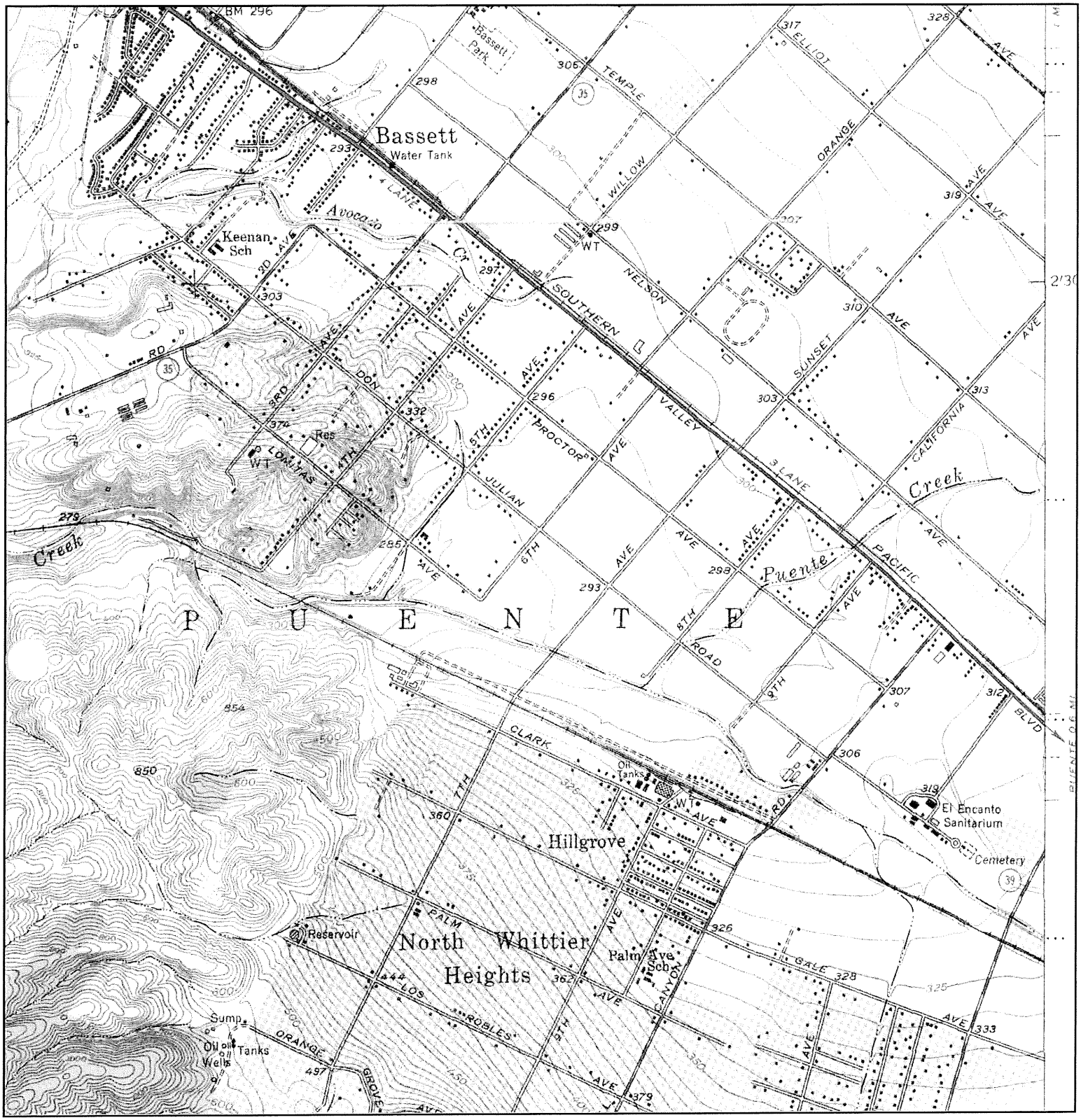

	TARGET QUAD NAME: LOS ANGELES AND VICINITY EAST 2 OF 4 MAP YEAR: 1953 PHOTOREVISED FROM:1964 SERIES: 7.5 SCALE: 1:24000	SITE NAME: 15130 East Nelson Avenue ADDRESS: 15130 East Nelson Avenue City of Industry, CA 91744 LAT/LONG: 34.0306 / 117.9635	CLIENT: Ardent Environmental Group CONTACT: Paul Roberts INQUIRY#: 1938169.4 RESEARCH DATE: 05/25/2007

Historical Topographic Map

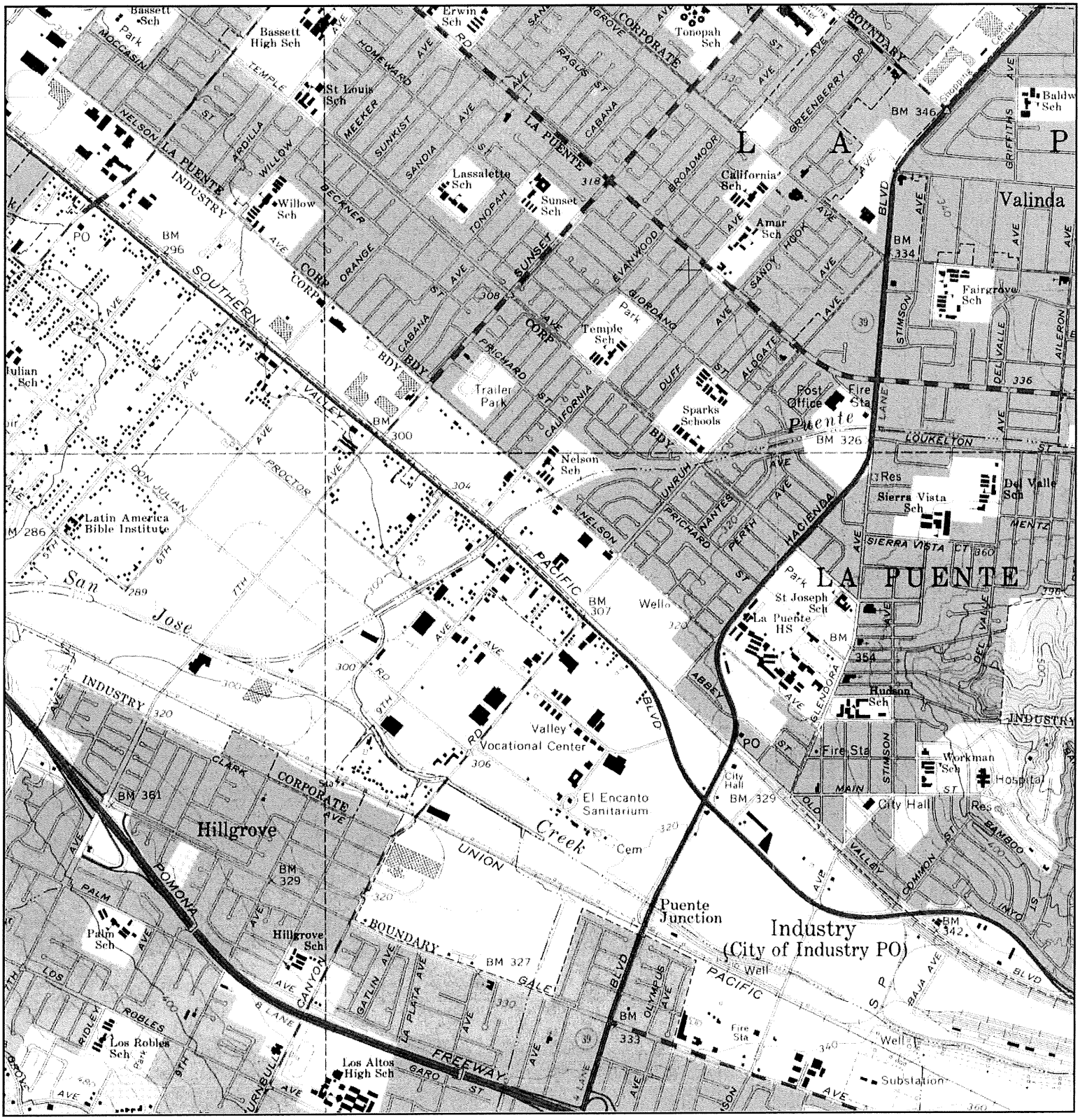

	TARGET QUAD NAME: BALDWIN PARK MAP YEAR: 1966 SERIES: 7.5 SCALE: 1:24000	SITE NAME: 15130 East Nelson Avenue ADDRESS: 15130 East Nelson Avenue City of Industry, CA 91744 LAT/LONG: 34.0306 / 117.9635	CLIENT: Ardent Environmental Group CONTACT: Paul Roberts INQUIRY#: 1938169.4 RESEARCH DATE: 05/25/2007

Historical Topographic Map

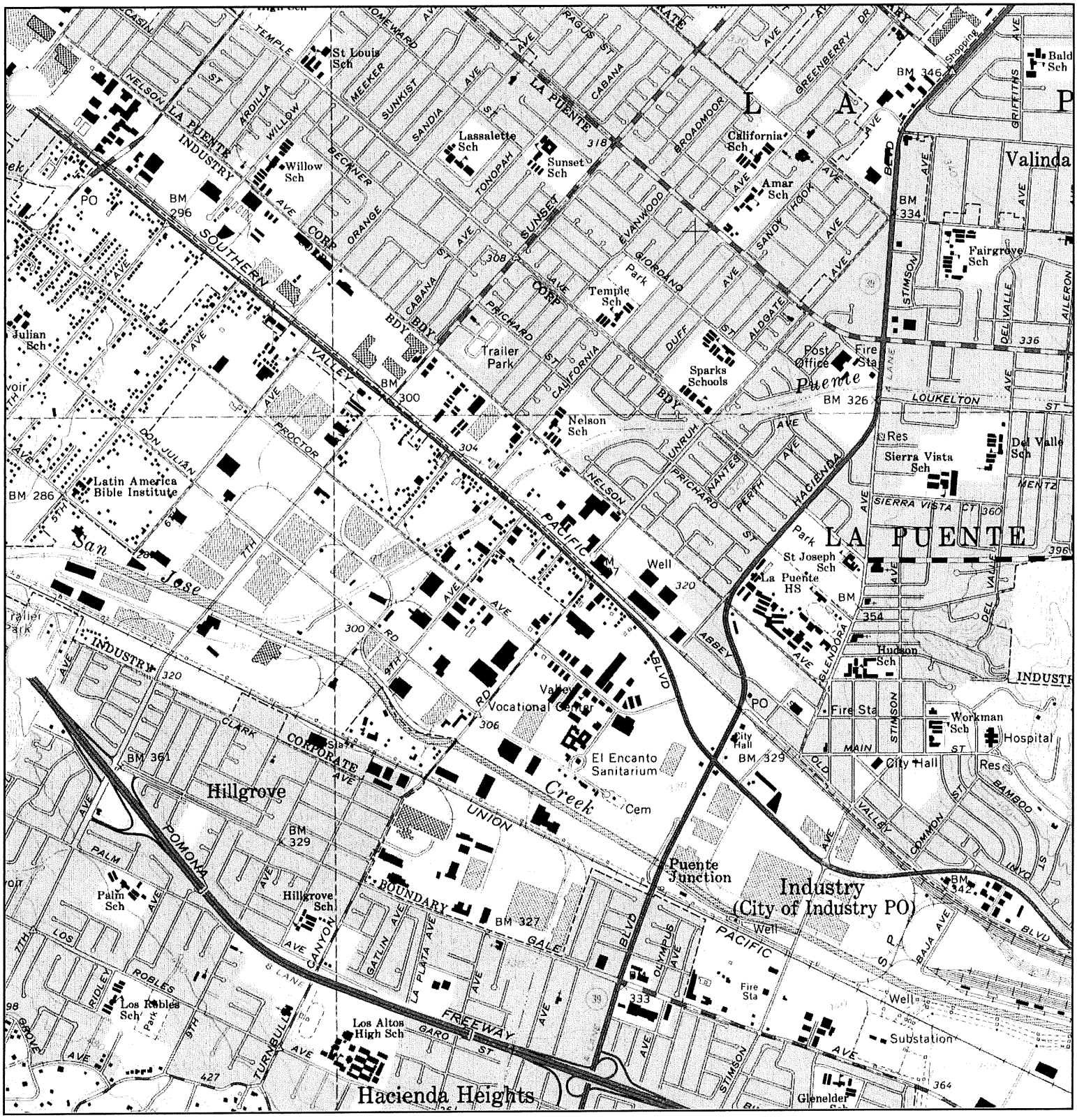

	TARGET QUAD NAME: BALDWIN PARK MAP YEAR: 1972 PHOTOREVISED FROM:1966 SERIES: 7.5 SCALE: 1:24000	SITE NAME: 15130 East Nelson Avenue ADDRESS: 15130 East Nelson Avenue City of Industry, CA 91744 LAT/LONG: 34.0306 / 117.9635	CLIENT: Ardent Environmental Group CONTACT: Paul Roberts INQUIRY#: 1938169.4 RESEARCH DATE: 05/25/2007

Historical Topographic Map

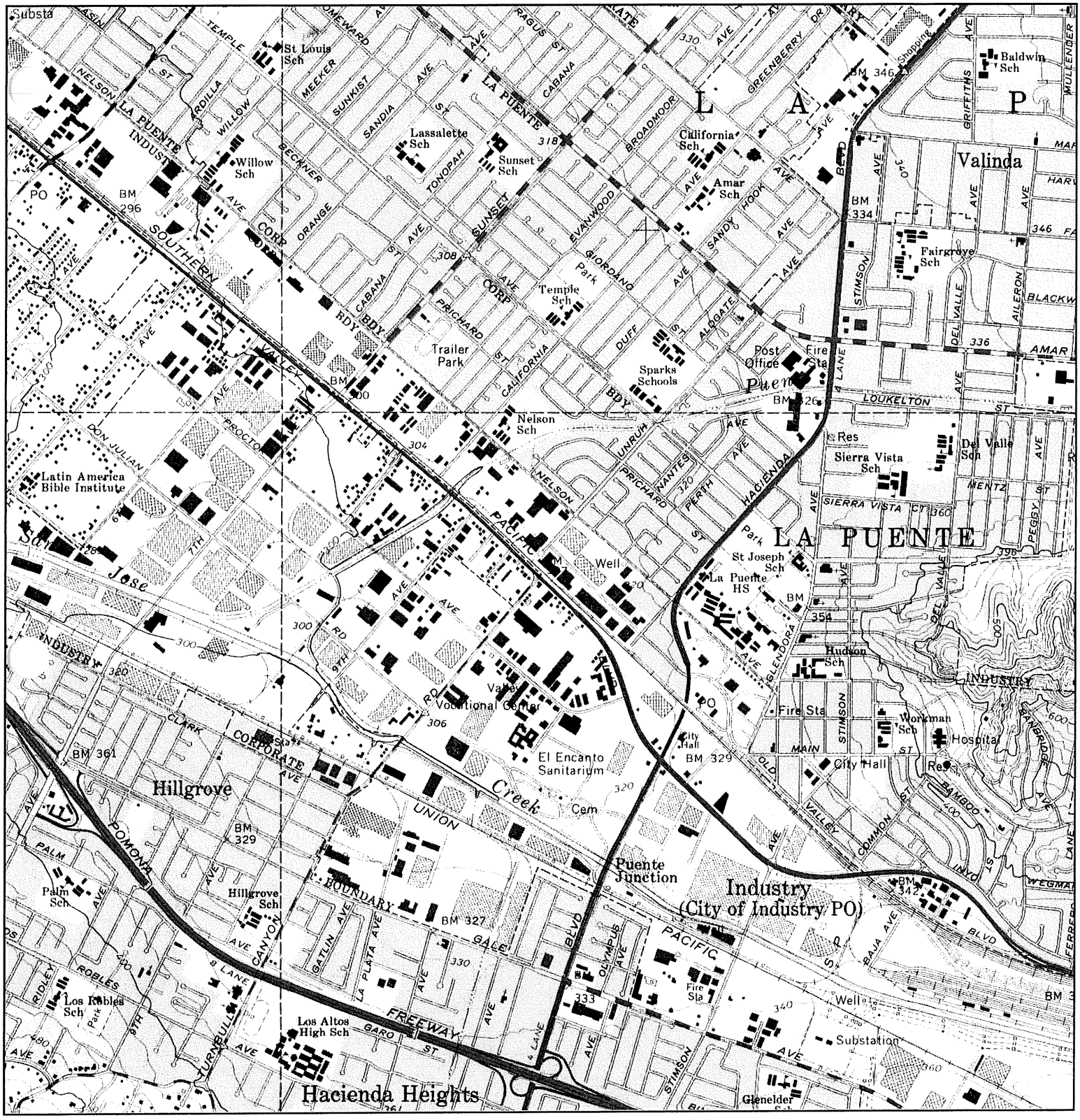

	TARGET QUAD NAME: BALDWIN PARK MAP YEAR: 1981 PHOTOREVISED FROM:1966 SERIES: 7.5 SCALE: 1:24000	SITE NAME: 15130 East Nelson Avenue ADDRESS: 15130 East Nelson Avenue City of Industry, CA 91744 LAT/LONG: 34.0306 / 117.9635	CLIENT: Ardent Environmental Group CONTACT: Paul Roberts INQUIRY#: 1938169.4 RESEARCH DATE: 05/25/2007

APPENDIX D

ENVIRONMENTAL DATABASE SEARCH

ARDENT

The EDR Radius Map
with GeoCheck®

15130 East Nelson Avenue
15130 East Nelson Avenue
City of Industry, CA 91744

Inquiry Number: 1938169.2s

May 25, 2007

EDR® Environmental
Data Resources Inc

The Standard in Environmental Risk Information

440 Wheelers Farms Road
Milford, Connecticut 06461

Nationwide Customer Service

Telephone: 1-800-352-0050
Fax: 1-800-231-6802
Internet: www.edrnet.com

FORM-STD-KEN

TABLE OF CONTENTS

SECTION	PAGE
Executive Summary	ES1
Overview Map	2
Detail Map	3
Map Findings Summary	4
Map Findings	6
Orphan Summary	119
EPA Waste Codes	EPA-1
Government Records Searched/Data Currency Tracking	GR-1

GEOCHECK ADDENDUM

Physical Setting Source Addendum	A-1
Physical Setting Source Summary	A-2
Physical Setting Source Map	A-8
Physical Setting Source Map Findings	A-9
Physical Setting Source Records Searched	A-148

Thank you for your business.
Please contact EDR at 1-800-352-0050
with any questions or comments.

Disclaimer - Copyright and Trademark Notice

This Report contains certain information obtained from a variety of public and other sources reasonably available to Environmental Data Resources, Inc. It cannot be concluded from this Report that coverage information for the target and surrounding properties does not exist from other sources. **NO WARRANTY EXPRESSED OR IMPLIED, IS MADE WHATSOEVER IN CONNECTION WITH THIS REPORT. ENVIRONMENTAL DATA RESOURCES, INC. SPECIFICALLY DISCLAIMS THE MAKING OF ANY SUCH WARRANTIES, INCLUDING WITHOUT LIMITATION, MERCHANTABILITY OR FITNESS FOR A PARTICULAR USE OR PURPOSE. ALL RISK IS ASSUMED BY THE USER. IN NO EVENT SHALL ENVIRONMENTAL DATA RESOURCES, INC. BE LIABLE TO ANYONE, WHETHER ARISING OUT OF ERRORS OR OMISSIONS, NEGLIGENCE, ACCIDENT OR ANY OTHER CAUSE, FOR ANY LOSS OF DAMAGE, INCLUDING, WITHOUT LIMITATION, SPECIAL, INCIDENTAL, CONSEQUENTIAL, OR EXEMPLARY DAMAGES. ANY LIABILITY ON THE PART OF ENVIRONMENTAL DATA RESOURCES, INC. IS STRICTLY LIMITED TO A REFUND OF THE AMOUNT PAID FOR THIS REPORT.** Purchaser accepts this Report "AS IS". Any analyses, estimates, ratings, environmental risk levels or risk codes provided in this Report are provided for illustrative purposes only, and are not intended to provide, nor should they be interpreted as providing any facts regarding, or prediction or forecast of, any environmental risk for any property. Only a Phase I Environmental Site Assessment performed by an environmental professional can provide information regarding the environmental risk for any property. Additionally, the information provided in this Report is not to be construed as legal advice.

Copyright 2007 by Environmental Data Resources, Inc. All rights reserved. Reproduction in any media or format, in whole or in part, of any report or map of Environmental Data Resources, Inc., or its affiliates, is prohibited without prior written permission.

EDR and its logos (including Sanborn and Sanborn Map) are trademarks of Environmental Data Resources, Inc. or its affiliates. All other trademarks used herein are the property of their respective owners.

EXECUTIVE SUMMARY

A search of available environmental records was conducted by Environmental Data Resources, Inc (EDR). The report was designed to assist parties seeking to meet the search requirements of EPA's Standards and Practices for All Appropriate Inquiries (40 CFR Part 312), the ASTM Standard Practice for Environmental Site Assessments (E 1527-05) or custom requirements developed for the evaluation of environmental risk associated with a parcel of real estate.

TARGET PROPERTY INFORMATION

ADDRESS

15130 EAST NELSON AVENUE
CITY OF INDUSTRY, CA 91744

COORDINATES

Latitude (North):	34.030600 - 34° 1' 50.2"
Longitude (West):	117.963500 - 117° 57' 48.6"
Universal Tranverse Mercator:	Zone 11
UTM X (Meters):	411051.2
UTM Y (Meters):	3765773.0
Elevation:	314 ft. above sea level

USGS TOPOGRAPHIC MAP ASSOCIATED WITH TARGET PROPERTY

Target Property Map:	34117-A8 BALDWIN PARK, CA
Most Recent Revision:	1981

TARGET PROPERTY SEARCH RESULTS

The target property was identified in the following records. For more information on this property see page 6 of the attached EDR Radius Map report:

Site	Database(s)	EPA ID
LOS ALTOS FOOD PRODUCTS INC 15130 NELSON AVE CITY OF INDUSTRY, CA 91744	HAZNET	N/A

DATABASES WITH NO MAPPED SITES

No mapped sites were found in EDR's search of available ("reasonably ascertainable ") government records either on the target property or within the search radius around the target property for the following databases:

FEDERAL RECORDS

Proposed NPL..... Proposed National Priority List Sites
Delisted NPL..... National Priority List Deletions
NPL LIENS..... Federal Superfund Liens

EXECUTIVE SUMMARY

CERC-NFRAP	CERCLIS No Further Remedial Action Planned
CORRACTS	Corrective Action Report
RCRA-TSDF	Resource Conservation and Recovery Act Information
ERNS	Emergency Response Notification System
HMIRS	Hazardous Materials Information Reporting System
US ENG CONTROLS	Engineering Controls Sites List
US INST CONTROL	Sites with Institutional Controls
DOD	Department of Defense Sites
FUDS	Formerly Used Defense Sites
US BROWNFIELDS	A Listing of Brownfields Sites
CONSENT	Superfund (CERCLA) Consent Decrees
UMTRA	Uranium Mill Tailings Sites
ODI	Open Dump Inventory
TRIS	Toxic Chemical Release Inventory System
TSCA	Toxic Substances Control Act
FTTS	FIFRA/ TSCA Tracking System - FIFRA (Federal Insecticide, Fungicide, & Rodenticide Act)/TSCA (Toxic Substances Control Act)
SSTS	Section 7 Tracking Systems
LIENS 2	CERCLA Lien Information
RADINFO	Radiation Information Database
US CDL	Clandestine Drug Labs
HIST FTTS	FIFRA/TSCA Tracking System Administrative Case Listing
ICIS	Integrated Compliance Information System
LUCIS	Land Use Control Information System
DOT OPS	Incident and Accident Data
PADS	PCB Activity Database System
MLTS	Material Licensing Tracking System
MINES	Mines Master Index File
FINDS	Facility Index System/Facility Registry System
RAATS	RCRA Administrative Action Tracking System

STATE AND LOCAL RECORDS

HIST Cal-Sites	Historical Calsites Database
CA BOND EXP. PLAN	Bond Expenditure Plan
SCH	School Property Evaluation Program
Toxic Pits	Toxic Pits Cleanup Act Sites
CA WDS	Waste Discharge System
WMUDS/SWAT	Waste Management Unit Database
SWRCY	Recycler Database
UST	Active UST Facilities
CHMIRS	California Hazardous Material Incident Report System
LA Co. Site Mitigation	Site Mitigation List
DEED	Deed Restriction Listing
VCP	Voluntary Cleanup Program Properties
CLEANERS	Cleaner Facilities
LOS ANGELES CO. HMS	HMS: Street Number List
CDL	Clandestine Drug Labs
RESPONSE	State Response Sites
EMI	Emissions Inventory Data

TRIBAL RECORDS

INDIAN RESERV	Indian Reservations
INDIAN LUST	Leaking Underground Storage Tanks on Indian Land

EXECUTIVE SUMMARY

INDIAN UST---------- Underground Storage Tanks on Indian Land

EDR PROPRIETARY RECORDS

Manufactured Gas Plants--- EDR Proprietary Manufactured Gas Plants
EDR Historical Auto StationsEDR Proprietary Historic Gas Stations
EDR Historical Cleaners---- EDR Proprietary Historic Dry Cleaners

SURROUNDING SITES: SEARCH RESULTS

Surrounding sites were identified in the following databases.

Elevations have been determined from the USGS Digital Elevation Model and should be evaluated on a relative (not an absolute) basis. Relative elevation information between sites of close proximity should be field verified. Sites with an elevation equal to or higher than the target property have been differentiated below from sites with an elevation lower than the target property.
Page numbers and map identification numbers refer to the EDR Radius Map report where detailed data on individual sites can be reviewed.

Sites listed in ***bold italics*** are in multiple databases.

Unmappable (orphan) sites are not considered in the foregoing analysis.

FEDERAL RECORDS

NPL: Also known as Superfund, the National Priority List database is a subset of CERCLIS and identifies over 1,200 sites for priority cleanup under the Superfund program. The source of this database is the U.S. EPA.

A review of the NPL list, as provided by EDR, and dated 01/25/2007 has revealed that there are 2 NPL sites within approximately 1 mile of the target property.

Equal/Higher Elevation	Address	Dist / Dir	Map ID	Page
SAN GABRIEL VALLEY (AREA 4)	***STIMSON AVE & OLD VALLE***	***1/2 - 1 SE***	***0***	***6***
SAN GABRIEL VALLEY (AREA 2)	***SUNSET & SAN BERNARDINO***	***1/2 - 1 NNE***	***0***	***17***

CERCLIS: The Comprehensive Environmental Response, Compensation and Liability Information System contains data on potentially hazardous waste sites that have been reported to the USEPA by states, municipalities, private companies and private persons, pursuant to Section 103 of the Comprehensive Environmental Response, Compensation and Liability Act (CERCLA). CERCLIS contains sites which are either proposed to or on the National Priorities List (NPL) and sites which are in the screening and assessment phase for possible inclusion on the NPL.

A review of the CERCLIS list, as provided by EDR, and dated 02/27/2007 has revealed that there is 1 CERCLIS site within approximately 0.5 miles of the target property.

Equal/Higher Elevation	Address	Dist / Dir	Map ID	Page
BROUGH INDUSTRIES INC.	15100 E. NELSON AVE.	0 - 1/8 SW	B8	47

EXECUTIVE SUMMARY

RCRAInfo: RCRAInfo is EPA's comprehensive information system, providing access to data supporting the Resource Conservation and Recovery Act (RCRA) of 1976 and the Hazardous and Solid Waste Amendments (HSWA) of 1984. RCRAInfo replaces the data recording and reporting abilities of the Resource Conservation and Recovery Information System(RCRIS). The database includes selective information on sites which generate, transport, store, treat and/or dispose of hazardous waste as defined by the Resource Conservation and Recovery Act (RCRA). Conditionally exempt small quantity generators (CESQGs) generate less than 100 kg of hazardous waste, or less than 1 kg of acutely hazardous waste per month. Small quantity generators (SQGs) generate between 100 kg and 1,000 kg of hazardous waste per month Large quantity generators generate over 1,000 kilograms (kg) of hazardous waste, or over 1 kg of acutely hazardous waste per month. Transporters are individuals or entities that move hazardous waste from the generator offsite to a facility that can recycle, treat, store, or dispose of the waste. TSDFs treat, store, or dispose of the waste.

A review of the RCRA-LQG list, as provided by EDR, and dated 06/13/2006 has revealed that there are 2 RCRA-LQG sites within approximately 0.25 miles of the target property.

Lower Elevation	Address	Dist / Dir	Map ID	Page
ALCOA GLOBAL FASTENERS INC	135 NORTH UNRUH AVENUE	1/8 - 1/4 SSW	C11	50
EMTEK PRODUCTS INC	15250 E STAFFORD ST	1/8 - 1/4 S	E21	60

RCRAInfo: RCRAInfo is EPA's comprehensive information system, providing access to data supporting the Resource Conservation and Recovery Act (RCRA) of 1976 and the Hazardous and Solid Waste Amendments (HSWA) of 1984. RCRAInfo replaces the data recording and reporting abilities of the Resource Conservation and Recovery Information System(RCRIS). The database includes selective information on sites which generate, transport, store , treat and/or dispose of hazardous waste as defined by the Resource Conservation and Recovery Act (RCRA). Conditionally exempt small quantity generators (CESQGs) generate less than 100 kg of hazardous waste, or less than 1 kg of acutely hazardous waste per month. Small quantity generators (SQGs) generate between 100 kg and 1,000 kg of hazardous waste per month Large quantity generators generate over 1,000 kilograms (kg) of hazardous waste, or over 1 kg of acutely hazardous waste per month. Transporters are individuals or entities that move hazardous waste from the generator offsite to a facility that can recycle, treat, store, or dispose of the waste. TSDFs treat, store, or dispose of the waste.

A review of the RCRA-SQG list, as provided by EDR, and dated 06/13/2006 has revealed that there are 9 RCRA-SQG sites within approximately 0.25 miles of the target property.

Equal/Higher Elevation	Address	Dist / Dir	Map ID	Page
WOLSEY CO	*15110 E NELSON AVE*	*0 - 1/8 NW*	*A2*	*38*
RANKIN OVERHEAD DOOR INC	*15150 E NELSON*	*0 - 1/8 SE*	*A3*	*39*
L A SIGNAL	*15100 E NELSON AVE*	*0 - 1/8 SW*	*B9*	*48*
Lower Elevation	**Address**	**Dist / Dir**	**Map ID**	**Page**
SCULLY TRANSPORTATION	*15006 NELSON AVE*	*1/8 - 1/4 NW*	*D18*	*56*
FORBES INDUSTRIES INC	*15250 E STAFFORD ST*	*1/8 - 1/4 S*	*E22*	*60*
TRUCK WASH THE	*15000 NELSON*	*1/8 - 1/4 NW*	*23*	*60*
FLEET COLOR BY JESSE	*15144 E VALLEY RD BOX 1*	*1/8 - 1/4 SSW*	*F24*	*63*
FLEET COLOR BY JESSE	*15144 E VALLEY RD BOX 1*	*1/8 - 1/4 SSW*	*F25*	*65*
HADDICKS TOWING, INC	*15120 E VALLEY BLVD*	*1/8 - 1/4 SW*	*29*	*70*

RODS: Record of Decision. ROD documents mandate a permanent remedy at an NPL (Superfund) site containing technical and health information to aid the cleanup.

A review of the ROD list, as provided by EDR, and dated 03/27/2007 has revealed that there are 2 ROD sites within approximately 1 mile of the target property.

Equal/Higher Elevation	Address	Dist / Dir	Map ID	Page
SAN GABRIEL VALLEY (AREA 4)	*STIMSON AVE & OLD VALLE*	*1/2 - 1 SE*	*0*	*6*
SAN GABRIEL VALLEY (AREA 2)	*SUNSET & SAN BERNARDINO*	*1/2 - 1 NNE*	*0*	*17*

STATE AND LOCAL RECORDS

SWF/LF: The Solid Waste Facilities/Landfill Sites records typically contain an inventory of solid waste disposal facilities or landfills in a particular state. The data come from the Integrated Waste Management Board's Solid Waste Information System (SWIS) database.

A review of the SWF/LF list, as provided by EDR, and dated 03/12/2007 has revealed that there is 1 SWF/LF site within approximately 0.5 miles of the target property.

Lower Elevation	Address	Dist / Dir	Map ID	Page
DEPT OF PUBLIC WORKS	*14959 E PROCTOR AVE*	*1/4 - 1/2 WSW*	*47*	*111*

CORTESE: This database identifies public drinking water wells with detectable levels of contamination, hazardous substance sites selected for remedial action, sites with known toxic material identified through the abandoned site assessment program, sites with USTs having a reportable release and all solid waste disposal facilities from which there is known migration. The source is the California Environmental Protection Agency/Office of Emergency Information.

A review of the Cortese list, as provided by EDR, and dated 04/01/2001 has revealed that there are 16 Cortese sites within approximately 0.5 miles of the target property.

Equal/Higher Elevation	Address	Dist / Dir	Map ID	Page
RANKIN OVERHEAD DOOR INC	*15150 E NELSON*	*0 - 1/8 SE*	*A3*	*39*
TECHALLOY COMPANY	15100 NELSON	0 - 1/8 SW	B7	47
UNIVERSAL PAINT CORP	*111 HUDSON AVE*	*1/4 - 1/2 SSE*	*43*	*98*

Lower Elevation	Address	Dist / Dir	Map ID	Page
EDNA INC.	*15006 NELSON AVE*	*1/8 - 1/4 NW*	*D15*	*53*
RENE'S TIRE SERVICE	15156 VALLEY	1/8 - 1/4 SSW	F28	69
HADDICKS TOWING, INC	*15120 E VALLEY BLVD*	*1/8 - 1/4 SW*	*29*	*70*
PUENTE READY MIX	*209 CALIFORNIA AVE N*	*1/4 - 1/2 WNW*	*31*	*77*
MISSION MOTOR LINES	*150 009TH AVE S*	*1/4 - 1/2 WSW*	*32*	*79*
BARR LUMBER CO., INC.	*127 CALIFORNIA AVE N*	*1/4 - 1/2 WNW*	*33*	*81*
WIP-BENCHMARK TECHNOLOGY	*200 TURNBULL CANYON RD.*	*1/4 - 1/2 SSW*	*G35*	*84*
BOB'S MASONRY	225 TURNBULL CNYN	1/4 - 1/2 SSW	H37	87
ACORN ENGINEERING	*15125 PROCTOR AVE E*	*1/4 - 1/2 SW*	*I39*	*87*
ENGINEERED STORAGE SYSTEMS	*15034 PROCTOR AVE E*	*1/4 - 1/2 SW*	*J40*	*92*
E W SMITH CHEMICAL COMPANY	*15020 PROCTOR AVE E*	*1/4 - 1/2 SW*	*42*	*95*
HERTZ-PENSKE TRUCK LEASING INC	*14804 VALLEY BLVD*	*1/4 - 1/2 WNW*	*44*	*101*
INDUSTRIAL RUBBER CEMENT COMPA	*15257 PROCTOR AVENUE*	*1/4 - 1/2 SSW*	*45*	*104*

EXECUTIVE SUMMARY

LUST: The Leaking Underground Storage Tank Incident Reports contain an inventory of reported leaking underground storage tank incidents. The data come from the State Water Resources Control Board Leaking Underground Storage Tank Information System.

A review of the LUST list, as provided by EDR, and dated 04/10/2007 has revealed that there are 15 LUST sites within approximately 0.5 miles of the target property.

Equal/Higher Elevation	Address	Dist / Dir	Map ID	Page
RANKIN OVERHEAD DOOR INC Facility Status: Case Closed	***15150 E NELSON***	***0 - 1/8 SE***	***A3***	***39***
TECHALLOY COMPANY INC Facility Status: Case Closed	15100 NELSON AVE E	0 - 1/8 SW	B4	42
UNIVERSAL PAINT CORP Facility Status: Case Closed	***111 HUDSON AVE***	***1/4 - 1/2 SSE***	***43***	***98***

Lower Elevation	Address	Dist / Dir	Map ID	Page
EDNA INC. Facility Status: Case Closed	***15006 NELSON AVE***	***1/8 - 1/4 NW***	***D15***	***53***
RENE'S TIRE SERVICE Facility Status: Case Closed	15156 VALLEY BLVD, E	1/8 - 1/4 SSW	F27	67
HADDICKS TOWING, INC Facility Status: Case Closed	***15120 E VALLEY BLVD***	***1/8 - 1/4 SW***	***29***	***70***
PUENTE READY MIX Facility Status: Case Closed	***209 CALIFORNIA AVE N***	***1/4 - 1/2 WNW***	***31***	***77***
MISSION MOTOR LINES Facility Status: Case Closed	***150 009TH AVE S***	***1/4 - 1/2 WSW***	***32***	***79***
BARR LUMBER CO., INC. Facility Status: Case Closed	***127 CALIFORNIA AVE N***	***1/4 - 1/2 WNW***	***33***	***81***
BOB'S MASONRY Facility Status: Case Closed	225 TURNBULL CANYON RD	1/4 - 1/2 SSW	H36	84
ACORN ENGINEERING Facility Status: Remediation Plan	***15125 PROCTOR AVE E***	***1/4 - 1/2 SW***	***I39***	***87***
ENGINEERED STORAGE SYSTEMS Facility Status: Case Closed	***15034 PROCTOR AVE E***	***1/4 - 1/2 SW***	***J40***	***92***
E W SMITH CHEMICAL COMPANY Facility Status: Case Closed	***15020 PROCTOR AVE E***	***1/4 - 1/2 SW***	***42***	***95***
HERTZ-PENSKE TRUCK LEASING INC Facility Status: Case Closed	***14804 VALLEY BLVD***	***1/4 - 1/2 WNW***	***44***	***101***
INDUSTRIAL RUBBER CEMENT COMPA Facility Status: Leak being confirmed	***15257 PROCTOR AVENUE***	***1/4 - 1/2 SSW***	***45***	***104***

CA FID: The Facility Inventory Database contains active and inactive underground storage tank locations. The source is the State Water Resource Control Board.

A review of the CA FID UST list, as provided by EDR, and dated 10/31/1994 has revealed that there are 2 CA FID UST sites within approximately 0.25 miles of the target property.

Equal/Higher Elevation	Address	Dist / Dir	Map ID	Page
TECHALLOY CO INC	***15100 E NELSON AVE***	***0 - 1/8 SW***	***B6***	***46***

Lower Elevation	Address	Dist / Dir	Map ID	Page
HADDICKS TOWING, INC	***15120 E VALLEY BLVD***	***1/8 - 1/4 SW***	***29***	***70***

CA SLIC: SLIC Region comes from the California Regional Water Quality Control Board.

A review of the SLIC list, as provided by EDR, and dated 04/10/2007 has revealed that there are 4 SLIC sites within approximately 0.5 miles of the target property.

Lower Elevation	Address	Dist / Dir	Map ID	Page
FORMER FORBES INDUSTRIES Facility Status: Reopen Previously Closed Case	***15250 STAFFORD ST***	***1/8 - 1/4 S***	***E20***	***59***
WIP-BENCHMARK TECHNOLOGY Facility Status: Remediation Plan	***200 TURNBULL CANYON RD.***	***1/4 - 1/2 SSW***	***G35***	***84***
ACORN ENGINEERING CO. Facility Status: Case Closed	15032 EAST PROCTOR AVE	1/4 - 1/2 SW	J41	94
CALMAR, INC. Facility Status: Case Open	***333 TURNBULL CANYON RD***	***1/4 - 1/2 SSW***	***46***	***111***

area where VOC contamination is at or above the MCL as designated by region 9 epa office.

A review of the AOCONCERN list, as provided by EDR, and dated 12/31/1998 has revealed that there is 1 AOCONCERN site within approximately 1 mile of the target property.

Equal/Higher Elevation	Address	Dist / Dir	Map ID	Page
SAN GABRIEL VALLEY		0 - 1/8 SSW	0	6

HIST UST: Historical UST Registered Database.

A review of the HIST UST list, as provided by EDR, and dated 10/15/1990 has revealed that there are 3 HIST UST sites within approximately 0.25 miles of the target property.

Equal/Higher Elevation	Address	Dist / Dir	Map ID	Page
TECHALLOY INC., CALIFORNIA	15100 NELSON AVE	0 - 1/8 SW	B5	45

Lower Elevation	Address	Dist / Dir	Map ID	Page
SCREWCORP	135 UNRUH AVE	1/8 - 1/4 SSW	C12	50
LOS ANGELES TERMINAL	15006 NELSON AVE	1/8 - 1/4 NW	D17	55

AST: The Aboveground Storage Tank database contains registered ASTs. The data come from the State Water Resources Control Board's Hazardous Substance Storage Container Database.

A review of the AST list, as provided by EDR, and dated 05/01/2007 has revealed that there is 1 AST site within approximately 0.25 miles of the target property.

Lower Elevation	Address	Dist / Dir	Map ID	Page
AEROSPACE PRODUCTS	135 N. UNRUH AVENUE	1/8 - 1/4 SSW	C10	50

EXECUTIVE SUMMARY

SWEEPS: Statewide Environmental Evaluation and Planning System. This underground storage tank listing was updated and maintained by a company contacted by the SWRCB in the early 1980's. The listing is no longer updated or maintained. The local agency is the contact for more information on a site on the SWEEPS list.

A review of the SWEEPS UST list, as provided by EDR, and dated 06/01/1994 has revealed that there are 6 SWEEPS UST sites within approximately 0.25 miles of the target property.

Equal/Higher Elevation	Address	Dist / Dir	Map ID	Page
RANKIN OVERHEAD DOOR INC	***15150 E NELSON***	***0 - 1/8 SE***	***A3***	***39***
TECHALLOY CO INC	***15100 E NELSON AVE***	***0 - 1/8 SW***	***B6***	***46***

Lower Elevation	Address	Dist / Dir	Map ID	Page
VSI SCREWCORP	***135 N UNRUH AVE***	***1/8 - 1/4 SSW***	***C13***	***51***
EDNA, INC	***15006 E NELSON AVE***	***1/8 - 1/4 NW***	***D19***	***59***
OSCAR TIRES	15156 E VALLEY BLVD	1/8 - 1/4 SSW	F26	67
HADDICKS TOWING, INC	***15120 E VALLEY BLVD***	***1/8 - 1/4 SW***	***29***	***70***

NOTIFY 65: Notify 65 records contain facility notifications about any release that could impact drinking water and thereby expose the public to a potential health risk. The data come from the State Water Resources Control Board's Proposition 65 database.

A review of the Notify 65 list, as provided by EDR, and dated 10/21/1993 has revealed that there are 4 Notify 65 sites within approximately 1 mile of the target property.

Lower Elevation	Address	Dist / Dir	Map ID	Page
BENCHMARK TECHNOLOGY	200 TURNBULL CYN RD.	1/4 - 1/2 SSW	G34	84
ACORN ENGINEERING COMPANY	15125 PROCTOR AVENUE	1/4 - 1/2 SW	I38	87
HERTZ PENSKE TRUCK	14804 EAST VALLY BLVD	1/2 - 1 WNW	48	113
A E PLASTICS	***14505 PROCTOR AVE***	***1/2 - 1 W***	***50***	***114***

WIP: Well Investigation Program case in the San Gabriel and San Fernando Valley area.

A review of the WIP list, as provided by EDR, and dated 03/01/2007 has revealed that there are 6 WIP sites within approximately 0.25 miles of the target property.

Equal/Higher Elevation	Address	Dist / Dir	Map ID	Page
WOLSEY CO	***15110 E NELSON AVE***	***0 - 1/8 NW***	***A2***	***38***
Facility Status: Historical				

Lower Elevation	Address	Dist / Dir	Map ID	Page
ALCOA GLOBAL FASTENERS	***135 N UNRUH AVE***	***1/8 - 1/4 SSW***	***C14***	***52***
Facility Status: Historical				
DOOLEY FOREST PRODUCTS	15006 E NELSON AVE	1/8 - 1/4 NW	D16	55
Facility Status: Historical				
FORMER FORBES INDUSTRIES	***15250 STAFFORD ST***	***1/8 - 1/4 S***	***E20***	***59***
Facility Status: Active				
HADDICKS TOWING, INC	***15120 E VALLEY BLVD***	***1/8 - 1/4 SW***	***29***	***70***
Facility Status: Historical				
NELSON BROTHERS STEEL AND MACH	15222 E VALLEY BLVD	1/8 - 1/4 S	30	76
Facility Status: Historical				

EXECUTIVE SUMMARY

ENVIROSTOR: The Department of Toxic Substances Control's (DTSC's) Site Mitigation and Brownfields Reuse Program's (SMBRP's) EnviroStor database identifes sites that have known contamination or sites for which there may be reasons to investigate further. The database includes the following site types: Federal Superfund sites (National Priorities List (NPL)); State Response, including Military Facilities and State Superfund; Voluntary Cleanup; and School sites. EnviroStor provides similar information to the information that was available in CalSites, and provides additional site information, including, but not limited to, identification of formerly-contaminated properties that have been released for reuse, properties where environmental deed restrictions have been recorded to prevent inappropriate land uses, and risk characterization information that is used to assess potential impacts to public health and the environment at contaminated sites.

A review of the ENVIROSTOR list, as provided by EDR, and dated 02/27/2007 has revealed that there is 1 ENVIROSTOR site within approximately 1 mile of the target property.

Lower Elevation	Address	Dist / Dir	Map ID	Page
EXCIDE TECHNOLOGIES/GNB BATTER Facility Status: Refer: 1248 Local Agency	14500 NELSON AVE.	1/2 - 1 NW	49	113

EXECUTIVE SUMMARY

Due to poor or inadequate address information, the following sites were not mapped:

Site Name	Database(s)
SWINERTON & WALBERG CO	SWEEPS UST
1X MCKESSON DRUG CO	HAZNET, LUST, CHMIRS
TROPICANA PRODUCT SALES	Cortese, WIP, CA WDS
SAN GABRIEL RIVER RESPONSE	CERCLIS, FINDS
LA PUENTE DUMP	CERC-NFRAP
AUTO AND TRUCK ELECTRICAL REPAIR	RCRA-SQG, FINDS, HAZNET
LACDPW - VALLEY BLVD. BRIDGE OVER SAN GA	RCRA-LQG
14970 EAST DON JULIAN	ERNS
14724 EAST PROCTOR AVE	ERNS
17721 EAST RAILROAD AVE & FORETON RD	ERNS
17721 EAST RAILROAD AVE @ THORNTON RD	ERNS
AMERICAN TRUCKING	SLIC
FORMER BROUGH INDUSTRIES, INC.	WIP
PHIFER WESTERN	WIP
ELITE SALON SERVICE	WIP
DURAWARE PLASTICS CO., INC.	WIP
MEDIA SHUTTLE	WIP
RAPID RACK INDUSTRIES, INC.	WIP
VLASIC FOODS INC.	WIP

OVERVIEW MAP - 1938169.2s

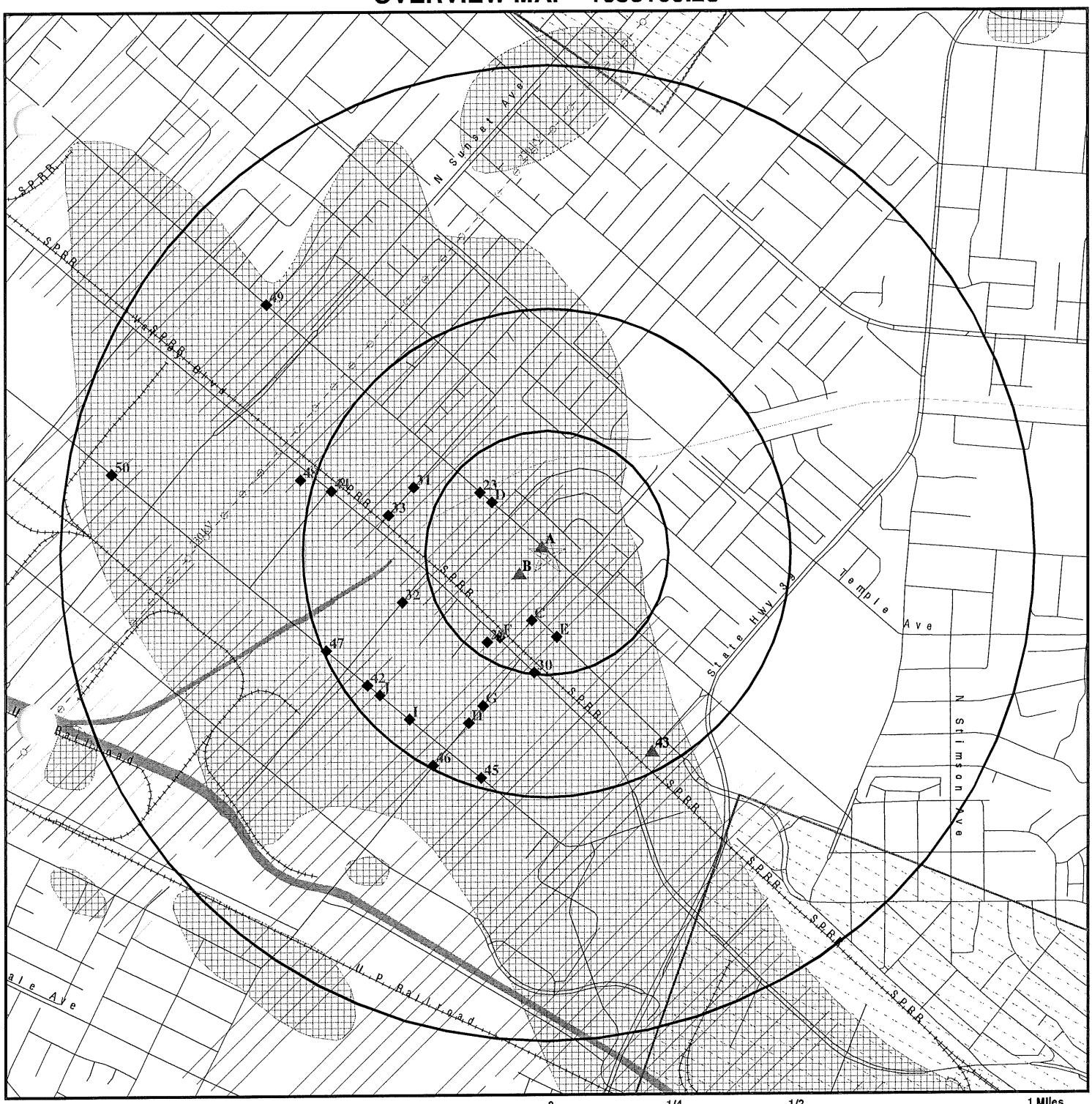

- Target Property
- Sites at elevations higher than or equal to the target property
- Sites at elevations lower than the target property
- Manufactured Gas Plants
- National Priority List Sites
- Dept. Defense Sites
- Indian Reservations BIA
- Power transmission lines
- Oil & Gas pipelines
- 100-year flood zone
- 500-year flood zone
- Areas of Concern

This report includes Interactive Map Layers to display and/or hide map information. The legend includes only those icons for the default map view.

SITE NAME: 15130 East Nelson Avenue ADDRESS: 15130 East Nelson Avenue City of Industry CA 91744 LAT/LONG: 34.0306 / 117.9635	CLIENT: Ardent Environmental Group CONTACT: Paul Roberts INQUIRY #: 1938169.2s DATE: May 25, 2007 2:03 pm

Copyright © 2007 EDR, Inc. © 2007 Tele Atlas Rel. 07/2006

DETAIL MAP - 1938169.2s

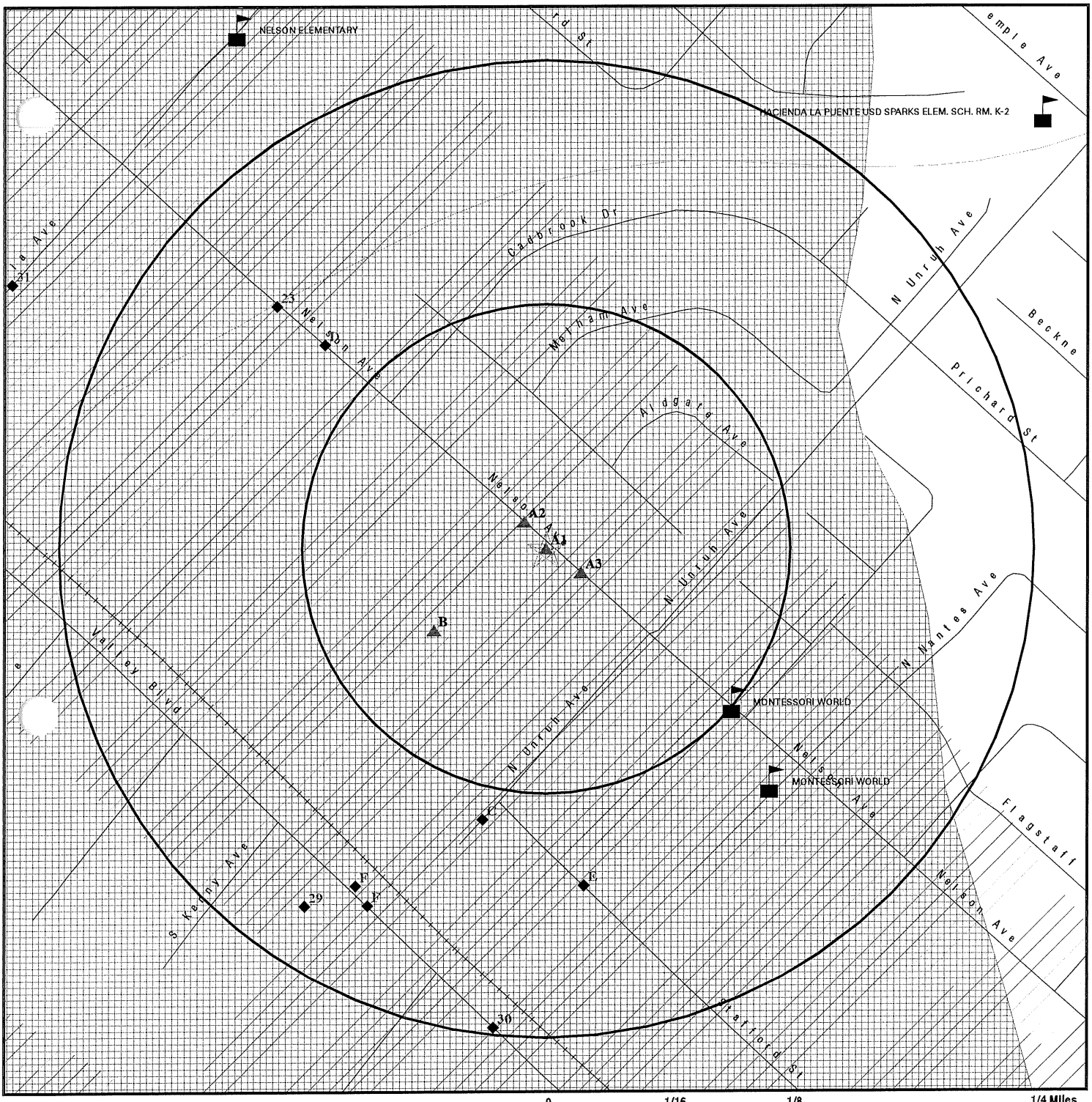

- Target Property
- Sites at elevations higher than or equal to the target property
- Sites at elevations lower than the target property
- Manufactured Gas Plants
- Sensitive Receptors
- National Priority List Sites
- Dept. Defense Sites
- Indian Reservations BIA
- Oil & Gas pipelines
- 100-year flood zone
- 500-year flood zone
- Areas of Concern

This report includes Interactive Map Layers to display and/or hide map information. The legend includes only those icons for the default map view.

SITE NAME: 15130 East Nelson Avenue ADDRESS: 15130 East Nelson Avenue City of Industry CA 91744 LAT/LONG: 34.0306 / 117.9635	CLIENT: Ardent Environmental Group CONTACT: Paul Roberts INQUIRY #: 1938169.2s DATE: May 25, 2007 2:03 pm

Copyright © 2007 EDR, Inc. © 2007 Tele Atlas Rel. 07/2006

MAP FINDINGS SUMMARY

Database	Target Property	Search Distance (Miles)	< 1/8	1/8 - 1/4	1/4 - 1/2	1/2 - 1	> 1	Total Plotted
FEDERAL RECORDS								
NPL		1.000	0	0	0	2	NR	2
Proposed NPL		1.000	0	0	0	0	NR	0
Delisted NPL		1.000	0	0	0	0	NR	0
NPL LIENS		TP	NR	NR	NR	NR	NR	0
CERCLIS		0.500	1	0	0	NR	NR	1
CERC-NFRAP		0.500	0	0	0	NR	NR	0
CORRACTS		1.000	0	0	0	0	NR	0
RCRA TSD		0.500	0	0	0	NR	NR	0
RCRA Lg. Quan. Gen.		0.250	0	2	NR	NR	NR	2
RCRA Sm. Quan. Gen.		0.250	3	6	NR	NR	NR	9
ERNS		TP	NR	NR	NR	NR	NR	0
HMIRS		TP	NR	NR	NR	NR	NR	0
US ENG CONTROLS		0.500	0	0	0	NR	NR	0
US INST CONTROL		0.500	0	0	0	NR	NR	0
DOD		1.000	0	0	0	0	NR	0
FUDS		1.000	0	0	0	0	NR	0
US BROWNFIELDS		0.500	0	0	0	NR	NR	0
CONSENT		1.000	0	0	0	0	NR	0
ROD		1.000	0	0	0	2	NR	2
UMTRA		0.500	0	0	0	NR	NR	0
ODI		0.500	0	0	0	NR	NR	0
TRIS		TP	NR	NR	NR	NR	NR	0
TSCA		TP	NR	NR	NR	NR	NR	0
FTTS		TP	NR	NR	NR	NR	NR	0
SSTS		TP	NR	NR	NR	NR	NR	0
LIENS 2		TP	NR	NR	NR	NR	NR	0
RADINFO		TP	NR	NR	NR	NR	NR	0
CDL		TP	NR	NR	NR	NR	NR	0
HIST FTTS		TP	NR	NR	NR	NR	NR	0
ICIS		TP	NR	NR	NR	NR	NR	0
LUCIS		0.500	0	0	0	NR	NR	0
DOT OPS		TP	NR	NR	NR	NR	NR	0
PADS		TP	NR	NR	NR	NR	NR	0
MLTS		TP	NR	NR	NR	NR	NR	0
MINES		0.250	0	0	NR	NR	NR	0
FINDS		TP	NR	NR	NR	NR	NR	0
RAATS		TP	NR	NR	NR	NR	NR	0
STATE AND LOCAL RECORDS								
Hist Cal-Sites		1.000	0	0	0	0	NR	0
CA Bond Exp. Plan		1.000	0	0	0	0	NR	0
SCH		0.250	0	0	NR	NR	NR	0
Toxic Pits		1.000	0	0	0	0	NR	0
State Landfill		0.500	0	0	1	NR	NR	1
CA WDS		TP	NR	NR	NR	NR	NR	0
WMUDS/SWAT		0.500	0	0	0	NR	NR	0
Cortese		0.500	2	3	11	NR	NR	16

MAP FINDINGS SUMMARY

Database	Target Property	Search Distance (Miles)	< 1/8	1/8 - 1/4	1/4 - 1/2	1/2 - 1	> 1	Total Plotted
SWRCY		0.500	0	0	0	NR	NR	0
LUST		0.500	2	3	10	NR	NR	15
CA FID UST		0.250	1	1	NR	NR	NR	2
SLIC		0.500	0	1	3	NR	NR	4
AOCONCERN		1.000	1	0	0	0	NR	1
UST		0.250	0	0	NR	NR	NR	0
HIST UST		0.250	1	2	NR	NR	NR	3
AST		0.250	0	1	NR	NR	NR	1
SWEEPS UST		0.250	2	4	NR	NR	NR	6
CHMIRS		TP	NR	NR	NR	NR	NR	0
Notify 65		1.000	0	0	2	2	NR	4
LA Co. Site Mitigation		TP	NR	NR	NR	NR	NR	0
DEED		0.500	0	0	0	NR	NR	0
VCP		0.500	0	0	0	NR	NR	0
DRYCLEANERS		0.250	0	0	NR	NR	NR	0
Los Angeles Co. HMS		TP	NR	NR	NR	NR	NR	0
WIP		0.250	1	5	NR	NR	NR	6
CDL		TP	NR	NR	NR	NR	NR	0
RESPONSE		1.000	0	0	0	0	NR	0
HAZNET	X	TP	NR	NR	NR	NR	NR	0
EMI		TP	NR	NR	NR	NR	NR	0
ENVIROSTOR		1.000	0	0	0	1	NR	1
TRIBAL RECORDS								
INDIAN RESERV		1.000	0	0	0	0	NR	0
INDIAN LUST		0.500	0	0	0	NR	NR	0
INDIAN UST		0.250	0	0	NR	NR	NR	0
EDR PROPRIETARY RECORDS								
Manufactured Gas Plants		1.000	0	0	0	0	NR	0
EDR Historical Auto Stations		0.250	0	0	NR	NR	NR	0
EDR Historical Cleaners		0.250	0	0	NR	NR	NR	0

NOTES:

TP = Target Property

NR = Not Requested at this Search Distance

Sites may be listed in more than one database

A1
Target
Property

LOS ALTOS FOOD PRODUCTS INC
15130 NELSON AVE
CITY OF INDUSTRY, CA 91744

HAZNET **S107148143**
N/A

Site 1 of 3 in cluster A

Actual:
314 ft.

HAZNET:

Gepaid:	CAL000261194
Contact:	ALIN ANDRADE / GM
Telephone:	6263306555
Facility Addr2:	Not reported
Mailing Name:	Not reported
Mailing Address:	15130 NELSON AVE
Mailing City,St,Zip:	CITY OF INDUSTRY, CA 91744
Gen County:	Los Angeles
TSD EPA ID:	CAD099452708
TSD County:	Los Angeles
Waste Category:	Waste oil and mixed oil
Disposal Method:	Recycler
Tons:	0.91
Facility County:	Los Angeles

SSW
< 1/8
1 ft.

SAN GABRIEL VALLEY
LOS ANGELES (County), CA

AOCONCERN **CCA0000001**
N/A

Additional polygons located at: SSW 3758 ft.; North 4163 ft.; SSW 4941 ft.

AOCONCERN:
area where VOC contamination is at or above the MCL as designated by region 9 EPA office

---

NPL
Region
SE
1/2-1
3355 ft.

SAN GABRIEL VALLEY (AREA 4)
STIMSON AVE & OLD VALLEY BLVD
LA PUENTE, CA 91744

CERCLIS **1000114960**
FINDS **CAD980817985**
NPL
ROD
US ENG CONTROLS

CERCLIS:

Site ID:	0902091
Federal Facility:	Not a Federal Facility
NPL Status:	Currently on the Final NPL
Non NPL Status:	Not reported

CERCLIS Site Contact Name(s):

Contact Name:	Jere Johnson
Contact Tel:	(415) 972-3094
Contact Title:	Site Assessment Manager (SAM)
Contact Name:	Dawn Richmond
Contact Tel:	(415) 972-3097
Contact Title:	Site Assessment Manager (SAM)
Contact Name:	Dana Barton
Contact Tel:	(415) 972-3087
Contact Title:	Remedial Project Manager (RPM)

SAN GABRIEL VALLEY (AREA 4) (Continued) **1000114960**

Contact Name: Matt Mitguard
Contact Tel: (415) 972-3096
Contact Title: Site Assessment Manager (SAM)

CERCLIS Site Alias Name(s):
Alias Name: SAN GABRIEL VALLEY (AREA 4)
Alias Address: STIMSON AVE & OLD VALLEY BLVD
LA PUENTE, CA 91744

Site Description: The Puente Valley Operable Unit (PVOU) is located within the southeastern portion of the San Gabriel Valley, approximately 25 miles from the Pacific Coast, in eastern Los Angeles County. Located within the San Gabriel Valley is the San Gabriel Basin. The majority of the groundwater pumped from the main San Gabriel Basin is used for drinking water, supplied to the public by purveyors that are regulated as public water supply systems. Land use at the site includes industrial, commercial, and residential.The San Gabriel Valley has been the subject of environmental investigation since 1979 when groundwater contaminated with volatile organic compounds (VOCs) was first identified. In May 1984, four broad areas of contamination within the basin were listed as San Gabriel Areas 1 through 4 on the Environmental Protection Agency's (EPA's) National Priorities List (NPL). EPA subsequently divided the basin into eight operable units (OUs) to provide a means of describing hydrogeology and contaminant distribution, and planning remedial activities in the basin.In May 1993, EPA sent Special Notice letters to 58 potentially responsible parties (PRPs), requesting that these parties present a good faith offer to perform the remedial investigation/feasibility study (RI/FS) for the PVOU. Forty-two of these PRPs formed the Puente Valley Steering Committee (PVSC), and in September 1993 entered into an administrative order on consent (AOC) with EPA to conduct the RI/FS. Also in September 1993, EPA issued a unilateral administrative order (UAO) to two PRPs, Goe Engineering and Diversey Corporation, that failed to present a good faith offer. Diversey Corporation completed the activities that the UAO required in 1996, and the PVSC and EPA completed the RI/FS in May 1997.PRPs in the EL Monte and South El Monte OUs have entered into AOCs to perform the RI/FS for their respective OUs. EPA also issued UAOs to two parties in the El Monte OU. In the Baldwin Park OU, EPA issued a ROD in March 1993.After the Interim ROD was signed, and Special Notice letters were sent out, the PRPs were unable to make a unified offer for all of the work (i.e., shallow zone and intermediate zone cleanup, and Mid-Valley monitoring). In an effort to keep the cleanup process moving forward as expeditiously as possible, EPA carved out implementation of the remedy such that the intermediate and shallow zone work would be conducted by two different PRP groups or parties.An Explanation of Significant Differences (ESD) addressing the emerging contaminants perchlorate and 1,4-dioxane at OU 1 was completed on June 14, 2005.

CERCLIS Assessment History:
Action: DISCOVERY
Date Started: Not reported
Date Completed: 04/01/1980
Priority Level: Not reported

Action: ISSUE REQUEST LETTERS (104E)
Date Started: Not reported
Date Completed: 08/01/1983
Priority Level: Not reported

Action: SITE INSPECTION
Date Started: 03/01/1983

SAN GABRIEL VALLEY (AREA 4) (Continued) **1000114960**

Date Completed: 09/01/1983
Priority Level: High

Action: SITE INSPECTION
Date Started: 03/01/1983
Date Completed: 09/01/1983
Priority Level: High

Action: HAZARD RANKING SYSTEM PACKAGE
Date Started: Not reported
Date Completed: 09/01/1983
Priority Level: Not reported

Action: PRELIMINARY ASSESSMENT
Date Started: Not reported
Date Completed: 09/01/1983
Priority Level: High

Action: PROPOSAL TO NATIONAL PRIORITIES LIST
Date Started: Not reported
Date Completed: 09/08/1983
Priority Level: Not reported

Action: ISSUE REQUEST LETTERS (104E)
Date Started: Not reported
Date Completed: 01/01/1984
Priority Level: Not reported

Action: FINAL LISTING ON NATIONAL PRIORITIES LIST
Date Started: Not reported
Date Completed: 05/08/1984
Priority Level: Not reported

Action: ISSUE REQUEST LETTERS (104E)
Date Started: Not reported
Date Completed: 12/30/1988
Priority Level: Not reported

Action: Notice Letters Issued
Date Started: Not reported
Date Completed: 05/07/1990
Priority Level: Not reported

Action: Notice Letters Issued
Date Started: Not reported
Date Completed: 06/07/1990
Priority Level: Not reported

Action: ISSUE REQUEST LETTERS (104E)
Date Started: Not reported
Date Completed: 06/08/1990
Priority Level: Not reported

Action: Notice Letters Issued
Date Started: Not reported
Date Completed: 07/09/1990
Priority Level: Not reported

SAN GABRIEL VALLEY (AREA 4) (Continued) **1000114960**

Action: Notice Letters Issued
Date Started: Not reported
Date Completed: 09/20/1990
Priority Level: Not reported

Action: Notice Letters Issued
Date Started: Not reported
Date Completed: 10/12/1990
Priority Level: Not reported

Action: Notice Letters Issued
Date Started: Not reported
Date Completed: 12/05/1990
Priority Level: Not reported

Action: Notice Letters Issued
Date Started: Not reported
Date Completed: 12/06/1990
Priority Level: Not reported

Action: Notice Letters Issued
Date Started: Not reported
Date Completed: 12/07/1990
Priority Level: Not reported

Action: Notice Letters Issued
Date Started: Not reported
Date Completed: 02/07/1991
Priority Level: Not reported

Action: Notice Letters Issued
Date Started: Not reported
Date Completed: 03/06/1991
Priority Level: Not reported

Action: Notice Letters Issued
Date Started: Not reported
Date Completed: 03/15/1991
Priority Level: Not reported

Action: Notice Letters Issued
Date Started: Not reported
Date Completed: 07/03/1991
Priority Level: Not reported

Action: Notice Letters Issued
Date Started: Not reported
Date Completed: 07/09/1991
Priority Level: Not reported

Action: Notice Letters Issued
Date Started: Not reported
Date Completed: 09/26/1991
Priority Level: Not reported

Action: REMOVAL ASSESSMENT
Date Started: 12/27/1991

SAN GABRIEL VALLEY (AREA 4) (Continued) **1000114960**

Date Completed: 12/27/1991
Priority Level: Not reported

Action: ECOLOGICAL RISK ASSESSMENT
Date Started: Not reported
Date Completed: 09/16/1992
Priority Level: Not reported

Action: RISK/HEALTH ASSESSMENT
Date Started: Not reported
Date Completed: 09/16/1992
Priority Level: Not reported

Action: Notice Letters Issued
Date Started: Not reported
Date Completed: 01/12/1993
Priority Level: Not reported

Action: Notice Letters Issued
Date Started: Not reported
Date Completed: 02/12/1993
Priority Level: Not reported

Action: Notice Letters Issued
Date Started: Not reported
Date Completed: 04/09/1993
Priority Level: Not reported

Action: Notice Letters Issued
Date Started: Not reported
Date Completed: 05/07/1993
Priority Level: Not reported

Action: Special Notice Issued
Date Started: Not reported
Date Completed: 05/26/1993
Priority Level: Not reported

Action: REMEDIAL INVESTIGATION/FEASIBILITY STUDY NEGOTIATIONS
Date Started: 05/26/1993
Date Completed: 09/30/1993
Priority Level: Not reported

Action: ADMINISTRATIVE ORDER ON CONSENT
Date Started: Not reported
Date Completed: 09/30/1993
Priority Level: Not reported

Action: Special Notice Issued
Date Started: Not reported
Date Completed: 02/03/1994
Priority Level: Not reported

Action: NATIONAL PRIORITIES LIST RESPONSIBLE PARTY SEARCH
Date Started: 01/30/1989
Date Completed: 07/01/1994
Priority Level: Not reported

SAN GABRIEL VALLEY (AREA 4) (Continued) **1000114960**

Action:	NATIONAL PRIORITIES LIST RESPONSIBLE PARTY SEARCH
Date Started:	09/30/1984
Date Completed:	07/01/1994
Priority Level:	Not reported
Action:	Notice Letters Issued
Date Started:	Not reported
Date Completed:	04/13/1995
Priority Level:	Not reported
Action:	Notice Letters Issued
Date Started:	Not reported
Date Completed:	04/20/1995
Priority Level:	Not reported
Action:	Notice Letters Issued
Date Started:	Not reported
Date Completed:	05/05/1995
Priority Level:	Not reported
Action:	Notice Letters Issued
Date Started:	Not reported
Date Completed:	08/18/1995
Priority Level:	Not reported
Action:	POTENTIALLY RESPONSIBLE PARTY REMEDIAL INVESTIGATION/FEASIBILITY STUDY
Date Started:	09/30/1993
Date Completed:	12/20/1996
Priority Level:	Not reported
Action:	ADMINISTRATIVE ORDER ON CONSENT
Date Started:	Not reported
Date Completed:	07/02/1997
Priority Level:	Not reported
Action:	ADMINISTRATIVE ORDER ON CONSENT
Date Started:	Not reported
Date Completed:	02/25/1998
Priority Level:	Not reported
Action:	COMBINED REMEDIAL INVESTIGATION/FEASIBILITY STUDY
Date Started:	12/20/1996
Date Completed:	09/30/1998
Priority Level:	Not reported
Action:	RECORD OF DECISION
Date Started:	Not reported
Date Completed:	09/30/1998
Priority Level:	Not reported
Action:	ADMINISTRATIVE ORDER ON CONSENT
Date Started:	Not reported
Date Completed:	09/14/1999
Priority Level:	Not reported
Action:	NATIONAL PRIORITIES LIST RESPONSIBLE PARTY SEARCH

SAN GABRIEL VALLEY (AREA 4) (Continued) **1000114960**

Date Started: 10/01/1999
Date Completed: 09/28/2000
Priority Level: Search Complete, Viable PRPs

Action: UNILATERAL ADMIN ORDER
Date Started: Not reported
Date Completed: 09/13/2001
Priority Level: Not reported

Action: REMEDIAL DESIGN/REMEDIAL ACTION NEGOTIATIONS
Date Started: 09/28/2000
Date Completed: 09/27/2001
Priority Level: Not reported

Action: REMEDIAL DESIGN
Date Started: 09/27/2001
Date Completed: Not reported
Priority Level: Not reported

Action: UNILATERAL ADMIN ORDER
Date Started: Not reported
Date Completed: 03/21/2002
Priority Level: Not reported

Action: REMEDIAL DESIGN/REMEDIAL ACTION NEGOTIATIONS
Date Started: 09/28/2000
Date Completed: 03/21/2002
Priority Level: Not reported

Action: POTENTIALLY RESPONSIBLE PARTY REMEDIAL DESIGN
Date Started: 03/29/2002
Date Completed: Not reported
Priority Level: Not reported

Action: Lodged By DOJ
Date Started: Not reported
Date Completed: 07/31/2003
Priority Level: Not reported

Action: Explanation Of Significant Differences
Date Started: Not reported
Date Completed: 06/14/2005
Priority Level: Not reported

Action: CONSENT DECREE
Date Started: 08/22/2003
Date Completed: 06/28/2005
Priority Level: Not reported

Action: Lodged By DOJ
Date Started: Not reported
Date Completed: 07/21/2005
Priority Level: Not reported

Action: POTENTIALLY RESPONSIBLE PARTY REMEDIAL DESIGN
Date Started: 07/25/2005
Date Completed: Not reported

SAN GABRIEL VALLEY (AREA 4) (Continued) **1000114960**

Priority Level: Not reported

Action: CONSENT DECREE
Date Started: 06/11/2003
Date Completed: 09/08/2005
Priority Level: Not reported

Action: CONSENT DECREE
Date Started: 07/25/2005
Date Completed: 04/28/2006
Priority Level: Not reported

Action: FIVE YEAR REVIEW REPORT DUE
Date Started: Not reported
Date Completed: Not reported
Priority Level: Not reported

FINDS:
Other Pertinent Environmental Activity Identified at Site

ICIS (Integrated Compliance Information System) is the Integrated Compliance Information System and provides a database that, when complete, will contain integrated Enforcement and Compliance information across most of EPA's programs. The vision for ICIS is to replace EPA's independent databases that contain Enforcement data with a single repository for that information. Currently, ICIS contains all Federal Administrative and Judicial enforcement actions. This information is maintained in ICIS by EPA in the Regional offices and its Headquarters. A future release of ICIS will replace the Permit Compliance System (PCS) which supports the NPDES and will integrate that information with Federal actions already in the system. ICIS also has the capability to track other activities occurring in the Region that support Compliance and Enforcement programs. These include; Incident Tracking, Compliance Assistance, and Compliance Monitoring.

CERCLIS (Comprehensive Environmental Response, Compensation, and Liability Information System) is the Superfund database that is used to support management in all phases of the Superfund program. The system contains information on all aspects of hazardous waste sites, including an inventory of sites, planned and actual site activities, and financial information.

NPL:
EPA ID: CAD980817985
EPA Region: 09
Federal: General
Final Date: 05/08/1984

Category Details:
NPL Status: Currently on the Final NPL
Category Description: Depth To Aquifer-<= 10 Feet
Category Value: 1

SAN GABRIEL VALLEY (AREA 4) (Continued) **1000114960**

NPL Status: Currently on the Final NPL
Category Description: Distance To Nearest Population-> 0 And <= 1/4 Mile
Category Value: 10

Site Details:
Site Name: SAN GABRIEL VALLEY (AREA 4)
Site Status: Final
Status Date: 05/08/84
Site City: LA PUENTE
Site State: CA
Federal Site: Not a Federal Facility
HRS Score: 28.90
GW Score: 50.00
SW Score: 0.00
Air Score: Not reported
Soil Score: Not reported
DC Score: Not reported
FE Score: Not reported

Substance Details:
NPL Status: Currently on the Final NPL
Substance ID: Not reported
Substance: Not reported
CAS #: Not reported
Pathway: Not reported
Scoring: Not reported

NPL Status: Currently on the Final NPL
Substance ID: U210
Substance: TETRACHLOROETHENE
CAS #: 127-18-4
Pathway: GROUND WATER PATHWAY
Scoring: 4

NPL Status: Currently on the Final NPL
Substance ID: U228
Substance: TRICHLOROETHYLENE (TCE)
CAS #: 79-01-6
Pathway: GROUND WATER PATHWAY
Scoring: 4

Summary Details:

Conditions at listing September 1983): San Gabriel Valley Area 4) is a ground water plume that runs along the axis of the San Jose Creek in the San Gabriel ground water basin in La Puenta, Los Angeles County, California. The plume is about1 mile long and 1 mile wide. Ground water is contaminated with trichloroethylene TCE) and perchloroethylene PCE), according to analyses by State agencies and local water companies. Many public wells in the area exceed the EPA SuggestedNo Adverse Response Levels SNARL) for TCE and PCE. Approximately 100,000 people are affected. Cities and public water companies in the area have tested to ensure that their water supplies contain less than 5 parts per billion ppb) of TCE, alevel considered safe for human consumption. When alternative methods of reducing the TCE level below 5 ppb are not effective, wells are removed from service. Status June 1984):
A supplemental sampling program of contaminated wells will begin soon to get a snapshot view of the degree of contamination. The State Department of

SAN GABRIEL VALLEY (AREA 4) (Continued) **1000114960**

Health Services and EPA are preparing to initiate a remedial investigation/ feasibility study to determine the aerial and vertical extent of contamination and to develop alternatives for treatment and management of the problem. EPA continues its investigation to identify sources of the contamination. This site, along with the three other San Gabriel Valley sites, was added tothe NPL in May 1984 because it involves a serious problem that required taking immediate remedial action.

Site Status Details:
NPL Status: Final
Proposed Date: 09/08/1983
Final Date: 05/08/1984
Deleted Date: Not reported

Narratives Details:
NPL Name: SAN GABRIEL VALLEY (AREA 4)
City: LA PUENTE
State: CA

ROD:
Full-text of USEPA Record of Decision(s) is available from EDR.

US ENG CONTROLS:
EPA ID: CAD980817985
Site ID: 0902091
Name: SAN GABRIEL VALLEY (AREA 4)
Address: STIMSON AVE & OLD VALLEY BLVD
LA PUENTE, CA 91744
EPA Region: 09
County: LOS ANGELES
Event Code: Not reported
Actual Date: Not reported

EPA ID: CAD980817985
Site ID: 0902091
Name: SAN GABRIEL VALLEY (AREA 4)
Address: STIMSON AVE & OLD VALLEY BLVD
LA PUENTE, CA 91744
EPA Region: 09
County: LOS ANGELES
Event Code: Not reported
Actual Date: Not reported

EPA ID: CAD980817985
Site ID: 0902091
Name: SAN GABRIEL VALLEY (AREA 4)
Address: STIMSON AVE & OLD VALLEY BLVD
LA PUENTE, CA 91744
EPA Region: 09
County: LOS ANGELES
Event Code: Not reported
Actual Date: Not reported

EPA ID: CAD980817985
Site ID: 0902091
Name: SAN GABRIEL VALLEY (AREA 4)

SAN GABRIEL VALLEY (AREA 4) (Continued) **1000114960**

Address: STIMSON AVE & OLD VALLEY BLVD
LA PUENTE, CA 91744
EPA Region: 09
County: LOS ANGELES
Event Code: Not reported
Actual Date: Not reported

EPA ID: CAD980817985
Site ID: 0902091
Name: SAN GABRIEL VALLEY (AREA 4)
Address: STIMSON AVE & OLD VALLEY BLVD
LA PUENTE, CA 91744
EPA Region: 09
County: LOS ANGELES
Event Code: Not reported
Actual Date: Not reported

EPA ID: CAD980817985
Site ID: 0902091
Name: SAN GABRIEL VALLEY (AREA 4)
Address: STIMSON AVE & OLD VALLEY BLVD
LA PUENTE, CA 91744
EPA Region: 09
County: LOS ANGELES
Event Code: Not reported
Actual Date: Not reported

EPA ID: CAD980817985
Site ID: 0902091
Name: SAN GABRIEL VALLEY (AREA 4)
Address: STIMSON AVE & OLD VALLEY BLVD
LA PUENTE, CA 91744
EPA Region: 09
County: LOS ANGELES
Event Code: Not reported
Actual Date: Not reported

EPA ID: CAD980817985
Site ID: 0902091
Name: SAN GABRIEL VALLEY (AREA 4)
Address: STIMSON AVE & OLD VALLEY BLVD
LA PUENTE, CA 91744
EPA Region: 09
County: LOS ANGELES
Event Code: Not reported
Actual Date: Not reported

EPA ID: CAD980817985
Site ID: 0902091
Name: SAN GABRIEL VALLEY (AREA 4)
Address: STIMSON AVE & OLD VALLEY BLVD
LA PUENTE, CA 91744
EPA Region: 09
County: LOS ANGELES
Event Code: Not reported
Actual Date: Not reported

SAN GABRIEL VALLEY (AREA 4) (Continued) **1000114960**

EPA ID: CAD980817985
Site ID: 0902091
Name: SAN GABRIEL VALLEY (AREA 4)
Address: STIMSON AVE & OLD VALLEY BLVD
LA PUENTE, CA 91744
EPA Region: 09
County: LOS ANGELES
Event Code: Not reported
Actual Date: Not reported

EPA ID: CAD980817985
Site ID: 0902091
Name: SAN GABRIEL VALLEY (AREA 4)
Address: STIMSON AVE & OLD VALLEY BLVD
LA PUENTE, CA 91744
EPA Region: 09
County: LOS ANGELES
Event Code: Not reported
Actual Date: Not reported

EPA ID: CAD980817985
Site ID: 0902091
Name: SAN GABRIEL VALLEY (AREA 4)
Address: STIMSON AVE & OLD VALLEY BLVD
LA PUENTE, CA 91744
EPA Region: 09
County: LOS ANGELES
Event Code: Not reported
Actual Date: Not reported

Action ID: 001
Action Name: Explanation Of Significant Differences
Action Completion date: 6/14/2005
Planned Complet. date: 3/31/2005
Operable Unit: 00
Contaminated Media : Groundwater
Engineering Control: Biological Treatment, (N.O.S.)

NPL
Region
NNE
1/2-1
4914 ft.

SAN GABRIEL VALLEY (AREA 2)
SUNSET & SAN BERNARDINO FREEWAY
BALDWIN PARK, CA 91706

CERCLIS **1000114961**
FINDS **CAD980818512**
NPL
ROD
US ENG CONTROLS

CERCLIS:
Site ID: 0902092
Federal Facility: Not a Federal Facility
NPL Status: Currently on the Final NPL
Non NPL Status: Not reported

CERCLIS Site Contact Name(s):
Contact Name: Wayne Praskins
Contact Tel: (415) 972-3181
Contact Title: Remedial Project Manager (RPM)

Contact Name: Jere Johnson
Contact Tel: (415) 972-3094

SAN GABRIEL VALLEY (AREA 2) (Continued) **1000114961**

Contact Title: Site Assessment Manager (SAM)

Contact Name: Dawn Richmond
Contact Tel: (415) 972-3097
Contact Title: Site Assessment Manager (SAM)

Contact Name: Matt Mitguard
Contact Tel: (415) 972-3096
Contact Title: Site Assessment Manager (SAM)

CERCLIS Site Alias Name(s):
Alias Name: BALDWIN PARK
Alias Address: Not reported
Not reported
Alias Name: SAN GABRIEL VALLEY (AREA 2)
Alias Address: SUNSET & SN BERNARDINO FRWY
BALDWIN PARK, CA 91706
Alias Name: SAN GABRIEL VALLEY (AREA 2)
Alias Address: SUNSET & SAN BERNARDINO FREEWAY
BALDWIN PARK AREA, CA 91706

Site Description: Four areas of groundwater contamination are listed on the National Priorities List: San Gabriel Valley Area 1, San Gabriel Valley Area 2, San Gabriel Valley 3, and San Gabriel Valley 4. The four areas represent a significant portion of the 170 square mile San Gabriel Valley in Los Angeles County, California. More than one million residents live in the San Gabriel Valley alongside a variety of commercial and industrial operations. The San Gabriel Aquifer, which underlies most of the San Gabriel Valley Basin, stores an estimated three trillion gallons of water and is the primary source of water for most of the Basin?s residents. Major surface water features in the San Gabriel Valley include the San Gabriel River, tributaries to the SanGabriel River system, and spreading basins located in or adjacent to the river channels.The approximate location of the San Gabriel Valley Area 2 Site is west of highway 39, south of the San Gabriel Mountains, east of the San Gabriel River, and north of Walnut Creek. Nearly all of the Baldwin Park area is fully developed for residential, commercial, and industrial use. The largest parcels of open land are active and inactive gravel pits and the Santa Fe flood Control Basin. Water purveyors in the site area include: the City of Azusa, California Domestic Water Company, City of Glendora, La Puente Valley County Water District, San Gabriel Valley Water Company, Suburban Water Systems, and Valley County Water District.Volatile Organic Compounds (VOCs), major contaminants of concern at the San Gabriel Valley Sites, were used in large quantities at industrial facilities as early as the 1940?s. From the 1940?s through the 1980?s, carbon tetrachloride, tetrachloroethane, thrichlorethene, and other chlorinated solvents were used by hundreds of businesses for degreasing, as raw materials for automotive products, by a solvent recycler, for chemical extractions , and for other purposes. VOCs have been released by acombination of intentional disposal, careless handling during loading and unloading, leaking tanks and pipes, and other means. VOCs were not detected in ground water until 1979 during environmental monitoring activities conducted by Aerojet Electrosystems near its facility in Azusa.In May 1984, EPA listed four areas of contamination were listed as San Gabriel Valley Area 1 through 4. EPA began its enforcement efforts in the site area in 1985 with searches for and evaluations of historical Federal, State, and local records on chemical usage, handling, and disposal. In 1985, the California Regional Water Quality Board began its Well Investigation Program (WIP) to identify the sources of ground water contamination detected in water supply wells. In 1989, EPA entered into a cooperative agreement to expand the WIP program to determine the nature and

SAN GABRIEL VALLEY (AREA 2) (Continued) **1000114961**

extent of contamination in the San Gabriel Valley. The RI/FS for the Baldwin Park OU was conducted concurrently with source identification efforts, as a fund-lead project. In March 1994, the Record of Decision (ROD) document was signed.

CERCLIS Assessment History:

Action:	DISCOVERY
Date Started:	Not reported
Date Completed:	04/01/1980
Priority Level:	Not reported
Action:	ISSUE REQUEST LETTERS (104E)
Date Started:	Not reported
Date Completed:	08/01/1983
Priority Level:	Not reported
Action:	PRELIMINARY ASSESSMENT
Date Started:	Not reported
Date Completed:	09/01/1983
Priority Level:	High
Action:	SITE INSPECTION
Date Started:	03/01/1983
Date Completed:	09/01/1983
Priority Level:	High
Action:	HAZARD RANKING SYSTEM PACKAGE
Date Started:	Not reported
Date Completed:	09/01/1983
Priority Level:	Not reported
Action:	PROPOSAL TO NATIONAL PRIORITIES LIST
Date Started:	Not reported
Date Completed:	09/08/1983
Priority Level:	Not reported
Action:	ISSUE REQUEST LETTERS (104E)
Date Started:	Not reported
Date Completed:	01/01/1984
Priority Level:	Not reported
Action:	COMMUNITY INVOLVEMENT
Date Started:	05/01/1984
Date Completed:	05/01/1984
Priority Level:	Not reported
Action:	FINAL LISTING ON NATIONAL PRIORITIES LIST
Date Started:	Not reported
Date Completed:	05/08/1984
Priority Level:	Not reported
Action:	ISSUE REQUEST LETTERS (104E)
Date Started:	Not reported
Date Completed:	12/30/1988
Priority Level:	Not reported
Action:	Notice Letters Issued
Date Started:	Not reported

SAN GABRIEL VALLEY (AREA 2) (Continued) **1000114961**

Date Completed: 05/07/1990
Priority Level: Not reported

Action: Notice Letters Issued
Date Started: Not reported
Date Completed: 06/07/1990
Priority Level: Not reported

Action: ISSUE REQUEST LETTERS (104E)
Date Started: Not reported
Date Completed: 06/08/1990
Priority Level: Not reported

Action: Notice Letters Issued
Date Started: Not reported
Date Completed: 07/09/1990
Priority Level: Not reported

Action: Notice Letters Issued
Date Started: Not reported
Date Completed: 09/20/1990
Priority Level: Not reported

Action: Notice Letters Issued
Date Started: Not reported
Date Completed: 10/12/1990
Priority Level: Not reported

Action: Notice Letters Issued
Date Started: Not reported
Date Completed: 12/05/1990
Priority Level: Not reported

Action: Notice Letters Issued
Date Started: Not reported
Date Completed: 12/06/1990
Priority Level: Not reported

Action: Notice Letters Issued
Date Started: Not reported
Date Completed: 12/07/1990
Priority Level: Not reported

Action: Notice Letters Issued
Date Started: Not reported
Date Completed: 02/07/1991
Priority Level: Not reported

Action: Notice Letters Issued
Date Started: Not reported
Date Completed: 03/06/1991
Priority Level: Not reported

Action: Notice Letters Issued
Date Started: Not reported
Date Completed: 07/09/1991
Priority Level: Not reported

SAN GABRIEL VALLEY (AREA 2) (Continued) **1000114961**

Action: Notice Letters Issued
Date Started: Not reported
Date Completed: 09/26/1991
Priority Level: Not reported

Action: ADMINISTATIVE/VOLUNTARY COST RECOVERY
Date Started: Not reported
Date Completed: 09/30/1991
Priority Level: Not reported

Action: REMOVAL ASSESSMENT
Date Started: 12/27/1991
Date Completed: 12/27/1991
Priority Level: Not reported

Action: RISK/HEALTH ASSESSMENT
Date Started: Not reported
Date Completed: 09/16/1992
Priority Level: Not reported

Action: ECOLOGICAL RISK ASSESSMENT
Date Started: Not reported
Date Completed: 09/16/1992
Priority Level: Not reported

Action: Special Notice Issued
Date Started: Not reported
Date Completed: 05/26/1993
Priority Level: Not reported

Action: Notice Letters Issued
Date Started: Not reported
Date Completed: 08/04/1993
Priority Level: Not reported

Action: Notice Letters Issued
Date Started: Not reported
Date Completed: 08/27/1993
Priority Level: Not reported

Action: Special Notice Issued
Date Started: Not reported
Date Completed: 02/03/1994
Priority Level: Not reported

Action: RECORD OF DECISION
Date Started: Not reported
Date Completed: 03/31/1994
Priority Level: Not reported

Action: COMBINED REMEDIAL INVESTIGATION/FEASIBILITY STUDY
Date Started: 08/01/1987
Date Completed: 03/31/1994
Priority Level: Not reported

Action: NATIONAL PRIORITIES LIST RESPONSIBLE PARTY SEARCH
Date Started: 09/30/1984

SAN GABRIEL VALLEY (AREA 2) (Continued) **1000114961**

Date Completed: 07/01/1994
Priority Level: Not reported

Action: NATIONAL PRIORITIES LIST RESPONSIBLE PARTY SEARCH
Date Started: 01/30/1989
Date Completed: 07/01/1994
Priority Level: Not reported

Action: Notice Letters Issued
Date Started: Not reported
Date Completed: 08/09/1994
Priority Level: Not reported

Action: Notice Letters Issued
Date Started: Not reported
Date Completed: 04/13/1995
Priority Level: Not reported

Action: Notice Letters Issued
Date Started: Not reported
Date Completed: 04/20/1995
Priority Level: Not reported

Action: Notice Letters Issued
Date Started: Not reported
Date Completed: 05/05/1995
Priority Level: Not reported

Action: Notice Letters Issued
Date Started: Not reported
Date Completed: 08/18/1995
Priority Level: Not reported

Action: ADMINISTRATIVE ORDER ON CONSENT
Date Started: Not reported
Date Completed: 05/13/1996
Priority Level: Not reported

Action: REMEDIAL DESIGN/REMEDIAL ACTION NEGOTIATIONS
Date Started: 05/15/1997
Date Completed: 06/30/2000
Priority Level: Not reported

Action: UNILATERAL ADMIN ORDER
Date Started: Not reported
Date Completed: 06/30/2000
Priority Level: Not reported

Action: POTENTIALLY RESPONSIBLE PARTY REMEDIAL DESIGN
Date Started: 07/21/2000
Date Completed: Not reported
Priority Level: Not reported

Action: ADMINISTRATIVE ORDER ON CONSENT
Date Started: Not reported
Date Completed: 09/25/2001
Priority Level: Not reported

SAN GABRIEL VALLEY (AREA 2) (Continued) **1000114961**

Action: PROSPECTIVE PURCHASER AGREEMENT ASSESSMENT
Date Started: 06/05/2001
Date Completed: 09/25/2001
Priority Level: PPA Signed

Action: Lodged By DOJ
Date Started: Not reported
Date Completed: 04/11/2002
Priority Level: Not reported

Action: ALTERNATIVE DISPUTE RESOLUTION
Date Started: 07/01/2000
Date Completed: 05/31/2002
Priority Level: Not reported

Action: CONSENT DECREE
Date Started: 01/01/2002
Date Completed: 08/27/2002
Priority Level: Not reported

Action: POTENTIALLY RESPONSIBLE PARTY REMEDIAL DESIGN
Date Started: 07/21/2000
Date Completed: 09/26/2002
Priority Level: Not reported

Action: POTENTIALLY RESPONSIBLE PARTY REMEDIAL ACTION
Date Started: 09/26/2002
Date Completed: Not reported
Priority Level: Not reported

Action: POTENTIALLY RESPONSIBLE PARTY REMEDIAL DESIGN
Date Started: 07/21/2000
Date Completed: 03/31/2003
Priority Level: Not reported

Action: POTENTIALLY RESPONSIBLE PARTY REMEDIAL DESIGN
Date Started: 07/21/2000
Date Completed: 08/08/2003
Priority Level: Not reported

Action: OPERATIONS AND MAINTENANCE
Date Started: 09/30/2003
Date Completed: Not reported
Priority Level: Not reported

Action: POTENTIALLY RESPONSIBLE PARTY LONG-TERM RESPONSE ACTION
Date Started: 09/30/2003
Date Completed: Not reported
Priority Level: Not reported

Action: POTENTIALLY RESPONSIBLE PARTY REMEDIAL ACTION
Date Started: 09/26/2002
Date Completed: 09/30/2003
Priority Level: Interim RA Report

Action: OPERATIONS AND MAINTENANCE
Date Started: 09/30/2003

SAN GABRIEL VALLEY (AREA 2) (Continued) **1000114961**

Date Completed: Not reported
Priority Level: Not reported

Action: POTENTIALLY RESPONSIBLE PARTY REMEDIAL DESIGN
Date Started: 07/21/2000
Date Completed: 09/29/2004
Priority Level: Not reported

Action: OPERATIONS AND MAINTENANCE
Date Started: 09/30/2004
Date Completed: Not reported
Priority Level: Not reported

Action: POTENTIALLY RESPONSIBLE PARTY REMEDIAL ACTION
Date Started: 03/31/2003
Date Completed: 09/30/2004
Priority Level: Interim RA Report

Action: POTENTIALLY RESPONSIBLE PARTY REMEDIAL ACTION
Date Started: 08/08/2003
Date Completed: 03/31/2005
Priority Level: Interim RA Report

Action: OPERATIONS AND MAINTENANCE
Date Started: 03/31/2005
Date Completed: Not reported
Priority Level: Not reported

Action: Lodged By DOJ
Date Started: Not reported
Date Completed: 09/20/2005
Priority Level: Not reported

Action: Lodged By DOJ
Date Started: Not reported
Date Completed: 10/26/2005
Priority Level: Not reported

Action: Lodged By DOJ
Date Started: Not reported
Date Completed: 10/26/2005
Priority Level: Not reported

Action: Lodged By DOJ
Date Started: Not reported
Date Completed: 10/26/2005
Priority Level: Not reported

Action: Lodged By DOJ
Date Started: Not reported
Date Completed: 10/26/2005
Priority Level: Not reported

Action: Lodged By DOJ
Date Started: Not reported
Date Completed: 10/26/2005
Priority Level: Not reported

SAN GABRIEL VALLEY (AREA 2) (Continued) **1000114961**

Action: Lodged By DOJ
Date Started: Not reported
Date Completed: 10/26/2005
Priority Level: Not reported

Action: Lodged By DOJ
Date Started: Not reported
Date Completed: 10/26/2005
Priority Level: Not reported

Action: SETTLEMENT (GENERIC)
Date Started: Not reported
Date Completed: 11/01/2005
Priority Level: Not reported

Action: CONSENT DECREE
Date Started: 09/28/2005
Date Completed: 12/12/2005
Priority Level: Not reported

Action: CONSENT DECREE
Date Started: 09/28/2005
Date Completed: 12/13/2005
Priority Level: Not reported

Action: CONSENT DECREE
Date Started: 09/28/2005
Date Completed: 12/13/2005
Priority Level: Not reported

Action: CONSENT DECREE
Date Started: 09/28/2005
Date Completed: 12/13/2005
Priority Level: Not reported

Action: CONSENT DECREE
Date Started: 09/28/2005
Date Completed: 12/13/2005
Priority Level: Not reported

Action: CONSENT DECREE
Date Started: 09/28/2005
Date Completed: 12/14/2005
Priority Level: Not reported

Action: CONSENT DECREE
Date Started: 09/28/2005
Date Completed: 12/16/2005
Priority Level: Not reported

Action: POTENTIALLY RESPONSIBLE PARTY REMEDIAL ACTION
Date Started: 09/29/2004
Date Completed: 09/28/2006
Priority Level: Interim RA Report

FINDS:
Other Pertinent Environmental Activity Identified at Site

SAN GABRIEL VALLEY (AREA 2) (Continued) **1000114961**

CERCLIS (Comprehensive Environmental Response, Compensation, and Liability Information System) is the Superfund database that is used to support management in all phases of the Superfund program. The system contains information on all aspects of hazardous waste sites, including an inventory of sites, planned and actual site activities, and financial information.

NPL:
EPA ID: CAD980818512
EPA Region: 09
Federal: General
Final Date: 05/08/1984

Category Details:
NPL Status: Currently on the Final NPL
Category Description: Depth To Aquifer-<= 10 Feet
Category Value: 1

NPL Status: Currently on the Final NPL
Category Description: Distance To Nearest Population-> 0 And <= 1/4 Mile
Category Value: 10

Site Details:
Site Name: SAN GABRIEL VALLEY (AREA 2)
Site Status: Final
Status Date: 05/08/84
Site City: BALDWIN PARK
Site State: CA
Federal Site: Not a Federal Facility
HRS Score: 42.24
GW Score: 73.08
SW Score: 0.00
Air Score: Not reported
Soil Score: Not reported
DC Score: Not reported
FE Score: Not reported

Substance Details:
NPL Status: Currently on the Final NPL
Substance ID: Not reported
Substance: Not reported
CAS #: Not reported
Pathway: Not reported
Scoring: Not reported

NPL Status: Currently on the Final NPL
Substance ID: U210
Substance: TETRACHLOROETHENE
CAS #: 127-18-4
Pathway: GROUND WATER PATHWAY
Scoring: 2

NPL Status: Currently on the Final NPL

SAN GABRIEL VALLEY (AREA 2) (Continued) **1000114961**

Substance ID: U211
Substance: CARBON TETRACHLORIDE
CAS #: 56-23-5
Pathway: GROUND WATER PATHWAY
Scoring: 4

NPL Status: Currently on the Final NPL
Substance ID: U228
Substance: TRICHLOROETHYLENE (TCE)
CAS #: 79-01-6
Pathway: GROUND WATER PATHWAY
Scoring: 2

Summary Details:

Conditions at listing September 1983): San Gabriel Valley Area 2) is a ground water plume that parallels the San Gabriel River to the west in the San Gabriel ground water basin in the Baldwin Park area of Los Angeles County, California. The plume is about 7.5 miles long and 1.5 miles wide. Ground water is contaminated with trichloroethylene TCE), perchloroethylene PCE), and carbon tetrachloride, according to analyses by State agencies and local water companies. Many public wells in the area exceed the EPA Suggested No Adverse Response Levels SNARL) for TCE and PCE. Approximately 100,000 people are affected. Cities and public water companies in the area have tested to ensure that their water supplies containless than 5 parts per billion ppb) of TCE, a level considered safe for human consumption. When alternative methods of reducing the TCE level below 5 ppb are not effective, wells are removed from service. Status June 1984): A supplemental sampling program of contaminated wells will begin soon to get a snapshot view of the degree of contamination. The State Department of Health Services and EPA are preparing to initiate a remedial investigation/ feasibility study to determine the aerial and vertical extent of contamination and to develop alternatives for treatment and management of the problem. EPA continues its investigation to identify sources of the contamination. This site, along with the threeother San Gabriel Valley sites, was added to the NPL in May 1984 because it involves a serious problem that required taking immediate remedial action.

Site Status Details:
NPL Status: Final
Proposed Date: 09/08/1983
Final Date: 05/08/1984
Deleted Date: Not reported

Narratives Details:
NPL Name: SAN GABRIEL VALLEY (AREA 2)
City: BALDWIN PARK
State: CA

ROD:

Full-text of USEPA Record of Decision(s) is available from EDR.

US ENG CONTROLS:
EPA ID: CAD980818512
Site ID: 0902092
Name: SAN GABRIEL VALLEY (AREA 2)
Address: SUNSET & SAN BERNARDINO FREEWAY

SAN GABRIEL VALLEY (AREA 2) (Continued) **1000114961**

BALDWIN PARK, CA 91706
EPA Region: 09
County: LOS ANGELES
Event Code: Not reported
Actual Date: Not reported

EPA ID: CAD980818512
Site ID: 0902092
Name: SAN GABRIEL VALLEY (AREA 2)
Address: SUNSET & SAN BERNARDINO FREEWAY
BALDWIN PARK, CA 91706
EPA Region: 09
County: LOS ANGELES
Event Code: Not reported
Actual Date: Not reported

EPA ID: CAD980818512
Site ID: 0902092
Name: SAN GABRIEL VALLEY (AREA 2)
Address: SUNSET & SAN BERNARDINO FREEWAY
BALDWIN PARK, CA 91706
EPA Region: 09
County: LOS ANGELES
Event Code: Not reported
Actual Date: Not reported

EPA ID: CAD980818512
Site ID: 0902092
Name: SAN GABRIEL VALLEY (AREA 2)
Address: SUNSET & SAN BERNARDINO FREEWAY
BALDWIN PARK, CA 91706
EPA Region: 09
County: LOS ANGELES
Event Code: Not reported
Actual Date: Not reported

EPA ID: CAD980818512
Site ID: 0902092
Name: SAN GABRIEL VALLEY (AREA 2)
Address: SUNSET & SAN BERNARDINO FREEWAY
BALDWIN PARK, CA 91706
EPA Region: 09
County: LOS ANGELES
Event Code: Not reported
Actual Date: Not reported

EPA ID: CAD980818512
Site ID: 0902092
Name: SAN GABRIEL VALLEY (AREA 2)
Address: SUNSET & SAN BERNARDINO FREEWAY
BALDWIN PARK, CA 91706
EPA Region: 09
County: LOS ANGELES
Event Code: Not reported
Actual Date: Not reported

EPA ID: CAD980818512

SAN GABRIEL VALLEY (AREA 2) (Continued) **1000114961**

Site ID: 0902092
Name: SAN GABRIEL VALLEY (AREA 2)
Address: SUNSET & SAN BERNARDINO FREEWAY
BALDWIN PARK, CA 91706
EPA Region: 09
County: LOS ANGELES
Event Code: Not reported
Actual Date: Not reported

EPA ID: CAD980818512
Site ID: 0902092
Name: SAN GABRIEL VALLEY (AREA 2)
Address: SUNSET & SAN BERNARDINO FREEWAY
BALDWIN PARK, CA 91706
EPA Region: 09
County: LOS ANGELES
Event Code: Not reported
Actual Date: Not reported

EPA ID: CAD980818512
Site ID: 0902092
Name: SAN GABRIEL VALLEY (AREA 2)
Address: SUNSET & SAN BERNARDINO FREEWAY
BALDWIN PARK, CA 91706
EPA Region: 09
County: LOS ANGELES
Event Code: Not reported
Actual Date: Not reported

EPA ID: CAD980818512
Site ID: 0902092
Name: SAN GABRIEL VALLEY (AREA 2)
Address: SUNSET & SAN BERNARDINO FREEWAY
BALDWIN PARK, CA 91706
EPA Region: 09
County: LOS ANGELES
Event Code: Not reported
Actual Date: Not reported

EPA ID: CAD980818512
Site ID: 0902092
Name: SAN GABRIEL VALLEY (AREA 2)
Address: SUNSET & SAN BERNARDINO FREEWAY
BALDWIN PARK, CA 91706
EPA Region: 09
County: LOS ANGELES
Event Code: Not reported
Actual Date: Not reported

EPA ID: CAD980818512
Site ID: 0902092
Name: SAN GABRIEL VALLEY (AREA 2)
Address: SUNSET & SAN BERNARDINO FREEWAY
BALDWIN PARK, CA 91706
EPA Region: 09
County: LOS ANGELES
Event Code: Not reported

SAN GABRIEL VALLEY (AREA 2) (Continued) **1000114961**

Actual Date: Not reported

EPA ID: CAD980818512
Site ID: 0902092
Name: SAN GABRIEL VALLEY (AREA 2)
Address: SUNSET & SAN BERNARDINO FREEWAY
BALDWIN PARK, CA 91706
EPA Region: 09
County: LOS ANGELES
Event Code: Not reported
Actual Date: Not reported

EPA ID: CAD980818512
Site ID: 0902092
Name: SAN GABRIEL VALLEY (AREA 2)
Address: SUNSET & SAN BERNARDINO FREEWAY
BALDWIN PARK, CA 91706
EPA Region: 09
County: LOS ANGELES
Event Code: Not reported
Actual Date: Not reported

EPA ID: CAD980818512
Site ID: 0902092
Name: SAN GABRIEL VALLEY (AREA 2)
Address: SUNSET & SAN BERNARDINO FREEWAY
BALDWIN PARK, CA 91706
EPA Region: 09
County: LOS ANGELES
Event Code: Not reported
Actual Date: Not reported

EPA ID: CAD980818512
Site ID: 0902092
Name: SAN GABRIEL VALLEY (AREA 2)
Address: SUNSET & SAN BERNARDINO FREEWAY
BALDWIN PARK, CA 91706
EPA Region: 09
County: LOS ANGELES
Event Code: Not reported
Actual Date: Not reported

EPA ID: CAD980818512
Site ID: 0902092
Name: SAN GABRIEL VALLEY (AREA 2)
Address: SUNSET & SAN BERNARDINO FREEWAY
BALDWIN PARK, CA 91706
EPA Region: 09
County: LOS ANGELES
Event Code: Not reported
Actual Date: Not reported

EPA ID: CAD980818512
Site ID: 0902092
Name: SAN GABRIEL VALLEY (AREA 2)
Address: SUNSET & SAN BERNARDINO FREEWAY
BALDWIN PARK, CA 91706

SAN GABRIEL VALLEY (AREA 2) (Continued) **1000114961**

EPA Region: 09
County: LOS ANGELES
Event Code: Not reported
Actual Date: Not reported

EPA ID: CAD980818512
Site ID: 0902092
Name: SAN GABRIEL VALLEY (AREA 2)
Address: SUNSET & SAN BERNARDINO FREEWAY
BALDWIN PARK, CA 91706
EPA Region: 09
County: LOS ANGELES
Event Code: Not reported
Actual Date: Not reported

EPA ID: CAD980818512
Site ID: 0902092
Name: SAN GABRIEL VALLEY (AREA 2)
Address: SUNSET & SAN BERNARDINO FREEWAY
BALDWIN PARK, CA 91706
EPA Region: 09
County: LOS ANGELES
Event Code: Not reported
Actual Date: Not reported

EPA ID: CAD980818512
Site ID: 0902092
Name: SAN GABRIEL VALLEY (AREA 2)
Address: SUNSET & SAN BERNARDINO FREEWAY
BALDWIN PARK, CA 91706
EPA Region: 09
County: LOS ANGELES
Event Code: Not reported
Actual Date: Not reported

EPA ID: CAD980818512
Site ID: 0902092
Name: SAN GABRIEL VALLEY (AREA 2)
Address: SUNSET & SAN BERNARDINO FREEWAY
BALDWIN PARK, CA 91706
EPA Region: 09
County: LOS ANGELES
Event Code: Not reported
Actual Date: Not reported

EPA ID: CAD980818512
Site ID: 0902092
Name: SAN GABRIEL VALLEY (AREA 2)
Address: SUNSET & SAN BERNARDINO FREEWAY
BALDWIN PARK, CA 91706
EPA Region: 09
County: LOS ANGELES
Event Code: Not reported
Actual Date: Not reported

EPA ID: CAD980818512
Site ID: 0902092

SAN GABRIEL VALLEY (AREA 2) (Continued) **1000114961**

Name: SAN GABRIEL VALLEY (AREA 2)
Address: SUNSET & SAN BERNARDINO FREEWAY
BALDWIN PARK, CA 91706
EPA Region: 09
County: LOS ANGELES
Event Code: Not reported
Actual Date: Not reported

EPA ID: CAD980818512
Site ID: 0902092
Name: SAN GABRIEL VALLEY (AREA 2)
Address: SUNSET & SAN BERNARDINO FREEWAY
BALDWIN PARK, CA 91706
EPA Region: 09
County: LOS ANGELES
Event Code: Not reported
Actual Date: Not reported

EPA ID: CAD980818512
Site ID: 0902092
Name: SAN GABRIEL VALLEY (AREA 2)
Address: SUNSET & SAN BERNARDINO FREEWAY
BALDWIN PARK, CA 91706
EPA Region: 09
County: LOS ANGELES
Event Code: Not reported
Actual Date: Not reported

EPA ID: CAD980818512
Site ID: 0902092
Name: SAN GABRIEL VALLEY (AREA 2)
Address: SUNSET & SAN BERNARDINO FREEWAY
BALDWIN PARK, CA 91706
EPA Region: 09
County: LOS ANGELES
Event Code: Not reported
Actual Date: Not reported

EPA ID: CAD980818512
Site ID: 0902092
Name: SAN GABRIEL VALLEY (AREA 2)
Address: SUNSET & SAN BERNARDINO FREEWAY
BALDWIN PARK, CA 91706
EPA Region: 09
County: LOS ANGELES
Event Code: Not reported
Actual Date: Not reported

EPA ID: CAD980818512
Site ID: 0902092
Name: SAN GABRIEL VALLEY (AREA 2)
Address: SUNSET & SAN BERNARDINO FREEWAY
BALDWIN PARK, CA 91706
EPA Region: 09
County: LOS ANGELES
Event Code: Not reported
Actual Date: Not reported

EPA ID: CAD980818512
Site ID: 0902092
Name: SAN GABRIEL VALLEY (AREA 2)
Address: SUNSET & SAN BERNARDINO FREEWAY
BALDWIN PARK, CA 91706
EPA Region: 09
County: LOS ANGELES
Event Code: Not reported
Actual Date: Not reported

SAN GABRIEL VALLEY (AREA 2) (Continued) **1000114961**

EPA ID: CAD980818512
Site ID: 0902092
Name: SAN GABRIEL VALLEY (AREA 2)
Address: SUNSET & SAN BERNARDINO FREEWAY
BALDWIN PARK, CA 91706
EPA Region: 09
County: LOS ANGELES
Event Code: Not reported
Actual Date: Not reported

EPA ID: CAD980818512
Site ID: 0902092
Name: SAN GABRIEL VALLEY (AREA 2)
Address: SUNSET & SAN BERNARDINO FREEWAY
BALDWIN PARK, CA 91706
EPA Region: 09
County: LOS ANGELES
Event Code: Not reported
Actual Date: Not reported

EPA ID: CAD980818512
Site ID: 0902092
Name: SAN GABRIEL VALLEY (AREA 2)
Address: SUNSET & SAN BERNARDINO FREEWAY
BALDWIN PARK, CA 91706
EPA Region: 09
County: LOS ANGELES
Event Code: Not reported
Actual Date: Not reported

EPA ID: CAD980818512
Site ID: 0902092
Name: SAN GABRIEL VALLEY (AREA 2)
Address: SUNSET & SAN BERNARDINO FREEWAY
BALDWIN PARK, CA 91706
EPA Region: 09
County: LOS ANGELES
Event Code: Not reported
Actual Date: Not reported

EPA ID: CAD980818512
Site ID: 0902092
Name: SAN GABRIEL VALLEY (AREA 2)
Address: SUNSET & SAN BERNARDINO FREEWAY
BALDWIN PARK, CA 91706
EPA Region: 09
County: LOS ANGELES
Event Code: Not reported
Actual Date: Not reported

EPA ID: CAD980818512
Site ID: 0902092
Name: SAN GABRIEL VALLEY (AREA 2)
Address: SUNSET & SAN BERNARDINO FREEWAY
BALDWIN PARK, CA 91706
EPA Region: 09
County: LOS ANGELES

SAN GABRIEL VALLEY (AREA 2) (Continued) **1000114961**

Event Code: Not reported
Actual Date: Not reported

EPA ID: CAD980818512
Site ID: 0902092
Name: SAN GABRIEL VALLEY (AREA 2)
Address: SUNSET & SAN BERNARDINO FREEWAY
BALDWIN PARK, CA 91706
EPA Region: 09
County: LOS ANGELES
Event Code: Not reported
Actual Date: Not reported

EPA ID: CAD980818512
Site ID: 0902092
Name: SAN GABRIEL VALLEY (AREA 2)
Address: SUNSET & SAN BERNARDINO FREEWAY
BALDWIN PARK, CA 91706
EPA Region: 09
County: LOS ANGELES
Event Code: Not reported
Actual Date: Not reported

EPA ID: CAD980818512
Site ID: 0902092
Name: SAN GABRIEL VALLEY (AREA 2)
Address: SUNSET & SAN BERNARDINO FREEWAY
BALDWIN PARK, CA 91706
EPA Region: 09
County: LOS ANGELES
Event Code: Not reported
Actual Date: Not reported

EPA ID: CAD980818512
Site ID: 0902092
Name: SAN GABRIEL VALLEY (AREA 2)
Address: SUNSET & SAN BERNARDINO FREEWAY
BALDWIN PARK, CA 91706
EPA Region: 09
County: LOS ANGELES
Event Code: Not reported
Actual Date: Not reported

EPA ID: CAD980818512
Site ID: 0902092
Name: SAN GABRIEL VALLEY (AREA 2)
Address: SUNSET & SAN BERNARDINO FREEWAY
BALDWIN PARK, CA 91706
EPA Region: 09
County: LOS ANGELES
Event Code: Not reported
Actual Date: Not reported

EPA ID: CAD980818512
Site ID: 0902092
Name: SAN GABRIEL VALLEY (AREA 2)
Address: SUNSET & SAN BERNARDINO FREEWAY

SAN GABRIEL VALLEY (AREA 2) (Continued) **1000114961**

BALDWIN PARK, CA 91706
EPA Region: 09
County: LOS ANGELES
Event Code: Not reported
Actual Date: Not reported

EPA ID: CAD980818512
Site ID: 0902092
Name: SAN GABRIEL VALLEY (AREA 2)
Address: SUNSET & SAN BERNARDINO FREEWAY
BALDWIN PARK, CA 91706
EPA Region: 09
County: LOS ANGELES
Event Code: Not reported
Actual Date: Not reported

EPA ID: CAD980818512
Site ID: 0902092
Name: SAN GABRIEL VALLEY (AREA 2)
Address: SUNSET & SAN BERNARDINO FREEWAY
BALDWIN PARK, CA 91706
EPA Region: 09
County: LOS ANGELES
Event Code: Not reported
Actual Date: Not reported

EPA ID: CAD980818512
Site ID: 0902092
Name: SAN GABRIEL VALLEY (AREA 2)
Address: SUNSET & SAN BERNARDINO FREEWAY
BALDWIN PARK, CA 91706
EPA Region: 09
County: LOS ANGELES
Event Code: Not reported
Actual Date: Not reported

EPA ID: CAD980818512
Site ID: 0902092
Name: SAN GABRIEL VALLEY (AREA 2)
Address: SUNSET & SAN BERNARDINO FREEWAY
BALDWIN PARK, CA 91706
EPA Region: 09
County: LOS ANGELES
Event Code: Not reported
Actual Date: Not reported

EPA ID: CAD980818512
Site ID: 0902092
Name: SAN GABRIEL VALLEY (AREA 2)
Address: SUNSET & SAN BERNARDINO FREEWAY
BALDWIN PARK, CA 91706
EPA Region: 09
County: LOS ANGELES
Event Code: Not reported
Actual Date: Not reported

EPA ID: CAD980818512

SAN GABRIEL VALLEY (AREA 2) (Continued) **1000114961**

Site ID: 0902092
Name: SAN GABRIEL VALLEY (AREA 2)
Address: SUNSET & SAN BERNARDINO FREEWAY
BALDWIN PARK, CA 91706
EPA Region: 09
County: LOS ANGELES
Event Code: Not reported
Actual Date: Not reported

EPA ID: CAD980818512
Site ID: 0902092
Name: SAN GABRIEL VALLEY (AREA 2)
Address: SUNSET & SAN BERNARDINO FREEWAY
BALDWIN PARK, CA 91706
EPA Region: 09
County: LOS ANGELES
Event Code: Not reported
Actual Date: Not reported

EPA ID: CAD980818512
Site ID: 0902092
Name: SAN GABRIEL VALLEY (AREA 2)
Address: SUNSET & SAN BERNARDINO FREEWAY
BALDWIN PARK, CA 91706
EPA Region: 09
County: LOS ANGELES
Event Code: Not reported
Actual Date: Not reported

EPA ID: CAD980818512
Site ID: 0902092
Name: SAN GABRIEL VALLEY (AREA 2)
Address: SUNSET & SAN BERNARDINO FREEWAY
BALDWIN PARK, CA 91706
EPA Region: 09
County: LOS ANGELES
Event Code: Not reported
Actual Date: Not reported

EPA ID: CAD980818512
Site ID: 0902092
Name: SAN GABRIEL VALLEY (AREA 2)
Address: SUNSET & SAN BERNARDINO FREEWAY
BALDWIN PARK, CA 91706
EPA Region: 09
County: LOS ANGELES
Event Code: Not reported
Actual Date: Not reported

EPA ID: CAD980818512
Site ID: 0902092
Name: SAN GABRIEL VALLEY (AREA 2)
Address: SUNSET & SAN BERNARDINO FREEWAY
BALDWIN PARK, CA 91706
EPA Region: 09
County: LOS ANGELES
Event Code: Not reported

SAN GABRIEL VALLEY (AREA 2) (Continued) **1000114961**

Actual Date: Not reported

EPA ID: CAD980818512
Site ID: 0902092
Name: SAN GABRIEL VALLEY (AREA 2)
Address: SUNSET & SAN BERNARDINO FREEWAY
BALDWIN PARK, CA 91706
EPA Region: 09
County: LOS ANGELES
Event Code: Not reported
Actual Date: Not reported

EPA ID: CAD980818512
Site ID: 0902092
Name: SAN GABRIEL VALLEY (AREA 2)
Address: SUNSET & SAN BERNARDINO FREEWAY
BALDWIN PARK, CA 91706
EPA Region: 09
County: LOS ANGELES
Event Code: Not reported
Actual Date: Not reported

EPA ID: CAD980818512
Site ID: 0902092
Name: SAN GABRIEL VALLEY (AREA 2)
Address: SUNSET & SAN BERNARDINO FREEWAY
BALDWIN PARK, CA 91706
EPA Region: 09
County: LOS ANGELES
Event Code: Not reported
Actual Date: Not reported

EPA ID: CAD980818512
Site ID: 0902092
Name: SAN GABRIEL VALLEY (AREA 2)
Address: SUNSET & SAN BERNARDINO FREEWAY
BALDWIN PARK, CA 91706
EPA Region: 09
County: LOS ANGELES
Event Code: Not reported
Actual Date: Not reported

EPA ID: CAD980818512
Site ID: 0902092
Name: SAN GABRIEL VALLEY (AREA 2)
Address: SUNSET & SAN BERNARDINO FREEWAY
BALDWIN PARK, CA 91706
EPA Region: 09
County: LOS ANGELES
Event Code: Not reported
Actual Date: Not reported

EPA ID: CAD980818512
Site ID: 0902092
Name: SAN GABRIEL VALLEY (AREA 2)
Address: SUNSET & SAN BERNARDINO FREEWAY
BALDWIN PARK, CA 91706

SAN GABRIEL VALLEY (AREA 2) (Continued) **1000114961**

EPA Region: 09
County: LOS ANGELES
Event Code: Not reported
Actual Date: Not reported

EPA ID: CAD980818512
Site ID: 0902092
Name: SAN GABRIEL VALLEY (AREA 2)
Address: SUNSET & SAN BERNARDINO FREEWAY
BALDWIN PARK, CA 91706
EPA Region: 09
County: LOS ANGELES
Event Code: Not reported
Actual Date: Not reported

EPA ID: CAD980818512
Site ID: 0902092
Name: SAN GABRIEL VALLEY (AREA 2)
Address: SUNSET & SAN BERNARDINO FREEWAY
BALDWIN PARK, CA 91706
EPA Region: 09
County: LOS ANGELES
Event Code: Not reported
Actual Date: Not reported

Action ID: 002
Action Name: PRP RA
Action Completion date: 9/30/2003
Planned Complet. date: 9/30/2003
Operable Unit: 02
Contaminated Media : Groundwater
Engineering Control: Air Stripping

A2
NW
< 1/8
93 ft.

Relative:
Equal

Actual:
314 ft.

WOLSEY CO
15110 E NELSON AVE
CITY OF INDUSTRY, CA 91744

RCRA-SQG **1000473159**
FINDS **CAD982461394**
HAZNET
WIP

Site 2 of 3 in cluster A

RCRAInfo:
Owner: NOT REQUIRED
(415) 555-1212
EPA ID: CAD982461394

Contact: Not reported

Classification: Small Quantity Generator
TSDF Activities: Not reported

Violation Status: No violations found

FINDS:
Other Pertinent Environmental Activity Identified at Site

RCRAInfo is a national information system that supports the Resource Conservation and Recovery Act (RCRA) program through the tracking of events and activities related to facilities that generate, transport, and treat, store, or dispose of hazardous waste. RCRAInfo allows RCRA program staff to track the notification, permit, compliance, and

WOLSEY CO (Continued) **1000473159**

corrective action activities required under RCRA.

HAZNET:
- Gepaid: CAD982461394
- Contact: WOLSEY CO
- Telephone: 8183364575
- Facility Addr2: Not reported
- Mailing Name: Not reported
- Mailing Address: PO BOX 486
- Mailing City,St,Zip: CITY OF INDUSTRY, CA 917470000
- Gen County: Los Angeles
- TSD EPA ID: CAD008302903
- TSD County: Los Angeles
- Waste Category: Oxygenated solvents (acetone, butanol, ethyl acetate, etc.)
- Disposal Method: Recycler
- Tons: .4587
- Facility County: Los Angeles

WIP:
- Region: 4
- File Number: 102.0161
- **File Status: Historical**
- Staff: UNIDENTIFIED
- Facility Suite: Not reported

A3
SE
< 1/8
115 ft.

Relative: Equal

Actual: 314 ft.

RANKIN OVERHEAD DOOR INC
15150 E NELSON
INDUSTRY, CA 91744

Site 3 of 3 in cluster A

RCRA-SQG **1000270600**
FINDS **CAD982525123**
LUST
Cortese
LOS ANGELES CO. HMS
SWEEPS UST

RCRAInfo:
- Owner: MARVIN SEIGEL
  (415) 555-1212
- EPA ID: CAD982525123
- Contact: ENVIRONMENTAL MANAGER
  (213) 283-3522
- Classification: Small Quantity Generator
- TSDF Activities: Not reported
- Violation Status: No violations found

FINDS:
Other Pertinent Environmental Activity Identified at Site

RCRAInfo is a national information system that supports the Resource Conservation and Recovery Act (RCRA) program through the tracking of events and activities related to facilities that generate, transport, and treat, store, or dispose of hazardous waste. RCRAInfo allows RCRA program staff to track the notification, permit, compliance, and corrective action activities required under RCRA.

RANKIN OVERHEAD DOOR INC (Continued) **1000270600**

LUST:

Region:	STATE	
Case Type:	Soil only	
Cross Street:	Not reported	
Enf Type:	Not reported	
Funding:	Not reported	
How Discovered:	Tank Closure	
How Stopped:	Not reported	
Leak Cause:	UNK	
Leak Source:	UNK	
Global Id:	T0603704053	
Stop Date:	Not reported	
Confirm Leak:	Not reported	
Workplan:	Not reported	
Prelim Assess:	Not reported	
Pollution Char:	Not reported	
Remed Plan:	1995-10-03 00:00:00	
Remed Action:	1996-04-15 00:00:00	
Monitoring:	Not reported	
Close Date:	1996-07-18 00:00:00	
Discover Date:	1993-04-19 00:00:00	
Enforcement Dt:	Not reported	
Release Date:	1993-05-06 00:00:00	
Review Date:	1996-07-18 00:00:00	
Enter Date:	1993-03-08 00:00:00	
MTBE Date:	Not reported	
GW Qualifier:	Not reported	
Soil Qualifier:	Not reported	
Max MTBE GW ppb:	Not reported	
Max MTBE Soil ppb:	Not reported	
County:	19	
Org Name:	Not reported	
Reg Board:	Los Angeles Region	
Status:	Case Closed	
Chemical:	Hydrocarbons	
Contact Person:	Not reported	
Responsible Party:	RANKIN FAMILY TRUST	
RP Address:	20615 OAKSBORO CR, WOODLAND HILLS, CA 91634	C
Interim:	Not reported	
Oversight Prgm:	LUST	
MTBE Class:	*	
MTBE Conc:	0	
MTBE Fuel:	0	
MTBE Tested:	Not Required to be Tested.	
Staff:	YR	
Staff Initials:	JA	
Lead Agency:	Regional Board	
Local Agency:	19000	
Hydr Basin #:	SAN FERNANDO VALLEY	
Beneficial:	Not reported	
Priority:	Not reported	
Cleanup Fund Id:	Not reported	
Work Suspended:	Not reported	
Local Case #:	Not reported	
Case Number:	I-13219	
Qty Leaked:	Not reported	
Abate Method:	Unknown - action taken at site is unknown	

RANKIN OVERHEAD DOOR INC (Continued) **1000270600**

Operator: Not reported
Water System Name: Not reported
Well Name: Not reported
Distance To Lust: 0
Waste Discharge Global ID: Not reported
Waste Disch Assigned Name: Not reported
Summary: Not reported

LUST:

Region:	4
Staff:	UNK
County:	Los Angeles
Local Agency:	19000
Lead Agency:	Regional Board
Case Type:	Soil
Status:	Case Closed
Substance:	Hydrocarbons
Cross Street:	Not reported
Global ID:	T0603704053
Enforcement Type:	Not reported
Date Leak Discovered:	4/19/1993
Date Leak Record Entered:	3/8/1993
How Leak Discovered:	Tank Closure
How Leak Stopped:	Not reported
Cause of Leak:	UNK
Leak Source:	UNK
Date Leak Stopped:	Not reported
Date Confirmation Began:	Not reported
Operator:	Not reported
Water System:	Not reported
Well Name:	Not reported
Approx. Dist To Production Well (ft):	1457.67373097612822674254798 02
Abatement Method Used at the Site:	UK
Source of Cleanup Funding:	UK
Date Leak First Reported:	5/6/1993
Preliminary Site Assessment Workplan Submitted:	Not reported
Preliminary Site Assessment Began:	Not reported
Pollution Characterization Began:	Not reported
Remediation Plan Submitted:	10/3/1995
Remedial Action Underway:	4/15/1996
Post Remedial Action Monitoring Began:	Not reported
Date the Case was Closed:	7/18/1996
Date Case Last Changed on Database:	7/18/1996
Enforcement Action Date:	Not reported
Historical Max MTBE Date:	Not reported
Hist Max MTBE Conc in Groundwater:	Not reported
Hist Max MTBE Conc in Soil:	Not reported
Significant Interim Remedial Action Taken:	Not reported
GW Qualifier:	Not reported
Soil Qualifier:	Not reported
Organization:	Not reported
Regional Board:	04
Owner Contact:	Not reported
Responsible Party:	RANKIN FAMILY TRUST
RP Address:	20615 OAKSBORO CR, WOODLAND HILLS, CA 91634
Program:	LUST
Lat/Long:	34.0304649 / -1

RANKIN OVERHEAD DOOR INC (Continued) **1000270600**

Local Agency Staff: Not reported
Beneficial Use: Not reported
Priority: Not reported
Cleanup Fund Id: Not reported
Suspended: Not reported
Local Case No: Not reported
Substance Quantity: Not reported
Assigned Name: Not reported
W Global ID: Not reported
Summary: Not reported

Cortese:
Region: CORTESE
Facility Addr2: 15150 NELSON AVE

LOS ANGELES CO. HMS:
Region: LA
Facility Id: 012965-013219
Facility Status: Removed
Area: 6H
Permit Number: 00004930T
Permit Status: Removed
Facility Type: T0

SWEEPS UST:
Status: A
Comp Number: 13219
Number: 9
Board Of Equalization: 44-010101
Ref Date: 06-30-89
Act Date: Not reported
Created Date: 06-30-89
Tank Status: A
Owner Tank Id: Not reported
Swrcb Tank Id: 19-000-013219-000001
Actv Date: 06-30-89
Capacity: Not reported
Tank Use: UNKNOWN
Stg: W
Content: Not reported
Number Of Tanks: 1

B4 **TECHALLOY COMPANY INC** LUST S103281782
SW **15100 NELSON AVE E** N/A
< 1/8 **INDUSTRY, CA 91744**
374 ft.

Site 1 of 6 in cluster B

Relative:
Equal

Actual:
314 ft.

LUST:
Region: STATE
Case Type: Soil only
Cross Street: CALIFORNIA
Enf Type: Informal Enforcement Actions,including Notices of Violations and Staff Enforcement Letters
Funding: Federal
How Discovered: Tank Closure
How Stopped: Not reported

TECHALLOY COMPANY INC (Continued) **S103281782**

Leak Cause:	UNK
Leak Source:	UNK
Global Id:	T0603702917
Stop Date:	1991-08-14 00:00:00
Confirm Leak:	Not reported
Workplan:	1987-10-26 00:00:00
Prelim Assess:	1987-10-26 00:00:00
Pollution Char:	Not reported
Remed Plan:	Not reported
Remed Action:	Not reported
Monitoring:	Not reported
Close Date:	1993-07-29 00:00:00
Discover Date:	1991-08-14 00:00:00
Enforcement Dt:	1965-01-01 00:00:00
Release Date:	1991-12-09 00:00:00
Review Date:	1993-07-29 00:00:00
Enter Date:	1991-12-22 00:00:00
MTBE Date:	Not reported
GW Qualifier:	Not reported
Soil Qualifier:	Not reported
Max MTBE GW ppb:	Not reported
Max MTBE Soil ppb:	Not reported
County:	19
Org Name:	Not reported
Reg Board:	Los Angeles Region
Status:	Case Closed
Chemical:	Diesel
Contact Person:	Not reported
Responsible Party:	SIGMA PROPERTIES INC
RP Address:	9 BENEDICT PL, GREENWICH, CONNECTICUT 06830
Interim:	Not reported
Oversight Prgm:	LUST
MTBE Class:	*
MTBE Conc:	0
MTBE Fuel:	0
MTBE Tested:	Not Required to be Tested.
Staff:	YR
Staff Initials:	JA
Lead Agency:	Local Agency
Local Agency:	19000
Hydr Basin #:	SAN FERNANDO VALLEY
Beneficial:	Not reported
Priority:	Not reported
Cleanup Fund Id:	Not reported
Work Suspended:	Not reported
Local Case #:	Not reported
Case Number:	I-03464
Qty Leaked:	Not reported
Abate Method:	Not reported
Operator:	MITCHELL, HAROLD
Water System Name:	Not reported
Well Name:	Not reported
Distance To Lust:	0
Waste Discharge Global ID:	Not reported
Waste Disch Assigned Name:	Not reported
Summary:	OLD CASE #010292-06

TECHALLOY COMPANY INC (Continued) **S103281782**

LUST:

Region:	4
Staff:	UNK
County:	Los Angeles
Local Agency:	19000
Lead Agency:	Local Agency
Case Type:	Soil
Status:	Case Closed
Substance:	Diesel
Cross Street:	CALIFORNIA
Global ID:	T0603702917
Enforcement Type:	Informal Enforcement Actions,including Notices of Violations and Staff Enforcement Letters
Date Leak Discovered:	8/14/1991
Date Leak Record Entered:	12/22/1991
How Leak Discovered:	Tank Closure
How Leak Stopped:	Not reported
Cause of Leak:	UNK
Leak Source:	UNK
Date Leak Stopped:	8/14/1991
Date Confirmation Began:	Not reported
Operator:	MITCHELL, HAROLD
Water System:	Not reported
Well Name:	Not reported
Approx. Dist To Production Well (ft):	1188.690735260873943675403 7515
Abatement Method Used at the Site:	Not reported
Source of Cleanup Funding:	F
Date Leak First Reported:	12/9/1991
Preliminary Site Assessment Workplan Submitted:	10/26/1987
Preliminary Site Assessment Began:	10/26/1987
Pollution Characterization Began:	Not reported
Remediation Plan Submitted:	Not reported
Remedial Action Underway:	Not reported
Post Remedial Action Monitoring Began:	Not reported
Date the Case was Closed:	7/29/1993
Date Case Last Changed on Database:	7/29/1993
Enforcement Action Date:	1/1/1965
Historical Max MTBE Date:	Not reported
Hist Max MTBE Conc in Groundwater:	Not reported
Hist Max MTBE Conc in Soil:	Not reported
Significant Interim Remedial Action Taken:	Not reported
GW Qualifier:	Not reported
Soil Qualifier:	Not reported
Organization:	Not reported
Regional Board:	04
Owner Contact:	Not reported
Responsible Party:	SIGMA PROPERTIES INC
RP Address:	9 BENEDICT PL, GREENWICH, CONNECTICUT 06830
Program:	LUST
Lat/Long:	34.0309519 / -1
Local Agency Staff:	Not reported
Beneficial Use:	Not reported
Priority:	Not reported
Cleanup Fund Id:	Not reported
Suspended:	Not reported
Local Case No:	Not reported
Substance Quantity:	Not reported
Assigned Name:	Not reported

TECHALLOY COMPANY INC (Continued) **S103281782**

W Global ID: Not reported
Summary: OLD CASE #010292-06

B5 **TECHALLOY INC., CALIFORNIA** **HIST UST** **U001569656**
SW **15100 NELSON AVE** **N/A**
< 1/8 **CITY OF INDUSTRY, CA 91744**
374 ft.

Site 2 of 6 in cluster B

Relative:
Equal

Actual:
314 ft.

HIST UST:

Region:	STATE
Facility ID:	00000050508
Tank Num:	001
Container Num:	1
Year Installed:	1955
Tank Capacity:	00005000
Facility Type:	Other
Other Type:	WIRE MANUFACTURER
Total Tanks:	0003
Tank Used for:	WASTE
Type of Fuel:	Not reported
Tank Construction:	6 inches
Leak Detection:	Visual
Contact Name:	HAROLD MITCHELL
Telephone:	8183302211
Owner Name:	TECHALLOY INC.
Owner Address:	Not reported
Owner City,St,Zip:	RAHNS, PA 19426

Region:	STATE
Facility ID:	00000050508
Tank Num:	002
Container Num:	2
Year Installed:	1955
Tank Capacity:	00031000
Facility Type:	Other
Other Type:	WIRE MANUFACTURER
Total Tanks:	0003
Tank Used for:	WASTE
Type of Fuel:	Not reported
Tank Construction:	6 inches
Leak Detection:	Visual
Contact Name:	HAROLD MITCHELL
Telephone:	8183302211
Owner Name:	TECHALLOY INC.
Owner Address:	Not reported
Owner City,St,Zip:	RAHNS, PA 19426

Region:	STATE
Facility ID:	00000050508
Tank Num:	003
Container Num:	3
Year Installed:	1958
Tank Capacity:	00001000
Facility Type:	Other
Other Type:	WIRE MANUFACTURER
Total Tanks:	0003
Tank Used for:	PRODUCT

TECHALLOY INC., CALIFORNIA (Continued) **U001569656**

Type of Fuel:	DIESEL
Tank Construction:	Not reported
Leak Detection:	Stock Inventor
Contact Name:	HAROLD MITCHELL
Telephone:	8183302211
Owner Name:	TECHALLOY INC.
Owner Address:	Not reported
Owner City,St,Zip:	RAHNS, PA 19426

B6 **TECHALLOY CO INC** **CA FID UST** **S101618906**
SW **15100 E NELSON AVE** **LOS ANGELES CO. HMS** **N/A**
< 1/8 **INDUSTRY, CA** **SWEEPS UST**
374 ft.

Site 3 of 6 in cluster B

Relative:
Equal

Actual:
314 ft.

CA FID UST:

Facility ID:	19003365
Regulated By:	UTNKA
Regulated ID:	00050508
Cortese Code:	Not reported
SIC Code:	Not reported
Facility Phone:	8180000000
Mail To:	Not reported
Mailing Address:	15100 E NELSON AVE
Mailing Address 2:	Not reported
Mailing City,St,Zip:	INDUSTRY
Contact:	Not reported
Contact Phone:	Not reported
DUNs Number:	Not reported
NPDES Number:	Not reported
EPA ID:	Not reported
Comments:	Not reported
Status:	Active

LOS ANGELES CO. HMS:

Region:	LA
Facility Id:	003348-I03464
Facility Status:	Closed
Area:	6H
Permit Number:	000001533
Permit Status:	Closed
Facility Type:	I00

Region:	LA
Facility Id:	003348-003464
Facility Status:	Removed
Area:	6H
Permit Number:	00004866T
Permit Status:	Removed
Facility Type:	T0

SWEEPS UST:

Status:	A
Comp Number:	3464
Number:	9
Board Of Equalization:	Not reported
Ref Date:	06-30-89

TECHALLOY CO INC (Continued) **S101618906**

Act Date:	Not reported
Created Date:	06-30-89
Tank Status:	A
Owner Tank Id:	Not reported
Swrcb Tank Id:	19-000-003464-000001
Actv Date:	06-30-89
Capacity:	Not reported
Tank Use:	UNKNOWN
Stg:	W
Content:	Not reported
Number Of Tanks:	1

B7 **TECHALLOY COMPANY** Cortese S104160202
SW **15100 NELSON** N/A
< 1/8 **INDUSTRY, CA 91744**
374 ft.

Site 4 of 6 in cluster B

Relative:
Equal

Cortese:

Region:	CORTESE
Facility Addr2:	Not reported

Actual:
314 ft.

B8 **BROUGH INDUSTRIES INC.** CERCLIS 1000665980
SW **15100 E. NELSON AVE.** CAD983633710
< 1/8 **CITY OF INDUSTRY, CA 91744**
374 ft.

Site 5 of 6 in cluster B

Relative:
Equal

CERCLIS:

Site ID:	0904474
Federal Facility:	Not a Federal Facility
NPL Status:	Not on the NPL
Non NPL Status:	SI Start Needed

Actual:
314 ft.

CERCLIS Site Contact Name(s):

Contact Name:	Matt Mitguard
Contact Tel:	(415) 972-3096
Contact Title:	Site Assessment Manager (SAM)
Contact Name:	Jere Johnson
Contact Tel:	(415) 972-3094
Contact Title:	Site Assessment Manager (SAM)
Contact Name:	Dawn Richmond
Contact Tel:	(415) 972-3097
Contact Title:	Site Assessment Manager (SAM)
Contact Name:	Dan McMindes
Contact Tel:	(415) 972-3401
Contact Title:	Site Assessment Manager (SAM)

Site Description: Not reported

CERCLIS Assessment History:

Action:	DISCOVERY
Date Started:	Not reported

BROUGH INDUSTRIES INC. (Continued) **1000665980**

Date Completed: 04/15/1992
Priority Level: Not reported

Action: PRELIMINARY ASSESSMENT
Date Started: Not reported
Date Completed: 02/26/1993
Priority Level: High

B9
SW
< 1/8
374 ft.

L A SIGNAL **RCRA-SQG 1004677843**
15100 E NELSON AVE **FINDS CAR000102152**
CITY OF INDUSTRY, CA 91744 **HAZNET**

Site 6 of 6 in cluster B

Relative:
Equal

Actual:
314 ft.

RCRAInfo:
Owner: L A SIGNAL
(626) 968-3771
EPA ID: CAR000102152

Contact: CARLOS GALVAN
(626) 968-3771

Classification: Small Quantity Generator
TSDF Activities: Not reported

Violation Status: No violations found

FINDS:
Other Pertinent Environmental Activity Identified at Site

CERCLIS (Comprehensive Environmental Response, Compensation, and Liability Information System) is the Superfund database that is used to support management in all phases of the Superfund program. The system contains information on all aspects of hazardous waste sites, including an inventory of sites, planned and actual site activities, and financial information.

RCRAInfo is a national information system that supports the Resource Conservation and Recovery Act (RCRA) program through the tracking of events and activities related to facilities that generate, transport, and treat, store, or dispose of hazardous waste. RCRAInfo allows RCRA program staff to track the notification, permit, compliance, and corrective action activities required under RCRA.

HAZNET:
Gepaid: CAR000102152
Contact: Carlos Galvan
Telephone: 6269683771
Facility Addr2: Not reported
Mailing Name: Not reported
Mailing Address: 15100 E Nelson Ave
Mailing City,St,Zip: City Of Industry, CA 91744
Gen County: Los Angeles
TSD EPA ID: CAT000613893
TSD County: Los Angeles

L A SIGNAL (Continued) **1004677843**

Waste Category:	Aqueous solution with less than 10% total organic residues
Disposal Method:	Transfer Station
Tons:	0.27
Facility County:	Los Angeles
Gepaid:	CAR000102152
Contact:	Carlos Galvan
Telephone:	6269683771
Facility Addr2:	Not reported
Mailing Name:	Not reported
Mailing Address:	15100 E Nelson Ave
Mailing City,St,Zip:	City Of Industry, CA 91744
Gen County:	Los Angeles
TSD EPA ID:	CAT000613976
TSD County:	Los Angeles
Waste Category:	Liquids with halogenated organic compounds > 1000 mg/l
Disposal Method:	Transfer Station
Tons:	0.12
Facility County:	Los Angeles
Gepaid:	CAL000100895
Contact:	L A SIGNAL CORP
Telephone:	8189683771
Facility Addr2:	Not reported
Mailing Name:	Not reported
Mailing Address:	15100 E NELSON AVE
Mailing City,St,Zip:	CITY OF INDUSTRY, CA 917440000
Gen County:	Los Angeles
TSD EPA ID:	CAD981696420
TSD County:	Los Angeles
Waste Category:	Waste oil and mixed oil
Disposal Method:	Not reported
Tons:	1.8765
Facility County:	Los Angeles
Gepaid:	CAL000100895
Contact:	L A SIGNAL CORP
Telephone:	8189683771
Facility Addr2:	Not reported
Mailing Name:	Not reported
Mailing Address:	15100 E NELSON AVE
Mailing City,St,Zip:	CITY OF INDUSTRY, CA 917440000
Gen County:	Los Angeles
TSD EPA ID:	CAT000613893
TSD County:	Los Angeles
Waste Category:	Oxygenated solvents (acetone, butanol, ethyl acetate, etc.)
Disposal Method:	Transfer Station
Tons:	.0070
Facility County:	Los Angeles
Gepaid:	CAL000100895
Contact:	L A SIGNAL CORP
Telephone:	8189683771
Facility Addr2:	Not reported
Mailing Name:	Not reported
Mailing Address:	15100 E NELSON AVE
Mailing City,St,Zip:	CITY OF INDUSTRY, CA 917440000

L A SIGNAL (Continued) **1004677843**

Gen County: Los Angeles
TSD EPA ID: CAT000613893
TSD County: Los Angeles
Waste Category: Aqueous solution with less than 10% total organic residues
Disposal Method: Transfer Station
Tons: .0834
Facility County: Los Angeles

Click this hyperlink while viewing on your computer to access
7 additional CA_HAZNET: record(s) in the EDR Site Report.

C10 **AEROSPACE PRODUCTS** **AST** **A100301679**
SSW **135 N. UNRUH AVENUE** **N/A**
1/8-1/4 **CITY OF INDUSTRY, CA 91744**
750 ft.

Site 1 of 5 in cluster C

Relative:
Lower

AST:
Owner: ALCOA GLOBAL FASTNERS, INC.
Total Gallons: 4850

Actual:
312 ft.

C11 **ALCOA GLOBAL FASTENERS INC** **RCRA-LQG** **1007198802**
SSW **135 NORTH UNRUH AVENUE** **CAD030865299**
1/8-1/4 **CITY OF INDUSTRY, CA 91744**
750 ft.

Site 2 of 5 in cluster C

Relative:
Lower

RCRAInfo:
Owner: NOT REQUIRED
(415) 555-1212
EPA ID: CAD030865299

Actual:
312 ft.

Contact: Not reported

Classification: Large Quantity Generator
TSDF Activities: Not reported

BIENNIAL REPORTS:
Last Biennial Reporting Year: 2005

Waste	Quantity (Lbs)	Waste	Quantity (Lbs)
D001	6671.00	D002	16177.00
D006	27300.00	D007	42653.00
D009	40.00	F001	236.00

Violation Status: No violations found

C12 **SCREWCORP** **HIST UST** **1000225242**
SSW **135 UNRUH AVE** **N/A**
1/8-1/4 **CITY OF INDUSTRY, CA 91744**
750 ft.

Site 3 of 5 in cluster C

Relative:
Lower

HIST UST:
Region: STATE
Facility ID: 00000017511
Tank Num: 001

Actual:
312 ft.

SCREWCORP (Continued) **1000225242**

Container Num:	1
Year Installed:	1975
Tank Capacity:	00003000
Facility Type:	Other
Other Type:	Not reported
Total Tanks:	0001
Tank Used for:	PRODUCT
Type of Fuel:	UNLEADED
Tank Construction:	Not reported
Leak Detection:	None
Contact Name:	BRUCE FINKENHAGEN
Telephone:	8189683831
Owner Name:	VSI CORPORATION
Owner Address:	600 N.ROSEMEAD
Owner City,St,Zip:	PASADENA, CA 91107

C13 **VSI SCREWCORP** **LOS ANGELES CO. HMS** **S102055687**
SSW **135 N UNRUH AVE** **SWEEPS UST** **N/A**
1/8-1/4 **INDUSTRY, CA**
750 ft.

Site 4 of 5 in cluster C

Relative:
Lower

Actual:
312 ft.

LOS ANGELES CO. HMS:

Region:	LA
Facility Id:	006287-006505
Facility Status:	Removed
Area:	6H
Permit Number:	00004699T
Permit Status:	Removed
Facility Type:	T0

SWEEPS UST:

Status:	A
Comp Number:	6505
Number:	9
Board Of Equalization:	Not reported
Ref Date:	06-30-89
Act Date:	Not reported
Created Date:	06-30-89
Tank Status:	Not reported
Owner Tank Id:	Not reported
Swrcb Tank Id:	Not reported
Actv Date:	Not reported
Capacity:	Not reported
Tank Use:	Not reported
Stg:	Not reported
Content:	Not reported
Number Of Tanks:	Not reported

C14
SSW
1/8-1/4
750 ft.

Relative:
Lower

Actual:
312 ft.

ALCOA GLOBAL FASTENERS
135 N UNRUH AVE
CITY OF INDUSTRY, CA 91744

TRIS 1008341131
WIP 91744LCGLB13
CA WDS

Site 5 of 5 in cluster C

WIP:

Region:	4
File Number:	102.0038
File Status:	**Historical**
Staff:	AHEATH
Facility Suite:	Not reported

CA WDS:

Facility ID:	4 19I017688
Facility Type:	Industrial - Facility that treats and/or disposes of liquid or semisolid wastes from any servicing, producing, manufacturing or processing operation of whatever nature, including mining, gravel washing, geothermal operations, air conditioning, ship building and repairing, oil production, storage and disposal operations, water pumping.
Facility Status:	Active - Any facility with a continuous or seasonal discharge that is under Waste Discharge Requirements.
NPDES Number:	CAS000001 The 1st 2 characters designate the state. The remaining 7 are assigned by the Regional Board
Subregion:	4
Facility Telephone:	6268558538
Facility Contact:	GONZALES, AJ
Agency Name:	ALCOA GLOBAL FASTENERS INC
Agency Address:	135 N. Unruh Ave.
Agency City,St,Zip:	City Of Industry 917444427
Agency Contact:	GONZALES, AJ
Agency Telephone:	6268558538
Agency Type:	Private
SIC Code:	Not reported
SIC Code 2:	Not reported
Primary Waste:	Not reported
Primary Waste Type:	Not reported
Secondary Waste:	Not reported
Secondary Waste Type:	Not reported
Design Flow:	Not reported
Baseline Flow:	Not reported
Reclamation:	Not reported
POTW:	Not reported
Treat To Water:	Minor Threat to Water Quality. A violation of a regional board order should cause a relatively minor impairment of beneficial uses compared to a major or minor threat. Not: All nurds without a TTWQ will be considered a minor threat to water quality unless coded at a higher Level. A Zero (0) may be used to code those NURDS that are found to represent no threat to water quality.
Complexity:	Category C - Facilities having no waste treatment systems, such as cooling water dischargers or thosewho must comply through best management practices, facilities with passive waste treatment and disposal systems, such as septic systems with subsurface disposal, or dischargers having waste storage systems with land disposal such as dairy waste ponds.

D15 **EDNA INC.** **LUST** **S101296398**
NW **15006 NELSON AVE** **Cortese** **N/A**
1/8-1/4 **INDUSTRY, CA 91744**
813 ft.

Site 1 of 5 in cluster D

Relative:
Lower

Actual:
311 ft.

LUST:

Region:	STATE
Case Type:	Soil only
Cross Street:	Not reported
Enf Type:	Not reported
Funding:	Not reported
How Discovered:	Not reported
How Stopped:	Not reported
Leak Cause:	Not reported
Leak Source:	Not reported
Global Id:	T0603703982
Stop Date:	Not reported
Confirm Leak:	Not reported
Workplan:	Not reported
Prelim Assess:	Not reported
Pollution Char:	1989-03-20 00:00:00
Remed Plan:	Not reported
Remed Action:	Not reported
Monitoring:	Not reported
Close Date:	1994-09-15 00:00:00
Discover Date:	Not reported
Enforcement Dt:	Not reported
Release Date:	1987-09-15 00:00:00
Review Date:	1994-09-15 00:00:00
Enter Date:	1989-08-04 00:00:00
MTBE Date:	Not reported
GW Qualifier:	Not reported
Soil Qualifier:	Not reported
Max MTBE GW ppb:	Not reported
Max MTBE Soil ppb:	Not reported
County:	19
Org Name:	Not reported
Reg Board:	Los Angeles Region
Status:	Case Closed
Chemical:	Gasoline
Contact Person:	Not reported
Responsible Party:	NORTHERN TRUST BANK
RP Address:	355 GRAND AVE. S., STE. 2600, LOS ANGELES, 90071
Interim:	Not reported
Oversight Prgm:	LUST
MTBE Class:	*
MTBE Conc:	0
MTBE Fuel:	1
MTBE Tested:	Site NOT Tested for MTBE.Includes Unknown and Not Analyzed.
Staff:	YR
Staff Initials:	JA
Lead Agency:	Local Agency
Local Agency:	19000
Hydr Basin #:	SAN FERNANDO VALLEY
Beneficial:	Not reported
Priority:	Not reported
Cleanup Fund Id:	Not reported
Work Suspended:	Not reported

EDNA INC. (Continued) **S101296398**

Local Case #: Not reported
Case Number: I-12595
Qty Leaked: Not reported
Abate Method: Not reported
Operator: OLD CASE #121294-32
Water System Name: Not reported
Well Name: Not reported
Distance To Lust: 0
Waste Discharge Global ID: Not reported
Waste Disch Assigned Name: Not reported
Summary: Not reported

LUST:
Region: 4
Staff: UNK
County: Los Angeles
Local Agency: 19000
Lead Agency: Local Agency
Case Type: Soil
Status: Case Closed
Substance: Gasoline
Cross Street: Not reported
Global ID: T0603703982
Enforcement Type: Not reported
Date Leak Discovered: Not reported
Date Leak Record Entered: 8/4/1989
How Leak Discovered: Not reported
How Leak Stopped: Not reported
Cause of Leak: Not reported
Leak Source: Not reported
Date Leak Stopped: Not reported
Date Confirmation Began: Not reported
Operator: OLD CASE #121294-32
Water System: Not reported
Well Name: Not reported
Approx. Dist To Production Well (ft): 498.391896934337442345978294 41
Abatement Method Used at the Site: Not reported
Source of Cleanup Funding: Not reported
Date Leak First Reported: 9/15/1987
Preliminary Site Assessment Workplan Submitted: Not reported
Preliminary Site Assessment Began: Not reported
Pollution Characterization Began: 3/20/1989
Remediation Plan Submitted: Not reported
Remedial Action Underway: Not reported
Post Remedial Action Monitoring Began: Not reported
Date the Case was Closed: 9/15/1994
Date Case Last Changed on Database: 9/15/1994
Enforcement Action Date: Not reported
Historical Max MTBE Date: Not reported
Hist Max MTBE Conc in Groundwater: Not reported
Hist Max MTBE Conc in Soil: Not reported
Significant Interim Remedial Action Taken: Not reported
GW Qualifier: Not reported
Soil Qualifier: Not reported
Organization: Not reported
Regional Board: 04
Owner Contact: Not reported

EDNA INC. (Continued) **S101296398**

Responsible Party: NORTHERN TRUST BANK
RP Address: 355 GRAND AVE. S., STE. 2600, LOS ANGELES, 90071
Program: LUST
Lat/Long: 34.0322319 / -1
Local Agency Staff: Not reported
Beneficial Use: Not reported
Priority: Not reported
Cleanup Fund Id: Not reported
Suspended: Not reported
Local Case No: Not reported
Substance Quantity: Not reported
Assigned Name: Not reported
W Global ID: Not reported
Summary: Not reported

Cortese:
Region: CORTESE
Facility Addr2: Not reported

D16 **DOOLEY FOREST PRODUCTS** **WIP** **S106763907**
NW **15006 E NELSON AVE** **N/A**
1/8-1/4 **CITY OF INDUSTRY (CORPORATE NA, CA 91744**
813 ft.

Site 2 of 5 in cluster D

Relative:
Lower

Actual:
311 ft.

WIP:
Region: 4
File Number: 102.0021
File Status: Historical
Staff: AHSU
Facility Suite: Not reported

D17 **LOS ANGELES TERMINAL** **HIST UST** **U001569632**
NW **15006 NELSON AVE** **N/A**
1/8-1/4 **CITY OF INDUSTRY, CA 91744**
813 ft.

Site 3 of 5 in cluster D

Relative:
Lower

Actual:
311 ft.

HIST UST:
Region: STATE
Facility ID: 00000005340
Tank Num: 001
Container Num: 10
Year Installed: 1981
Tank Capacity: 00005000
Facility Type: Other
Other Type: TRUCK TERMINAL
Total Tanks: 0003
Tank Used for: PRODUCT
Type of Fuel: DIESEL
Tank Construction: Not reported
Leak Detection: Stock Inventor, None
Contact Name: ABEL GAIO, TERMINAL MGR.
Telephone: 8189619412
Owner Name: GUTHMILLER TRUCKING, INC.
Owner Address: 30700 DYER ST.

LOS ANGELES TERMINAL (Continued) **U001569632**

Owner City,St,Zip: UNION CITY, CA 94587

Region: STATE
Facility ID: 00000005340
Tank Num: 002
Container Num: 11
Year Installed: 1981
Tank Capacity: 00004000
Facility Type: Other
Other Type: TRUCK TERMINAL
Total Tanks: 0003
Tank Used for: PRODUCT
Type of Fuel: DIESEL
Tank Construction: Not reported
Leak Detection: Stock Inventor, None
Contact Name: ABEL GAIO, TERMINAL MGR.
Telephone: 8189619412
Owner Name: GUTHMILLER TRUCKING, INC.
Owner Address: 30700 DYER ST.
Owner City,St,Zip: UNION CITY, CA 94587

Region: STATE
Facility ID: 00000005340
Tank Num: 003
Container Num: 12
Year Installed: 1981
Tank Capacity: 00003000
Facility Type: Other
Other Type: TRUCK TERMINAL
Total Tanks: 0003
Tank Used for: PRODUCT
Type of Fuel: DIESEL
Tank Construction: Not reported
Leak Detection: Stock Inventor, None
Contact Name: ABEL GAIO, TERMINAL MGR.
Telephone: 8189619412
Owner Name: GUTHMILLER TRUCKING, INC.
Owner Address: 30700 DYER ST.
Owner City,St,Zip: UNION CITY, CA 94587

D18 **SCULLY TRANSPORTATION** **RCRA-SQG 1004676141**
NW **15006 NELSON AVE** **FINDS CAR000081380**
1/8-1/4 **CITY OF INDUSTRY, CA 91746** **HAZNET**
813 ft.

Site 4 of 5 in cluster D

Relative:
Lower

Actual:
311 ft.

SCULLY TRANSPORTATION (Continued) **1004676141**

RCRAInfo:
Owner: STEPHEN A SCULLY
(909) 356-8555
EPA ID: CAR000081380
Contact: FRANK RIGGIO
(626) 968-1663
Classification: Small Quantity Generator
TSDF Activities: Not reported

Violation Status: No violations found

FINDS:
Other Pertinent Environmental Activity Identified at Site

California - Hazardous Waste Tracking System - Datamart

RCRAInfo is a national information system that supports the Resource Conservation and Recovery Act (RCRA) program through the tracking of events and activities related to facilities that generate, transport, and treat, store, or dispose of hazardous waste. RCRAInfo allows RCRA program staff to track the notification, permit, compliance, and corrective action activities required under RCRA.

HAZNET:
Gepaid: CAL000204767
Contact: STEVE SCULLY
Telephone: 6269681663
Facility Addr2: Not reported
Mailing Name: Not reported
Mailing Address: 15006 NELSON AVE
Mailing City,St,Zip: CITY OF INDUSTRY, CA 917440000
Gen County: Los Angeles
TSD EPA ID: CAL000113451
TSD County: Los Angeles
Waste Category: Unspecified organic liquid mixture
Disposal Method: Recycler
Tons: 1.0841
Facility County: Los Angeles

Gepaid: CAL000204767
Contact: STEVE SCULLY
Telephone: 6269681663
Facility Addr2: Not reported
Mailing Name: Not reported
Mailing Address: 15006 NELSON AVE
Mailing City,St,Zip: CITY OF INDUSTRY, CA 917440000
Gen County: Los Angeles
TSD EPA ID: AZD009015389
TSD County: 99
Waste Category: Other organic solids
Disposal Method: Recycler
Tons: .0300

SCULLY TRANSPORTATION (Continued) **1004676141**

Facility County: Los Angeles

Gepaid: CAL000204767
Contact: FRANK RIGGIO/MGR
Telephone: 6269681663
Facility Addr2: Not reported
Mailing Name: Not reported
Mailing Address: 15006 NELSON AVE
Mailing City,St,Zip: CITY OF INDUSTRY, CA 917440000
Gen County: Los Angeles
TSD EPA ID: AZD009015389
TSD County: Los Angeles
Waste Category: Other organic solids
Disposal Method: Disposal, Land Fill
Tons: 0.05
Facility County: Los Angeles

Gepaid: CAL000204767
Contact: FRANK RIGGIO/MGR
Telephone: 6269681663
Facility Addr2: Not reported
Mailing Name: Not reported
Mailing Address: 15006 NELSON AVE
Mailing City,St,Zip: CITY OF INDUSTRY, CA 917440000
Gen County: Los Angeles
TSD EPA ID: CAL000113451
TSD County: Los Angeles
Waste Category: Unspecified organic liquid mixture
Disposal Method: Recycler
Tons: 2.25
Facility County: Los Angeles

Gepaid: CAR000081380
Contact: JERRY PEREZ
Telephone: 6269681663
Facility Addr2: Not reported
Mailing Name: FRANK RIGGIO
Mailing Address: 15006 NELSON AVE
Mailing City,St,Zip: CITY OF INDUSTRY, CA 917460000
Gen County: Los Angeles
TSD EPA ID: CAT080013352
TSD County: Los Angeles
Waste Category: Oil/water separation sludge
Disposal Method: Recycler
Tons: 42.65
Facility County: Los Angeles

Click this hyperlink while viewing on your computer to access
15 additional CA_HAZNET: record(s) in the EDR Site Report.

D19
NW
1/8-1/4
813 ft.

Relative:
Lower

Actual:
311 ft.

EDNA, INC
15006 E NELSON AVE
INDUSTRY, CA

LOS ANGELES CO. HMS **S102229666**
SWEEPS UST **N/A**

Site 5 of 5 in cluster D

LOS ANGELES CO. HMS:

Region:	LA
Facility Id:	012447-012595
Facility Status:	Removed
Area:	6H
Permit Number:	00005317T
Permit Status:	Removed
Facility Type:	T0

SWEEPS UST:

Status:	A
Comp Number:	12595
Number:	9
Board Of Equalization:	Not reported
Ref Date:	06-30-89
Act Date:	Not reported
Created Date:	06-30-89
Tank Status:	Not reported
Owner Tank Id:	Not reported
Swrcb Tank Id:	Not reported
Actv Date:	Not reported
Capacity:	Not reported
Tank Use:	Not reported
Stg:	Not reported
Content:	Not reported
Number Of Tanks:	Not reported

E20
South
1/8-1/4
914 ft.

Relative:
Lower

Actual:
313 ft.

FORMER FORBES INDUSTRIES
15250 STAFFORD ST
CITY OF INDUSTRY (CORPORATE NA, CA 91744

SLIC **S106484377**
WIP **N/A**

Site 1 of 3 in cluster E

SLIC:

Region:	STATE
Global Id:	SL603798541
Assigned Name:	SLICSITE
Lead Agency Contact:	ANGELICA CASTANEDA
Lead Agency:	LOS ANGELES RWQCB (REGION 4)
Lead Agency Case Number:	102.6253
Responsible Party:	RAND MCCULLOCH
Recent Dtw:	Not reported
Substance Released:	VOC
Facility Status:	**Reopen Previously Closed Case**

WIP:

Region:	4
File Number:	102.6253
File Status:	**Active**
Staff:	ACASTANE
Facility Suite:	Not reported

E21
South
1/8-1/4
914 ft.

Relative:
Lower

Actual:
313 ft.

EMTEK PRODUCTS INC
15250 E STAFFORD ST
CITY OF INDUSTRY, CA 91744

RCRA-LQG **1008194470**
CAL000042636

Site 2 of 3 in cluster E

RCRAInfo:
Owner: ABBEY INVESTMENT CO
EPA ID: CAL000042636
Contact: BIRK SORENSEN
(626) 961-0413
Classification: Large Quantity Generator
TSDF Activities: Not reported

Violation Status: No violations found

E22
South
1/8-1/4
914 ft.

Relative:
Lower

Actual:
313 ft.

FORBES INDUSTRIES INC
15250 E STAFFORD ST
CITY OF INDUSTRY, CA 91744

RCRA-SQG **1000163247**
FINDS **CAD981969454**

Site 3 of 3 in cluster E

RCRAInfo:
Owner: ABEY INVESTMENT CO
(415) 555-1212
EPA ID: CAD981969454
Contact: ENVIRONMENTAL MANAGER
(818) 961-4211
Classification: Small Quantity Generator
TSDF Activities: Not reported

Violation Status: No violations found

FINDS:
Other Pertinent Environmental Activity Identified at Site

RCRAInfo is a national information system that supports the Resource Conservation and Recovery Act (RCRA) program through the tracking of events and activities related to facilities that generate, transport, and treat, store, or dispose of hazardous waste. RCRAInfo allows RCRA program staff to track the notification, permit, compliance, and corrective action activities required under RCRA.

23
NW
1/8-1/4
977 ft.

Relative:
Lower

Actual:
309 ft.

TRUCK WASH THE
15000 NELSON
CITY OF INDUSTRY, CA 91744

RCRA-SQG **1000455534**
FINDS **CAD982492100**
HAZNET

TRUCK WASH THE (Continued) **1000455534**

RCRAInfo:
Owner: LEON MARLER
(415) 555-1212
EPA ID: CAD982492100

Contact: ENVIRONMENTAL MANAGER
(213) 803-5889

Classification: Small Quantity Generator
TSDF Activities: Not reported

Violation Status: No violations found

FINDS:
Other Pertinent Environmental Activity Identified at Site

The NEI (National Emissions Inventory) database contains information on stationary and mobile sources that emit criteria air pollutants and their precursors, as well as hazardous air pollutants (HAPs).

RCRAInfo is a national information system that supports the Resource Conservation and Recovery Act (RCRA) program through the tracking of events and activities related to facilities that generate, transport, and treat, store, or dispose of hazardous waste. RCRAInfo allows RCRA program staff to track the notification, permit, compliance, and corrective action activities required under RCRA.

HAZNET:

Gepaid:	CAD982492100
Contact:	THE TRUCK WASH
Telephone:	2138035889
Facility Addr2:	Not reported
Mailing Name:	Not reported
Mailing Address:	14387 VALLEY BLVD
Mailing City,St,Zip:	FONTANA, CA 923355239
Gen County:	Los Angeles
TSD EPA ID:	CAT080031628
TSD County:	Kern
Waste Category:	Waste oil and mixed oil
Disposal Method:	Recycler
Tons:	.2293
Facility County:	Los Angeles

Gepaid:	CAD982492100
Contact:	THE TRUCK WASH
Telephone:	2138035889
Facility Addr2:	Not reported
Mailing Name:	Not reported
Mailing Address:	14387 VALLEY BLVD
Mailing City,St,Zip:	FONTANA, CA 923355239
Gen County:	Los Angeles
TSD EPA ID:	CAD008252405
TSD County:	Los Angeles
Waste Category:	Unspecified solvent mixture Waste

TRUCK WASH THE (Continued) **1000455534**

Disposal Method:	Recycler
Tons:	2.0638
Facility County:	Los Angeles
Gepaid:	CAD982492100
Contact:	THE TRUCK WASH
Telephone:	2138035889
Facility Addr2:	Not reported
Mailing Name:	Not reported
Mailing Address:	14387 VALLEY BLVD
Mailing City,St,Zip:	FONTANA, CA 923355239
Gen County:	Los Angeles
TSD EPA ID:	CAD008252405
TSD County:	Los Angeles
Waste Category:	Not reported
Disposal Method:	Recycler
Tons:	.0000
Facility County:	Los Angeles
Gepaid:	CAD982492100
Contact:	THE TRUCK WASH
Telephone:	2138035889
Facility Addr2:	Not reported
Mailing Name:	Not reported
Mailing Address:	14387 VALLEY BLVD
Mailing City,St,Zip:	FONTANA, CA 923355239
Gen County:	Los Angeles
TSD EPA ID:	CAD008252405
TSD County:	Los Angeles
Waste Category:	Unspecified solvent mixture Waste
Disposal Method:	Recycler
Tons:	1.6301
Facility County:	Los Angeles
Gepaid:	CAD982492100
Contact:	THE TRUCK WASH
Telephone:	2138035889
Facility Addr2:	Not reported
Mailing Name:	Not reported
Mailing Address:	14387 VALLEY BLVD
Mailing City,St,Zip:	FONTANA, CA 923355239
Gen County:	Los Angeles
TSD EPA ID:	CAD008252405
TSD County:	Los Angeles
Waste Category:	Not reported
Disposal Method:	Recycler
Tons:	.0000
Facility County:	Los Angeles

Click this hyperlink while viewing on your computer to access
9 additional CA_HAZNET: record(s) in the EDR Site Report.

F24
SSW
1/8-1/4
1045 ft.

Relative:
Lower

Actual:
311 ft.

FLEET COLOR BY JESSE
15144 E VALLEY RD BOX 1684
CITY OF INDUSTRY, CA 91746

RCRA-SQG **1000223428**
FINDS **CAD982038887**
HAZNET
LOS ANGELES CO. HMS

Site 1 of 5 in cluster F

RCRAInfo:
Owner: JESSE SANCHEZ
(415) 555-1212
EPA ID: CAD982038887

Contact: ENVIRONMENTAL MANAGER
(818) 330-5341

Classification: Small Quantity Generator
TSDF Activities: Not reported

Violation Status: No violations found

FINDS:
Other Pertinent Environmental Activity Identified at Site

RCRAInfo is a national information system that supports the Resource Conservation and Recovery Act (RCRA) program through the tracking of events and activities related to facilities that generate, transport, and treat, store, or dispose of hazardous waste. RCRAInfo allows RCRA program staff to track the notification, permit, compliance, and corrective action activities required under RCRA.

HAZNET:

Gepaid:	CAD982038887
Contact:	JESSE SANCHEZ
Telephone:	0000000000
Facility Addr2:	Not reported
Mailing Name:	Not reported
Mailing Address:	15144 E VALLEY RD
Mailing City,St,Zip:	INDUSTRY, CA 917460000
Gen County:	Los Angeles
TSD EPA ID:	CAD099452708
TSD County:	Los Angeles
Waste Category:	Waste oil and mixed oil
Disposal Method:	Recycler
Tons:	.2502
Facility County:	Los Angeles

Gepaid:	CAD982038887
Contact:	JESSE SANCHEZ
Telephone:	0000000000
Facility Addr2:	Not reported
Mailing Name:	Not reported
Mailing Address:	15144 E VALLEY RD
Mailing City,St,Zip:	INDUSTRY, CA 917460000
Gen County:	Los Angeles
TSD EPA ID:	CAD008302903
TSD County:	Los Angeles
Waste Category:	Oxygenated solvents (acetone, butanol, ethyl acetate, etc.)
Disposal Method:	Recycler

FLEET COLOR BY JESSE (Continued) **1000223428**

Tons: .2210
Facility County: Los Angeles

Gepaid: CAD982038887
Contact: JESSE SANCHEZ
Telephone: 0000000000
Facility Addr2: Not reported
Mailing Name: Not reported
Mailing Address: 15144 E VALLEY RD
Mailing City,St,Zip: INDUSTRY, CA 917460000
Gen County: Los Angeles
TSD EPA ID: CAD008252405
TSD County: Los Angeles
Waste Category: Aqueous solution with 10% or more total organic residues
Disposal Method: Recycler
Tons: .1251
Facility County: Los Angeles

Gepaid: CAD982038887
Contact: JESSE SANCHEZ
Telephone: 0000000000
Facility Addr2: Not reported
Mailing Name: Not reported
Mailing Address: 15144 E VALLEY RD
Mailing City,St,Zip: INDUSTRY, CA 917460000
Gen County: Los Angeles
TSD EPA ID: CAD008302903
TSD County: Los Angeles
Waste Category: Oxygenated solvents (acetone, butanol, ethyl acetate, etc.)
Disposal Method: Recycler
Tons: .4586
Facility County: Los Angeles

Gepaid: CAD982038887
Contact: JESSE SANCHEZ
Telephone: 0000000000
Facility Addr2: Not reported
Mailing Name: Not reported
Mailing Address: 15144 E VALLEY RD
Mailing City,St,Zip: INDUSTRY, CA 917460000
Gen County: Los Angeles
TSD EPA ID: CAD008302903
TSD County: Los Angeles
Waste Category: Oxygenated solvents (acetone, butanol, ethyl acetate, etc.)
Disposal Method: Not reported
Tons: .1251
Facility County: Los Angeles

Click this hyperlink while viewing on your computer to access
2 additional CA_HAZNET: record(s) in the EDR Site Report.

LOS ANGELES CO. HMS:
Region: LA
Facility Id: 017938-024594
Facility Status: Permit
Area: 6
Permit Number: 000285178

FLEET COLOR BY JESSE (Continued) **1000223428**

Permit Status: Permit
Facility Type: I01

Region: LA
Facility Id: 017938-044306
Facility Status: OPEN
Area: 6
Permit Number: Not reported
Permit Status: Not reported
Facility Type: Not reported

F25 **FLEET COLOR BY JESSE** **RCRA-SQG 1000223429**
SSW **15144 E VALLEY RD BOX 1684** **HAZNET CAD982039216**
1/8-1/4 **CITY OF INDUSTRY, CA 91746**
1045 ft.

Site 2 of 5 in cluster F

Relative:
Lower

Actual:
311 ft.

RCRAInfo:
Owner: JESSE SANCHEZ
(415) 555-1212
EPA ID: CAD982039216

Contact: ENVIRONMENTAL MANAGER
(818) 330-5341

Classification: Small Quantity Generator
TSDF Activities: Not reported

Violation Status: No violations found

HAZNET:
Gepaid: CAD982039216
Contact: JESSE SANCHEZ
Telephone: 8183303692
Facility Addr2: Not reported
Mailing Name: Not reported
Mailing Address: 15144 VALLEY BLVD
Mailing City,St,Zip: LA PUENTE, CA 917463338
Gen County: Los Angeles
TSD EPA ID: CAT000613893
TSD County: Los Angeles
Waste Category: Oxygenated solvents (acetone, butanol, ethyl acetate, etc.)
Disposal Method: Not reported
Tons: .0000
Facility County: Los Angeles

Gepaid: CAD982039216
Contact: JESSE SANCHEZ
Telephone: 8183303692
Facility Addr2: Not reported
Mailing Name: Not reported
Mailing Address: 15144 VALLEY BLVD
Mailing City,St,Zip: LA PUENTE, CA 917463338
Gen County: Los Angeles
TSD EPA ID: CAT000613893
TSD County: Los Angeles
Waste Category: Oxygenated solvents (acetone, butanol, ethyl acetate, etc.)
Disposal Method: Transfer Station
Tons: .1180

FLEET COLOR BY JESSE (Continued) **1000223429**

Facility County: Los Angeles

Gepaid: CAD982039216
Contact: JESSE SANCHEZ
Telephone: 8183303692
Facility Addr2: Not reported
Mailing Name: Not reported
Mailing Address: 15144 VALLEY BLVD
Mailing City,St,Zip: LA PUENTE, CA 917463338
Gen County: Los Angeles
TSD EPA ID: CAT000613893
TSD County: Los Angeles
Waste Category: Oxygenated solvents (acetone, butanol, ethyl acetate, etc.)
Disposal Method: Transfer Station
Tons: .8325
Facility County: Los Angeles

Gepaid: CAD982039216
Contact: JESSE SANCHEZ
Telephone: 8183303692
Facility Addr2: Not reported
Mailing Name: Not reported
Mailing Address: 15144 VALLEY BLVD
Mailing City,St,Zip: LA PUENTE, CA 917463338
Gen County: Los Angeles
TSD EPA ID: CAT000613893
TSD County: Los Angeles
Waste Category: Oxygenated solvents (acetone, butanol, ethyl acetate, etc.)
Disposal Method: Not reported
Tons: .0960
Facility County: Los Angeles

Gepaid: CAD982039216
Contact: JESSE SANCHEZ
Telephone: 8183303692
Facility Addr2: Not reported
Mailing Name: Not reported
Mailing Address: 15144 VALLEY BLVD
Mailing City,St,Zip: LA PUENTE, CA 917463338
Gen County: Los Angeles
TSD EPA ID: CAD000613893
TSD County: 0
Waste Category: Oxygenated solvents (acetone, butanol, ethyl acetate, etc.)
Disposal Method: Not reported
Tons: .0960
Facility County: Los Angeles

Click this hyperlink while viewing on your computer to access
9 additional CA_HAZNET: record(s) in the EDR Site Report.

F26 **OSCAR TIRES** **SWEEPS UST** **S106930198**
SSW **15156 E VALLEY BLVD** **N/A**
1/8-1/4 **INDUSTRY, CA**
1076 ft.

Site 3 of 5 in cluster F

Relative:
Lower

Actual:
311 ft.

SWEEPS UST:

Status:	A
Comp Number:	14168
Number:	9
Board Of Equalization:	Not reported
Ref Date:	06-30-89
Act Date:	Not reported
Created Date:	06-30-89
Tank Status:	Not reported
Owner Tank Id:	Not reported
Swrcb Tank Id:	Not reported
Actv Date:	Not reported
Capacity:	Not reported
Tank Use:	Not reported
Stg:	Not reported
Content:	Not reported
Number Of Tanks:	Not reported

F27 **RENE'S TIRE SERVICE** **LUST** **S103891162**
SSW **15156 VALLEY BLVD, E** **N/A**
1/8-1/4 **INDUSTRY, CA 91746**
1076 ft.

Site 4 of 5 in cluster F

Relative:
Lower

Actual:
311 ft.

LUST:

Region:	STATE
Case Type:	Soil only
Cross Street:	TURNBULL CANYON
Enf Type:	Not reported
Funding:	Not reported
How Discovered:	Tank Closure
How Stopped:	Not reported
Leak Cause:	UNK
Leak Source:	UNK
Global Id:	T0603705221
Stop Date:	1995-10-24 00:00:00
Confirm Leak:	Not reported
Workplan:	Not reported
Prelim Assess:	Not reported
Pollution Char:	Not reported
Remed Plan:	Not reported
Remed Action:	Not reported
Monitoring:	Not reported
Close Date:	1996-07-24 00:00:00
Discover Date:	1995-10-24 00:00:00
Enforcement Dt:	Not reported
Release Date:	1995-10-24 00:00:00
Review Date:	1996-07-24 00:00:00
Enter Date:	1995-11-29 00:00:00
MTBE Date:	Not reported
GW Qualifier:	Not reported
Soil Qualifier:	Not reported
Max MTBE GW ppb:	Not reported
Max MTBE Soil ppb:	Not reported

RENE'S TIRE SERVICE (Continued) **S103891162**

County: 19
Org Name: Not reported
Reg Board: Los Angeles Region
Status: Case Closed
Chemical: Hydrocarbons
Contact Person: Not reported
Responsible Party: REYES PRINTING
RP Address: 15150 VALLEY BLVD, E. SUITE B, INDUSTRY, CA 91746
Interim: Not reported
Oversight Prgm: LUST
MTBE Class: *
MTBE Conc: 0
MTBE Fuel: 0
MTBE Tested: Not Required to be Tested.
Staff: YR
Staff Initials: JA
Lead Agency: Local Agency
Local Agency: 19000
Hydr Basin #: SAN FERNANDO VALLEY
Beneficial: Not reported
Priority: Not reported
Cleanup Fund Id: Not reported
Work Suspended: Not reported
Local Case #: Not reported
Case Number: R-14168
Qty Leaked: Not reported
Abate Method: Not reported
Operator: CARLOS RODRIQUEZ
Water System Name: Not reported
Well Name: Not reported
Distance To Lust: 0
Waste Discharge Global ID: Not reported
Waste Disch Assigned Name: Not reported
Summary: OLD CASE#112995-08

LUST:
Region: 4
Staff: UNK
County: Los Angeles
Local Agency: 19000
Lead Agency: Local Agency
Case Type: Soil
Status: Case Closed
Substance: Hydrocarbons
Cross Street: TURNBULL CANYON
Global ID: T0603705221
Enforcement Type: Not reported
Date Leak Discovered: 10/24/1995
Date Leak Record Entered: 11/29/1995
How Leak Discovered: Tank Closure
How Leak Stopped: Not reported
Cause of Leak: UNK
Leak Source: UNK
Date Leak Stopped: 10/24/1995
Date Confirmation Began: Not reported
Operator: CARLOS RODRIQUEZ
Water System: Not reported

RENE'S TIRE SERVICE (Continued) **S103891162**

Well Name:	Not reported
Approx. Dist To Production Well (ft):	1977.804696409363487823790006 4
Abatement Method Used at the Site:	Not reported
Source of Cleanup Funding:	Not reported
Date Leak First Reported:	10/24/1995
Preliminary Site Assessment Workplan Submitted:	Not reported
Preliminary Site Assessment Began:	Not reported
Pollution Characterization Began:	Not reported
Remediation Plan Submitted:	Not reported
Remedial Action Underway:	Not reported
Post Remedial Action Monitoring Began:	Not reported
Date the Case was Closed:	7/24/1996
Date Case Last Changed on Database:	7/24/1996
Enforcement Action Date:	Not reported
Historical Max MTBE Date:	Not reported
Hist Max MTBE Conc in Groundwater:	Not reported
Hist Max MTBE Conc in Soil:	Not reported
Significant Interim Remedial Action Taken:	Not reported
GW Qualifier:	Not reported
Soil Qualifier:	Not reported
Organization:	Not reported
Regional Board:	04
Owner Contact:	Not reported
Responsible Party:	REYES PRINTING
RP Address:	15150 VALLEY BLVD, E. SUITE B, INDUSTRY, CA 91746
Program:	LUST
Lat/Long:	34.028041 / -1
Local Agency Staff:	Not reported
Beneficial Use:	Not reported
Priority:	Not reported
Cleanup Fund Id:	Not reported
Suspended:	Not reported
Local Case No:	Not reported
Substance Quantity:	Not reported
Assigned Name:	Not reported
W Global ID:	Not reported
Summary:	OLD CASE#112995-08

F28 **RENE'S TIRE SERVICE** **Cortese** **S103066078**
SSW **15156 VALLEY** **N/A**
1/8-1/4 **LA PUENTE, CA 91746**
1076 ft.

Site 5 of 5 in cluster F

Relative:
Lower

Cortese:
Region: CORTESE
Facility Addr2: Not reported

Actual:
311 ft.

29
SW
1/8-1/4
1163 ft.

Relative:
Lower

Actual:
310 ft.

HADDICKS TOWING, INC
15120 E VALLEY BLVD
CITY OF INDUSTRY, CA 91744

RCRA-SQG **1000189179**
FINDS **CAD981379621**
HAZNET
LUST
Cortese
CA FID UST
LOS ANGELES CO. HMS
WIP
CA WDS
SWEEPS UST

RCRAInfo:
Owner: HOWARD WELCH
(415) 555-1212
EPA ID: CAD981379621

Contact: ENVIRONMENTAL MANAGER
(818) 968-6430

Classification: Small Quantity Generator
TSDF Activities: Not reported

Violation Status: No violations found

FINDS:
Other Pertinent Environmental Activity Identified at Site

California - Hazardous Waste Tracking System - Datamart

RCRAInfo is a national information system that supports the Resource Conservation and Recovery Act (RCRA) program through the tracking of events and activities related to facilities that generate, transport, and treat, store, or dispose of hazardous waste. RCRAInfo allows RCRA program staff to track the notification, permit, compliance, and corrective action activities required under RCRA.

HAZNET:

Gepaid:	CAD981379621
Contact:	Not reported
Telephone:	0000000000
Facility Addr2:	Not reported
Mailing Name:	Not reported
Mailing Address:	PO BOX 3327
Mailing City,St,Zip:	LA PUENTE, CA 917440000
Gen County:	Los Angeles
TSD EPA ID:	CAD008252405
TSD County:	Los Angeles
Waste Category:	Other organic solids
Disposal Method:	Recycler
Tons:	0.025
Facility County:	Los Angeles

Gepaid:	CAD981379621
Contact:	Not reported
Telephone:	0000000000
Facility Addr2:	Not reported
Mailing Name:	Not reported

HADDICKS TOWING, INC (Continued) **1000189179**

Mailing Address:	PO BOX 3327
Mailing City,St,Zip:	LA PUENTE, CA 917440000
Gen County:	Los Angeles
TSD EPA ID:	CAT000613893
TSD County:	Los Angeles
Waste Category:	Aqueous solution with less than 10% total organic residues
Disposal Method:	Transfer Station
Tons:	0.3334
Facility County:	Los Angeles

Gepaid:	CAD981379621
Contact:	Not reported
Telephone:	0000000000
Facility Addr2:	Not reported
Mailing Name:	Not reported
Mailing Address:	PO BOX 3327
Mailing City,St,Zip:	LA PUENTE, CA 917440000
Gen County:	Los Angeles
TSD EPA ID:	CAT080033681
TSD County:	Los Angeles
Waste Category:	Other organic solids
Disposal Method:	Disposal, Land Fill
Tons:	0.4
Facility County:	Los Angeles

Gepaid:	CAD981379621
Contact:	Not reported
Telephone:	0000000000
Facility Addr2:	Not reported
Mailing Name:	Not reported
Mailing Address:	PO BOX 3327
Mailing City,St,Zip:	LA PUENTE, CA 917440000
Gen County:	Los Angeles
TSD EPA ID:	CAT000613893
TSD County:	Los Angeles
Waste Category:	Aqueous solution with less than 10% total organic residues
Disposal Method:	Transfer Station
Tons:	.0667
Facility County:	Los Angeles

Gepaid:	CAD981379621
Contact:	Not reported
Telephone:	0000000000
Facility Addr2:	Not reported
Mailing Name:	Not reported
Mailing Address:	PO BOX 3327
Mailing City,St,Zip:	LA PUENTE, CA 917440000
Gen County:	Los Angeles
TSD EPA ID:	CAT080033681
TSD County:	Los Angeles
Waste Category:	Other organic solids
Disposal Method:	Disposal, Other
Tons:	.2000
Facility County:	Los Angeles

HADDICKS TOWING, INC (Continued) **1000189179**

Click this hyperlink while viewing on your computer to access
5 additional CA_HAZNET: record(s) in the EDR Site Report.

LUST:

Region:	STATE
Case Type:	Soil only
Cross Street:	TURNBULL CANYON RD
Enf Type:	Not reported
Funding:	Federal
How Discovered:	Tank Closure
How Stopped:	Not reported
Leak Cause:	Other Cause
Leak Source:	UNK
Global Id:	T0603703894
Stop Date:	1989-04-21 00:00:00
Confirm Leak:	1989-08-15 00:00:00
Workplan:	Not reported
Prelim Assess:	Not reported
Pollution Char:	1991-03-01 00:00:00
Remed Plan:	Not reported
Remed Action:	Not reported
Monitoring:	Not reported
Close Date:	1992-12-21 00:00:00
Discover Date:	1989-04-21 00:00:00
Enforcement Dt:	Not reported
Release Date:	1980-08-15 00:00:00
Review Date:	1991-12-23 00:00:00
Enter Date:	1989-08-23 00:00:00
MTBE Date:	Not reported
GW Qualifier:	Not reported
Soil Qualifier:	Not reported
Max MTBE GW ppb:	Not reported
Max MTBE Soil ppb:	Not reported
County:	19
Org Name:	Not reported
Reg Board:	Los Angeles Region
Status:	Case Closed
Chemical:	Waste Oil
Contact Person:	Not reported
Responsible Party:	WELCH,HOWARD
RP Address:	15120 E VALLEY BLVD, CITY OF INDUSTRY, CA 91744
Interim:	Not reported
Oversight Prgm:	LUST
MTBE Class:	*
MTBE Conc:	0
MTBE Fuel:	0
MTBE Tested:	Not Required to be Tested.
Staff:	YR
Staff Initials:	JA
Lead Agency:	Local Agency
Local Agency:	19000
Hydr Basin #:	SAN FERNANDO VALLEY
Beneficial:	Not reported
Priority:	Not reported
Cleanup Fund Id:	Not reported
Work Suspended:	Not reported
Local Case #:	Not reported

HADDICKS TOWING, INC (Continued) **1000189179**

Case Number: I-12024
Qty Leaked: Not reported
Abate Method: Not reported
Operator: WELCH,HOWARD
Water System Name: Not reported
Well Name: Not reported
Distance To Lust: 0
Waste Discharge Global ID: Not reported
Waste Disch Assigned Name: Not reported
Summary: Not reported

LUST:
Region: 4
Staff: UNK
County: Los Angeles
Local Agency: 19000
Lead Agency: Local Agency
Case Type: Soil
Status: Case Closed
Substance: Waste Oil
Cross Street: TURNBULL CANYON RD
Global ID: T0603703894
Enforcement Type: Not reported
Date Leak Discovered: 4/21/1989
Date Leak Record Entered: 8/23/1989
How Leak Discovered: Tank Closure
How Leak Stopped: Not reported
Cause of Leak: Other Cause
Leak Source: UNK
Date Leak Stopped: 4/21/1989
Date Confirmation Began: 8/15/1989
Operator: WELCH,HOWARD
Water System: Not reported
Well Name: Not reported
Approx. Dist To Production Well (ft): 1765.31424784157627287860743 56
Abatement Method Used at the Site: Not reported
Source of Cleanup Funding: F
Date Leak First Reported: 8/15/1980
Preliminary Site Assessment Workplan Submitted: Not reported
Preliminary Site Assessment Began: Not reported
Pollution Characterization Began: 3/1/1991
Remediation Plan Submitted: Not reported
Remedial Action Underway: Not reported
Post Remedial Action Monitoring Began: Not reported
Date the Case was Closed: 12/21/1992
Date Case Last Changed on Database: 12/23/1991
Enforcement Action Date: Not reported
Historical Max MTBE Date: Not reported
Hist Max MTBE Conc in Groundwater: Not reported
Hist Max MTBE Conc in Soil: Not reported
Significant Interim Remedial Action Taken: Not reported
GW Qualifier: Not reported
Soil Qualifier: Not reported
Organization: Not reported
Regional Board: 04
Owner Contact: Not reported
Responsible Party: WELCH,HOWARD

HADDICKS TOWING, INC (Continued) **1000189179**

RP Address:	15120 E VALLEY BLVD, CITY OF INDUSTRY, CA 91744
Program:	LUST
Lat/Long:	34.028538 / -1
Local Agency Staff:	Not reported
Beneficial Use:	Not reported
Priority:	Not reported
Cleanup Fund Id:	Not reported
Suspended:	Not reported
Local Case No:	Not reported
Substance Quantity:	Not reported
Assigned Name:	Not reported
W Global ID:	Not reported
Summary:	Not reported

Cortese:

Region:	CORTESE
Facility Addr2:	15120 VALLEY BLVD E

CA FID UST:

Facility ID:	19002102
Regulated By:	UTNKA
Regulated ID:	00009686
Cortese Code:	Not reported
SIC Code:	Not reported
Facility Phone:	Not reported
Mail To:	Not reported
Mailing Address:	15120 E VALLEY BLVD
Mailing Address 2:	Not reported
Mailing City,St,Zip:	CITY OF INDUSTRY 91744
Contact:	Not reported
Contact Phone:	Not reported
DUNs Number:	Not reported
NPDES Number:	Not reported
EPA ID:	Not reported
Comments:	Not reported
Status:	Active

LOS ANGELES CO. HMS:

Region:	LA
Facility Id:	011948-012024
Facility Status:	Removed
Area:	6
Permit Number:	00003614T
Permit Status:	Removed
Facility Type:	T0

WIP:

Region:	4
File Number:	102.0193
File Status:	**Historical**
Staff:	JCL
Facility Suite:	Not reported

CA WDS:

Facility ID:	4 19I003791

HADDICKS TOWING, INC (Continued) **1000189179**

Facility Type:	Other - Does not fall into the category of Municipal/Domestic, Industrial, Agricultural or Solid Waste (Class I, II or III)
Facility Status:	Active - Any facility with a continuous or seasonal discharge that is under Waste Discharge Requirements.
NPDES Number:	CAS000001 The 1st 2 characters designate the state. The remaining 7 are assigned by the Regional Board
Subregion:	4
Facility Telephone:	6263303289
Facility Contact:	Howard Welch
Agency Name:	HADDICK'S TOWING, INC.
Agency Address:	Not reported
Agency City,St,Zip:	Not reported
Agency Contact:	Not reported
Agency Telephone:	Not reported
Agency Type:	Private
SIC Code:	5015
SIC Code 2:	Not reported
Primary Waste:	Stormwater Runoff
Primary Waste Type:	Inert/Influent or Solid Wastes that do not contain soluble pollutants or organic wastes and have little adverse impact on water quality. Such wastes could cause turbidity and siltation. Uncontaminated soils, rubble and concrete are examples of this category.
Secondary Waste:	Not reported
Secondary Waste Type:	Not reported
Design Flow:	Not reported
Baseline Flow:	Not reported
Reclamation:	No reclamation requirements associated with this facility.
POTW:	The POTW Does not have an approved pretreatment program. Some POTWs may have local pretreatment programs that have not been approved by the regional board and/or EPA.
Treat To Water:	Minor Threat to Water Quality. A violation of a regional board order should cause a relatively minor impairment of beneficial uses compared to a major or minor threat. Not: All nurds without a TTWQ will be considered a minor threat to water quality unless coded at a higher Level. A Zero (0) may be used to code those NURDS that are found to represent no threat to water quality.
Complexity:	Category C - Facilities having no waste treatment systems, such as cooling water dischargers or thosewho must comply through best management practices, facilities with passive waste treatment and disposal systems, such as septic systems with subsurface disposal, or dischargers having waste storage systems with land disposal such as dairy waste ponds.

SWEEPS UST:

Status:	A
Comp Number:	12024
Number:	1
Board Of Equalization:	44-009608
Ref Date:	09-15-89
Act Date:	09-15-89
Created Date:	06-30-89
Tank Status:	A
Owner Tank Id:	Not reported
Swrcb Tank Id:	19-000-012024-000001
Actv Date:	09-15-89
Capacity:	15000
Tank Use:	M.V. FUEL

HADDICKS TOWING, INC (Continued) **1000189179**

Stg:	P
Content:	DIESEL
Number Of Tanks:	3
Status:	A
Comp Number:	12024
Number:	1
Board Of Equalization:	44-009608
Ref Date:	09-15-89
Act Date:	09-15-89
Created Date:	06-30-89
Tank Status:	A
Owner Tank Id:	Not reported
Swrcb Tank Id:	19-000-012024-000002
Actv Date:	06-30-89
Capacity:	Not reported
Tank Use:	UNKNOWN
Stg:	W
Content:	Not reported
Number Of Tanks:	Not reported
Status:	A
Comp Number:	12024
Number:	1
Board Of Equalization:	44-009608
Ref Date:	09-15-89
Act Date:	09-15-89
Created Date:	06-30-89
Tank Status:	A
Owner Tank Id:	Not reported
Swrcb Tank Id:	19-000-012024-000003
Actv Date:	06-30-89
Capacity:	Not reported
Tank Use:	UNKNOWN
Stg:	W
Content:	Not reported
Number Of Tanks:	Not reported

---

30 **NELSON BROTHERS STEEL AND MACH** **WIP** **S106764046**
South **15222 E VALLEY BLVD** **N/A**
1/8-1/4 **CITY OF INDUSTRY (CORPORATE NA, CA 91745**
1300 ft.

Relative:
Lower

Actual:
311 ft.

WIP:

Region:	4
File Number:	102.0221
File Status:	**Historical**
Staff:	RSK
Facility Suite:	Not reported

31 WNW 1/4-1/2 1611 ft. **PUENTE READY MIX**
209 CALIFORNIA AVE N
INDUSTRY, CA 91744

LUST S104160200
Cortese N/A

Relative: Lower

Actual: 304 ft.

LUST:

Region:	STATE
Case Type:	Soil only
Cross Street:	NELSON
Enf Type:	Not reported
Funding:	Federal
How Discovered:	OM
How Stopped:	Not reported
Leak Cause:	Overfill
Leak Source:	Other Source
Global Id:	T0603703867
Stop Date:	Not reported
Confirm Leak:	1989-10-20 00:00:00
Workplan:	Not reported
Prelim Assess:	Not reported
Pollution Char:	Not reported
Remed Plan:	Not reported
Remed Action:	Not reported
Monitoring:	Not reported
Close Date:	1993-02-22 00:00:00
Discover Date:	1988-06-08 00:00:00
Enforcement Dt:	Not reported
Release Date:	1989-10-20 00:00:00
Review Date:	1993-02-22 00:00:00
Enter Date:	1989-10-29 00:00:00
MTBE Date:	Not reported
GW Qualifier:	Not reported
Soil Qualifier:	Not reported
Max MTBE GW ppb:	Not reported
Max MTBE Soil ppb:	Not reported
County:	19
Org Name:	Not reported
Reg Board:	Los Angeles Region
Status:	Case Closed
Chemical:	Diesel
Contact Person:	Not reported
Responsible Party:	PUENTE READY MIX
RP Address:	209 N CALIFORNIA AVE, CITY OF INDUSTRY, 91744
Interim:	Not reported
Oversight Prgm:	LUST
MTBE Class:	*
MTBE Conc:	0
MTBE Fuel:	0
MTBE Tested:	Not Required to be Tested.
Staff:	YR
Staff Initials:	JA
Lead Agency:	Local Agency
Local Agency:	19000
Hydr Basin #:	SAN FERNANDO VALLEY
Beneficial:	Not reported
Priority:	Not reported
Cleanup Fund Id:	Not reported
Work Suspended:	Not reported
Local Case #:	Not reported

PUENTE READY MIX (Continued) **S104160200**

Case Number: I-11901
Qty Leaked: Not reported
Abate Method: Not reported
Operator: BIANG, RON
Water System Name: Not reported
Well Name: Not reported
Distance To Lust: 0
Waste Discharge Global ID: Not reported
Waste Disch Assigned Name: Not reported
Summary: Not reported

LUST:
Region: 4
Staff: UNK
County: Los Angeles
Local Agency: 19000
Lead Agency: Local Agency
Case Type: Soil
Status: Case Closed
Substance: Diesel
Cross Street: NELSON
Global ID: T0603703867
Enforcement Type: Not reported
Date Leak Discovered: 6/8/1988
Date Leak Record Entered: 10/29/1989
How Leak Discovered: OM
How Leak Stopped: Not reported
Cause of Leak: Overfill
Leak Source: Other Source
Date Leak Stopped: Not reported
Date Confirmation Began: 10/20/1989
Operator: BIANG, RON
Water System: Not reported
Well Name: Not reported
Approx. Dist To Production Well (ft): 890.351583952804127004677648 2
Abatement Method Used at the Site: Not reported
Source of Cleanup Funding: F
Date Leak First Reported: 10/20/1989
Preliminary Site Assessment Workplan Submitted: Not reported
Preliminary Site Assessment Began: Not reported
Pollution Characterization Began: Not reported
Remediation Plan Submitted: Not reported
Remedial Action Underway: Not reported
Post Remedial Action Monitoring Began: Not reported
Date the Case was Closed: 2/22/1993
Date Case Last Changed on Database: 2/22/1993
Enforcement Action Date: Not reported
Historical Max MTBE Date: Not reported
Hist Max MTBE Conc in Groundwater: Not reported
Hist Max MTBE Conc in Soil: Not reported
Significant Interim Remedial Action Taken: Not reported
GW Qualifier: Not reported
Soil Qualifier: Not reported
Organization: Not reported
Regional Board: 04
Owner Contact: Not reported
Responsible Party: PUENTE READY MIX

PUENTE READY MIX (Continued) **S104160200**

RP Address:	209 N CALIFORNIA AVE, CITY OF INDUSTRY, 91744
Program:	LUST
Lat/Long:	34.0320069 / -1
Local Agency Staff:	Not reported
Beneficial Use:	Not reported
Priority:	Not reported
Cleanup Fund Id:	Not reported
Suspended:	Not reported
Local Case No:	Not reported
Substance Quantity:	Not reported
Assigned Name:	Not reported
W Global ID:	Not reported
Summary:	Not reported

Cortese:

Region:	CORTESE
Facility Addr2:	209 CALIFORNIA AVE N

---

32 **MISSION MOTOR LINES** **LUST** **S104406618**
WSW **150 009TH AVE S** **Cortese** **N/A**
1/4-1/2 **LA PUENTE, CA 91746**
1651 ft.

Relative:
Lower

Actual:
304 ft.

LUST:

Region:	STATE
Case Type:	Soil only
Cross Street:	VALLEY
Enf Type:	Not reported
Funding:	Not reported
How Discovered:	Tank Closure
How Stopped:	Not reported
Leak Cause:	UNK
Leak Source:	Tank
Global Id:	T0603704416
Stop Date:	Not reported
Confirm Leak:	1993-01-01 00:00:00
Workplan:	1996-06-28 00:00:00
Prelim Assess:	Not reported
Pollution Char:	Not reported
Remed Plan:	Not reported
Remed Action:	Not reported
Monitoring:	Not reported
Close Date:	1996-08-07 00:00:00
Discover Date:	1993-01-01 00:00:00
Enforcement Dt:	Not reported
Release Date:	1993-06-17 00:00:00
Review Date:	1996-08-07 00:00:00
Enter Date:	1993-03-19 00:00:00
MTBE Date:	Not reported
GW Qualifier:	Not reported
Soil Qualifier:	Not reported
Max MTBE GW ppb:	Not reported
Max MTBE Soil ppb:	Not reported
County:	19
Org Name:	Not reported
Reg Board:	Los Angeles Region
Status:	Case Closed

MISSION MOTOR LINES (Continued) **S104406618**

Chemical: Hydrocarbons
Contact Person: Not reported
Responsible Party: BLANK RP
RP Address: 1055 VIA UNIDOS, FALLBROOK CA 92028 C
Interim: Not reported
Oversight Prgm: LUST
MTBE Class: *
MTBE Conc: 0
MTBE Fuel: 0
MTBE Tested: Not Required to be Tested.
Staff: YR
Staff Initials: JA
Lead Agency: Regional Board
Local Agency: 19000
Hydr Basin #: SAN FERNANDO VALLEY
Beneficial: Not reported
Priority: Not reported
Cleanup Fund Id: Not reported
Work Suspended: Not reported
Local Case #: Not reported
Case Number: I-16512
Qty Leaked: Not reported
Abate Method: Other
Operator: GOODEROUGH, BOB
Water System Name: Not reported
Well Name: Not reported
Distance To Lust: 0
Waste Discharge Global ID: Not reported
Waste Disch Assigned Name: Not reported
Summary: Not reported

LUST:
Region: 4
Staff: UNK
County: Los Angeles
Local Agency: 19000
Lead Agency: Regional Board
Case Type: Soil
Status: Case Closed
Substance: Hydrocarbons
Cross Street: VALLEY
Global ID: T0603704416
Enforcement Type: Not reported
Date Leak Discovered: 1/1/1993
Date Leak Record Entered: 3/19/1993
How Leak Discovered: Tank Closure
How Leak Stopped: Not reported
Cause of Leak: UNK
Leak Source: Tank
Date Leak Stopped: Not reported
Date Confirmation Began: 1/1/1993
Operator: GOODEROUGH, BOB
Water System: Not reported
Well Name: Not reported
Approx. Dist To Production Well (ft): 1512.8628719186118099465020566
Abatement Method Used at the Site: OT
Source of Cleanup Funding: OT

MISSION MOTOR LINES (Continued) **S104406618**

Date Leak First Reported:	6/17/1993
Preliminary Site Assessment Workplan Submitted:	6/28/1996
Preliminary Site Assessment Began:	Not reported
Pollution Characterization Began:	Not reported
Remediation Plan Submitted:	Not reported
Remedial Action Underway:	Not reported
Post Remedial Action Monitoring Began:	Not reported
Date the Case was Closed:	8/7/1996
Date Case Last Changed on Database:	8/7/1996
Enforcement Action Date:	Not reported
Historical Max MTBE Date:	Not reported
Hist Max MTBE Conc in Groundwater:	Not reported
Hist Max MTBE Conc in Soil:	Not reported
Significant Interim Remedial Action Taken:	Not reported
GW Qualifier:	Not reported
Soil Qualifier:	Not reported
Organization:	Not reported
Regional Board:	04
Owner Contact:	Not reported
Responsible Party:	BLANK RP
RP Address:	1055 VIA UNIDOS, FALLBROOK CA 92028
Program:	LUST
Lat/Long:	34.029404 / -1
Local Agency Staff:	Not reported
Beneficial Use:	Not reported
Priority:	Not reported
Cleanup Fund Id:	Not reported
Suspended:	Not reported
Local Case No:	Not reported
Substance Quantity:	Not reported
Assigned Name:	Not reported
W Global ID:	Not reported
Summary:	Not reported

Cortese:

Region:	CORTESE
Facility Addr2:	150 009TH AVE S

33
WNW
1/4-1/2
1763 ft.

Relative:
Lower

Actual:
304 ft.

BARR LUMBER CO., INC.
127 CALIFORNIA AVE N
INDUSTRY, CA 91744

LUST S103282063
Cortese N/A

LUST:

Region:	STATE
Case Type:	Soil only
Cross Street:	Not reported
Enf Type:	Not reported
Funding:	Not reported
How Discovered:	Not reported
How Stopped:	Not reported
Leak Cause:	Not reported
Leak Source:	Not reported
Global Id:	T0603705036
Stop Date:	Not reported
Confirm Leak:	Not reported
Workplan:	Not reported

BARR LUMBER CO., INC. (Continued) **S103282063**

Prelim Assess: Not reported
Pollution Char: Not reported
Remed Plan: Not reported
Remed Action: Not reported
Monitoring: Not reported
Close Date: 1997-09-03 00:00:00
Discover Date: Not reported
Enforcement Dt: Not reported
Release Date: 1997-09-03 00:00:00
Review Date: 1997-09-03 00:00:00
Enter Date: 1998-03-19 00:00:00
MTBE Date: Not reported
GW Qualifier: Not reported
Soil Qualifier: Not reported
Max MTBE GW ppb: Not reported
Max MTBE Soil ppb: Not reported
County: 19
Org Name: Not reported
Reg Board: Los Angeles Region
Status: Case Closed
Chemical: 1
Contact Person: Not reported
Responsible Party: BLANK RP
RP Address: 10742 LOS ALAMITOS BL. LOS ALAMITOS, CA 90720
Interim: Not reported
Oversight Prgm: LUST
MTBE Class: *
MTBE Conc: 0
MTBE Fuel: 0
MTBE Tested: Not Required to be Tested.
Staff: YR
Staff Initials: JA
Lead Agency: Local Agency
Local Agency: 19000
Hydr Basin #: SAN FERNANDO VALLEY
Beneficial: Not reported
Priority: Not reported
Cleanup Fund Id: Not reported
Work Suspended: Not reported
Local Case #: Not reported
Case Number: R-11356
Qty Leaked: Not reported
Abate Method: Not reported
Operator: Not reported
Water System Name: Not reported
Well Name: Not reported
Distance To Lust: 0
Waste Discharge Global ID: Not reported
Waste Disch Assigned Name: Not reported
Summary: Not reported

LUST:
Region: 4
Staff: UNK
County: Los Angeles
Local Agency: 19000
Lead Agency: Local Agency

BARR LUMBER CO., INC. (Continued) **S103282063**

Case Type:	Soil
Status:	Case Closed
Substance:	1
Cross Street:	Not reported
Global ID:	T0603705036
Enforcement Type:	Not reported
Date Leak Discovered:	Not reported
Date Leak Record Entered:	3/19/1998
How Leak Discovered:	Not reported
How Leak Stopped:	Not reported
Cause of Leak:	Not reported
Leak Source:	Not reported
Date Leak Stopped:	Not reported
Date Confirmation Began:	Not reported
Operator:	Not reported
Water System:	Not reported
Well Name:	Not reported
Approx. Dist To Production Well (ft):	1067.04855537446811209515790 85
Abatement Method Used at the Site:	Not reported
Source of Cleanup Funding:	Not reported
Date Leak First Reported:	9/3/1997
Preliminary Site Assessment Workplan Submitted:	Not reported
Preliminary Site Assessment Began:	Not reported
Pollution Characterization Began:	Not reported
Remediation Plan Submitted:	Not reported
Remedial Action Underway:	Not reported
Post Remedial Action Monitoring Began:	Not reported
Date the Case was Closed:	9/3/1997
Date Case Last Changed on Database:	9/3/1997
Enforcement Action Date:	Not reported
Historical Max MTBE Date:	Not reported
Hist Max MTBE Conc in Groundwater:	Not reported
Hist Max MTBE Conc in Soil:	Not reported
Significant Interim Remedial Action Taken:	Not reported
GW Qualifier:	Not reported
Soil Qualifier:	Not reported
Organization:	Not reported
Regional Board:	04
Owner Contact:	Not reported
Responsible Party:	BLANK RP
RP Address:	10742 LOS ALAMITOS BL. LOS ALAMITOS, CA 90720
Program:	LUST
Lat/Long:	34.0316359 / -1
Local Agency Staff:	Not reported
Beneficial Use:	Not reported
Priority:	Not reported
Cleanup Fund Id:	Not reported
Suspended:	Not reported
Local Case No:	Not reported
Substance Quantity:	Not reported
Assigned Name:	Not reported
W Global ID:	Not reported
Summary:	Not reported

Cortese:

Region:	CORTESE
Facility Addr2:	Not reported

G34 **BENCHMARK TECHNOLOGY** **Notify 65** **S100177993**
SSW **200 TURNBULL CYN RD.** **N/A**
1/4-1/2 **INDUSTRY, CA 91745**
1790 ft.

Site 1 of 2 in cluster G

Relative:
Lower

Actual:
309 ft.

Notify 65:

Date Reported:	Not reported
Staff Initials:	Not reported
Board File Number:	Not reported
Facility Type:	Not reported
Discharge Date:	Not reported
Incident Description:	91745-1007

G35 **WIP-BENCHMARK TECHNOLOGY** **Cortese** **S105023298**
SSW **200 TURNBULL CANYON RD.** **SLIC** **N/A**
1/4-1/2 **CITY OF INDUSTRY (CO, CA 91745** **WIP**
1790 ft.

Site 2 of 2 in cluster G

Relative:
Lower

Actual:
309 ft.

Cortese:

Region:	CORTESE
Facility Addr2:	Not reported

SLIC:

Region:	STATE
Global Id:	SL603798515
Assigned Name:	SLICSITE
Lead Agency Contact:	DON INDERMILL
Lead Agency:	LOS ANGELES RWQCB (REGION 4)
Lead Agency Case Number:	102.0007
Responsible Party:	FRANK D. HINTZE
Recent Dtw:	53.03
Substance Released:	CR, MET, SVOC, VOC
Facility Status:	**Remediation Plan**

WIP:

Region:	4
File Number:	102.0007
File Status:	**Historical**
Staff:	ACASTANE
Facility Suite:	Not reported

H36 **BOB'S MASONRY** **LUST** **S103891085**
SSW **225 TURNBULL CANYON RD S** **N/A**
1/4-1/2 **HACIENDA HEIGHTS, CA 91745**
2022 ft.

Site 1 of 2 in cluster H

Relative:
Lower

Actual:
309 ft.

LUST:

Region:	STATE
Case Type:	Soil only
Cross Street:	PROCTOR AVE.
Enf Type:	222
Funding:	Federal
How Discovered:	Tank Closure
How Stopped:	Not reported

BOB'S MASONRY (Continued) **S103891085**

Leak Cause: UNK
Leak Source: UNK
Global Id: T0603704331
Stop Date: 1990-12-10 00:00:00
Confirm Leak: Not reported
Workplan: Not reported
Prelim Assess: Not reported
Pollution Char: Not reported
Remed Plan: 1992-04-28 00:00:00
Remed Action: Not reported
Monitoring: Not reported
Close Date: 1993-04-08 00:00:00
Discover Date: 1990-12-10 00:00:00
Enforcement Dt: 1965-01-01 00:00:00
Release Date: 1990-12-31 00:00:00
Review Date: 1992-06-30 00:00:00
Enter Date: 1991-01-24 00:00:00
MTBE Date: Not reported
GW Qualifier: Not reported
Soil Qualifier: Not reported
Max MTBE GW ppb: Not reported
Max MTBE Soil ppb: Not reported
County: 19
Org Name: Not reported
Reg Board: Los Angeles Region
Status: Case Closed
Chemical: Gasoline
Contact Person: Not reported
Responsible Party: BOB'S MASONRY
RP Address: 7312 ORANGE THORPE, BUENA PARK, 90620
Interim: Not reported
Oversight Prgm: LUST
MTBE Class: *
MTBE Conc: 0
MTBE Fuel: 1
MTBE Tested: Site NOT Tested for MTBE.Includes Unknown and Not Analyzed.
Staff: YR
Staff Initials: JA
Lead Agency: Local Agency
Local Agency: 19000
Hydr Basin #: SAN FERNANDO VALLEY
Beneficial: Not reported
Priority: Not reported
Cleanup Fund Id: Not reported
Work Suspended: Not reported
Local Case #: Not reported
Case Number: I-15599
Qty Leaked: Not reported
Abate Method: Not reported
Operator: STRUIKSMA, BOB
Water System Name: Not reported
Well Name: Not reported
Distance To Lust: 0
Waste Discharge Global ID: Not reported
Waste Disch Assigned Name: Not reported
Summary: OLD CASE #012491-20

BOB'S MASONRY (Continued) **S103891085**

LUST:

Region:	4
Staff:	UNK
County:	Los Angeles
Local Agency:	19000
Lead Agency:	Local Agency
Case Type:	Soil
Status:	Remediation Plan
Substance:	Gasoline
Cross Street:	PROCTOR AVE.
Global ID:	T0603704331
Enforcement Type:	222
Date Leak Discovered:	12/10/1990
Date Leak Record Entered:	1/24/1991
How Leak Discovered:	Tank Closure
How Leak Stopped:	Not reported
Cause of Leak:	UNK
Leak Source:	UNK
Date Leak Stopped:	12/10/1990
Date Confirmation Began:	Not reported
Operator:	STRUIKSMA, BOB
Water System:	Not reported
Well Name:	Not reported
Approx. Dist To Production Well (ft):	2838.971508474622677611809583 1
Abatement Method Used at the Site:	Not reported
Source of Cleanup Funding:	F
Date Leak First Reported:	12/31/1990
Preliminary Site Assessment Workplan Submitted:	Not reported
Preliminary Site Assessment Began:	Not reported
Pollution Characterization Began:	Not reported
Remediation Plan Submitted:	4/28/1992
Remedial Action Underway:	Not reported
Post Remedial Action Monitoring Began:	Not reported
Date the Case was Closed:	Not reported
Date Case Last Changed on Database:	6/30/1992
Enforcement Action Date:	1/1/1965
Historical Max MTBE Date:	Not reported
Hist Max MTBE Conc in Groundwater:	Not reported
Hist Max MTBE Conc in Soil:	Not reported
Significant Interim Remedial Action Taken:	Not reported
GW Qualifier:	Not reported
Soil Qualifier:	Not reported
Organization:	Not reported
Regional Board:	04
Owner Contact:	Not reported
Responsible Party:	BOB'S MASONRY
RP Address:	7312 ORANGE THORPE, BUENA PARK, 90620
Program:	LUST
Lat/Long:	34.0255491 / -1
Local Agency Staff:	Not reported
Beneficial Use:	Not reported
Priority:	Not reported
Cleanup Fund Id:	Not reported
Suspended:	Not reported
Local Case No:	Not reported
Substance Quantity:	Not reported
Assigned Name:	Not reported

BOB'S MASONRY (Continued) **S103891085**

W Global ID: Not reported
Summary: OLD CASE #012491-20

H37 **BOB'S MASONRY** **Cortese** **S101296417**
SSW **225 TURNBULL CNYN** **N/A**
1/4-1/2 **INDUSTRY, CA 91745**
2041 ft.

Site 2 of 2 in cluster H

Relative:
Lower

Cortese:
Region: CORTESE
Actual: Facility Addr2: Not reported
309 ft.

I38 **ACORN ENGINEERING COMPANY** **Notify 65** **S100178554**
SW **15125 PROCTOR AVENUE** **N/A**
1/4-1/2 **LA PUENTE, CA 91746**
2330 ft.

Site 1 of 2 in cluster I

Relative:
Lower

Notify 65:
Date Reported: Not reported
Actual: Staff Initials: Not reported
307 ft. Board File Number: Not reported
Facility Type: Not reported
Discharge Date: Not reported
Incident Description: 91746-3327

I39 **ACORN ENGINEERING** **HAZNET** **1000365164**
SW **15125 PROCTOR AVE E** **LUST** **N/A**
1/4-1/2 **INDUSTRY, CA 91744** **Cortese**
2331 ft. **CA FID UST**
LOS ANGELES CO. HMS

Site 2 of 2 in cluster I **WIP**
SWEEPS UST

Relative:
Lower

Actual: HAZNET:
307 ft.

Gepaid: CAD980676597
Contact: DONALD MORRIS
Telephone: 8183364561
Facility Addr2: Not reported
Mailing Name: Not reported
Mailing Address: PO BOX 3527
Mailing City,St,Zip: LA PUENTE, CA 917440527
Gen County: Los Angeles
TSD EPA ID: CAD000088252
TSD County: Los Angeles
Waste Category: Unspecified organic liquid mixture
Disposal Method: Transfer Station
Tons: 0.4378
Facility County: Los Angeles

Gepaid: CAD980676597
Contact: DONALD MORRIS
Telephone: 8183364561
Facility Addr2: Not reported

ACORN ENGINEERING (Continued) **1000365164**

Mailing Name:	Not reported
Mailing Address:	PO BOX 3527
Mailing City,St,Zip:	LA PUENTE, CA 917440527
Gen County:	Los Angeles
TSD EPA ID:	CAD008252405
TSD County:	Los Angeles
Waste Category:	Unspecified solvent mixture Waste
Disposal Method:	Recycler
Tons:	0.417
Facility County:	Los Angeles

Gepaid:	CAD980676597
Contact:	DONALD MORRIS
Telephone:	8183364561
Facility Addr2:	Not reported
Mailing Name:	Not reported
Mailing Address:	PO BOX 3527
Mailing City,St,Zip:	LA PUENTE, CA 917440527
Gen County:	Los Angeles
TSD EPA ID:	CAD008252405
TSD County:	Los Angeles
Waste Category:	Off-specification, aged, or surplus organics
Disposal Method:	Recycler
Tons:	0.0834
Facility County:	Los Angeles

Gepaid:	CAD980676597
Contact:	DONALD MORRIS
Telephone:	8183364561
Facility Addr2:	Not reported
Mailing Name:	Not reported
Mailing Address:	PO BOX 3527
Mailing City,St,Zip:	LA PUENTE, CA 917440527
Gen County:	Los Angeles
TSD EPA ID:	CAD099452708
TSD County:	Los Angeles
Waste Category:	Waste oil and mixed oil
Disposal Method:	Recycler
Tons:	1.251
Facility County:	Los Angeles

Gepaid:	CAD980676597
Contact:	DONALD MORRIS
Telephone:	8183364561
Facility Addr2:	Not reported
Mailing Name:	Not reported
Mailing Address:	PO BOX 3527
Mailing City,St,Zip:	LA PUENTE, CA 917440527
Gen County:	Los Angeles
TSD EPA ID:	CAD099452708
TSD County:	Los Angeles
Waste Category:	Unspecified oil-containing waste
Disposal Method:	Recycler
Tons:	5.6503
Facility County:	Los Angeles

ACORN ENGINEERING (Continued) **1000365164**

Click this hyperlink while viewing on your computer to access
53 additional CA_HAZNET: record(s) in the EDR Site Report.

LUST:

Region:	STATE
Case Type:	Other ground water affected
Cross Street:	Not reported
Enf Type:	Not reported
Funding:	Federal
How Discovered:	Not reported
How Stopped:	Not reported
Leak Cause:	Not reported
Leak Source:	Not reported
Global Id:	T0603700129
Stop Date:	Not reported
Confirm Leak:	Not reported
Workplan:	Not reported
Prelim Assess:	Not reported
Pollution Char:	Not reported
Remed Plan:	1993-03-25 00:00:00
Remed Action:	Not reported
Monitoring:	Not reported
Close Date:	Not reported
Discover Date:	Not reported
Enforcement Dt:	Not reported
Release Date:	1990-02-27 00:00:00
Review Date:	1993-03-25 00:00:00
Enter Date:	1990-05-03 00:00:00
MTBE Date:	1965-01-01 00:00:00
GW Qualifier:	Not reported
Soil Qualifier:	Not reported
Max MTBE GW ppb:	6.5
Max MTBE Soil ppb:	Not reported
County:	19
Org Name:	Not reported
Reg Board:	Los Angeles Region
Status:	Remediation Plan
Chemical:	Solvents
Contact Person:	Not reported
Responsible Party:	ACORN ENGINEERING
RP Address:	15125 PROCTOR AVE, CITY OF INDUSTRY, CA 91744
Interim:	Not reported
Oversight Prgm:	LUFT
MTBE Class:	C
MTBE Conc:	1
MTBE Fuel:	0
MTBE Tested:	MTBE Detected. Site tested for MTBE and MTBE detected
Staff:	WIP
Staff Initials:	JA
Lead Agency:	Regional Board
Local Agency:	19000
Hydr Basin #:	SAN FERNANDO VALLEY
Beneficial:	Not reported
Priority:	Not reported
Cleanup Fund Id:	Not reported
Work Suspended:	Not reported
Local Case #:	1844500

ACORN ENGINEERING (Continued) **1000365164**

Case Number: 102.0048
Qty Leaked: Not reported
Abate Method: Not reported
Operator: OLD CASE #015010
Water System Name: Not reported
Well Name: Not reported
Distance To Lust: 0
Waste Discharge Global ID: Not reported
Waste Disch Assigned Name: Not reported
Summary: REMEDIATION IN PROGRESS

LUST:
Region: 4
Staff: WIP
County: Los Angeles
Local Agency: 19000
Lead Agency: Regional Board
Case Type: Groundwater
Status: Remediation Plan
Substance: Solvents
Cross Street: Not reported
Global ID: T0603700129
Enforcement Type: Not reported
Date Leak Discovered: Not reported
Date Leak Record Entered: 5/3/1990
How Leak Discovered: Not reported
How Leak Stopped: Not reported
Cause of Leak: Not reported
Leak Source: Not reported
Date Leak Stopped: Not reported
Date Confirmation Began: Not reported
Operator: OLD CASE #015010
Water System: Not reported
Well Name: Not reported
Approx. Dist To Production Well (ft): 2782.7855261774428603263541804
Abatement Method Used at the Site: Not reported
Source of Cleanup Funding: F
Date Leak First Reported: 2/27/1990
Preliminary Site Assessment Workplan Submitted: Not reported
Preliminary Site Assessment Began: Not reported
Pollution Characterization Began: Not reported
Remediation Plan Submitted: 3/25/1993
Remedial Action Underway: Not reported
Post Remedial Action Monitoring Began: Not reported
Date the Case was Closed: Not reported
Date Case Last Changed on Database: 3/25/1993
Enforcement Action Date: Not reported
Historical Max MTBE Date: 1/1/1965
Hist Max MTBE Conc in Groundwater: 6.5
Hist Max MTBE Conc in Soil: Not reported
Significant Interim Remedial Action Taken: Not reported
GW Qualifier: Not reported
Soil Qualifier: Not reported
Organization: Not reported
Regional Board: 04
Owner Contact: Not reported
Responsible Party: ACORN ENGINEERING

ACORN ENGINEERING (Continued) **1000365164**

RP Address:	15125 PROCTOR AVE, CITY OF INDUSTRY, CA 91744
Program:	SLIC
Lat/Long:	34.0258231 / -1
Local Agency Staff:	Not reported
Beneficial Use:	Not reported
Priority:	Not reported
Cleanup Fund Id:	Not reported
Suspended:	Not reported
Local Case No:	1844500
Substance Quantity:	Not reported
Assigned Name:	Not reported
W Global ID:	Not reported
Summary:	REMEDIATION IN PROGRESS

Cortese:

Region:	CORTESE
Facility Addr2:	Not reported

Region:	CORTESE
Facility Addr2:	Not reported

CA FID UST:

Facility ID:	19002458
Regulated By:	UTNKA
Regulated ID:	Not reported
Cortese Code:	Not reported
SIC Code:	Not reported
Facility Phone:	8183364561
Mail To:	Not reported
Mailing Address:	15125 PROCTOR AVE
Mailing Address 2:	Not reported
Mailing City,St,Zip:	INDUSTRY 91744
Contact:	Not reported
Contact Phone:	Not reported
DUNs Number:	Not reported
NPDES Number:	Not reported
EPA ID:	Not reported
Comments:	Not reported
Status:	Active

LOS ANGELES CO. HMS:

Region:	LA
Facility Id:	001712-001787
Facility Status:	Removed
Area:	39
Permit Number:	00002265T
Permit Status:	Removed
Facility Type:	T0

WIP:

Region:	4
File Number:	102.0048
File Status:	**Historical**
Staff:	UNIDENTIFIED
Facility Suite:	Not reported

ACORN ENGINEERING (Continued) **1000365164**

SWEEPS UST:

Status:	A
Comp Number:	15010
Number:	9
Board Of Equalization:	44-010494
Ref Date:	11-09-89
Act Date:	11-09-89
Created Date:	11-09-89
Tank Status:	A
Owner Tank Id:	Not reported
Swrcb Tank Id:	19-000-015010-000001
Actv Date:	11-09-89
Capacity:	12000
Tank Use:	M.V. FUEL
Stg:	P
Content:	REG UNLEADED
Number Of Tanks:	1

J40 **ENGINEERED STORAGE SYSTEMS** **LUST** **S101296408**
SW **15034 PROCTOR AVE E** **Cortese** **N/A**
1/4-1/2 **INDUSTRY, CA 91746**
2366 ft.

Site 1 of 2 in cluster J

Relative:
Lower

Actual:
306 ft.

LUST:

Region:	STATE
Case Type:	Other ground water affected
Cross Street:	9TH AVE
Enf Type:	Not reported
Funding:	State
How Discovered:	Tank Closure
How Stopped:	Not reported
Leak Cause:	UNK
Leak Source:	Tank
Global Id:	T0603704317
Stop Date:	Not reported
Confirm Leak:	1990-03-08 00:00:00
Workplan:	1998-07-22 00:00:00
Prelim Assess:	1999-04-12 00:00:00
Pollution Char:	Not reported
Remed Plan:	Not reported
Remed Action:	Not reported
Monitoring:	Not reported
Close Date:	2000-08-14 00:00:00
Discover Date:	1990-03-02 00:00:00
Enforcement Dt:	Not reported
Release Date:	1990-03-08 00:00:00
Review Date:	2000-12-08 00:00:00
Enter Date:	1990-04-26 00:00:00
MTBE Date:	1965-01-01 00:00:00
GW Qualifier:	Not reported
Soil Qualifier:	Not reported
Max MTBE GW ppb:	ND
Max MTBE Soil ppb:	Not reported
County:	19
Org Name:	Not reported
Reg Board:	Los Angeles Region

ENGINEERED STORAGE SYSTEMS (Continued) **S101296408**

Status: Case Closed
Chemical: Gasoline
Contact Person: Not reported
Responsible Party: ENGINEERED STORAGE SYSTEMS
RP Address: P.O. BOX 3406,CITY OF INDUSTRY, 91744-0406
Interim: Not reported
Oversight Prgm: LUST
MTBE Class: *
MTBE Conc: 1
MTBE Fuel: 1
MTBE Tested: MTBE Detected. Site tested for MTBE and MTBE detected
Staff: JFL
Staff Initials: JA
Lead Agency: Regional Board
Local Agency: 19000
Hydr Basin #: SAN FERNANDO VALLEY
Beneficial: Not reported
Priority: LOP/MODERATE - POTENTIAL WATER IMPACT
Cleanup Fund Id: Not reported
Work Suspended: Not reported
Local Case #: Not reported
Case Number: I-15514
Qty Leaked: Not reported
Abate Method: Not reported
Operator: Not reported
Water System Name: Not reported
Well Name: Not reported
Distance To Lust: 0
Waste Discharge Global ID: Not reported
Waste Disch Assigned Name: Not reported
Summary: SINGLE 1K-GAL UST, GW 50 FT, WELL #3017B 3200 FT WEST OF SITE. RP IN PROCESOF OBTAINING ESTIMATES FOR ASSESSMENT WORK.; 12/16/99 4TH QTR GW MON RPT 1999; 5/18/00 1ST QTR GW MON RPT 2000; 12/8/00 REPORT OF WELL ABANDONMEN

LUST:
Region: 4
Staff: JFL
County: Los Angeles
Local Agency: 19000
Lead Agency: Regional Board
Case Type: Groundwater
Status: Case Closed
Substance: Gasoline
Cross Street: 9TH AVE
Global ID: T0603704317
Enforcement Type: Not reported
Date Leak Discovered: 3/2/1990
Date Leak Record Entered: 4/26/1990
How Leak Discovered: Tank Closure
How Leak Stopped: Not reported
Cause of Leak: UNK
Leak Source: Tank
Date Leak Stopped: Not reported
Date Confirmation Began: 3/8/1990
Operator: Not reported
Water System: Not reported
Well Name: Not reported

ENGINEERED STORAGE SYSTEMS (Continued) **S101296408**

Approx. Dist To Production Well (ft):	2610.5229791368457418542087401
Abatement Method Used at the Site:	Not reported
Source of Cleanup Funding:	S
Date Leak First Reported:	3/8/1990
Preliminary Site Assessment Workplan Submitted:	7/22/1998
Preliminary Site Assessment Began:	4/12/1999
Pollution Characterization Began:	Not reported
Remediation Plan Submitted:	Not reported
Remedial Action Underway:	Not reported
Post Remedial Action Monitoring Began:	Not reported
Date the Case was Closed:	8/14/2000
Date Case Last Changed on Database:	12/8/2000
Enforcement Action Date:	Not reported
Historical Max MTBE Date:	Not reported
Hist Max MTBE Conc in Groundwater:	Not reported
Hist Max MTBE Conc in Soil:	Not reported
Significant Interim Remedial Action Taken:	Not reported
GW Qualifier:	Not reported
Soil Qualifier:	Not reported
Organization:	Not reported
Regional Board:	04
Owner Contact:	Not reported
Responsible Party:	ENGINEERED STORAGE SYSTEMS
RP Address:	P.O. BOX 3406,CITY OF INDUSTRY, 91744-0406
Program:	LUST
Lat/Long:	34.026745 / -1
Local Agency Staff:	Not reported
Beneficial Use:	Not reported
Priority:	LOP/MODERATE - POTENTIAL WATER IMPACT
Cleanup Fund Id:	Not reported
Suspended:	Not reported
Local Case No:	Not reported
Substance Quantity:	Not reported
Assigned Name:	Not reported
W Global ID:	Not reported
Summary:	SINGLE 1K-GAL UST, GW ~50 FT, WELL #3017B 3200 FT WEST OF SITE. RP IN PROCESOF OBTAINING ESTIMATES FOR ASSESSMENT WORK.; 12/16/99 4TH QTR GW MON RPT 1999; 5/18/00 1ST QTR GW MON RPT 2000; 12/8/00 REPORT OF WELL ABANDONMEN

Cortese:

Region:	CORTESE
Facility Addr2:	Not reported

J41
SW
1/4-1/2
2370 ft.

Relative:
Lower

Actual:
306 ft.

ACORN ENGINEERING CO.
15032 EAST PROCTOR AVE
CITY OF INDUSTRY, CA

SLIC **S106483380**
N/A

Site 2 of 2 in cluster J

SLIC:

Region:	STATE
Global Id:	SL0001844500
Assigned Name:	SLICSITE
Lead Agency Contact:	Not reported
Lead Agency:	Not reported
Lead Agency Case Number:	Not reported

ACORN ENGINEERING CO. (Continued) **S106483380**

Responsible Party:	Not reported
Recent Dtw:	Not reported
Substance Released:	Not reported
Facility Status:	**Case Closed**

42
SW
1/4-1/2
2408 ft.

Relative:
Lower

Actual:
306 ft.

E W SMITH CHEMICAL COMPANY
15020 PROCTOR AVE E
INDUSTRY, CA 91746

LUST **S101583384**
Cortese **N/A**
CA FID UST
LOS ANGELES CO. HMS
WIP
SWEEPS UST

LUST:

Region:	STATE
Case Type:	Other ground water affected
Cross Street:	009TH AVE
Enf Type:	Not reported
Funding:	Federal
How Discovered:	Tank Closure
How Stopped:	Not reported
Leak Cause:	UNK
Leak Source:	Tank
Global Id:	T0603700123
Stop Date:	Not reported
Confirm Leak:	Not reported
Workplan:	1992-02-19 00:00:00
Prelim Assess:	1992-02-19 00:00:00
Pollution Char:	Not reported
Remed Plan:	Not reported
Remed Action:	Not reported
Monitoring:	Not reported
Close Date:	1995-05-31 00:00:00
Discover Date:	1992-04-06 00:00:00
Enforcement Dt:	Not reported
Release Date:	1992-05-14 00:00:00
Review Date:	1995-05-31 00:00:00
Enter Date:	1992-05-26 00:00:00
MTBE Date:	Not reported
GW Qualifier:	Not reported
Soil Qualifier:	Not reported
Max MTBE GW ppb:	Not reported
Max MTBE Soil ppb:	Not reported
County:	19
Org Name:	Not reported
Reg Board:	Los Angeles Region
Status:	Case Closed
Chemical:	Solvents
Contact Person:	Not reported
Responsible Party:	E.W. SMITH CHEMICAL CO.
RP Address:	15020 PROCTOR AVE E INDUSTRY 91746
Interim:	Not reported
Oversight Prgm:	LUST
MTBE Class:	*
MTBE Conc:	0
MTBE Fuel:	0
MTBE Tested:	Not Required to be Tested.
Staff:	YR
Staff Initials:	JA

E W SMITH CHEMICAL COMPANY (Continued) **S101583384**

Lead Agency: Regional Board
Local Agency: 19000
Hydr Basin #: SAN FERNANDO VALLEY
Beneficial: Not reported
Priority: Not reported
Cleanup Fund Id: Not reported
Work Suspended: Not reported
Local Case #: Not reported
Case Number: 102.0016
Qty Leaked: Not reported
Abate Method: Not reported
Operator: CARTWRIGHT, ROBERT
Water System Name: Not reported
Well Name: Not reported
Distance To Lust: 0
Waste Discharge Global ID: Not reported
Waste Disch Assigned Name: Not reported
Summary: WIP STILL WORKING ON SOLVENT CONTAMINATION AT THIS SITE.

LUST:
Region: 4
Staff: UNK
County: Los Angeles
Local Agency: 19000
Lead Agency: Regional Board
Case Type: Groundwater
Status: Case Closed
Substance: Solvents
Cross Street: 009TH AVE
Global ID: T0603700123
Enforcement Type: Not reported
Date Leak Discovered: 4/6/1992
Date Leak Record Entered: 5/26/1992
How Leak Discovered: Tank Closure
How Leak Stopped: Not reported
Cause of Leak: UNK
Leak Source: Tank
Date Leak Stopped: Not reported
Date Confirmation Began: Not reported
Operator: CARTWRIGHT, ROBERT
Water System: Not reported
Well Name: Not reported
Approx. Dist To Production Well (ft): 2584.155713920118170020352413 2
Abatement Method Used at the Site: Not reported
Source of Cleanup Funding: F
Date Leak First Reported: 5/14/1992
Preliminary Site Assessment Workplan Submitted: 2/19/1992
Preliminary Site Assessment Began: 2/19/1992
Pollution Characterization Began: Not reported
Remediation Plan Submitted: Not reported
Remedial Action Underway: Not reported
Post Remedial Action Monitoring Began: Not reported
Date the Case was Closed: 5/31/1995
Date Case Last Changed on Database: 5/31/1995
Enforcement Action Date: Not reported
Historical Max MTBE Date: Not reported
Hist Max MTBE Conc in Groundwater: Not reported

E W SMITH CHEMICAL COMPANY (Continued) **S101583384**

Hist Max MTBE Conc in Soil:	Not reported
Significant Interim Remedial Action Taken:	Not reported
GW Qualifier:	Not reported
Soil Qualifier:	Not reported
Organization:	Not reported
Regional Board:	04
Owner Contact:	Not reported
Responsible Party:	E.W. SMITH CHEMICAL CO.
RP Address:	15020 PROCTOR AVE E INDUSTRY 91746
Program:	LUST
Lat/Long:	34.026914 / -1
Local Agency Staff:	Not reported
Beneficial Use:	Not reported
Priority:	Not reported
Cleanup Fund Id:	Not reported
Suspended:	Not reported
Local Case No:	Not reported
Substance Quantity:	Not reported
Assigned Name:	Not reported
W Global ID:	Not reported
Summary:	WIP STILL WORKING ON SOLVENT CONTAMINATION AT THIS SITE.

Cortese:

Region:	CORTESE
Facility Addr2:	Not reported

CA FID UST:

Facility ID:	19003574
Regulated By:	UTNKI
Regulated ID:	Not reported
Cortese Code:	Not reported
SIC Code:	Not reported
Facility Phone:	8183335205
Mail To:	Not reported
Mailing Address:	15020 E PROCTOR AVE
Mailing Address 2:	Not reported
Mailing City,St,Zip:	CITY OF INDUSTRY 91746
Contact:	Not reported
Contact Phone:	Not reported
DUNs Number:	Not reported
NPDES Number:	Not reported
EPA ID:	Not reported
Comments:	Not reported
Status:	Inactive

LOS ANGELES CO. HMS:

Region:	LA
Facility Id:	003330-003446
Facility Status:	Removed
Area:	6H
Permit Number:	00006004T
Permit Status:	Removed
Facility Type:	T0

WIP:

E W SMITH CHEMICAL COMPANY (Continued) **S101583384**

Region: 4
File Number: 102.0016
File Status: Historical
Staff: ACASTANE
Facility Suite: Not reported

SWEEPS UST:
Status: Not reported
Comp Number: 3446
Number: Not reported
Board Of Equalization: 44-067889
Ref Date: Not reported
Act Date: Not reported
Created Date: Not reported
Tank Status: Not reported
Owner Tank Id: Not reported
Swrcb Tank Id: 19-000-003446-000001
Actv Date: Not reported
Capacity: 1000
Tank Use: M.V. FUEL
Stg: PRODUCT
Content: REG UNLEADED
Number Of Tanks: 1

---

43 **UNIVERSAL PAINT CORP** **LUST** **S105034560**
SSE **111 HUDSON AVE** **Cortese** **N/A**
1/4-1/2 **INDUSTRY, CA 91744** **EMI**
2429 ft.

Relative:
Higher

Actual:
319 ft.

LUST:
Region: STATE
Case Type: Other ground water affected
Cross Street: HACIENDA
Enf Type: Not reported
Funding: Not reported
How Discovered: Not reported
How Stopped: Not reported
Leak Cause: UNK
Leak Source: UNK
Global Id: T0603700127
Stop Date: Not reported
Confirm Leak: Not reported
Workplan: Not reported
Prelim Assess: Not reported
Pollution Char: 1988-04-06 00:00:00
Remed Plan: Not reported
Remed Action: Not reported
Monitoring: Not reported
Close Date: 1996-01-17 00:00:00
Discover Date: Not reported
Enforcement Dt: Not reported
Release Date: 1986-11-19 00:00:00
Review Date: 1993-03-25 00:00:00
Enter Date: 1987-09-09 00:00:00
MTBE Date: Not reported
GW Qualifier: Not reported
Soil Qualifier: Not reported

UNIVERSAL PAINT CORP (Continued) **S105034560**

Max MTBE GW ppb: Not reported
Max MTBE Soil ppb: Not reported
County: 19
Org Name: Not reported
Reg Board: Los Angeles Region
Status: Case Closed
Chemical: Solvents
Contact Person: Not reported
Responsible Party: UNIVERSAL PAINT CORP
RP Address: 111 HUDSON AVENUE, CITY OF INDUSTRY, CA 91744
Interim: Not reported
Oversight Prgm: LUST
MTBE Class: *
MTBE Conc: 0
MTBE Fuel: 0
MTBE Tested: Not Required to be Tested.
Staff: YR
Staff Initials: JA
Lead Agency: Regional Board
Local Agency: 19000
Hydr Basin #: SAN FERNANDO VALLEY
Beneficial: Not reported
Priority: Not reported
Cleanup Fund Id: Not reported
Work Suspended: Not reported
Local Case #: Not reported
Case Number: 102.0043
Qty Leaked: Not reported
Abate Method: Not reported
Operator: OLD CASE #917440034
Water System Name: Not reported
Well Name: Not reported
Distance To Lust: 0
Waste Discharge Global ID: Not reported
Waste Disch Assigned Name: Not reported
Summary: Not reported

LUST:
Region: 4
Staff: UNK
County: Los Angeles
Local Agency: 19000
Lead Agency: Regional Board
Case Type: Groundwater
Status: Case Closed
Substance: Solvents
Cross Street: HACIENDA
Global ID: T0603700127
Enforcement Type: Not reported
Date Leak Discovered: Not reported
Date Leak Record Entered: 9/9/1987
How Leak Discovered: Not reported
How Leak Stopped: Not reported
Cause of Leak: UNK
Leak Source: UNK
Date Leak Stopped: Not reported
Date Confirmation Began: Not reported

UNIVERSAL PAINT CORP (Continued) **S105034560**

Operator:	OLD CASE #917440034
Water System:	Not reported
Well Name:	Not reported
Approx. Dist To Production Well (ft):	3728.1292971415624879602290351
Abatement Method Used at the Site:	Not reported
Source of Cleanup Funding:	Not reported
Date Leak First Reported:	11/19/1986
Preliminary Site Assessment Workplan Submitted:	Not reported
Preliminary Site Assessment Began:	Not reported
Pollution Characterization Began:	4/6/1988
Remediation Plan Submitted:	Not reported
Remedial Action Underway:	Not reported
Post Remedial Action Monitoring Began:	Not reported
Date the Case was Closed:	1/17/1996
Date Case Last Changed on Database:	3/25/1993
Enforcement Action Date:	Not reported
Historical Max MTBE Date:	Not reported
Hist Max MTBE Conc in Groundwater:	Not reported
Hist Max MTBE Conc in Soil:	Not reported
Significant Interim Remedial Action Taken:	Not reported
GW Qualifier:	Not reported
Soil Qualifier:	Not reported
Organization:	Not reported
Regional Board:	04
Owner Contact:	Not reported
Responsible Party:	UNIVERSAL PAINT CORP
RP Address:	111 HUDSON AVENUE, CITY OF INDUSTRY, CA 91744
Program:	LUST
Lat/Long:	34.0247812 / -1
Local Agency Staff:	Not reported
Beneficial Use:	Not reported
Priority:	Not reported
Cleanup Fund Id:	Not reported
Suspended:	Not reported
Local Case No:	Not reported
Substance Quantity:	Not reported
Assigned Name:	Not reported
W Global ID:	Not reported
Summary:	Not reported

Cortese:

Region:	CORTESE
Facility Addr2:	111 HUDSON AVE

EMI:

Year:	1987
Carbon Monoxide Emissions Tons/Yr:	19
Air Basin:	SC
Facility ID:	22239
Air District Name:	SC
SIC Code:	2851
Air District Name:	SOUTH COAST AQMD
Community Health Air Pollution Info System:	Not reported
Consolidated Emission Reporting Rule:	Not reported
Total Organic Hydrocarbon Gases Tons/Yr:	0
Reactive Organic Gases Tons/Yr:	0

UNIVERSAL PAINT CORP (Continued) **S105034560**

Carbon Monoxide Emissions Tons/Yr:	0
NOX - Oxides of Nitrogen Tons/Yr:	0
SOX - Oxides of Sulphur Tons/Yr:	0
Particulate Matter Tons/Yr:	0
Part. Matter 10 Micrometers & Smllr Tons/Yr:	0

Year:	1990
Carbon Monoxide Emissions Tons/Yr:	19
Air Basin:	SC
Facility ID:	22239
Air District Name:	SC
SIC Code:	2851
Air District Name:	SOUTH COAST AQMD
Community Health Air Pollution Info System:	Not reported
Consolidated Emission Reporting Rule:	Not reported
Total Organic Hydrocarbon Gases Tons/Yr:	6
Reactive Organic Gases Tons/Yr:	6
Carbon Monoxide Emissions Tons/Yr:	0
NOX - Oxides of Nitrogen Tons/Yr:	0
SOX - Oxides of Sulphur Tons/Yr:	0
Particulate Matter Tons/Yr:	2
Part. Matter 10 Micrometers & Smllr Tons/Yr:	2

Year:	1995
Carbon Monoxide Emissions Tons/Yr:	19
Air Basin:	SC
Facility ID:	22239
Air District Name:	SC
SIC Code:	2851
Air District Name:	SOUTH COAST AQMD
Community Health Air Pollution Info System:	Not reported
Consolidated Emission Reporting Rule:	Not reported
Total Organic Hydrocarbon Gases Tons/Yr:	6
Reactive Organic Gases Tons/Yr:	5
Carbon Monoxide Emissions Tons/Yr:	0
NOX - Oxides of Nitrogen Tons/Yr:	0
SOX - Oxides of Sulphur Tons/Yr:	0
Particulate Matter Tons/Yr:	1
Part. Matter 10 Micrometers & Smllr Tons/Yr:	1

44
WNW
1/4-1/2
2428 ft.

HERTZ-PENSKE TRUCK LEASING INC
14804 VALLEY BLVD
INDUSTRY, CA 91746

LUST **S102431341**
Cortese **N/A**

Relative:
Lower

Actual:
305 ft.

LUST:

Region:	STATE
Case Type:	Other ground water affected
Cross Street:	8TH AVENUE
Enf Type:	Not reported
Funding:	Not reported
How Discovered:	Inventory Control
How Stopped:	Not reported
Leak Cause:	Structure Failure
Leak Source:	Piping
Global Id:	T0603700133
Stop Date:	1987-04-01 00:00:00
Confirm Leak:	Not reported

HERTZ-PENSKE TRUCK LEASING INC (Continued) **S102431341**

Workplan: Not reported
Prelim Assess: Not reported
Pollution Char: 1988-03-18 00:00:00
Remed Plan: Not reported
Remed Action: 1988-04-25 00:00:00
Monitoring: Not reported
Close Date: 1995-02-28 00:00:00
Discover Date: 1987-04-01 00:00:00
Enforcement Dt: Not reported
Release Date: 1987-08-28 00:00:00
Review Date: 1996-02-27 00:00:00
Enter Date: 1988-03-10 00:00:00
MTBE Date: Not reported
GW Qualifier: Not reported
Soil Qualifier: Not reported
Max MTBE GW ppb: Not reported
Max MTBE Soil ppb: Not reported
County: 19
Org Name: Not reported
Reg Board: Los Angeles Region
Status: Case Closed
Chemical: Diesel
Contact Person: Not reported
Responsible Party: HERTZ-PENSKE TRUCK LEASING,INC
RP Address: ROUTE 10, P. O. BOX 563, GREEN HILLS, PA 19603
Interim: Yes
Oversight Prgm: LUST
MTBE Class: *
MTBE Conc: 0
MTBE Fuel: 0
MTBE Tested: Not Required to be Tested.
Staff: YR
Staff Initials: JA
Lead Agency: Regional Board
Local Agency: 19000
Hydr Basin #: SAN FERNANDO VALLEY
Beneficial: Not reported
Priority: Not reported
Cleanup Fund Id: Not reported
Work Suspended: Not reported
Local Case #: Not reported
Case Number: 102.0155
Qty Leaked: Not reported
Abate Method: Excavate and Treat - remove contaminated soil and treat (includes spreading or land farming)
Operator: NICHOLS, EILEEN
Water System Name: Not reported
Well Name: Not reported
Distance To Lust: 0
Waste Discharge Global ID: Not reported
Waste Disch Assigned Name: Not reported
Summary: SAR SENT BY WOODWARD-CLYDE CONSULTANTS UNDER REVIEW. REQUESTED OFF-SITE ASSESSMENT. LACDPW ISSUED WASTE OIL TANK REMOVAL PERMIT ON 3/21/88.

LUST:
Region: 4
Staff: UNK

HERTZ-PENSKE TRUCK LEASING INC (Continued) **S102431341**

County:	Los Angeles
Local Agency:	19000
Lead Agency:	Regional Board
Case Type:	Groundwater
Status:	Case Closed
Substance:	Diesel
Cross Street:	8TH AVENUE
Global ID:	T0603700133
Enforcement Type:	Not reported
Date Leak Discovered:	4/1/1987
Date Leak Record Entered:	3/10/1988
How Leak Discovered:	Inventory Control
How Leak Stopped:	Not reported
Cause of Leak:	Structure Failure
Leak Source:	Piping
Date Leak Stopped:	4/1/1987
Date Confirmation Began:	Not reported
Operator:	NICHOLS, EILEEN
Water System:	Not reported
Well Name:	Not reported
Approx. Dist To Production Well (ft):	1389.765410502895133228699519 8
Abatement Method Used at the Site:	Excavate and Treat
Source of Cleanup Funding:	Excavate and Treat
Date Leak First Reported:	8/28/1987
Preliminary Site Assessment Workplan Submitted:	Not reported
Preliminary Site Assessment Began:	Not reported
Pollution Characterization Began:	3/18/1988
Remediation Plan Submitted:	Not reported
Remedial Action Underway:	4/25/1988
Post Remedial Action Monitoring Began:	Not reported
Date the Case was Closed:	2/28/1995
Date Case Last Changed on Database:	2/27/1996
Enforcement Action Date:	Not reported
Historical Max MTBE Date:	Not reported
Hist Max MTBE Conc in Groundwater:	Not reported
Hist Max MTBE Conc in Soil:	Not reported
Significant Interim Remedial Action Taken:	Yes
GW Qualifier:	Not reported
Soil Qualifier:	Not reported
Organization:	Not reported
Regional Board:	04
Owner Contact:	Not reported
Responsible Party:	HERTZ-PENSKE TRUCK LEASING,INC
RP Address:	ROUTE 10, P. O. BOX 563, GREEN HILLS, PA 19603
Program:	LUST
Lat/Long:	34.0324568 / -1
Local Agency Staff:	Not reported
Beneficial Use:	Not reported
Priority:	Not reported
Cleanup Fund Id:	Not reported
Suspended:	Not reported
Local Case No:	Not reported
Substance Quantity:	Not reported
Assigned Name:	Not reported
W Global ID:	Not reported
Summary:	SAR SENT BY WOODWARD-CLYDE CONSULTANTS UNDER REVIEW. REQUESTED OFF-SITE ASSESSMENT. LACDPW ISSUED WASTE OIL TANK REMOVAL PERMIT ON

HERTZ-PENSKE TRUCK LEASING INC (Continued) **S102431341**

3/21/88.

Cortese:
Region: CORTESE
Facility Addr2: Not reported

45
SSW
1/4-1/2
2531 ft.

Relative:
Lower

Actual:
310 ft.

INDUSTRIAL RUBBER CEMENT COMPANY
15257 PROCTOR AVENUE
CITY OF INDUSTRY, CA 91745

FINDS **1000271089**
HAZNET **CAD009537275**
LUST
Cortese
RCRA-LQG
CA FID UST
SWEEPS UST

FINDS:
Other Pertinent Environmental Activity Identified at Site

The NEI (National Emissions Inventory) database contains information on stationary and mobile sources that emit criteria air pollutants and their precursors, as well as hazardous air pollutants (HAPs).

RCRAInfo is a national information system that supports the Resource Conservation and Recovery Act (RCRA) program through the tracking of events and activities related to facilities that generate, transport, and treat, store, or dispose of hazardous waste. RCRAInfo allows RCRA program staff to track the notification, permit, compliance, and corrective action activities required under RCRA.

TRIS (Toxics Release Inventory System) contains information from facilities on the amounts of over 300 listed toxic chemicals that these facilities release directly to air, water, land, or that are transported off-site.

HAZNET:
Gepaid: CAD009537275
Contact: MACKLANBURG-DUNCAN OKLAHOMA
Telephone: 8006540007
Facility Addr2: Not reported
Mailing Name: Not reported
Mailing Address: 15257 E PROCTOR AVE
Mailing City,St,Zip: CITY OF INDUSTRY, CA 917450000
Gen County: Los Angeles
TSD EPA ID: CAD008252405
TSD County: Los Angeles
Waste Category: Aqueous solution with less than 10% total organic residues
Disposal Method: Recycler
Tons: .3753
Facility County: Los Angeles

Gepaid: CAD009537275
Contact: MACKLANBURG-DUNCAN OKLAHOMA
Telephone: 8006540007
Facility Addr2: Not reported

INDUSTRIAL RUBBER CEMENT COMPANY (Continued) **1000271089**

Mailing Name: Not reported
Mailing Address: 15257 E PROCTOR AVE
Mailing City,St,Zip: CITY OF INDUSTRY, CA 917450000
Gen County: Los Angeles
TSD EPA ID: CAD008252405
TSD County: Los Angeles
Waste Category: Aqueous solution with less than 10% total organic residues
Disposal Method: Recycler
Tons: .6255
Facility County: Los Angeles

Gepaid: CAD009537275
Contact: MACKLANBURG-DUNCAN OKLAHOMA
Telephone: 8006540007
Facility Addr2: Not reported
Mailing Name: Not reported
Mailing Address: 15257 E PROCTOR AVE
Mailing City,St,Zip: CITY OF INDUSTRY, CA 917450000
Gen County: Los Angeles
TSD EPA ID: CAD000088252
TSD County: Los Angeles
Waste Category: Adhesives
Disposal Method: Not reported
Tons: 2.2935
Facility County: Los Angeles

Gepaid: CAD009537275
Contact: MACKLANBURG-DUNCAN OKLAHOMA
Telephone: 8006540007
Facility Addr2: Not reported
Mailing Name: Not reported
Mailing Address: 15257 E PROCTOR AVE
Mailing City,St,Zip: CITY OF INDUSTRY, CA 917450000
Gen County: Los Angeles
TSD EPA ID: CAD000088252
TSD County: Los Angeles
Waste Category: Adhesives
Disposal Method: Transfer Station
Tons: 2.7467
Facility County: Los Angeles

Gepaid: CAD009537275
Contact: MACKLANBURG-DUNCAN OKLAHOMA
Telephone: 8006540007
Facility Addr2: Not reported
Mailing Name: Not reported
Mailing Address: 15257 E PROCTOR AVE
Mailing City,St,Zip: CITY OF INDUSTRY, CA 917450000
Gen County: Los Angeles
TSD EPA ID: CAD008252405
TSD County: Los Angeles
Waste Category: Off-specification, aged, or surplus organics
Disposal Method: Recycler
Tons: 18.9577
Facility County: Los Angeles

INDUSTRIAL RUBBER CEMENT COMPANY (Continued) **1000271089**

Click this hyperlink while viewing on your computer to access
7 additional CA_HAZNET: record(s) in the EDR Site Report.

LUST:

Region:	STATE
Case Type:	Other ground water affected
Cross Street:	TURNBULL CANYON RD
Enf Type:	Not reported
Funding:	Not reported
How Discovered:	Tank Closure
How Stopped:	Not reported
Leak Cause:	UNK
Leak Source:	Tank
Global Id:	T0603700207
Stop Date:	1994-10-27 00:00:00
Confirm Leak:	1995-01-26 00:00:00
Workplan:	Not reported
Prelim Assess:	Not reported
Pollution Char:	Not reported
Remed Plan:	Not reported
Remed Action:	Not reported
Monitoring:	Not reported
Close Date:	Not reported
Discover Date:	1994-10-27 00:00:00
Enforcement Dt:	Not reported
Release Date:	1995-01-26 00:00:00
Review Date:	1995-04-06 00:00:00
Enter Date:	1995-04-06 00:00:00
MTBE Date:	Not reported
GW Qualifier:	Not reported
Soil Qualifier:	Not reported
Max MTBE GW ppb:	Not reported
Max MTBE Soil ppb:	Not reported
County:	19
Org Name:	Not reported
Reg Board:	Los Angeles Region
Status:	Leak being confirmed
Chemical:	Solvents
Contact Person:	Not reported
Responsible Party:	MACKLANBURG-DUNCAN
RP Address:	15257 PROCTOR AVE, CITY OF INDUSTRY, CA 91745
Interim:	Yes
Oversight Prgm:	LUST
MTBE Class:	*
MTBE Conc:	0
MTBE Fuel:	0
MTBE Tested:	Not Required to be Tested.
Staff:	YR
Staff Initials:	JA
Lead Agency:	Local Agency
Local Agency:	19000
Hydr Basin #:	SAN FERNANDO VALLEY
Beneficial:	Not reported
Priority:	Not reported
Cleanup Fund Id:	Not reported
Work Suspended:	Not reported
Local Case #:	Not reported

INDUSTRIAL RUBBER CEMENT COMPANY (Continued) **1000271089**

Case Number: 121018
Qty Leaked: Not reported
Abate Method: Not reported
Operator: SAME AS ABOVE
Water System Name: Not reported
Well Name: Not reported
Distance To Lust: 0
Waste Discharge Global ID: Not reported
Waste Disch Assigned Name: Not reported
Summary: LEAK REPORT STATED "VOLATILE ORGANIC COMPOUNDS" AS THE SUBSTANCE INVOLVED. IT WAS LOGGED IN AS "SOLVENTS" IN THE DATA BASE.

LUST:
Region: 4
Staff: UNK
County: Los Angeles
Local Agency: 19000
Lead Agency: Local Agency
Case Type: Groundwater
Status: Leak being confirmed
Substance: Solvents
Cross Street: TURNBULL CANYON RD
Global ID: T0603700207
Enforcement Type: Not reported
Date Leak Discovered: 10/27/1994
Date Leak Record Entered: 4/6/1995
How Leak Discovered: Tank Closure
How Leak Stopped: Not reported
Cause of Leak: UNK
Leak Source: Tank
Date Leak Stopped: 10/27/1994
Date Confirmation Began: 1/26/1995
Operator: SAME AS ABOVE
Water System: Not reported
Well Name: Not reported
Approx. Dist To Production Well (ft): 3302.9809370890280057305082826
Abatement Method Used at the Site: Not reported
Source of Cleanup Funding: Not reported
Date Leak First Reported: 1/26/1995
Preliminary Site Assessment Workplan Submitted: Not reported
Preliminary Site Assessment Began: Not reported
Pollution Characterization Began: Not reported
Remediation Plan Submitted: Not reported
Remedial Action Underway: Not reported
Post Remedial Action Monitoring Began: Not reported
Date the Case was Closed: Not reported
Date Case Last Changed on Database: 4/6/1995
Enforcement Action Date: Not reported
Historical Max MTBE Date: Not reported
Hist Max MTBE Conc in Groundwater: Not reported
Hist Max MTBE Conc in Soil: Not reported
Significant Interim Remedial Action Taken: Yes
GW Qualifier: Not reported
Soil Qualifier: Not reported
Organization: Not reported
Regional Board: 04
Owner Contact: Not reported

INDUSTRIAL RUBBER CEMENT COMPANY (Continued) **1000271089**

Responsible Party:	MACKLANBURG-DUNCAN
RP Address:	15257 PROCTOR AVE, CITY OF INDUSTRY, CA 91745
Program:	LUST
Lat/Long:	34.0242831 / -1
Local Agency Staff:	Not reported
Beneficial Use:	Not reported
Priority:	Not reported
Cleanup Fund Id:	Not reported
Suspended:	Not reported
Local Case No:	Not reported
Substance Quantity:	Not reported
Assigned Name:	Not reported
W Global ID:	Not reported
Summary:	LEAK REPORT STATED "VOLATILE ORGANIC COMPOUNDS" AS THE SUBSTANCE INVOLVED. IT WAS LOGGED IN AS "SOLVENTS" IN THE DATA BASE.

Cortese:

Region:	CORTESE
Facility Addr2:	15275 PROCTOR AVE

RCRAInfo:

Owner:	NOT REQUIRED (415) 555-1212
EPA ID:	CAD009537275
Contact:	Not reported
Classification:	Large Quantity Generator
TSDF Activities:	Not reported

Violation Status: Violations exist

Regulation Violated:	262.10-12.A
Area of Violation:	GENERATOR-ALL REQUIREMENTS (OVERSIGHT)
Date Violation Determined:	01/29/1986
Actual Date Achieved Compliance:	01/29/1991

There are 1 violation record(s) reported at this site:

Evaluation	Area of Violation	Date of Compliance
Other Evaluation	GENERATOR-ALL REQUIREMENTS (OVERSIGHT)	19910129

CA FID UST:

Facility ID:	19028694
Regulated By:	UTNKA
Regulated ID:	00007968
Cortese Code:	Not reported
SIC Code:	Not reported
Facility Phone:	8180000000
Mail To:	Not reported
Mailing Address:	15257 PROCTOR AVE
Mailing Address 2:	Not reported
Mailing City,St,Zip:	INDUSTRY
Contact:	Not reported
Contact Phone:	Not reported
DUNs Number:	Not reported
NPDES Number:	Not reported
EPA ID:	Not reported

INDUSTRIAL RUBBER CEMENT COMPANY (Continued) **1000271089**

Comments: Not reported
Status: Active

SWEEPS UST:
Status: A
Comp Number: 9091
Number: 9
Board Of Equalization: 44-008294
Ref Date: 06-30-89
Act Date: Not reported
Created Date: 06-30-89
Tank Status: A
Owner Tank Id: Not reported
Swrcb Tank Id: 19-000-009091-000001
Actv Date: 06-30-89
Capacity: Not reported
Tank Use: UNKNOWN
Stg: W
Content: Not reported
Number Of Tanks: 6

Status: A
Comp Number: 9091
Number: 9
Board Of Equalization: 44-008294
Ref Date: 06-30-89
Act Date: Not reported
Created Date: 06-30-89
Tank Status: A
Owner Tank Id: Not reported
Swrcb Tank Id: 19-000-009091-000002
Actv Date: 06-30-89
Capacity: Not reported
Tank Use: UNKNOWN
Stg: W
Content: Not reported
Number Of Tanks: Not reported

Status: A
Comp Number: 9091
Number: 9
Board Of Equalization: 44-008294
Ref Date: 06-30-89
Act Date: Not reported
Created Date: 06-30-89
Tank Status: A
Owner Tank Id: Not reported
Swrcb Tank Id: 19-000-009091-000003
Actv Date: 06-30-89
Capacity: Not reported
Tank Use: UNKNOWN
Stg: W
Content: Not reported
Number Of Tanks: Not reported

Status: A
Comp Number: 9091

INDUSTRIAL RUBBER CEMENT COMPANY (Continued) **1000271089**

Number: 9
Board Of Equalization: 44-008294
Ref Date: 06-30-89
Act Date: Not reported
Created Date: 06-30-89
Tank Status: A
Owner Tank Id: Not reported
Swrcb Tank Id: 19-000-009091-000004
Actv Date: 06-30-89
Capacity: Not reported
Tank Use: UNKNOWN
Stg: W
Content: Not reported
Number Of Tanks: Not reported

Status: A
Comp Number: 9091
Number: 9
Board Of Equalization: 44-008294
Ref Date: 06-30-89
Act Date: Not reported
Created Date: 06-30-89
Tank Status: A
Owner Tank Id: Not reported
Swrcb Tank Id: 19-000-009091-000005
Actv Date: 06-30-89
Capacity: Not reported
Tank Use: UNKNOWN
Stg: W
Content: Not reported
Number Of Tanks: Not reported

Status: A
Comp Number: 9091
Number: 9
Board Of Equalization: 44-008294
Ref Date: 06-30-89
Act Date: Not reported
Created Date: 06-30-89
Tank Status: A
Owner Tank Id: Not reported
Swrcb Tank Id: 19-000-009091-000006
Actv Date: 06-30-89
Capacity: Not reported
Tank Use: UNKNOWN
Stg: W
Content: Not reported
Number Of Tanks: Not reported

46
SSW
1/4-1/2
2604 ft.

CALMAR, INC.
333 TURNBULL CANYON RD
CITY OF INDUSTRY (CORPORATE NA, CA 91745

SLIC **S106484363**
WIP **N/A**

Relative:
Lower

Actual:
308 ft.

SLIC:

Region:	STATE
Global Id:	SL603798525
Assigned Name:	SLICSITE
Lead Agency Contact:	H. ALAN HSU
Lead Agency:	LOS ANGELES RWQCB (REGION 4)
Lead Agency Case Number:	102.0055
Responsible Party:	DUANE PEFLEY
Recent Dtw:	45.45
Substance Released:	VOC
Facility Status:	**Case Open**

WIP:

Region:	4
File Number:	102.0055
File Status:	**Active**
Staff:	AHSU
Facility Suite:	Not reported

47
WSW
1/4-1/2
2606 ft.

DEPT OF PUBLIC WORKS
14959 E PROCTOR AVE
LA PUENTE, CA 91744

HAZNET **S105964545**
SWF/LF **N/A**

Relative:
Lower

Actual:
304 ft.

HAZNET:

Gepaid:	CAC002454399
Contact:	ANNA ETCHEBARREN/ATE ENVIRON
Telephone:	6263360094
Facility Addr2:	Not reported
Mailing Name:	Not reported
Mailing Address:	900 S FREMONT
Mailing City,St,Zip:	ALHAMBRA, CA 918030000
Gen County:	Los Angeles
TSD EPA ID:	Not reported
TSD County:	Los Angeles
Waste Category:	Other organic solids
Disposal Method:	Transfer Station
Tons:	0.05
Facility County:	Not reported

LF:

Region:	STATE
Facility ID:	19-AA-0400
Facility Telephone:	Not reported
Facility Telephone 2:	Not reported
Lat/Long:	34.02805 / -117.97107
Land Owner:	Not reported
Owner Name:	Los Angeles Co Public Works Road M. Div
Owner Telephone:	6264583981
Owner Address:	Not reported
Owner Address2:	P.O. Box 1460
Owner City,St,Zip:	Alhambra, CA 91802-1460
Operator:	Los Angeles Co Public Works Road M. Div
Operator Phone:	6264583981

DEPT OF PUBLIC WORKS (Continued) **S105964545**

Operator Address:	Not reported
Operator Address2:	P.O. Box 1460
Operator City,St,Zip:	Alhambra, CA 91802-1460
Operator's Status:	Active
Permit Date:	4/29/2003
Permit Status:	Notification
Permitted Acreage:	0.00
Activity:	Limited Volume Transfer Operation
Regulation Status:	Notification
Land Use:	Not reported
Landuse Name:	Not reported
GIS Source:	External
Category:	Transfer/Processing
Unit Number:	01
Inspection Frequency:	Quarterly
Accepted Waste:	Construction/demolition,Mixed municipal
Year Opened:	Not reported
Year Closed:	Not reported
Closure Date:	/ /
Closure Type:	Not reported
Closure Approve:	Not reported
Disposal Acreage:	Not reported
Status:	Not reported
Swisnumber:	Not reported
Aka:	Not reported
Type Of Waste:	Not reported
Disposal Area:	Not reported
SWFP Date:	Not reported
WDR Number:	Not reported
Dates Operation:	Not reported
Dt Of Field Units:	Not reported
Surface Condition:	Not reported
Landfill Gas:	Not reported
Leachate:	Not reported
Emrgncy Response:	Not reported
Lea Date:	Not reported
Restrictions:	Not reported
Fill Area:	Not reported
Type Of Refuse:	Not reported
Avg Depth Of Fill:	Not reported
Addtl Expansion Area:	Not reported
Site Size:	Not reported
Site Type:	Not reported
Site Description:	Not reported
Reassess Site:	Not reported
Location:	Not reported
Parcel Num:	Not reported
Issue & Observations:	Not reported
Other Observations:	Not reported
Date:	Not reported
Address:	Not reported
Prep By:	Not reported
DOHS Number:	Not reported
CUP Number:	Not reported
CIWMB:	Not reported
Program Type:	Not reported
Public Notice:	Not reported

DEPT OF PUBLIC WORKS (Continued) **S105964545**

PERMTIER:	Not reported
Recommendations:	Not reported
Othr Recommendation:	Not reported
Sig. Change Since Last Visit:	Not reported
Priority For Site Assessment:	Not reported
Permitted Throughput with Units:	10
Actual Throughput with Units:	Cu Yards/day
Permitted Capacity with Units:	120
Remaining Capacity:	Not reported
Remaining Capacity with Units:	Cu Yards/day
Last Waste Tire Inspection Count:	Not reported
Last Waste Tire Inspection Date:	Not reported
Original Waste Tire Count:	Not reported
Original Waste Tire Count Date:	Not reported

48
WNW
1/2-1
2781 ft.

HERTZ PENSKE TRUCK
14804 EAST VALLY BLVD
LA PUENTE, CA 91746

Database(s): **Notify 65** EDR ID Number: **U000027742** EPA ID Number: **N/A**

Relative:
Lower

Actual:
304 ft.

Notify 65:

Date Reported:	Not reported
Staff Initials:	Not reported
Board File Number:	Not reported
Facility Type:	Not reported
Discharge Date:	Not reported
Incident Description:	91746-3217

49
NW
1/2-1
4061 ft.

EXCIDE TECHNOLOGIES/GNB BATTERY
14500 NELSON AVE.
INDUSTRY, CA 91744

Database(s): **ENVIROSTOR** EDR ID Number: **S107736305** EPA ID Number: **N/A**

Relative:
Lower

Actual:
306 ft.

ENVIROSTOR:

Site Type:	Evaluation
Site Type Detailed:	Evaluation
Acres:	Not reported
NPL:	NO
Regulatory Agencies:	LA CNTY FIRE DEPT. (BILLING AND UST), LOS ANGELES COUNTY
Lead Agency:	NONE SPECIFIED
Program Manager:	Not reported
Supervisor:	Greg Holmes
Division Branch:	So Cal - Cypress
Facility ID:	60000157
Site Code:	Not reported
Assembly:	57
Senate:	24
Special Program:	Not reported
Status:	**Refer: 1248 Local Agency**
Status Date:	2006-01-25 00:00:00
Restricted Use:	NO
Funding:	Not Applicable
Latitude:	0
Longitude:	0
Alias Name:	60000157
Alias Type:	Calsites ID Number

EXCIDE TECHNOLOGIES/GNB BATTERY (Continued) **S107736305**

APN:	NONE SPECIFIED
APN Description:	Not reported
Comments:	Not reported
Completed Area Name:	Not reported
Completed Sub Area Name:	Not reported
Completed Document Type:	Not reported
Completed Date:	Not reported
Confirmed:	NONE SPECIFIED
Confirmed Description:	Not reported
Future Area Name:	Not reported
Future Sub Area Name:	Not reported
Future Document Type:	Not reported
Future Due Date:	Not reported
Media Affected:	NONE SPECIFIED
Media Affected Desc:	Not reported
Management Required:	NONE SPECIFIED
Management Required Desc:	Not reported
Potential:	NONE SPECIFIED
Potenital Description:	Not reported
Schedule Area Name:	Not reported
Schedule Sub Area Name:	Not reported
Schedule Document Type:	Not reported
Schedule Due Date:	Not reported
Schedule Revised Date:	Not reported
PastUse:	NONE SPECIFIED

50
West
1/2-1
4796 ft.

A E PLASTICS
14505 PROCTOR AVE
INDUSTRY, CA 91746

Notify 65 **S100177996**
EMI **N/A**
CA WDS

Relative:
Lower

Actual:
297 ft.

Notify 65:

Date Reported:	Not reported
Staff Initials:	Not reported
Board File Number:	Not reported
Facility Type:	Not reported
Discharge Date:	Not reported
Incident Description:	91746-2912

EMI:

Year:	1987
Carbon Monoxide Emissions Tons/Yr:	19
Air Basin:	SC
Facility ID:	2909
Air District Name:	SC
SIC Code:	3079
Air District Name:	SOUTH COAST AQMD
Community Health Air Pollution Info System:	Not reported
Consolidated Emission Reporting Rule:	Not reported
Total Organic Hydrocarbon Gases Tons/Yr:	1
Reactive Organic Gases Tons/Yr:	1
Carbon Monoxide Emissions Tons/Yr:	0
NOX - Oxides of Nitrogen Tons/Yr:	0
SOX - Oxides of Sulphur Tons/Yr:	0
Particulate Matter Tons/Yr:	0
Part. Matter 10 Micrometers & Smllr Tons/Yr:	0

A E PLASTICS (Continued) **S100177996**

Year:	1990
Carbon Monoxide Emissions Tons/Yr:	19
Air Basin:	SC
Facility ID:	2909
Air District Name:	SC
SIC Code:	3089
Air District Name:	SOUTH COAST AQMD
Community Health Air Pollution Info System:	Not reported
Consolidated Emission Reporting Rule:	Not reported
Total Organic Hydrocarbon Gases Tons/Yr:	1
Reactive Organic Gases Tons/Yr:	1
Carbon Monoxide Emissions Tons/Yr:	0
NOX - Oxides of Nitrogen Tons/Yr:	1
SOX - Oxides of Sulphur Tons/Yr:	0
Particulate Matter Tons/Yr:	0
Part. Matter 10 Micrometers & Smllr Tons/Yr:	0

Year:	1995
Carbon Monoxide Emissions Tons/Yr:	19
Air Basin:	SC
Facility ID:	2909
Air District Name:	SC
SIC Code:	3089
Air District Name:	SOUTH COAST AQMD
Community Health Air Pollution Info System:	Not reported
Consolidated Emission Reporting Rule:	Not reported
Total Organic Hydrocarbon Gases Tons/Yr:	1
Reactive Organic Gases Tons/Yr:	1
Carbon Monoxide Emissions Tons/Yr:	0
NOX - Oxides of Nitrogen Tons/Yr:	0
SOX - Oxides of Sulphur Tons/Yr:	0
Particulate Matter Tons/Yr:	0
Part. Matter 10 Micrometers & Smllr Tons/Yr:	0

Year:	1996
Carbon Monoxide Emissions Tons/Yr:	19
Air Basin:	SC
Facility ID:	2909
Air District Name:	SC
SIC Code:	3089
Air District Name:	SOUTH COAST AQMD
Community Health Air Pollution Info System:	Not reported
Consolidated Emission Reporting Rule:	Not reported
Total Organic Hydrocarbon Gases Tons/Yr:	13
Reactive Organic Gases Tons/Yr:	13
Carbon Monoxide Emissions Tons/Yr:	1
NOX - Oxides of Nitrogen Tons/Yr:	4
SOX - Oxides of Sulphur Tons/Yr:	0
Particulate Matter Tons/Yr:	0
Part. Matter 10 Micrometers & Smllr Tons/Yr:	0

Year:	1997
Carbon Monoxide Emissions Tons/Yr:	19
Air Basin:	SC
Facility ID:	2909
Air District Name:	SC
SIC Code:	3089

A E PLASTICS (Continued) **S100177996**

Air District Name:	SOUTH COAST AQMD
Community Health Air Pollution Info System:	Not reported
Consolidated Emission Reporting Rule:	Not reported
Total Organic Hydrocarbon Gases Tons/Yr:	12
Reactive Organic Gases Tons/Yr:	12
Carbon Monoxide Emissions Tons/Yr:	0
NOX - Oxides of Nitrogen Tons/Yr:	1
SOX - Oxides of Sulphur Tons/Yr:	0
Particulate Matter Tons/Yr:	0
Part. Matter 10 Micrometers & Smllr Tons/Yr:	0

Year:	1998
Carbon Monoxide Emissions Tons/Yr:	19
Air Basin:	SC
Facility ID:	2909
Air District Name:	SC
SIC Code:	3089
Air District Name:	SOUTH COAST AQMD
Community Health Air Pollution Info System:	Not reported
Consolidated Emission Reporting Rule:	Not reported
Total Organic Hydrocarbon Gases Tons/Yr:	17
Reactive Organic Gases Tons/Yr:	17
Carbon Monoxide Emissions Tons/Yr:	0
NOX - Oxides of Nitrogen Tons/Yr:	1
SOX - Oxides of Sulphur Tons/Yr:	0
Particulate Matter Tons/Yr:	0
Part. Matter 10 Micrometers & Smllr Tons/Yr:	0

Year:	1999
Carbon Monoxide Emissions Tons/Yr:	19
Air Basin:	SC
Facility ID:	2909
Air District Name:	SC
SIC Code:	3089
Air District Name:	SOUTH COAST AQMD
Community Health Air Pollution Info System:	Not reported
Consolidated Emission Reporting Rule:	Not reported
Total Organic Hydrocarbon Gases Tons/Yr:	12
Reactive Organic Gases Tons/Yr:	12
Carbon Monoxide Emissions Tons/Yr:	0
NOX - Oxides of Nitrogen Tons/Yr:	1
SOX - Oxides of Sulphur Tons/Yr:	0
Particulate Matter Tons/Yr:	0
Part. Matter 10 Micrometers & Smllr Tons/Yr:	0

Year:	2000
Carbon Monoxide Emissions Tons/Yr:	19
Air Basin:	SC
Facility ID:	2909
Air District Name:	SC
SIC Code:	3089
Air District Name:	SOUTH COAST AQMD
Community Health Air Pollution Info System:	Not reported
Consolidated Emission Reporting Rule:	Not reported
Total Organic Hydrocarbon Gases Tons/Yr:	12
Reactive Organic Gases Tons/Yr:	12
Carbon Monoxide Emissions Tons/Yr:	0

A E PLASTICS (Continued) **S100177996**

NOX - Oxides of Nitrogen Tons/Yr:	1
SOX - Oxides of Sulphur Tons/Yr:	0
Particulate Matter Tons/Yr:	0
Part. Matter 10 Micrometers & Smllr Tons/Yr:	0
Year:	2001
Carbon Monoxide Emissions Tons/Yr:	19
Air Basin:	SC
Facility ID:	2909
Air District Name:	SC
SIC Code:	3089
Air District Name:	SOUTH COAST AQMD
Community Health Air Pollution Info System:	Not reported
Consolidated Emission Reporting Rule:	Not reported
Total Organic Hydrocarbon Gases Tons/Yr:	3
Reactive Organic Gases Tons/Yr:	3
Carbon Monoxide Emissions Tons/Yr:	0
NOX - Oxides of Nitrogen Tons/Yr:	1
SOX - Oxides of Sulphur Tons/Yr:	0
Particulate Matter Tons/Yr:	2
Part. Matter 10 Micrometers & Smllr Tons/Yr:	2

CA WDS:

Facility ID:	4 19I002644
Facility Type:	Other - Does not fall into the category of Municipal/Domestic, Industrial, Agricultural or Solid Waste (Class I, II or III)
Facility Status:	Active - Any facility with a continuous or seasonal discharge that is under Waste Discharge Requirements.
NPDES Number:	CAS000001 The 1st 2 characters designate the state. The remaining 7 are assigned by the Regional Board
Subregion:	4
Facility Telephone:	6269683801
Facility Contact:	Alan Franz
Agency Name:	PACTIV CORP.
Agency Address:	Not reported
Agency City,St,Zip:	Not reported
Agency Contact:	Not reported
Agency Telephone:	Not reported
Agency Type:	Private
SIC Code:	3089
SIC Code 2:	Not reported
Primary Waste:	Stormwater Runoff
Primary Waste Type:	Designated/Influent or Solid Wastes that pose a significant threat to water quality because of their high concentrations (E.G., BOD, Hardness, TRF, Chloride). 'Manageable' hazardous wastes (E.G., inorganic salts and heavy metals) are included in this category.
Secondary Waste:	Not reported
Secondary Waste Type:	Not reported
Design Flow:	Not reported
Baseline Flow:	Not reported
Reclamation:	No reclamation requirements associated with this facility.
POTW:	The facility is not a POTW.
Treat To Water:	Minor Threat to Water Quality. A violation of a regional board order should cause a relatively minor impairment of beneficial uses compared to a major or minor threat. Not: All nurds without a TTWQ will be considered a minor threat to water quality unless coded at a higher Level. A Zero (0) may be used to code those NURDS that are found to

A E PLASTICS (Continued) **S100177996**

represent no threat to water quality.

Complexity: Category C - Facilities having no waste treatment systems, such as cooling water dischargers or thosewho must comply through best management practices, facilities with passive waste treatment and disposal systems, such as septic systems with subsurface disposal, or dischargers having waste storage systems with land disposal such as dairy waste ponds.

ORPHAN SUMMARY

City	EDR ID	Site Name	Site Address	Zip	Database(s)
CITY OF INDUSTRY	96497920	14970 EAST DON JULIAN	14970 EAST DON JULIAN		ERNS
CITY OF INDUSTRY	93335832	14724 EAST PROCTOR AVE	14724 EAST PROCTOR AVE	91744	ERNS
CITY OF INDUSTRY	871124	17721 EAST RAILROAD AVE & FORETON RD	17721 EAST RAILROAD AVE & FORETON RD		ERNS
CITY OF INDUSTRY	87463615	17721 EAST RAILROAD AVE @ THORNTON RD	17721 EAST RAILROAD AVE @ THORNTON RD		ERNS
CITY OF INDUSTRY	1001475705	SAN GABRIEL RIVER RESPONSE	SAN GABRIEL RIVER	91745	CERCLIS, FINDS
CITY OF INDUSTRY	1007200557	LACDPW - VALLEY BLVD. BRIDGE OVER SAN GA	VALLEY BLVD BRIDGE OVER	91746	RCRA-LQG
CITY OF INDUSTRY (CO	S105023295	TROPICANA PRODUCT SALES	14380 NELSON AVE	91744	Cortese, WIP, CA WDS
CITY OF INDUSTRY (CORI	S106763987	FORMER BROUGH INDUSTRIES, INC.	15100 E E. NELSON AVE	91744	WIP
CITY OF INDUSTRY (CORI	S106763954	PHIFER WESTERN	14418 E NELSON AVE	91744	WIP
CITY OF INDUSTRY (CORI	S106763932	ELITE SALON SERVICE	14420 VALLEY BLVD	91746	WIP
CITY OF INDUSTRY (CORI	S106763939	DURAWARE PLASTICS CO., INC.	14412 VALLEY BLVD	91746	WIP
CITY OF INDUSTRY (CORI	S106764038	MEDIA SHUTTLE	15358 E VALLEY BLVD	91746	WIP
CITY OF INDUSTRY (CORI	S106764066	RAPID RACK INDUSTRIES, INC.	14266 E VALLEY BLVD	91746	WIP
INDUSTRY (CORPORATE I	S106764107	VLASIC FOODS INC.	14130 NELSON AVE	91746	WIP
LA PUENTE	S106932735	SWINERTON & WALBERG CO	114 S 9TH ST	91746	SWEEPS UST
LA PUENTE	1003878492	LA PUENTE DUMP	AZUSA AVE N OF VLY BLVD	91744	CERC-NFRAP
LA PUENTE	1000819825	AUTO AND TRUCK ELECTRICAL REPAIR	14846 E VALLEY	91745	RCRA-SQG, FINDS, HAZNET
LOS ANGELES COUNTY	S105642458	1X MCKESSON DRUG CO	2		HAZNET, LUST, CHMIRS
WILMINGTON	S106568468	AMERICAN TRUCKING	1152 PACIFIC COAST HWY	91744	SLIC

EPA Waste Codes Addendum

Code	Description
D001	IGNITABLE HAZARDOUS WASTES ARE THOSE WASTES WHICH HAVE A FLASHPOINT OF LESS THAN 140 DEGREES FAHRENHEIT AS DETERMINED BY A PENSKY-MARTENS CLOSED CUP FLASH POINT TESTER. ANOTHER METHOD OF DETERMINING THE FLASH POINT OF A WASTE IS TO REVIEW THE MATERIAL SAFETY DATA SHEET, WHICH CAN BE OBTAINED FROM THE MANUFACTURER OR DISTRIBUTOR OF THE MATERIAL. LACQUER THINNER IS AN EXAMPLE OF A COMMONLY USED SOLVENT WHICH WOULD BE CONSIDERED AS IGNITABLE HAZARDOUS WASTE.
D002	A WASTE WHICH HAS A PH OF LESS THAN 2 OR GREATER THAN 12.5 IS CONSIDERED TO BE A CORROSIVE HAZARDOUS WASTE. SODIUM HYDROXIDE, A CAUSTIC SOLUTION WITH A HIGH PH, IS OFTEN USED BY INDUSTRIES TO CLEAN OR DEGREASE PARTS. HYDROCHLORIC ACID, A SOLUTION WITH A LOW PH, IS USED BY MANY INDUSTRIES TO CLEAN METAL PARTS PRIOR TO PAINTING. WHEN THESE CAUSTIC OR ACID SOLUTIONS BECOME CONTAMINATED AND MUST BE DISPOSED, THE WASTE WOULD BE A CORROSIVE HAZARDOUS WASTE.
D006	CADMIUM
D007	CHROMIUM
D009	MERCURY
F001	THE FOLLOWING SPENT HALOGENATED SOLVENTS USED IN DEGREASING: TETRACHLOROETHYLENE, TRICHLOROETHYLENE, METHYLENE CHLORIDE, 1,1,1-TRICHLOROETHANE, CARBON TETRACHLORIDE, AND CHLORINATED FLUOROCARBONS; ALL SPENT SOLVENT MIXTURES/BLENDS USED IN DEGREASING CONTAINING, BEFORE USE, A TOTAL OF TEN PERCENT OR MORE (BY VOLUME) OF ONE OR MORE OF THE ABOVE HALOGENATED SOLVENTS OR THOSE SOLVENTS LISTED IN F002, F004, AND F005, AND STILL BOTTOMS FROM THE RECOVERY OF THESE SPENT SOLVENTS AND SPENT SOLVENT MIXTURES.

GOVERNMENT RECORDS SEARCHED / DATA CURRENCY TRACKING

To maintain currency of the following federal and state databases, EDR contacts the appropriate governmental agency on a monthly or quarterly basis, as required.

Number of Days to Update: Provides confirmation that EDR is reporting records that have been updated within 90 days from the date the government agency made the information available to the public.

FEDERAL RECORDS

NPL: National Priority List

National Priorities List (Superfund). The NPL is a subset of CERCLIS and identifies over 1,200 sites for priority cleanup under the Superfund Program. NPL sites may encompass relatively large areas. As such, EDR provides polygon coverage for over 1,000 NPL site boundaries produced by EPA's Environmental Photographic Interpretation Center (EPIC) and regional EPA offices.

Date of Government Version: 01/25/2007
Date Data Arrived at EDR: 01/31/2007
Date Made Active in Reports: 03/12/2007
Number of Days to Update: 40

Source: EPA
Telephone: N/A
Last EDR Contact: 05/03/2007
Next Scheduled EDR Contact: 07/30/2007
Data Release Frequency: Quarterly

NPL Site Boundaries

Sources:

EPA's Environmental Photographic Interpretation Center (EPIC)
Telephone: 202-564-7333

EPA Region 1
Telephone 617-918-1143

EPA Region 3
Telephone 215-814-5418

EPA Region 4
Telephone 404-562-8033

EPA Region 5
Telephone 312-886-6686

EPA Region 10
Telephone 206-553-8665

EPA Region 6
Telephone: 214-655-6659

EPA Region 7
Telephone: 913-551-7247

EPA Region 8
Telephone: 303-312-6774

EPA Region 9
Telephone: 415-947-4246

Proposed NPL: Proposed National Priority List Sites

A site that has been proposed for listing on the National Priorities List through the issuance of a proposed rule in the Federal Register. EPA then accepts public comments on the site, responds to the comments, and places on the NPL those sites that continue to meet the requirements for listing.

Date of Government Version: 09/27/2006
Date Data Arrived at EDR: 11/01/2006
Date Made Active in Reports: 11/22/2006
Number of Days to Update: 21

Source: EPA
Telephone: N/A
Last EDR Contact: 05/03/2007
Next Scheduled EDR Contact: 07/30/2007
Data Release Frequency: Quarterly

DELISTED NPL: National Priority List Deletions

The National Oil and Hazardous Substances Pollution Contingency Plan (NCP) establishes the criteria that the EPA uses to delete sites from the NPL. In accordance with 40 CFR 300.425.(e), sites may be deleted from the NPL where no further response is appropriate.

Date of Government Version: 12/28/2006
Date Data Arrived at EDR: 01/31/2007
Date Made Active in Reports: 03/12/2007
Number of Days to Update: 40

Source: EPA
Telephone: N/A
Last EDR Contact: 05/03/2007
Next Scheduled EDR Contact: 07/30/2007
Data Release Frequency: Quarterly

GOVERNMENT RECORDS SEARCHED / DATA CURRENCY TRACKING

NPL LIENS: Federal Superfund Liens

Federal Superfund Liens. Under the authority granted the USEPA by CERCLA of 1980, the USEPA has the authority to file liens against real property in order to recover remedial action expenditures or when the property owner received notification of potential liability. USEPA compiles a listing of filed notices of Superfund Liens.

Date of Government Version: 10/15/1991
Date Data Arrived at EDR: 02/02/1994
Date Made Active in Reports: 03/30/1994
Number of Days to Update: 56

Source: EPA
Telephone: 202-564-4267
Last EDR Contact: 05/21/2007
Next Scheduled EDR Contact: 08/20/2007
Data Release Frequency: No Update Planned

CERCLIS: Comprehensive Environmental Response, Compensation, and Liability Information System

CERCLIS contains data on potentially hazardous waste sites that have been reported to the USEPA by states, municipalities, private companies and private persons, pursuant to Section 103 of the Comprehensive Environmental Response, Compensation, and Liability Act (CERCLA). CERCLIS contains sites which are either proposed to or on the National Priorities List (NPL) and sites which are in the screening and assessment phase for possible inclusion on the NPL.

Date of Government Version: 02/27/2007
Date Data Arrived at EDR: 03/21/2007
Date Made Active in Reports: 04/27/2007
Number of Days to Update: 37

Source: EPA
Telephone: 703-603-8960
Last EDR Contact: 03/21/2007
Next Scheduled EDR Contact: 06/18/2007
Data Release Frequency: Quarterly

CERCLIS-NFRAP: CERCLIS No Further Remedial Action Planned

Archived sites are sites that have been removed and archived from the inventory of CERCLIS sites. Archived status indicates that, to the best of EPA's knowledge, assessment at a site has been completed and that EPA has determined no further steps will be taken to list this site on the National Priorities List (NPL), unless information indicates this decision was not appropriate or other considerations require a recommendation for listing at a later time. This decision does not necessarily mean that there is no hazard associated with a given site; it only means that, based upon available information, the location is not judged to be a potential NPL site.

Date of Government Version: 03/21/2007
Date Data Arrived at EDR: 04/27/2007
Date Made Active in Reports: 05/25/2007
Number of Days to Update: 28

Source: EPA
Telephone: 703-603-8960
Last EDR Contact: 03/19/2007
Next Scheduled EDR Contact: 06/18/2007
Data Release Frequency: Quarterly

CORRACTS: Corrective Action Report

CORRACTS identifies hazardous waste handlers with RCRA corrective action activity.

Date of Government Version: 03/14/2007
Date Data Arrived at EDR: 03/20/2007
Date Made Active in Reports: 04/27/2007
Number of Days to Update: 38

Source: EPA
Telephone: 800-424-9346
Last EDR Contact: 03/05/2007
Next Scheduled EDR Contact: 06/04/2007
Data Release Frequency: Quarterly

RCRA: Resource Conservation and Recovery Act Information

RCRAInfo is EPA's comprehensive information system, providing access to data supporting the Resource Conservation and Recovery Act (RCRA) of 1976 and the Hazardous and Solid Waste Amendments (HSWA) of 1984. RCRAInfo replaces the data recording and reporting abilities of the Resource Conservation and Recovery Information System (RCRIS). The database includes selective information on sites which generate, transport, store, treat and/or dispose of hazardous waste as defined by the Resource Conservation and Recovery Act (RCRA). Conditionally exempt small quantity generators (CESQGs) generate less than 100 kg of hazardous waste, or less than 1 kg of acutely hazardous waste per month. Small quantity generators (SQGs) generate between 100 kg and 1,000 kg of hazardous waste per month. Large quantity generators (LQGs) generate over 1,000 kilograms (kg) of hazardous waste, or over 1 kg of acutely hazardous waste per month. Transporters are individuals or entities that move hazardous waste from the generator off-site to a facility that can recycle, treat, store, or dispose of the waste. TSDFs treat, store, or dispose of the waste.

Date of Government Version: 06/13/2006
Date Data Arrived at EDR: 06/28/2006
Date Made Active in Reports: 08/23/2006
Number of Days to Update: 56

Source: EPA
Telephone: (415) 495-8895
Last EDR Contact: 05/16/2007
Next Scheduled EDR Contact: 07/16/2007
Data Release Frequency: Quarterly

ERNS: Emergency Response Notification System

Emergency Response Notification System. ERNS records and stores information on reported releases of oil and hazardous substances.

Date of Government Version: 12/31/2006
Date Data Arrived at EDR: 01/24/2007
Date Made Active in Reports: 03/12/2007
Number of Days to Update: 47

Source: National Response Center, United States Coast Guard
Telephone: 202-267-2180
Last EDR Contact: 04/24/2007
Next Scheduled EDR Contact: 07/23/2007
Data Release Frequency: Annually

HMIRS: Hazardous Materials Information Reporting System

Hazardous Materials Incident Report System. HMIRS contains hazardous material spill incidents reported to DOT.

Date of Government Version: 12/31/2005
Date Data Arrived at EDR: 04/17/2007
Date Made Active in Reports: 05/14/2007
Number of Days to Update: 27

Source: U.S. Department of Transportation
Telephone: 202-366-4555
Last EDR Contact: 04/17/2007
Next Scheduled EDR Contact: 07/16/2007
Data Release Frequency: Annually

US ENG CONTROLS: Engineering Controls Sites List

A listing of sites with engineering controls in place. Engineering controls include various forms of caps, building foundations, liners, and treatment methods to create pathway elimination for regulated substances to enter environmental media or effect human health.

Date of Government Version: 04/20/2007
Date Data Arrived at EDR: 04/26/2007
Date Made Active in Reports: 05/25/2007
Number of Days to Update: 29

Source: Environmental Protection Agency
Telephone: 703-603-8905
Last EDR Contact: 04/02/2007
Next Scheduled EDR Contact: 07/02/2007
Data Release Frequency: Varies

US INST CONTROL: Sites with Institutional Controls

A listing of sites with institutional controls in place. Institutional controls include administrative measures, such as groundwater use restrictions, construction restrictions, property use restrictions, and post remediation care requirements intended to prevent exposure to contaminants remaining on site. Deed restrictions are generally required as part of the institutional controls.

Date of Government Version: 04/20/2007
Date Data Arrived at EDR: 04/26/2007
Date Made Active in Reports: 05/25/2007
Number of Days to Update: 29

Source: Environmental Protection Agency
Telephone: 703-603-8905
Last EDR Contact: 04/02/2007
Next Scheduled EDR Contact: 07/02/2007
Data Release Frequency: Varies

GOVERNMENT RECORDS SEARCHED / DATA CURRENCY TRACKING

DOD: Department of Defense Sites

This data set consists of federally owned or administered lands, administered by the Department of Defense, that have any area equal to or greater than 640 acres of the United States, Puerto Rico, and the U.S. Virgin Islands.

Date of Government Version: 12/31/2005
Date Data Arrived at EDR: 11/10/2006
Date Made Active in Reports: 01/11/2007
Number of Days to Update: 62

Source: USGS
Telephone: 703-692-8801
Last EDR Contact: 05/11/2007
Next Scheduled EDR Contact: 08/06/2007
Data Release Frequency: Semi-Annually

FUDS: Formerly Used Defense Sites

The listing includes locations of Formerly Used Defense Sites properties where the US Army Corps of Engineers is actively working or will take necessary cleanup actions.

Date of Government Version: 12/31/2005
Date Data Arrived at EDR: 09/20/2006
Date Made Active in Reports: 11/22/2006
Number of Days to Update: 63

Source: U.S. Army Corps of Engineers
Telephone: 202-528-4285
Last EDR Contact: 04/02/2007
Next Scheduled EDR Contact: 07/02/2007
Data Release Frequency: Varies

US BROWNFIELDS: A Listing of Brownfields Sites

Included in the listing are brownfields properties addresses by Cooperative Agreement Recipients and brownfields properties addressed by Targeted Brownfields Assessments. Targeted Brownfields Assessments-EPA's Targeted Brownfields Assessments (TBA) program is designed to help states, tribes, and municipalities--especially those without EPA Brownfields Assessment Demonstration Pilots--minimize the uncertainties of contamination often associated with brownfields. Under the TBA program, EPA provides funding and/or technical assistance for environmental assessments at brownfields sites throughout the country. Targeted Brownfields Assessments supplement and work with other efforts under EPA's Brownfields Initiative to promote cleanup and redevelopment of brownfields. Cooperative Agreement Recipients-States, political subdivisions, territories, and Indian tribes become Brownfields Cleanup Revolving Loan Fund (BCRLF) cooperative agreement recipients when they enter into BCRLF cooperative agreements with the U.S. EPA. EPA selects BCRLF cooperative agreement recipients based on a proposal and application process. BCRLF cooperative agreement recipients must use EPA funds provided through BCRLF cooperative agreement for specified brownfields-related cleanup activities.

Date of Government Version: 04/04/2007
Date Data Arrived at EDR: 04/04/2007
Date Made Active in Reports: 05/25/2007
Number of Days to Update: 51

Source: Environmental Protection Agency
Telephone: 202-566-2777
Last EDR Contact: 03/12/2007
Next Scheduled EDR Contact: 06/11/2007
Data Release Frequency: Semi-Annually

CONSENT: Superfund (CERCLA) Consent Decrees

Major legal settlements that establish responsibility and standards for cleanup at NPL (Superfund) sites. Released periodically by United States District Courts after settlement by parties to litigation matters.

Date of Government Version: 08/23/2006
Date Data Arrived at EDR: 03/06/2007
Date Made Active in Reports: 04/10/2007
Number of Days to Update: 35

Source: Department of Justice, Consent Decree Library
Telephone: Varies
Last EDR Contact: 04/23/2007
Next Scheduled EDR Contact: 07/23/2007
Data Release Frequency: Varies

ROD: Records Of Decision

Record of Decision. ROD documents mandate a permanent remedy at an NPL (Superfund) site containing technical and health information to aid in the cleanup.

Date of Government Version: 03/27/2007
Date Data Arrived at EDR: 03/27/2007
Date Made Active in Reports: 04/27/2007
Number of Days to Update: 31

Source: EPA
Telephone: 703-416-0223
Last EDR Contact: 03/27/2007
Next Scheduled EDR Contact: 07/02/2007
Data Release Frequency: Annually

GOVERNMENT RECORDS SEARCHED / DATA CURRENCY TRACKING

UMTRA: Uranium Mill Tailings Sites

Uranium ore was mined by private companies for federal government use in national defense programs. When the mills shut down, large piles of the sand-like material (mill tailings) remain after uranium has been extracted from the ore. Levels of human exposure to radioactive materials from the piles are low; however, in some cases tailings were used as construction materials before the potential health hazards of the tailings were recognized.

Date of Government Version: 12/31/2005
Date Data Arrived at EDR: 11/08/2006
Date Made Active in Reports: 01/29/2007
Number of Days to Update: 82

Source: Department of Energy
Telephone: 505-845-0011
Last EDR Contact: 05/17/2007
Next Scheduled EDR Contact: 06/18/2007
Data Release Frequency: Varies

ODI: Open Dump Inventory

An open dump is defined as a disposal facility that does not comply with one or more of the Part 257 or Part 258 Subtitle D Criteria.

Date of Government Version: 06/30/1985
Date Data Arrived at EDR: 08/09/2004
Date Made Active in Reports: 09/17/2004
Number of Days to Update: 39

Source: Environmental Protection Agency
Telephone: 800-424-9346
Last EDR Contact: 06/09/2004
Next Scheduled EDR Contact: N/A
Data Release Frequency: No Update Planned

TRIS: Toxic Chemical Release Inventory System

Toxic Release Inventory System. TRIS identifies facilities which release toxic chemicals to the air, water and land in reportable quantities under SARA Title III Section 313.

Date of Government Version: 12/31/2004
Date Data Arrived at EDR: 06/22/2006
Date Made Active in Reports: 08/23/2006
Number of Days to Update: 62

Source: EPA
Telephone: 202-566-0250
Last EDR Contact: 04/27/2007
Next Scheduled EDR Contact: 06/18/2007
Data Release Frequency: Annually

TSCA: Toxic Substances Control Act

Toxic Substances Control Act. TSCA identifies manufacturers and importers of chemical substances included on the TSCA Chemical Substance Inventory list. It includes data on the production volume of these substances by plant site.

Date of Government Version: 12/31/2002
Date Data Arrived at EDR: 04/14/2006
Date Made Active in Reports: 05/30/2006
Number of Days to Update: 46

Source: EPA
Telephone: 202-260-5521
Last EDR Contact: 04/16/2007
Next Scheduled EDR Contact: 07/16/2007
Data Release Frequency: Every 4 Years

FTTS: FIFRA/ TSCA Tracking System - FIFRA (Federal Insecticide, Fungicide, & Rodenticide Act)/TSCA (Toxic Substances Control Act)

FTTS tracks administrative cases and pesticide enforcement actions and compliance activities related to FIFRA, TSCA and EPCRA (Emergency Planning and Community Right-to-Know Act). To maintain currency, EDR contacts the Agency on a quarterly basis.

Date of Government Version: 02/26/2007
Date Data Arrived at EDR: 03/01/2007
Date Made Active in Reports: 04/10/2007
Number of Days to Update: 40

Source: EPA/Office of Prevention, Pesticides and Toxic Substances
Telephone: 202-566-1667
Last EDR Contact: 03/19/2007
Next Scheduled EDR Contact: 06/18/2007
Data Release Frequency: Quarterly

FTTS INSP: FIFRA/ TSCA Tracking System - FIFRA (Federal Insecticide, Fungicide, & Rodenticide Act)/TSCA (Toxic Substances Control Act)

A listing of FIFRA/TSCA Tracking System (FTTS) inspections and enforcements.

Date of Government Version: 02/26/2007
Date Data Arrived at EDR: 03/01/2007
Date Made Active in Reports: 04/10/2007
Number of Days to Update: 40

Source: EPA
Telephone: 202-566-1667
Last EDR Contact: 03/19/2007
Next Scheduled EDR Contact: 06/18/2007
Data Release Frequency: Quarterly

SSTS: Section 7 Tracking Systems

Section 7 of the Federal Insecticide, Fungicide and Rodenticide Act, as amended (92 Stat. 829) requires all registered pesticide-producing establishments to submit a report to the Environmental Protection Agency by March 1st each year. Each establishment must report the types and amounts of pesticides, active ingredients and devices being produced, and those having been produced and sold or distributed in the past year.

Date of Government Version: 12/31/2005
Date Data Arrived at EDR: 03/13/2007
Date Made Active in Reports: 04/27/2007
Number of Days to Update: 45

Source: EPA
Telephone: 202-564-4203
Last EDR Contact: 04/12/2007
Next Scheduled EDR Contact: 07/16/2007
Data Release Frequency: Annually

CDL: Clandestine Drug Labs

A listing of clandestine drug lab locations. The U.S. Department of Justice ("the Department") provides this web site as a public service. It contains addresses of some locations where law enforcement agencies reported they found chemicals or other items that indicated the presence of either clandestine drug laboratories or dumpsites. In most cases, the source of the entries is not the Department, and the Department has not verified the entry and does not guarantee its accuracy. Members of the public must verify the accuracy of all entries by, for example, contacting local law enforcement and local health departments.

Date of Government Version: 12/01/2006
Date Data Arrived at EDR: 01/08/2007
Date Made Active in Reports: 01/11/2007
Number of Days to Update: 3

Source: Drug Enforcement Administration
Telephone: 202-307-1000
Last EDR Contact: 05/22/2007
Next Scheduled EDR Contact: 06/25/2007
Data Release Frequency: Quarterly

DOT OPS: Incident and Accident Data

Department of Transporation, Office of Pipeline Safety Incident and Accident data.

Date of Government Version: 02/14/2007
Date Data Arrived at EDR: 02/28/2007
Date Made Active in Reports: 04/10/2007
Number of Days to Update: 41

Source: Department of Transporation, Office of Pipeline Safety
Telephone: 202-366-4595
Last EDR Contact: 02/28/2007
Next Scheduled EDR Contact: 05/28/2007
Data Release Frequency: Varies

HIST FTTS: FIFRA/TSCA Tracking System Administrative Case Listing

A complete administrative case listing from the FIFRA/TSCA Tracking System (FTTS) for all ten EPA regions. The information was obtained from the National Compliance Database (NCDB). NCDB supports the implementation of FIFRA (Federal Insecticide, Fungicide, and Rodenticide Act) and TSCA (Toxic Substances Control Act). Some EPA regions are now closing out records. Because of that, and the fact that some EPA regions are not providing EPA Headquarters with updated records, it was decided to create a HIST FTTS database. It included records that may not be included in the newer FTTS database updates. This database is no longer updated.

Date of Government Version: 10/19/2006
Date Data Arrived at EDR: 03/01/2007
Date Made Active in Reports: 04/10/2007
Number of Days to Update: 40

Source: Environmental Protection Agency
Telephone: 202-564-2501
Last EDR Contact: 03/19/2007
Next Scheduled EDR Contact: 06/18/2007
Data Release Frequency: No Update Planned

ICIS: Integrated Compliance Information System

The Integrated Compliance Information System (ICIS) supports the information needs of the national enforcement and compliance program as well as the unique needs of the National Pollutant Discharge Elimination System (NPDES) program.

Date of Government Version: 02/21/2007
Date Data Arrived at EDR: 04/03/2007
Date Made Active in Reports: 05/14/2007
Number of Days to Update: 41

Source: Environmental Protection Agency
Telephone: 202-564-5088
Last EDR Contact: 04/16/2007
Next Scheduled EDR Contact: 07/16/2007
Data Release Frequency: Quarterly

RADINFO: Radiation Information Database

The Radiation Information Database (RADINFO) contains information about facilities that are regulated by U.S. Environmental Protection Agency (EPA) regulations for radiation and radioactivity.

Date of Government Version: 05/01/2007
Date Data Arrived at EDR: 05/03/2007
Date Made Active in Reports: 05/25/2007
Number of Days to Update: 22

Source: Environmental Protection Agency
Telephone: 202-343-9775
Last EDR Contact: 05/03/2007
Next Scheduled EDR Contact: 07/30/2007
Data Release Frequency: Quarterly

LUCIS: Land Use Control Information System

LUCIS contains records of land use control information pertaining to the former Navy Base Realignment and Closure properties.

Date of Government Version: 12/09/2005
Date Data Arrived at EDR: 12/11/2006
Date Made Active in Reports: 01/11/2007
Number of Days to Update: 31

Source: Department of the Navy
Telephone: 843-820-7326
Last EDR Contact: 03/26/2007
Next Scheduled EDR Contact: 06/11/2007
Data Release Frequency: Varies

LIENS 2: CERCLA Lien Information

A Federal CERCLA ('Superfund') lien can exist by operation of law at any site or property at which EPA has spent Superfund monies. These monies are spent to investigate and address releases and threatened releases of contamination. CERCLIS provides information as to the identity of these sites and properties.

Date of Government Version: 03/08/2007
Date Data Arrived at EDR: 04/12/2007
Date Made Active in Reports: 05/14/2007
Number of Days to Update: 32

Source: Environmental Protection Agency
Telephone: 202-564-6023
Last EDR Contact: 05/21/2007
Next Scheduled EDR Contact: 08/20/2007
Data Release Frequency: Varies

PADS: PCB Activity Database System

PCB Activity Database. PADS Identifies generators, transporters, commercial storers and/or brokers and disposers of PCB's who are required to notify the EPA of such activities.

Date of Government Version: 10/17/2006
Date Data Arrived at EDR: 11/29/2006
Date Made Active in Reports: 01/11/2007
Number of Days to Update: 43

Source: EPA
Telephone: 202-566-0500
Last EDR Contact: 05/25/2007
Next Scheduled EDR Contact: 08/06/2007
Data Release Frequency: Annually

MLTS: Material Licensing Tracking System

MLTS is maintained by the Nuclear Regulatory Commission and contains a list of approximately 8,100 sites which possess or use radioactive materials and which are subject to NRC licensing requirements. To maintain currency, EDR contacts the Agency on a quarterly basis.

Date of Government Version: 04/05/2007
Date Data Arrived at EDR: 04/25/2007
Date Made Active in Reports: 05/25/2007
Number of Days to Update: 30

Source: Nuclear Regulatory Commission
Telephone: 301-415-7169
Last EDR Contact: 04/02/2007
Next Scheduled EDR Contact: 07/02/2007
Data Release Frequency: Quarterly

MINES: Mines Master Index File

Contains all mine identification numbers issued for mines active or opened since 1971. The data also includes violation information.

Date of Government Version: 02/06/2007
Date Data Arrived at EDR: 03/28/2007
Date Made Active in Reports: 05/14/2007
Number of Days to Update: 47

Source: Department of Labor, Mine Safety and Health Administration
Telephone: 303-231-5959
Last EDR Contact: 03/28/2007
Next Scheduled EDR Contact: 06/25/2007
Data Release Frequency: Semi-Annually

GOVERNMENT RECORDS SEARCHED / DATA CURRENCY TRACKING

FINDS: Facility Index System/Facility Registry System

Facility Index System. FINDS contains both facility information and 'pointers' to other sources that contain more detail. EDR includes the following FINDS databases in this report: PCS (Permit Compliance System), AIRS (Aerometric Information Retrieval System), DOCKET (Enforcement Docket used to manage and track information on civil judicial enforcement cases for all environmental statutes), FURS (Federal Underground Injection Control), C-DOCKET (Criminal Docket System used to track criminal enforcement actions for all environmental statutes), FFIS (Federal Facilities Information System), STATE (State Environmental Laws and Statutes), and PADS (PCB Activity Data System).

Date of Government Version: 01/18/2007
Date Data Arrived at EDR: 01/23/2007
Date Made Active in Reports: 02/27/2007
Number of Days to Update: 35

Source: EPA
Telephone: (415) 947-8000
Last EDR Contact: 05/14/2007
Next Scheduled EDR Contact: 07/02/2007
Data Release Frequency: Quarterly

RAATS: RCRA Administrative Action Tracking System

RCRA Administration Action Tracking System. RAATS contains records based on enforcement actions issued under RCRA pertaining to major violators and includes administrative and civil actions brought by the EPA. For administration actions after September 30, 1995, data entry in the RAATS database was discontinued. EPA will retain a copy of the database for historical records. It was necessary to terminate RAATS because a decrease in agency resources made it impossible to continue to update the information contained in the database.

Date of Government Version: 04/17/1995
Date Data Arrived at EDR: 07/03/1995
Date Made Active in Reports: 08/07/1995
Number of Days to Update: 35

Source: EPA
Telephone: 202-564-4104
Last EDR Contact: 03/05/2007
Next Scheduled EDR Contact: 06/04/2007
Data Release Frequency: No Update Planned

BRS: Biennial Reporting System

The Biennial Reporting System is a national system administered by the EPA that collects data on the generation and management of hazardous waste. BRS captures detailed data from two groups: Large Quantity Generators (LQG) and Treatment, Storage, and Disposal Facilities.

Date of Government Version: 12/31/2005
Date Data Arrived at EDR: 03/06/2007
Date Made Active in Reports: 04/13/2007
Number of Days to Update: 38

Source: EPA/NTIS
Telephone: 800-424-9346
Last EDR Contact: 03/06/2007
Next Scheduled EDR Contact: 06/11/2007
Data Release Frequency: Biennially

STATE AND LOCAL RECORDS

HIST CAL-SITES: Calsites Database

The Calsites database contains potential or confirmed hazardous substance release properties. In 1996, California EPA reevaluated and significantly reduced the number of sites in the Calsites database. No longer updated by the state agency. It has been replaced by ENVIROSTOR.

Date of Government Version: 08/08/2005
Date Data Arrived at EDR: 08/03/2006
Date Made Active in Reports: 08/24/2006
Number of Days to Update: 21

Source: Department of Toxic Substance Control
Telephone: 916-323-3400
Last EDR Contact: 02/26/2007
Next Scheduled EDR Contact: 05/28/2007
Data Release Frequency: No Update Planned

CA BOND EXP. PLAN: Bond Expenditure Plan

Department of Health Services developed a site-specific expenditure plan as the basis for an appropriation of Hazardous Substance Cleanup Bond Act funds. It is not updated.

Date of Government Version: 01/01/1989
Date Data Arrived at EDR: 07/27/1994
Date Made Active in Reports: 08/02/1994
Number of Days to Update: 6

Source: Department of Health Services
Telephone: 916-255-2118
Last EDR Contact: 05/31/1994
Next Scheduled EDR Contact: N/A
Data Release Frequency: No Update Planned

SCH: School Property Evaluation Program
This category contains proposed and existing school sites that are being evaluated by DTSC for possible hazardous materials contamination. In some cases, these properties may be listed in the CalSites category depending on the level of threat to public health and safety or the environment they pose.

Date of Government Version: 02/27/2007
Date Data Arrived at EDR: 02/28/2007
Date Made Active in Reports: 04/06/2007
Number of Days to Update: 37

Source: Department of Toxic Substances Control
Telephone: 916-323-3400
Last EDR Contact: 02/28/2007
Next Scheduled EDR Contact: 05/28/2007
Data Release Frequency: Quarterly

TOXIC PITS: Toxic Pits Cleanup Act Sites
Toxic PITS Cleanup Act Sites. TOXIC PITS identifies sites suspected of containing hazardous substances where cleanup has not yet been completed.

Date of Government Version: 07/01/1995
Date Data Arrived at EDR: 08/30/1995
Date Made Active in Reports: 09/26/1995
Number of Days to Update: 27

Source: State Water Resources Control Board
Telephone: 916-227-4364
Last EDR Contact: 04/30/2007
Next Scheduled EDR Contact: 07/30/2007
Data Release Frequency: No Update Planned

SWF/LF (SWIS): Solid Waste Information System
Active, Closed and Inactive Landfills. SWF/LF records typically contain an inve ntory of solid waste disposal facilities or landfills. These may be active or i nactive facilities or open dumps that failed to meet RCRA Section 4004 criteria for solid waste landfills or disposal sites.

Date of Government Version: 03/12/2007
Date Data Arrived at EDR: 03/15/2007
Date Made Active in Reports: 04/06/2007
Number of Days to Update: 22

Source: Integrated Waste Management Board
Telephone: 916-341-6320
Last EDR Contact: 03/15/2007
Next Scheduled EDR Contact: 06/11/2007
Data Release Frequency: Quarterly

WMUDS/SWAT: Waste Management Unit Database
Waste Management Unit Database System. WMUDS is used by the State Water Resources Control Board staff and the Regional Water Quality Control Boards for program tracking and inventory of waste management units. WMUDS is composed of the following databases: Facility Information, Scheduled Inspections Information, Waste Management Unit Information, SWAT Program Information, SWAT Report Summary Information, SWAT Report Summary Data, Chapter 15 (formerly Subchapter 15) Information, Chapter 15 Monitoring Parameters, TPCA Program Information, RCRA Program Information, Closure Information, and Interested Parties Information.

Date of Government Version: 04/01/2000
Date Data Arrived at EDR: 04/10/2000
Date Made Active in Reports: 05/10/2000
Number of Days to Update: 30

Source: State Water Resources Control Board
Telephone: 916-227-4448
Last EDR Contact: 03/05/2007
Next Scheduled EDR Contact: 06/04/2007
Data Release Frequency: Quarterly

CA WDS: Waste Discharge System
Sites which have been issued waste discharge requirements.

Date of Government Version: 03/19/2007
Date Data Arrived at EDR: 03/21/2007
Date Made Active in Reports: 04/27/2007
Number of Days to Update: 37

Source: State Water Resources Control Board
Telephone: 916-341-5227
Last EDR Contact: 03/21/2007
Next Scheduled EDR Contact: 06/18/2007
Data Release Frequency: Quarterly

CORTESE: "Cortese" Hazardous Waste & Substances Sites List
The sites for the list are designated by the State Water Resource Control Board (LUST), the Integrated Waste Board (SWF/LS), and the Department of Toxic Substances Control (Cal-Sites). This listing is no longer updated by the state agency.

Date of Government Version: 04/01/2001
Date Data Arrived at EDR: 05/29/2001
Date Made Active in Reports: 07/26/2001
Number of Days to Update: 58

Source: CAL EPA/Office of Emergency Information
Telephone: 916-323-3400
Last EDR Contact: 04/23/2007
Next Scheduled EDR Contact: 07/23/2007
Data Release Frequency: No Update Planned

SWRCY: Recycler Database
A listing of recycling facilities in California.

Date of Government Version: 04/09/2007
Date Data Arrived at EDR: 04/11/2007
Date Made Active in Reports: 04/27/2007
Number of Days to Update: 16

Source: Department of Conservation
Telephone: 916-323-3836
Last EDR Contact: 04/11/2007
Next Scheduled EDR Contact: 07/09/2007
Data Release Frequency: Quarterly

LUST REG 9: Leaking Underground Storage Tank Report
Orange, Riverside, San Diego counties. For more current information, please refer to the State Water Resources Control Board's LUST database.

Date of Government Version: 03/01/2001
Date Data Arrived at EDR: 04/23/2001
Date Made Active in Reports: 05/21/2001
Number of Days to Update: 28

Source: California Regional Water Quality Control Board San Diego Region (9)
Telephone: 858-637-5595
Last EDR Contact: 04/12/2007
Next Scheduled EDR Contact: 07/16/2007
Data Release Frequency: No Update Planned

LUST REG 8: Leaking Underground Storage Tanks
California Regional Water Quality Control Board Santa Ana Region (8). For more current information, please refer to the State Water Resources Control Board's LUST database.

Date of Government Version: 02/14/2005
Date Data Arrived at EDR: 02/15/2005
Date Made Active in Reports: 03/28/2005
Number of Days to Update: 41

Source: California Regional Water Quality Control Board Santa Ana Region (8)
Telephone: 909-782-4496
Last EDR Contact: 05/07/2007
Next Scheduled EDR Contact: 08/06/2007
Data Release Frequency: Varies

LUST REG 6V: Leaking Underground Storage Tank Case Listing
Leaking Underground Storage Tank locations. Inyo, Kern, Los Angeles, Mono, San Bernardino counties.

Date of Government Version: 06/07/2005
Date Data Arrived at EDR: 06/07/2005
Date Made Active in Reports: 06/29/2005
Number of Days to Update: 22

Source: California Regional Water Quality Control Board Victorville Branch Office (6)
Telephone: 760-241-7365
Last EDR Contact: 04/02/2007
Next Scheduled EDR Contact: 07/02/2007
Data Release Frequency: No Update Planned

LUST REG 6L: Leaking Underground Storage Tank Case Listing
For more current information, please refer to the State Water Resources Control Board's LUST database.

Date of Government Version: 09/09/2003
Date Data Arrived at EDR: 09/10/2003
Date Made Active in Reports: 10/07/2003
Number of Days to Update: 27

Source: California Regional Water Quality Control Board Lahontan Region (6)
Telephone: 530-542-5572
Last EDR Contact: 03/05/2007
Next Scheduled EDR Contact: 06/04/2007
Data Release Frequency: No Update Planned

LUST REG 5: Leaking Underground Storage Tank Database
Leaking Underground Storage Tank locations. Alameda, Alpine, Amador, Butte, Colusa, Contra Costa, Calveras, El Dorado, Fresno, Glenn, Kern, Kings, Lake, Lassen, Madera, Mariposa, Merced, Modoc, Napa, Nevada, Placer, Plumas, Sacramento, San Joaquin, Shasta, Solano, Stanislaus, Sutter, Tehama, Tulare, Tuolumne, Yolo, Yuba counties.

Date of Government Version: 04/01/2007
Date Data Arrived at EDR: 04/25/2007
Date Made Active in Reports: 05/10/2007
Number of Days to Update: 15

Source: California Regional Water Quality Control Board Central Valley Region (5)
Telephone: 916-464-4834
Last EDR Contact: 04/25/2007
Next Scheduled EDR Contact: 07/02/2007
Data Release Frequency: Quarterly

LUST REG 4: Underground Storage Tank Leak List
Los Angeles, Ventura counties. For more current information, please refer to the State Water Resources Control Board's LUST database.

Date of Government Version: 09/07/2004
Date Data Arrived at EDR: 09/07/2004
Date Made Active in Reports: 10/12/2004
Number of Days to Update: 35

Source: California Regional Water Quality Control Board Los Angeles Region (4)
Telephone: 213-576-6710
Last EDR Contact: 03/27/2007
Next Scheduled EDR Contact: 06/25/2007
Data Release Frequency: No Update Planned

LUST REG 3: Leaking Underground Storage Tank Database
Leaking Underground Storage Tank locations. Monterey, San Benito, San Luis Obispo, Santa Barbara, Santa Cruz counties.

Date of Government Version: 05/19/2003
Date Data Arrived at EDR: 05/19/2003
Date Made Active in Reports: 06/02/2003
Number of Days to Update: 14

Source: California Regional Water Quality Control Board Central Coast Region (3)
Telephone: 805-542-4786
Last EDR Contact: 05/14/2007
Next Scheduled EDR Contact: 08/13/2007
Data Release Frequency: No Update Planned

LUST REG 2: Fuel Leak List
Leaking Underground Storage Tank locations. Alameda, Contra Costa, Marin, Napa, San Francisco, San Mateo, Santa Clara, Solano, Sonoma counties.

Date of Government Version: 09/30/2004
Date Data Arrived at EDR: 10/20/2004
Date Made Active in Reports: 11/19/2004
Number of Days to Update: 30

Source: California Regional Water Quality Control Board San Francisco Bay Region (2)
Telephone: 510-622-2433
Last EDR Contact: 04/06/2007
Next Scheduled EDR Contact: 07/09/2007
Data Release Frequency: Quarterly

LUST REG 1: Active Toxic Site Investigation
Del Norte, Humboldt, Lake, Mendocino, Modoc, Siskiyou, Sonoma, Trinity counties. For more current information, please refer to the State Water Resources Control Board's LUST database.

Date of Government Version: 02/01/2001
Date Data Arrived at EDR: 02/28/2001
Date Made Active in Reports: 03/29/2001
Number of Days to Update: 29

Source: California Regional Water Quality Control Board North Coast (1)
Telephone: 707-570-3769
Last EDR Contact: 05/21/2007
Next Scheduled EDR Contact: 08/20/2007
Data Release Frequency: No Update Planned

LUST: Geotracker's Leaking Underground Fuel Tank Report
Leaking Underground Storage Tank Incident Reports. LUST records contain an inventory of reported leaking underground storage tank incidents. Not all states maintain these records, and the information stored varies by state. For more information on a particular leaking underground storage tank sites, please contact the appropriate regulatory agency.

Date of Government Version: 04/10/2007
Date Data Arrived at EDR: 04/11/2007
Date Made Active in Reports: 04/27/2007
Number of Days to Update: 16

Source: State Water Resources Control Board
Telephone: N/A
Last EDR Contact: 04/11/2007
Next Scheduled EDR Contact: 07/09/2007
Data Release Frequency: Quarterly

LUST REG 7: Leaking Underground Storage Tank Case Listing
Leaking Underground Storage Tank locations. Imperial, Riverside, San Diego, Santa Barbara counties.

Date of Government Version: 02/26/2004
Date Data Arrived at EDR: 02/26/2004
Date Made Active in Reports: 03/24/2004
Number of Days to Update: 27

Source: California Regional Water Quality Control Board Colorado River Basin Region (7)
Telephone: 760-776-8943
Last EDR Contact: 05/21/2007
Next Scheduled EDR Contact: 08/20/2007
Data Release Frequency: No Update Planned

GOVERNMENT RECORDS SEARCHED / DATA CURRENCY TRACKING

CA FID UST: Facility Inventory Database

The Facility Inventory Database (FID) contains a historical listing of active and inactive underground storage tank locations from the State Water Resource Control Board. Refer to local/county source for current data.

Date of Government Version: 10/31/1994
Date Data Arrived at EDR: 09/05/1995
Date Made Active in Reports: 09/29/1995
Number of Days to Update: 24

Source: California Environmental Protection Agency
Telephone: 916-341-5851
Last EDR Contact: 12/28/1998
Next Scheduled EDR Contact: N/A
Data Release Frequency: No Update Planned

SLIC: Statewide SLIC Cases

The SLIC (Spills, Leaks, Investigations and Cleanup) program is designed to protect and restore water quality from spills, leaks, and similar discharges.

Date of Government Version: 04/10/2007
Date Data Arrived at EDR: 04/11/2007
Date Made Active in Reports: 04/27/2007
Number of Days to Update: 16

Source: State Water Resources Control Board
Telephone: 866-480-1028
Last EDR Contact: 04/11/2007
Next Scheduled EDR Contact: 07/09/2007
Data Release Frequency: Varies

SLIC REG 1: Active Toxic Site Investigations

The SLIC (Spills, Leaks, Investigations and Cleanup) program is designed to protect and restore water quality from spills, leaks, and similar discharges.

Date of Government Version: 04/03/2003
Date Data Arrived at EDR: 04/07/2003
Date Made Active in Reports: 04/25/2003
Number of Days to Update: 18

Source: California Regional Water Quality Control Board, North Coast Region (1)
Telephone: 707-576-2220
Last EDR Contact: 05/21/2007
Next Scheduled EDR Contact: 08/20/2007
Data Release Frequency: No Update Planned

SLIC REG 2: Spills, Leaks, Investigation & Cleanup Cost Recovery Listing

The SLIC (Spills, Leaks, Investigations and Cleanup) program is designed to protect and restore water quality from spills, leaks, and similar discharges.

Date of Government Version: 09/30/2004
Date Data Arrived at EDR: 10/20/2004
Date Made Active in Reports: 11/19/2004
Number of Days to Update: 30

Source: Regional Water Quality Control Board San Francisco Bay Region (2)
Telephone: 510-286-0457
Last EDR Contact: 04/06/2007
Next Scheduled EDR Contact: 07/09/2007
Data Release Frequency: Quarterly

SLIC REG 3: Spills, Leaks, Investigation & Cleanup Cost Recovery Listing

The SLIC (Spills, Leaks, Investigations and Cleanup) program is designed to protect and restore water quality from spills, leaks, and similar discharges.

Date of Government Version: 05/18/2006
Date Data Arrived at EDR: 05/18/2006
Date Made Active in Reports: 06/15/2006
Number of Days to Update: 28

Source: California Regional Water Quality Control Board Central Coast Region (3)
Telephone: 805-549-3147
Last EDR Contact: 05/14/2007
Next Scheduled EDR Contact: 08/13/2007
Data Release Frequency: Semi-Annually

SLIC REG 4: Spills, Leaks, Investigation & Cleanup Cost Recovery Listing

The SLIC (Spills, Leaks, Investigations and Cleanup) program is designed to protect and restore water quality from spills, leaks, and similar discharges.

Date of Government Version: 11/17/2004
Date Data Arrived at EDR: 11/18/2004
Date Made Active in Reports: 01/04/2005
Number of Days to Update: 47

Source: Region Water Quality Control Board Los Angeles Region (4)
Telephone: 213-576-6600
Last EDR Contact: 04/23/2007
Next Scheduled EDR Contact: 07/23/2007
Data Release Frequency: Varies

SLIC REG 5: Spills, Leaks, Investigation & Cleanup Cost Recovery Listing
The SLIC (Spills, Leaks, Investigations and Cleanup) program is designed to protect and restore water quality from spills, leaks, and similar discharges.

Date of Government Version: 04/01/2005
Date Data Arrived at EDR: 04/05/2005
Date Made Active in Reports: 04/21/2005
Number of Days to Update: 16

Source: Regional Water Quality Control Board Central Valley Region (5)
Telephone: 916-464-3291
Last EDR Contact: 04/05/2007
Next Scheduled EDR Contact: 07/02/2007
Data Release Frequency: Semi-Annually

SLIC REG 6V: Spills, Leaks, Investigation & Cleanup Cost Recovery Listing
The SLIC (Spills, Leaks, Investigations and Cleanup) program is designed to protect and restore water quality from spills, leaks, and similar discharges.

Date of Government Version: 05/24/2005
Date Data Arrived at EDR: 05/25/2005
Date Made Active in Reports: 06/16/2005
Number of Days to Update: 22

Source: Regional Water Quality Control Board, Victorville Branch
Telephone: 619-241-6583
Last EDR Contact: 04/02/2007
Next Scheduled EDR Contact: 07/02/2007
Data Release Frequency: Semi-Annually

SLIC REG 6L: SLIC Sites
The SLIC (Spills, Leaks, Investigations and Cleanup) program is designed to protect and restore water quality from spills, leaks, and similar discharges.

Date of Government Version: 09/07/2004
Date Data Arrived at EDR: 09/07/2004
Date Made Active in Reports: 10/12/2004
Number of Days to Update: 35

Source: California Regional Water Quality Control Board, Lahontan Region
Telephone: 530-542-5574
Last EDR Contact: 03/05/2007
Next Scheduled EDR Contact: 06/04/2007
Data Release Frequency: No Update Planned

SLIC REG 7: SLIC List
The SLIC (Spills, Leaks, Investigations and Cleanup) program is designed to protect and restore water quality from spills, leaks, and similar discharges.

Date of Government Version: 11/24/2004
Date Data Arrived at EDR: 11/29/2004
Date Made Active in Reports: 01/04/2005
Number of Days to Update: 36

Source: California Regional Quality Control Board, Colorado River Basin Region
Telephone: 760-346-7491
Last EDR Contact: 05/21/2007
Next Scheduled EDR Contact: 08/20/2007
Data Release Frequency: No Update Planned

SLIC REG 8: Spills, Leaks, Investigation & Cleanup Cost Recovery Listing
The SLIC (Spills, Leaks, Investigations and Cleanup) program is designed to protect and restore water quality from spills, leaks, and similar discharges.

Date of Government Version: 04/06/2006
Date Data Arrived at EDR: 04/06/2006
Date Made Active in Reports: 05/11/2006
Number of Days to Update: 35

Source: California Region Water Quality Control Board Santa Ana Region (8)
Telephone: 951-782-3298
Last EDR Contact: 04/03/2007
Next Scheduled EDR Contact: 07/03/2007
Data Release Frequency: Semi-Annually

SLIC REG 9: Spills, Leaks, Investigation & Cleanup Cost Recovery Listing
The SLIC (Spills, Leaks, Investigations and Cleanup) program is designed to protect and restore water quality from spills, leaks, and similar discharges.

Date of Government Version: 03/13/2007
Date Data Arrived at EDR: 03/14/2007
Date Made Active in Reports: 04/06/2007
Number of Days to Update: 23

Source: California Regional Water Quality Control Board San Diego Region (9)
Telephone: 858-467-2980
Last EDR Contact: 03/12/2007
Next Scheduled EDR Contact: 05/28/2007
Data Release Frequency: Annually

GOVERNMENT RECORDS SEARCHED / DATA CURRENCY TRACKING

UST: Active UST Facilities
Active UST facilities gathered from the local regulatory agencies

Date of Government Version: 04/10/2007
Date Data Arrived at EDR: 04/11/2007
Date Made Active in Reports: 05/03/2007
Number of Days to Update: 22

Source: SWRCB
Telephone: 916-480-1028
Last EDR Contact: 04/11/2007
Next Scheduled EDR Contact: 07/09/2007
Data Release Frequency: Semi-Annually

UST MENDOCINO: Mendocino County UST Database
A listing of underground storage tank locations in Mendocino County.

Date of Government Version: 02/05/2007
Date Data Arrived at EDR: 02/06/2007
Date Made Active in Reports: 03/21/2007
Number of Days to Update: 43

Source: Department of Public Health
Telephone: 707-463-4466
Last EDR Contact: 03/26/2007
Next Scheduled EDR Contact: 06/25/2007
Data Release Frequency: Varies

HIST UST: Hazardous Substance Storage Container Database
The Hazardous Substance Storage Container Database is a historical listing of UST sites. Refer to local/county source for current data.

Date of Government Version: 10/15/1990
Date Data Arrived at EDR: 01/25/1991
Date Made Active in Reports: 02/12/1991
Number of Days to Update: 18

Source: State Water Resources Control Board
Telephone: 916-341-5851
Last EDR Contact: 07/26/2001
Next Scheduled EDR Contact: N/A
Data Release Frequency: No Update Planned

AST: Aboveground Petroleum Storage Tank Facilities
Registered Aboveground Storage Tanks.

Date of Government Version: 05/01/2007
Date Data Arrived at EDR: 05/01/2007
Date Made Active in Reports: 05/25/2007
Number of Days to Update: 24

Source: State Water Resources Control Board
Telephone: 916-341-5712
Last EDR Contact: 04/30/2007
Next Scheduled EDR Contact: 07/30/2007
Data Release Frequency: Quarterly

SWEEPS UST: SWEEPS UST Listing
Statewide Environmental Evaluation and Planning System. This underground storage tank listing was updated and maintained by a company contacted by the SWRCB in the early 1980's. The listing is no longer updated or maintained. The local agency is the contact for more information on a site on the SWEEPS list.

Date of Government Version: 06/01/1994
Date Data Arrived at EDR: 07/07/2005
Date Made Active in Reports: 08/11/2005
Number of Days to Update: 35

Source: State Water Resources Control Board
Telephone: N/A
Last EDR Contact: 06/03/2005
Next Scheduled EDR Contact: N/A
Data Release Frequency: No Update Planned

CHMIRS: California Hazardous Material Incident Report System
California Hazardous Material Incident Reporting System. CHMIRS contains information on reported hazardous material incidents (accidental releases or spills).

Date of Government Version: 12/31/2005
Date Data Arrived at EDR: 02/23/2007
Date Made Active in Reports: 04/06/2007
Number of Days to Update: 42

Source: Office of Emergency Services
Telephone: 916-845-8400
Last EDR Contact: 05/21/2007
Next Scheduled EDR Contact: 08/20/2007
Data Release Frequency: Varies

NOTIFY 65: Proposition 65 Records
Proposition 65 Notification Records. NOTIFY 65 contains facility notifications about any release which could impact drinking water and thereby expose the public to a potential health risk.

Date of Government Version: 10/21/1993
Date Data Arrived at EDR: 11/01/1993
Date Made Active in Reports: 11/19/1993
Number of Days to Update: 18

Source: State Water Resources Control Board
Telephone: 916-445-3846
Last EDR Contact: 04/12/2007
Next Scheduled EDR Contact: 07/16/2007
Data Release Frequency: No Update Planned

DEED: Deed Restriction Listing

Site Mitigation and Brownfields Reuse Program Facility Sites with Deed Restrictions & Hazardous Waste Management Program Facility Sites with Deed / Land Use Restriction. The DTSC Site Mitigation and Brownfields Reuse Program (SMBRP) list includes sites cleaned up under the program's oversight and generally does not include current or former hazardous waste facilities that required a hazardous waste facility permit. The list represents deed restrictions that are active. Some sites have multiple deed restrictions. The DTSC Hazardous Waste Management Program (HWMP) has developed a list of current or former hazardous waste facilities that have a recorded land use restriction at the local county recorder's office. The land use restrictions on this list were required by the DTSC HWMP as a result of the presence of hazardous substances that remain on site after the facility (or part of the facility) has been closed or cleaned up. The types of land use restriction include deed notice, deed restriction, or a land use restriction that binds current and future owners.

Date of Government Version: 04/03/2007
Date Data Arrived at EDR: 04/05/2007
Date Made Active in Reports: 04/27/2007
Number of Days to Update: 22

Source: Department of Toxic Substances Control
Telephone: 916-323-3400
Last EDR Contact: 04/05/2007
Next Scheduled EDR Contact: 07/02/2007
Data Release Frequency: Semi-Annually

VCP: Voluntary Cleanup Program Properties

Contains low threat level properties with either confirmed or unconfirmed releases and the project proponents have request that DTSC oversee investigation and/or cleanup activities and have agreed to provide coverage for DTSC's costs.

Date of Government Version: 02/27/2007
Date Data Arrived at EDR: 02/28/2007
Date Made Active in Reports: 04/06/2007
Number of Days to Update: 37

Source: Department of Toxic Substances Control
Telephone: 916-323-3400
Last EDR Contact: 02/28/2007
Next Scheduled EDR Contact: 05/28/2007
Data Release Frequency: Quarterly

DRYCLEANERS: Cleaner Facilities

A list of drycleaner related facilities that have EPA ID numbers. These are facilities with certain SIC codes: power laundries, family and commercial; garment pressing and cleaner's agents; linen supply; coin-operated laundries and cleaning; drycleaning plants, except rugs; carpet and upholster cleaning; industrial launderers; laundry and garment services.

Date of Government Version: 04/18/2005
Date Data Arrived at EDR: 04/18/2005
Date Made Active in Reports: 05/06/2005
Number of Days to Update: 18

Source: Department of Toxic Substance Control
Telephone: 916-327-4498
Last EDR Contact: 05/25/2007
Next Scheduled EDR Contact: 07/02/2007
Data Release Frequency: Annually

WIP: Well Investigation Program Case List

Well Investigation Program case in the San Gabriel and San Fernando Valley area.

Date of Government Version: 03/01/2007
Date Data Arrived at EDR: 03/13/2007
Date Made Active in Reports: 04/06/2007
Number of Days to Update: 24

Source: Los Angeles Water Quality Control Board
Telephone: 213-576-6726
Last EDR Contact: 04/27/2007
Next Scheduled EDR Contact: 07/23/2007
Data Release Frequency: Varies

CDL: Clandestine Drug Labs

A listing of drug lab locations. Listing of a location in this database does not indicate that any illegal drug lab materials were or were not present there, and does not constitute a determination that the location either requires or does not require additional cleanup work.

Date of Government Version: 12/31/2006
Date Data Arrived at EDR: 03/07/2007
Date Made Active in Reports: 04/06/2007
Number of Days to Update: 30

Source: Department of Toxic Substances Control
Telephone: 916-255-6504
Last EDR Contact: 04/23/2007
Next Scheduled EDR Contact: 07/23/2007
Data Release Frequency: Varies

RESPONSE: State Response Sites

Identifies confirmed release sites where DTSC is involved in remediation, either in a lead or oversight capacity. These confirmed release sites are generally high-priority and high potential risk.

Date of Government Version: 02/27/2007
Date Data Arrived at EDR: 02/28/2007
Date Made Active in Reports: 04/06/2007
Number of Days to Update: 37

Source: Department of Toxic Substances Control
Telephone: 916-323-3400
Last EDR Contact: 02/28/2007
Next Scheduled EDR Contact: 05/28/2007
Data Release Frequency: Quarterly

HAZNET: Facility and Manifest Data

Facility and Manifest Data. The data is extracted from the copies of hazardous waste manifests received each year by the DTSC. The annual volume of manifests is typically 700,000 - 1,000,000 annually, representing approximately 350,000 - 500,000 shipments. Data are from the manifests submitted without correction, and therefore many contain some invalid values for data elements such as generator ID, TSD ID, waste category, and disposal method.

Date of Government Version: 12/31/2005
Date Data Arrived at EDR: 11/20/2006
Date Made Active in Reports: 01/03/2007
Number of Days to Update: 44

Source: California Environmental Protection Agency
Telephone: 916-255-1136
Last EDR Contact: 05/11/2007
Next Scheduled EDR Contact: 08/06/2007
Data Release Frequency: Annually

EMI: Emissions Inventory Data

Toxics and criteria pollutant emissions data collected by the ARB and local air pollution agencies.

Date of Government Version: 12/31/2005
Date Data Arrived at EDR: 04/17/2007
Date Made Active in Reports: 05/10/2007
Number of Days to Update: 23

Source: California Air Resources Board
Telephone: 916-322-2990
Last EDR Contact: 04/17/2007
Next Scheduled EDR Contact: 07/16/2007
Data Release Frequency: Varies

ENVIROSTOR: EnviroStor Database

The Department of Toxic Substances Control's (DTSC's) Site Mitigation and Brownfields Reuse Program's (SMBRP's) EnviroStor database identifes sites that have known contamination or sites for which there may be reasons to investigate further. The database includes the following site types: Federal Superfund sites (National Priorities List (NPL)); State Response, including Military Facilities and State Superfund; Voluntary Cleanup; and School sites. EnviroStor provides similar information to the information that was available in CalSites, and provides additional site information, including, but not limited to, identification of formerly-contaminated properties that have been released for reuse, properties where environmental deed restrictions have been recorded to prevent inappropriate land uses, and risk characterization information that is used to assess potential impacts to public health and the environment at contaminated sites.

Date of Government Version: 02/27/2007
Date Data Arrived at EDR: 02/28/2007
Date Made Active in Reports: 04/06/2007
Number of Days to Update: 37

Source: Department of Toxic Substances Control
Telephone: 916-323-3400
Last EDR Contact: 02/28/2007
Next Scheduled EDR Contact: 05/28/2007
Data Release Frequency: Quarterly

TRIBAL RECORDS

INDIAN RESERV: Indian Reservations

This map layer portrays Indian administered lands of the United States that have any area equal to or greater than 640 acres.

Date of Government Version: 12/31/2005
Date Data Arrived at EDR: 02/06/2006
Date Made Active in Reports: 01/11/2007
Number of Days to Update: 339

Source: USGS
Telephone: 202-208-3710
Last EDR Contact: 05/11/2007
Next Scheduled EDR Contact: 08/06/2007
Data Release Frequency: Semi-Annually

INDIAN LUST R10: Leaking Underground Storage Tanks on Indian Land
LUSTs on Indian land in Alaska, Idaho, Oregon and Washington.

Date of Government Version: 03/01/2007
Date Data Arrived at EDR: 03/01/2007
Date Made Active in Reports: 04/04/2007
Number of Days to Update: 34

Source: EPA Region 10
Telephone: 206-553-2857
Last EDR Contact: 05/21/2007
Next Scheduled EDR Contact: 08/20/2007
Data Release Frequency: Quarterly

INDIAN LUST R9: Leaking Underground Storage Tanks on Indian Land
LUSTs on Indian land in Arizona, California, New Mexico and Nevada

Date of Government Version: 03/30/2007
Date Data Arrived at EDR: 03/30/2007
Date Made Active in Reports: 04/27/2007
Number of Days to Update: 28

Source: Environmental Protection Agency
Telephone: 415-972-3372
Last EDR Contact: 05/21/2007
Next Scheduled EDR Contact: 08/20/2007
Data Release Frequency: Quarterly

INDIAN LUST R1: Leaking Underground Storage Tanks on Indian Land
A listing of leaking underground storage tank locations on Indian Land.

Date of Government Version: 12/01/2006
Date Data Arrived at EDR: 12/01/2006
Date Made Active in Reports: 01/29/2007
Number of Days to Update: 59

Source: EPA Region 1
Telephone: 617-918-1313
Last EDR Contact: 05/21/2007
Next Scheduled EDR Contact: 08/20/2007
Data Release Frequency: Varies

INDIAN LUST R8: Leaking Underground Storage Tanks on Indian Land
LUSTs on Indian land in Colorado, Montana, North Dakota, South Dakota, Utah and Wyoming.

Date of Government Version: 02/19/2007
Date Data Arrived at EDR: 02/27/2007
Date Made Active in Reports: 04/04/2007
Number of Days to Update: 36

Source: EPA Region 8
Telephone: 303-312-6271
Last EDR Contact: 05/21/2007
Next Scheduled EDR Contact: 08/20/2007
Data Release Frequency: Quarterly

INDIAN LUST R7: Leaking Underground Storage Tanks on Indian Land
LUSTs on Indian land in Iowa, Kansas, and Nebraska

Date of Government Version: 09/06/2006
Date Data Arrived at EDR: 10/04/2006
Date Made Active in Reports: 11/08/2006
Number of Days to Update: 35

Source: EPA Region 7
Telephone: 913-551-7003
Last EDR Contact: 05/21/2007
Next Scheduled EDR Contact: 08/20/2007
Data Release Frequency: Varies

INDIAN LUST R6: Leaking Underground Storage Tanks on Indian Land
LUSTs on Indian land in New Mexico and Oklahoma.

Date of Government Version: 01/04/2005
Date Data Arrived at EDR: 01/21/2005
Date Made Active in Reports: 02/28/2005
Number of Days to Update: 38

Source: EPA Region 6
Telephone: 214-665-6597
Last EDR Contact: 05/21/2007
Next Scheduled EDR Contact: 08/20/2007
Data Release Frequency: Varies

INDIAN LUST R4: Leaking Underground Storage Tanks on Indian Land
LUSTs on Indian land in Florida, Minnesota, Mississippi and North Carolina.

Date of Government Version: 03/20/2007
Date Data Arrived at EDR: 04/16/2007
Date Made Active in Reports: 05/14/2007
Number of Days to Update: 28

Source: EPA Region 4
Telephone: 404-562-8677
Last EDR Contact: 05/21/2007
Next Scheduled EDR Contact: 08/20/2007
Data Release Frequency: Semi-Annually

INDIAN UST R1: Underground Storage Tanks on Indian Land
A listing of underground storage tank locations on Indian Land.

Date of Government Version: 12/01/2006
Date Data Arrived at EDR: 12/01/2006
Date Made Active in Reports: 01/29/2007
Number of Days to Update: 59

Source: EPA, Region 1
Telephone: 617-918-1313
Last EDR Contact: 05/21/2007
Next Scheduled EDR Contact: 08/20/2007
Data Release Frequency: Varies

INDIAN UST R8: Underground Storage Tanks on Indian Land

Date of Government Version: 02/19/2007
Date Data Arrived at EDR: 02/27/2007
Date Made Active in Reports: 04/04/2007
Number of Days to Update: 36

Source: EPA Region 8
Telephone: 303-312-6137
Last EDR Contact: 05/21/2007
Next Scheduled EDR Contact: 08/20/2007
Data Release Frequency: Quarterly

INDIAN UST R5: Underground Storage Tanks on Indian Land

Date of Government Version: 12/02/2004
Date Data Arrived at EDR: 12/29/2004
Date Made Active in Reports: 02/04/2005
Number of Days to Update: 37

Source: EPA Region 5
Telephone: 312-886-6136
Last EDR Contact: 05/21/2007
Next Scheduled EDR Contact: 08/20/2007
Data Release Frequency: Varies

INDIAN UST R9: Underground Storage Tanks on Indian Land

Date of Government Version: 03/26/2007
Date Data Arrived at EDR: 03/27/2007
Date Made Active in Reports: 04/27/2007
Number of Days to Update: 31

Source: EPA Region 9
Telephone: 415-972-3368
Last EDR Contact: 05/21/2007
Next Scheduled EDR Contact: 08/20/2007
Data Release Frequency: Quarterly

INDIAN UST R7: Underground Storage Tanks on Indian Land

Date of Government Version: 09/06/2006
Date Data Arrived at EDR: 10/04/2006
Date Made Active in Reports: 11/08/2006
Number of Days to Update: 35

Source: EPA Region 7
Telephone: 913-551-7003
Last EDR Contact: 05/21/2007
Next Scheduled EDR Contact: 08/20/2007
Data Release Frequency: Varies

INDIAN UST R6: Underground Storage Tanks on Indian Land

Date of Government Version: 01/11/2007
Date Data Arrived at EDR: 01/12/2007
Date Made Active in Reports: 01/29/2007
Number of Days to Update: 17

Source: EPA Region 6
Telephone: 214-665-7591
Last EDR Contact: 05/21/2007
Next Scheduled EDR Contact: 08/20/2007
Data Release Frequency: Semi-Annually

INDIAN UST R4: Underground Storage Tanks on Indian Land

Date of Government Version: 03/20/2007
Date Data Arrived at EDR: 04/16/2007
Date Made Active in Reports: 05/14/2007
Number of Days to Update: 28

Source: EPA Region 4
Telephone: 404-562-9424
Last EDR Contact: 05/21/2007
Next Scheduled EDR Contact: 08/20/2007
Data Release Frequency: Semi-Annually

INDIAN UST R10: Underground Storage Tanks on Indian Land

Date of Government Version: 03/01/2007
Date Data Arrived at EDR: 03/01/2007
Date Made Active in Reports: 04/04/2007
Number of Days to Update: 34

Source: EPA Region 10
Telephone: 206-553-2857
Last EDR Contact: 05/21/2007
Next Scheduled EDR Contact: 08/20/2007
Data Release Frequency: Quarterly

EDR PROPRIETARY RECORDS

Manufactured Gas Plants: EDR Proprietary Manufactured Gas Plants

The EDR Proprietary Manufactured Gas Plant Database includes records of coal gas plants (manufactured gas plants) compiled by EDR's researchers. Manufactured gas sites were used in the United States from the 1800's to 1950's to produce a gas that could be distributed and used as fuel. These plants used whale oil, rosin, coal, or a mixture of coal, oil, and water that also produced a significant amount of waste. Many of the byproducts of the gas production, such as coal tar (oily waste containing volatile and non-volatile chemicals), sludges, oils and other compounds are potentially hazardous to human health and the environment. The byproduct from this process was frequently disposed of directly at the plant site and can remain or spread slowly, serving as a continuous source of soil and groundwater contamination.

Date of Government Version: N/A
Date Data Arrived at EDR: N/A
Date Made Active in Reports: N/A
Number of Days to Update: N/A

Source: EDR, Inc.
Telephone: N/A
Last EDR Contact: N/A
Next Scheduled EDR Contact: N/A
Data Release Frequency: No Update Planned

EDR Historical Auto Stations: EDR Proprietary Historic Gas Stations

EDR has searched selected national collections of business directories and has collected listings of potential gas station/filling station/service station sites that were available to EDR researchers. EDR's review was limited to those categories of sources that might, in EDR's opinion, include gas station/filling station/service station establishments. The categories reviewed included, but were not limited to gas, gas station, gasoline station, filling station, auto, automobile repair, auto service station, service station, etc.

Date of Government Version: N/A
Date Data Arrived at EDR: N/A
Date Made Active in Reports: N/A
Number of Days to Update: N/A

Source: EDR, Inc.
Telephone: N/A
Last EDR Contact: N/A
Next Scheduled EDR Contact: N/A
Data Release Frequency: Varies

EDR Historical Cleaners: EDR Proprietary Historic Dry Cleaners

EDR has searched selected national collections of business directories and has collected listings of potential dry cleaner sites that were available to EDR researchers. EDR's review was limited to those categories of sources that might, in EDR's opinion, include dry cleaning establishments. The categories reviewed included, but were not limited to dry cleaners, cleaners, laundry, laundromat, cleaning/laundry, wash & dry etc.

Date of Government Version: N/A
Date Data Arrived at EDR: N/A
Date Made Active in Reports: N/A
Number of Days to Update: N/A

Source: EDR, Inc.
Telephone: N/A
Last EDR Contact: N/A
Next Scheduled EDR Contact: N/A
Data Release Frequency: Varies

GOVERNMENT RECORDS SEARCHED / DATA CURRENCY TRACKING

COUNTY RECORDS

ALAMEDA COUNTY:

Contaminated Sites

A listing of contaminated sites overseen by the Toxic Release Program (oil and groundwater contamination from chemical releases and spills) and the Leaking Underground Storage Tank Program (soil and ground water contamination from leaking petroleum USTs).

Date of Government Version: 04/24/2007
Date Data Arrived at EDR: 04/26/2007
Date Made Active in Reports: 05/10/2007
Number of Days to Update: 14

Source: Alameda County Environmental Health Services
Telephone: 510-567-6700
Last EDR Contact: 04/23/2007
Next Scheduled EDR Contact: 07/23/2007
Data Release Frequency: Semi-Annually

Underground Tanks

Underground storage tank sites located in Alameda county.

Date of Government Version: 04/24/2007
Date Data Arrived at EDR: 04/26/2007
Date Made Active in Reports: 05/07/2007
Number of Days to Update: 11

Source: Alameda County Environmental Health Services
Telephone: 510-567-6700
Last EDR Contact: 04/23/2007
Next Scheduled EDR Contact: 07/23/2007
Data Release Frequency: Semi-Annually

CONTRA COSTA COUNTY:

Site List

List includes sites from the underground tank, hazardous waste generator and business plan/2185 programs.

Date of Government Version: 02/27/2007
Date Data Arrived at EDR: 03/01/2007
Date Made Active in Reports: 04/06/2007
Number of Days to Update: 36

Source: Contra Costa Health Services Department
Telephone: 925-646-2286
Last EDR Contact: 02/26/2007
Next Scheduled EDR Contact: 05/28/2007
Data Release Frequency: Semi-Annually

FRESNO COUNTY:

CUPA Resources List

Certified Unified Program Agency. CUPA's are responsible for implementing a unified hazardous materials and hazardous waste management regulatory program. The agency provides oversight of businesses that deal with hazardous materials, operate underground storage tanks or aboveground storage tanks.

Date of Government Version: 04/09/2007
Date Data Arrived at EDR: 04/10/2007
Date Made Active in Reports: 04/27/2007
Number of Days to Update: 17

Source: Dept. of Community Health
Telephone: 559-445-3271
Last EDR Contact: 05/07/2007
Next Scheduled EDR Contact: 08/06/2007
Data Release Frequency: Semi-Annually

KERN COUNTY:

Underground Storage Tank Sites & Tank Listing

Kern County Sites and Tanks Listing.

Date of Government Version: 04/13/2007
Date Data Arrived at EDR: 04/16/2007
Date Made Active in Reports: 05/07/2007
Number of Days to Update: 21

Source: Kern County Environment Health Services Department
Telephone: 661-862-8700
Last EDR Contact: 04/12/2007
Next Scheduled EDR Contact: 06/04/2007
Data Release Frequency: Quarterly

LOS ANGELES COUNTY:

San Gabriel Valley Areas of Concern

San Gabriel Valley areas where VOC contamination is at or above the MCL as designated by region 9 EPA office.

Date of Government Version: 12/31/1998
Date Data Arrived at EDR: 07/07/1999
Date Made Active in Reports: N/A
Number of Days to Update: 0

Source: EPA Region 9
Telephone: 415-972-3178
Last EDR Contact: 05/16/2006
Next Scheduled EDR Contact: N/A
Data Release Frequency: No Update Planned

HMS: Street Number List

Industrial Waste and Underground Storage Tank Sites.

Date of Government Version: 01/31/2007
Date Data Arrived at EDR: 04/12/2007
Date Made Active in Reports: 04/27/2007
Number of Days to Update: 15

Source: Department of Public Works
Telephone: 626-458-3517
Last EDR Contact: 05/14/2007
Next Scheduled EDR Contact: 08/13/2007
Data Release Frequency: Semi-Annually

List of Solid Waste Facilities

Solid Waste Facilities in Los Angeles County.

Date of Government Version: 02/13/2007
Date Data Arrived at EDR: 03/09/2007
Date Made Active in Reports: 04/06/2007
Number of Days to Update: 28

Source: La County Department of Public Works
Telephone: 818-458-5185
Last EDR Contact: 05/16/2007
Next Scheduled EDR Contact: 08/13/2007
Data Release Frequency: Varies

City of Los Angeles Landfills

Landfills owned and maintained by the City of Los Angeles.

Date of Government Version: 03/01/2007
Date Data Arrived at EDR: 03/27/2007
Date Made Active in Reports: 04/27/2007
Number of Days to Update: 31

Source: Engineering & Construction Division
Telephone: 213-473-7869
Last EDR Contact: 03/14/2007
Next Scheduled EDR Contact: 06/11/2007
Data Release Frequency: Varies

Site Mitigation List

Industrial sites that have had some sort of spill or complaint.

Date of Government Version: 12/04/2006
Date Data Arrived at EDR: 01/09/2007
Date Made Active in Reports: 01/24/2007
Number of Days to Update: 15

Source: Community Health Services
Telephone: 323-890-7806
Last EDR Contact: 05/14/2007
Next Scheduled EDR Contact: 08/13/2007
Data Release Frequency: Annually

City of El Segundo Underground Storage Tank

Underground storage tank sites located in El Segundo city.

Date of Government Version: 12/14/2006
Date Data Arrived at EDR: 12/15/2006
Date Made Active in Reports: 01/23/2007
Number of Days to Update: 39

Source: City of El Segundo Fire Department
Telephone: 310-524-2236
Last EDR Contact: 05/14/2007
Next Scheduled EDR Contact: 08/13/2007
Data Release Frequency: Semi-Annually

City of Long Beach Underground Storage Tank

Underground storage tank sites located in the city of Long Beach.

Date of Government Version: 03/28/2003
Date Data Arrived at EDR: 10/23/2003
Date Made Active in Reports: 11/26/2003
Number of Days to Update: 34

Source: City of Long Beach Fire Department
Telephone: 562-570-2563
Last EDR Contact: 05/25/2007
Next Scheduled EDR Contact: 08/20/2007
Data Release Frequency: Annually

City of Torrance Underground Storage Tank
Underground storage tank sites located in the city of Torrance.

Date of Government Version: 02/20/2007
Date Data Arrived at EDR: 02/21/2007
Date Made Active in Reports: 03/21/2007
Number of Days to Update: 28

Source: City of Torrance Fire Department
Telephone: 310-618-2973
Last EDR Contact: 05/14/2007
Next Scheduled EDR Contact: 08/13/2007
Data Release Frequency: Semi-Annually

MARIN COUNTY:

Underground Storage Tank Sites
Currently permitted USTs in Marin County.

Date of Government Version: 01/26/2007
Date Data Arrived at EDR: 02/20/2007
Date Made Active in Reports: 03/21/2007
Number of Days to Update: 29

Source: Public Works Department Waste Management
Telephone: 415-499-6647
Last EDR Contact: 04/30/2007
Next Scheduled EDR Contact: 07/30/2007
Data Release Frequency: Semi-Annually

NAPA COUNTY:

Sites With Reported Contamination
A listing of leaking underground storage tank sites located in Napa county.

Date of Government Version: 04/09/2007
Date Data Arrived at EDR: 04/10/2007
Date Made Active in Reports: 04/27/2007
Number of Days to Update: 17

Source: Napa County Department of Environmental Management
Telephone: 707-253-4269
Last EDR Contact: 04/09/2007
Next Scheduled EDR Contact: 06/25/2007
Data Release Frequency: Semi-Annually

Closed and Operating Underground Storage Tank Sites
Underground storage tank sites located in Napa county.

Date of Government Version: 04/09/2007
Date Data Arrived at EDR: 04/10/2007
Date Made Active in Reports: 04/24/2007
Number of Days to Update: 14

Source: Napa County Department of Environmental Management
Telephone: 707-253-4269
Last EDR Contact: 04/09/2007
Next Scheduled EDR Contact: 06/25/2007
Data Release Frequency: Annually

ORANGE COUNTY:

List of Industrial Site Cleanups
Petroleum and non-petroleum spills.

Date of Government Version: 03/01/2007
Date Data Arrived at EDR: 03/20/2007
Date Made Active in Reports: 04/06/2007
Number of Days to Update: 17

Source: Health Care Agency
Telephone: 714-834-3446
Last EDR Contact: 03/07/2007
Next Scheduled EDR Contact: 06/04/2007
Data Release Frequency: Annually

List of Underground Storage Tank Cleanups
Orange County Underground Storage Tank Cleanups (LUST).

Date of Government Version: 03/01/2007
Date Data Arrived at EDR: 03/20/2007
Date Made Active in Reports: 04/06/2007
Number of Days to Update: 17

Source: Health Care Agency
Telephone: 714-834-3446
Last EDR Contact: 03/07/2007
Next Scheduled EDR Contact: 06/04/2007
Data Release Frequency: Quarterly

List of Underground Storage Tank Facilities
Orange County Underground Storage Tank Facilities (UST).

Date of Government Version: 03/01/2007
Date Data Arrived at EDR: 03/20/2007
Date Made Active in Reports: 04/12/2007
Number of Days to Update: 23

Source: Health Care Agency
Telephone: 714-834-3446
Last EDR Contact: 03/07/2007
Next Scheduled EDR Contact: 06/04/2007
Data Release Frequency: Quarterly

PLACER COUNTY:

Master List of Facilities
List includes aboveground tanks, underground tanks and cleanup sites.

Date of Government Version: 04/04/2007
Date Data Arrived at EDR: 04/05/2007
Date Made Active in Reports: 04/27/2007
Number of Days to Update: 22

Source: Placer County Health and Human Services
Telephone: 530-889-7312
Last EDR Contact: 03/19/2007
Next Scheduled EDR Contact: 06/18/2007
Data Release Frequency: Semi-Annually

RIVERSIDE COUNTY:

Listing of Underground Tank Cleanup Sites
Riverside County Underground Storage Tank Cleanup Sites (LUST).

Date of Government Version: 02/06/2007
Date Data Arrived at EDR: 02/07/2007
Date Made Active in Reports: 02/27/2007
Number of Days to Update: 20

Source: Department of Public Health
Telephone: 951-358-5055
Last EDR Contact: 04/16/2007
Next Scheduled EDR Contact: 07/16/2007
Data Release Frequency: Quarterly

Underground Storage Tank Tank List
Underground storage tank sites located in Riverside county.

Date of Government Version: 02/06/2007
Date Data Arrived at EDR: 02/07/2007
Date Made Active in Reports: 03/21/2007
Number of Days to Update: 42

Source: Health Services Agency
Telephone: 951-358-5055
Last EDR Contact: 04/16/2007
Next Scheduled EDR Contact: 07/16/2007
Data Release Frequency: Quarterly

SACRAMENTO COUNTY:

Contaminated Sites
List of sites where unauthorized releases of potentially hazardous materials have occurred.

Date of Government Version: 01/31/2007
Date Data Arrived at EDR: 02/16/2007
Date Made Active in Reports: 02/27/2007
Number of Days to Update: 11

Source: Sacramento County Environmental Management
Telephone: 916-875-8406
Last EDR Contact: 05/01/2007
Next Scheduled EDR Contact: 07/30/2007
Data Release Frequency: Quarterly

ML - Regulatory Compliance Master List
Any business that has hazardous materials on site - hazardous material storage sites, underground storage tanks, waste generators.

Date of Government Version: 01/31/2007
Date Data Arrived at EDR: 02/15/2007
Date Made Active in Reports: 02/27/2007
Number of Days to Update: 12

Source: Sacramento County Environmental Management
Telephone: 916-875-8406
Last EDR Contact: 05/01/2007
Next Scheduled EDR Contact: 07/30/2007
Data Release Frequency: Quarterly

SAN BERNARDINO COUNTY:

Hazardous Material Permits

This listing includes underground storage tanks, medical waste handlers/generators, hazardous materials handlers, hazardous waste generators, and waste oil generators/handlers.

Date of Government Version: 03/23/2007
Date Data Arrived at EDR: 03/27/2007
Date Made Active in Reports: 04/27/2007
Number of Days to Update: 31

Source: San Bernardino County Fire Department Hazardous Materials Division
Telephone: 909-387-3041
Last EDR Contact: 03/05/2007
Next Scheduled EDR Contact: 06/04/2007
Data Release Frequency: Quarterly

SAN DIEGO COUNTY:

Hazardous Materials Management Division Database

The database includes: HE58 - This report contains the business name, site address, business phone number, establishment 'H' permit number, type of permit, and the business status. HE17 - In addition to providing the same information provided in the HE58 listing, HE17 provides inspection dates, violations received by the establishment, hazardous waste generated, the quantity, method of storage, treatment/disposal of waste and the hauler, and information on underground storage tanks. Unauthorized Release List - Includes a summary of environmental contamination cases in San Diego County (underground tank cases, non-tank cases, groundwater contamination, and soil contamination are included.)

Date of Government Version: 05/16/2005
Date Data Arrived at EDR: 05/18/2005
Date Made Active in Reports: 06/16/2005
Number of Days to Update: 29

Source: Hazardous Materials Management Division
Telephone: 619-338-2268
Last EDR Contact: 04/05/2007
Next Scheduled EDR Contact: 07/02/2007
Data Release Frequency: Quarterly

Solid Waste Facilities

San Diego County Solid Waste Facilities.

Date of Government Version: 11/01/2006
Date Data Arrived at EDR: 01/03/2007
Date Made Active in Reports: 01/24/2007
Number of Days to Update: 21

Source: Department of Health Services
Telephone: 619-338-2209
Last EDR Contact: 05/21/2007
Next Scheduled EDR Contact: 08/20/2007
Data Release Frequency: Varies

Environmental Case Listing

The listing contains all underground tank release cases and projects pertaining to properties contaminated with hazardous substances that are actively under review by the Site Assessment and Mitigation Program.

Date of Government Version: 03/29/2007
Date Data Arrived at EDR: 04/24/2007
Date Made Active in Reports: 05/10/2007
Number of Days to Update: 16

Source: San Diego County Department of Environmental Health
Telephone: 619-338-2371
Last EDR Contact: 04/04/2007
Next Scheduled EDR Contact: 07/02/2007
Data Release Frequency: Varies

SAN FRANCISCO COUNTY:

Local Oversite Facilities

A listing of leaking underground storage tank sites located in San Francisco county.

Date of Government Version: 03/08/2007
Date Data Arrived at EDR: 03/13/2007
Date Made Active in Reports: 04/06/2007
Number of Days to Update: 24

Source: Department Of Public Health San Francisco County
Telephone: 415-252-3920
Last EDR Contact: 03/05/2007
Next Scheduled EDR Contact: 06/04/2007
Data Release Frequency: Quarterly

Underground Storage Tank Information
Underground storage tank sites located in San Francisco county.

Date of Government Version: 03/08/2007
Date Data Arrived at EDR: 03/13/2007
Date Made Active in Reports: 04/12/2007
Number of Days to Update: 30

Source: Department of Public Health
Telephone: 415-252-3920
Last EDR Contact: 03/05/2007
Next Scheduled EDR Contact: 06/04/2007
Data Release Frequency: Quarterly

SAN JOAQUIN COUNTY:

San Joaquin Co. UST
A listing of underground storage tank locations in San Joaquin county.

Date of Government Version: 04/06/2007
Date Data Arrived at EDR: 04/10/2007
Date Made Active in Reports: 04/24/2007
Number of Days to Update: 14

Source: Environmental Health Department
Telephone: N/A
Last EDR Contact: 04/02/2007
Next Scheduled EDR Contact: 04/16/2007
Data Release Frequency: Semi-Annually

SAN MATEO COUNTY:

Business Inventory
List includes Hazardous Materials Business Plan, hazardous waste generators, and underground storage tanks.

Date of Government Version: 04/30/2007
Date Data Arrived at EDR: 05/01/2007
Date Made Active in Reports: 05/25/2007
Number of Days to Update: 24

Source: San Mateo County Environmental Health Services Division
Telephone: 650-363-1921
Last EDR Contact: 04/09/2007
Next Scheduled EDR Contact: 07/09/2007
Data Release Frequency: Annually

Fuel Leak List
A listing of leaking underground storage tank sites located in San Mateo county.

Date of Government Version: 04/11/2007
Date Data Arrived at EDR: 04/12/2007
Date Made Active in Reports: 04/27/2007
Number of Days to Update: 15

Source: San Mateo County Environmental Health Services Division
Telephone: 650-363-1921
Last EDR Contact: 04/09/2007
Next Scheduled EDR Contact: 07/09/2007
Data Release Frequency: Semi-Annually

SANTA CLARA COUNTY:

HIST LUST - Fuel Leak Site Activity Report
A listing of open and closed leaking underground storage tanks. This listing is no longer updated by the county. Leaking underground storage tanks are now handled by the Department of Environmental Health.

Date of Government Version: 03/29/2005
Date Data Arrived at EDR: 03/30/2005
Date Made Active in Reports: 04/21/2005
Number of Days to Update: 22

Source: Santa Clara Valley Water District
Telephone: 408-265-2600
Last EDR Contact: 03/26/2007
Next Scheduled EDR Contact: 06/25/2007
Data Release Frequency: No Update Planned

LOP Listing
A listing of leaking underground storage tanks located in Santa Clara county.

Date of Government Version: 03/26/2007
Date Data Arrived at EDR: 03/27/2007
Date Made Active in Reports: 04/27/2007
Number of Days to Update: 31

Source: Department of Environmental Health
Telephone: 408-918-3417
Last EDR Contact: 03/26/2007
Next Scheduled EDR Contact: 06/25/2007
Data Release Frequency: Varies

Hazardous Material Facilities
Hazardous material facilities, including underground storage tank sites.

Date of Government Version: 04/03/2007
Date Data Arrived at EDR: 04/04/2007
Date Made Active in Reports: 04/27/2007
Number of Days to Update: 23

Source: City of San Jose Fire Department
Telephone: 408-277-4659
Last EDR Contact: 03/19/2007
Next Scheduled EDR Contact: 06/04/2007
Data Release Frequency: Annually

SOLANO COUNTY:

Leaking Underground Storage Tanks
A listing of leaking underground storage tank sites located in Solano county.

Date of Government Version: 03/26/2007
Date Data Arrived at EDR: 04/16/2007
Date Made Active in Reports: 05/10/2007
Number of Days to Update: 24

Source: Solano County Department of Environmental Management
Telephone: 707-784-6770
Last EDR Contact: 03/26/2007
Next Scheduled EDR Contact: 06/25/2007
Data Release Frequency: Quarterly

Underground Storage Tanks
Underground storage tank sites located in Solano county.

Date of Government Version: 03/26/2007
Date Data Arrived at EDR: 04/18/2007
Date Made Active in Reports: 05/07/2007
Number of Days to Update: 19

Source: Solano County Department of Environmental Management
Telephone: 707-784-6770
Last EDR Contact: 03/26/2007
Next Scheduled EDR Contact: 06/25/2007
Data Release Frequency: Quarterly

SONOMA COUNTY:

Leaking Underground Storage Tank Sites
A listing of leaking underground storage tank sites located in Sonoma county.

Date of Government Version: 04/23/2007
Date Data Arrived at EDR: 04/24/2007
Date Made Active in Reports: 05/10/2007
Number of Days to Update: 16

Source: Department of Health Services
Telephone: 707-565-6565
Last EDR Contact: 04/23/2007
Next Scheduled EDR Contact: 07/23/2007
Data Release Frequency: Quarterly

SUTTER COUNTY:

Underground Storage Tanks
Underground storage tank sites located in Sutter county.

Date of Government Version: 05/04/2007
Date Data Arrived at EDR: 05/04/2007
Date Made Active in Reports: 05/24/2007
Number of Days to Update: 20

Source: Sutter County Department of Agriculture
Telephone: 530-822-7500
Last EDR Contact: 05/04/2007
Next Scheduled EDR Contact: 07/02/2007
Data Release Frequency: Semi-Annually

VENTURA COUNTY:

Business Plan, Hazardous Waste Producers, and Operating Underground Tanks
The BWT list indicates by site address whether the Environmental Health Division has Business Plan (B), Waste Producer (W), and/or Underground Tank (T) information.

Date of Government Version: 03/28/2007
Date Data Arrived at EDR: 04/25/2007
Date Made Active in Reports: 05/10/2007
Number of Days to Update: 15

Source: Ventura County Environmental Health Division
Telephone: 805-654-2813
Last EDR Contact: 04/11/2007
Next Scheduled EDR Contact: 06/11/2007
Data Release Frequency: Quarterly

Inventory of Illegal Abandoned and Inactive Sites

Ventura County Inventory of Closed, Illegal Abandoned, and Inactive Sites.

Date of Government Version: 08/01/2006
Date Data Arrived at EDR: 09/05/2006
Date Made Active in Reports: 10/05/2006
Number of Days to Update: 30

Source: Environmental Health Division
Telephone: 805-654-2813
Last EDR Contact: 05/21/2007
Next Scheduled EDR Contact: 08/20/2007
Data Release Frequency: Annually

Listing of Underground Tank Cleanup Sites

Ventura County Underground Storage Tank Cleanup Sites (LUST).

Date of Government Version: 02/28/2007
Date Data Arrived at EDR: 03/23/2007
Date Made Active in Reports: 04/27/2007
Number of Days to Update: 35

Source: Environmental Health Division
Telephone: 805-654-2813
Last EDR Contact: 03/14/2007
Next Scheduled EDR Contact: 06/11/2007
Data Release Frequency: Quarterly

Underground Tank Closed Sites List

Ventura County Operating Underground Storage Tank Sites (UST)/Underground Tank Closed Sites List.

Date of Government Version: 03/28/2007
Date Data Arrived at EDR: 04/24/2007
Date Made Active in Reports: 05/07/2007
Number of Days to Update: 13

Source: Environmental Health Division
Telephone: 805-654-2813
Last EDR Contact: 04/10/2007
Next Scheduled EDR Contact: 07/09/2007
Data Release Frequency: Quarterly

YOLO COUNTY:

Underground Storage Tank Comprehensive Facility Report

Underground storage tank sites located in Yolo county.

Date of Government Version: 02/05/2007
Date Data Arrived at EDR: 02/20/2007
Date Made Active in Reports: 03/21/2007
Number of Days to Update: 29

Source: Yolo County Department of Health
Telephone: 530-666-8646
Last EDR Contact: 04/30/2007
Next Scheduled EDR Contact: 07/16/2007
Data Release Frequency: Annually

OTHER DATABASE(S)

Depending on the geographic area covered by this report, the data provided in these specialty databases may or may not be complete. For example, the existence of wetlands information data in a specific report does not mean that all wetlands in the area covered by the report are included. Moreover, the absence of any reported wetlands information does not necessarily mean that wetlands do not exist in the area covered by the report.

CT MANIFEST: Hazardous Waste Manifest Data

Facility and manifest data. Manifest is a document that lists and tracks hazardous waste from the generator through transporters to a tsd facility.

Date of Government Version: 12/31/2004
Date Data Arrived at EDR: 02/17/2006
Date Made Active in Reports: 04/07/2006
Number of Days to Update: 49

Source: Department of Environmental Protection
Telephone: 860-424-3375
Last EDR Contact: 03/16/2007
Next Scheduled EDR Contact: 06/11/2007
Data Release Frequency: Annually

NJ MANIFEST: Manifest Information
Hazardous waste manifest information.

Date of Government Version: 04/01/2007
Date Data Arrived at EDR: 04/05/2007
Date Made Active in Reports: 05/08/2007
Number of Days to Update: 33

Source: Department of Environmental Protection
Telephone: N/A
Last EDR Contact: 04/05/2007
Next Scheduled EDR Contact: 07/02/2007
Data Release Frequency: Annually

NY MANIFEST: Facility and Manifest Data
Manifest is a document that lists and tracks hazardous waste from the generator through transporters to a TSD facility.

Date of Government Version: 10/26/2006
Date Data Arrived at EDR: 11/29/2006
Date Made Active in Reports: 01/05/2007
Number of Days to Update: 37

Source: Department of Environmental Conservation
Telephone: 518-402-8651
Last EDR Contact: 03/02/2007
Next Scheduled EDR Contact: 05/28/2007
Data Release Frequency: Annually

PA MANIFEST: Manifest Information
Hazardous waste manifest information.

Date of Government Version: 12/31/2005
Date Data Arrived at EDR: 03/17/2006
Date Made Active in Reports: 06/06/2006
Number of Days to Update: 81

Source: Department of Environmental Protection
Telephone: N/A
Last EDR Contact: 04/16/2007
Next Scheduled EDR Contact: 06/11/2007
Data Release Frequency: Annually

RI MANIFEST: Manifest information
Hazardous waste manifest information

Date of Government Version: 04/09/2007
Date Data Arrived at EDR: 04/12/2007
Date Made Active in Reports: 04/27/2007
Number of Days to Update: 15

Source: Department of Environmental Management
Telephone: 401-222-2797
Last EDR Contact: 03/19/2007
Next Scheduled EDR Contact: 06/18/2007
Data Release Frequency: Annually

WI MANIFEST: Manifest Information
Hazardous waste manifest information.

Date of Government Version: 12/31/2005
Date Data Arrived at EDR: 03/17/2006
Date Made Active in Reports: 05/02/2006
Number of Days to Update: 46

Source: Department of Natural Resources
Telephone: N/A
Last EDR Contact: 04/24/2007
Next Scheduled EDR Contact: 07/09/2007
Data Release Frequency: Annually

Oil/Gas Pipelines: This data was obtained by EDR from the USGS in 1994. It is referred to by USGS as GeoData Digital Line Graphs from 1:100,000-Scale Maps. It was extracted from the transportation category including some oil, but primarily gas pipelines.

Electric Power Transmission Line Data
Source: PennWell Corporation
Telephone: (800) 823-6277
This map includes information copyrighted by PennWell Corporation. This information is provided on a best effort basis and PennWell Corporation does not guarantee its accuracy nor warrant its fitness for any particular purpose. Such information has been reprinted with the permission of PennWell.

Sensitive Receptors: There are individuals deemed sensitive receptors due to their fragile immune systems and special sensitivity to environmental discharges. These sensitive receptors typically include the elderly, the sick, and children. While the location of all sensitive receptors cannot be determined, EDR indicates those buildings and facilities - schools, daycares, hospitals, medical centers, and nursing homes - where individuals who are sensitive receptors are likely to be located.

AHA Hospitals:
Source: American Hospital Association, Inc.
Telephone: 312-280-5991
The database includes a listing of hospitals based on the American Hospital Association's annual survey of hospitals.

Medical Centers: Provider of Services Listing
Source: Centers for Medicare & Medicaid Services
Telephone: 410-786-3000
A listing of hospitals with Medicare provider number, produced by Centers of Medicare & Medicaid Services, a federal agency within the U.S. Department of Health and Human Services.

Nursing Homes
Source: National Institutes of Health
Telephone: 301-594-6248
Information on Medicare and Medicaid certified nursing homes in the United States.

Public Schools
Source: National Center for Education Statistics
Telephone: 202-502-7300
The National Center for Education Statistics' primary database on elementary and secondary public education in the United States. It is a comprehensive, annual, national statistical database of all public elementary and secondary schools and school districts, which contains data that are comparable across all states.

Private Schools
Source: National Center for Education Statistics
Telephone: 202-502-7300
The National Center for Education Statistics' primary database on private school locations in the United States.

Daycare Centers: Licensed Facilities
Source: Department of Social Services
Telephone: 916-657-4041

Flood Zone Data: This data, available in select counties across the country, was obtained by EDR in 1999 from the Federal Emergency Management Agency (FEMA). Data depicts 100-year and 500-year flood zones as defined by FEMA.

NWI: National Wetlands Inventory. This data, available in select counties across the country, was obtained by EDR in 2002 and 2005 from the U.S. Fish and Wildlife Service.

Scanned Digital USGS 7.5' Topographic Map (DRG)
Source: United States Geologic Survey
A digital raster graphic (DRG) is a scanned image of a U.S. Geological Survey topographic map. The map images are made by scanning published paper maps on high-resolution scanners. The raster image is georeferenced and fit to the Universal Transverse Mercator (UTM) projection.

STREET AND ADDRESS INFORMATION

© 2007 Tele Atlas North America, Inc. All rights reserved. This material is proprietary and the subject of copyright protection and other intellectual property rights owned by or licensed to Tele Atlas North America, Inc. The use of this material is subject to the terms of a license agreement. You will be held liable for any unauthorized copying or disclosure of this material.

GEOCHECK ®- PHYSICAL SETTING SOURCE ADDENDUM

TARGET PROPERTY ADDRESS

15130 EAST NELSON AVENUE
15130 EAST NELSON AVENUE
CITY OF INDUSTRY, CA 91744

TARGET PROPERTY COORDINATES

Latitude (North):	34.03060 - 34° 1' 50.2"
Longitude (West):	117.9635 - 117° 57' 48.6"
Universal Tranverse Mercator:	Zone 11
UTM X (Meters):	411051.2
UTM Y (Meters):	3765773.0
Elevation:	314 ft. above sea level

USGS TOPOGRAPHIC MAP

Target Property Map:	34117-A8 BALDWIN PARK, CA
Most Recent Revision:	1981

EDR's GeoCheck Physical Setting Source Addendum is provided to assist the environmental professional in forming an opinion about the impact of potential contaminant migration.

Assessment of the impact of contaminant migration generally has two principle investigative components:

1. Groundwater flow direction, and
2. Groundwater flow velocity.

Groundwater flow direction may be impacted by surface topography, hydrology, hydrogeology, characteristics of the soil, and nearby wells. Groundwater flow velocity is generally impacted by the nature of the geologic strata.

GEOCHECK® - PHYSICAL SETTING SOURCE SUMMARY

GROUNDWATER FLOW DIRECTION INFORMATION

Groundwater flow direction for a particular site is best determined by a qualified environmental professional using site-specific well data. If such data is not reasonably ascertainable, it may be necessary to rely on other sources of information, such as surface topographic information, hydrologic information, hydrogeologic data collected on nearby properties, and regional groundwater flow information (from deep aquifers).

TOPOGRAPHIC INFORMATION

Surface topography may be indicative of the direction of surficial groundwater flow. This information can be used to assist the environmental professional in forming an opinion about the impact of nearby contaminated properties or, should contamination exist on the target property, what downgradient sites might be impacted.

TARGET PROPERTY TOPOGRAPHY

General Topographic Gradient: General West

SURROUNDING TOPOGRAPHY: ELEVATION PROFILES

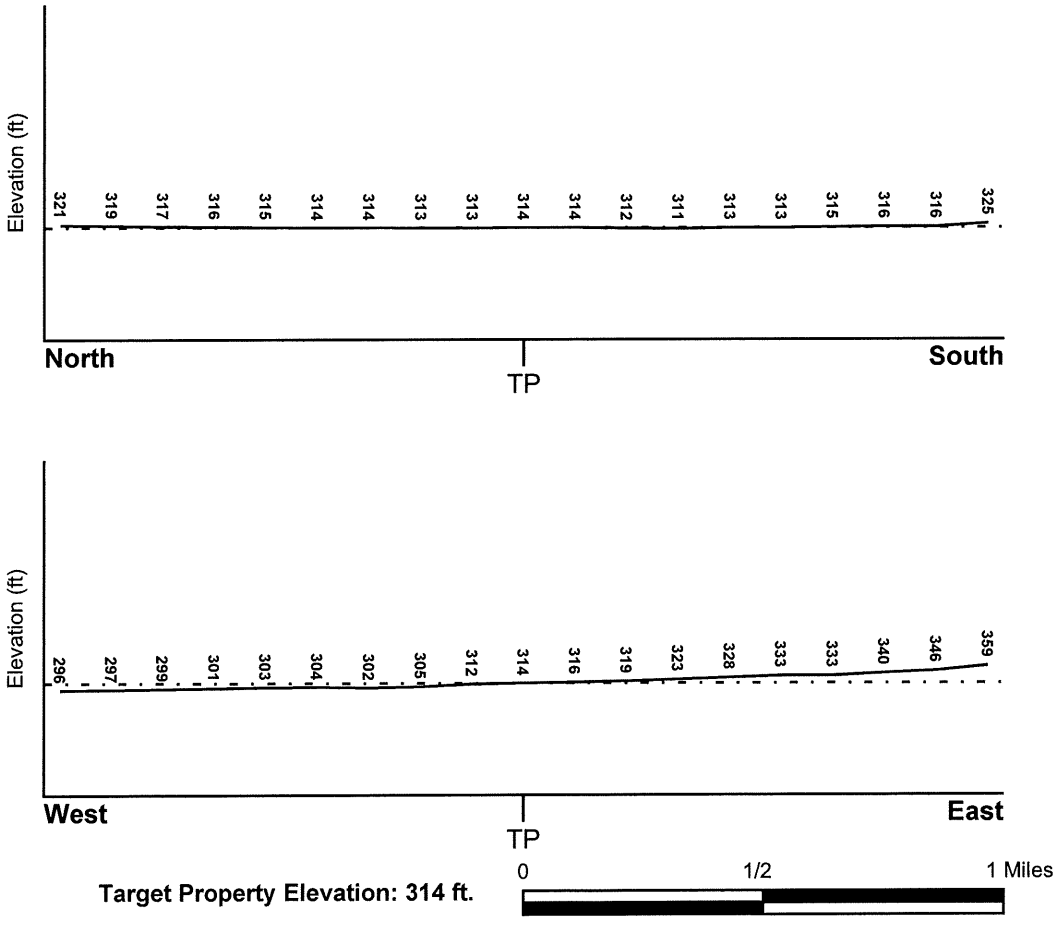

Source: Topography has been determined from the USGS 7.5' Digital Elevation Model and should be evaluated on a relative (not an absolute) basis. Relative elevation information between sites of close proximity should be field verified.

GEOCHECK® - PHYSICAL SETTING SOURCE SUMMARY

HYDROLOGIC INFORMATION

Surface water can act as a hydrologic barrier to groundwater flow. Such hydrologic information can be used to assist the environmental professional in forming an opinion about the impact of nearby contaminated properties or, should contamination exist on the target property, what downgradient sites might be impacted.

Refer to the Physical Setting Source Map following this summary for hydrologic information (major waterways and bodies of water).

FEMA FLOOD ZONE

Target Property County	FEMA Flood Electronic Data
LOS ANGELES, CA	YES - refer to the Overview Map and Detail Map

Flood Plain Panel at Target Property: 0650350000A

Additional Panels in search area: 0650430870B
0650390000A
0650430865B

NATIONAL WETLAND INVENTORY

NWI Quad at Target Property	NWI Electronic Data Coverage
NOT AVAILABLE	Not Available

HYDROGEOLOGIC INFORMATION

Hydrogeologic information obtained by installation of wells on a specific site can often be an indicator of groundwater flow direction in the immediate area. Such hydrogeologic information can be used to assist the environmental professional in forming an opinion about the impact of nearby contaminated properties or, should contamination exist on the target property, what downgradient sites might be impacted.

Site-Specific Hydrogeological Data*:

Search Radius:	1.25 miles
Location Relative to TP:	0 - 1/8 Mile WNW
Site Name:	Brough Industries Inc.
Site EPA ID Number:	CAD983633710
Groundwater Flow Direction:	NOT AVAILABLE.
Measured Depth to Water:	not available.
Hydraulic Connection:	Aquifers under the site are most likely hydraulically connected.
Sole Source Aquifer:	No information about a sole source aquifer is available
Data Quality:	Information is inferred in the CERCLIS investigation report(s)

AQUIFLOW®

Search Radius: 1.000 Mile.

EDR has developed the AQUIFLOW Information System to provide data on the general direction of groundwater flow at specific points. EDR has reviewed reports submitted by environmental professionals to regulatory authorities at select sites and has extracted the date of the report, groundwater flow direction as determined hydrogeologically, and the depth to water table.

MAP ID	LOCATION FROM TP	GENERAL DIRECTION GROUNDWATER FLOW
Not Reported		

* ©1996 Site-specific hydrogeological data gathered by CERCLIS Alerts, Inc., Bainbridge Island, WA. All rights reserved. All of the information and opinions presented are those of the cited EPA report(s), which were completed under a Comprehensive Environmental Response Compensation and Liability Information System (CERCLIS) investigation.

GEOCHECK® - PHYSICAL SETTING SOURCE SUMMARY

GROUNDWATER FLOW VELOCITY INFORMATION

Groundwater flow velocity information for a particular site is best determined by a qualified environmental professional using site specific geologic and soil strata data. If such data are not reasonably ascertainable, it may be necessary to rely on other sources of information, including geologic age identification, rock stratigraphic unit and soil characteristics data collected on nearby properties and regional soil information. In general, contaminant plumes move more quickly through sandy-gravelly types of soils than silty-clayey types of soils.

GEOLOGIC INFORMATION IN GENERAL AREA OF TARGET PROPERTY

Geologic information can be used by the environmental professional in forming an opinion about the relative speed at which contaminant migration may be occurring.

ROCK STRATIGRAPHIC UNIT

Era:	Cenozoic
System:	Quaternary
Series:	Quaternary
Code:	Q *(decoded above as Era, System & Series)*

GEOLOGIC AGE IDENTIFICATION

Category: Stratifed Sequence

Geologic Age and Rock Stratigraphic Unit Source: P.G. Schruben, R.E. Arndt and W.J. Bawiec, Geology of the Conterminous U.S. at 1:2,500,000 Scale - a digital representation of the 1974 P.B. King and H.M. Beikman Map, USGS Digital Data Series DDS - 11 (1994).

DOMINANT SOIL COMPOSITION IN GENERAL AREA OF TARGET PROPERTY

The U.S. Department of Agriculture's (USDA) Soil Conservation Service (SCS) leads the National Cooperative Soil Survey (NCSS) and is responsible for collecting, storing, maintaining and distributing soil survey information for privately owned lands in the United States. A soil map in a soil survey is a representation of soil patterns in a landscape. Soil maps for STATSGO are compiled by generalizing more detailed (SSURGO) soil survey maps. The following information is based on Soil Conservation Service STATSGO data.

Soil Component Name:	URBAN LAND
Soil Surface Texture:	variable
Hydrologic Group:	Not reported
Soil Drainage Class:	Not reported

Hydric Status: Soil does not meet the requirements for a hydric soil.

Corrosion Potential - Uncoated Steel:	Not Reported
Depth to Bedrock Min:	> 10 inches
Depth to Bedrock Max:	> 10 inches

GEOCHECK® - PHYSICAL SETTING SOURCE SUMMARY

Soil Layer Information							
	Boundary			Classification			
Layer	Upper	Lower	Soil Texture Class	AASHTO Group	Unified Soil	Permeability Rate (in/hr)	Soil Reaction (pH)
1	0 inches	6 inches	variable	Not reported	Not reported	Max: 0.00 Min: 0.00	Max: 0.00 Min: 0.00

OTHER SOIL TYPES IN AREA

Based on Soil Conservation Service STATSGO data, the following additional subordinant soil types may appear within the general area of target property.

Soil Surface Textures:
loam
clay
silt loam
loamy sand
sandy loam
fine sand
clay loam
gravelly - sandy loam
coarse sand
gravelly - sand
sand

Surficial Soil Types:
loam
clay
silt loam
loamy sand
sandy loam
fine sand
clay loam
gravelly - sandy loam
coarse sand
gravelly - sand
sand

Shallow Soil Types:
fine sandy loam
gravelly - loam
sand
silty clay

Deeper Soil Types:
stratified
clay loam
silty clay loam
gravelly - sandy loam
coarse sand
sand
weathered bedrock
very fine sandy loam

GEOCHECK® - PHYSICAL SETTING SOURCE SUMMARY

LOCAL / REGIONAL WATER AGENCY RECORDS

EDR Local/Regional Water Agency records provide water well information to assist the environmental professional in assessing sources that may impact ground water flow direction, and in forming an opinion about the impact of contaminant migration on nearby drinking water wells.

WELL SEARCH DISTANCE INFORMATION

DATABASE	SEARCH DISTANCE (miles)
Federal USGS	1.000
Federal FRDS PWS	Nearest PWS within 1 mile
State Database	1.000

FEDERAL USGS WELL INFORMATION

MAP ID	WELL ID	LOCATION FROM TP
B11	USGS3135999	1/2 - 1 Mile NW
B13	USGS3136000	1/2 - 1 Mile NW
16	USGS3135800	1/2 - 1 Mile North
20	USGS3136003	1/2 - 1 Mile ENE

FEDERAL FRDS PUBLIC WATER SUPPLY SYSTEM INFORMATION

MAP ID	WELL ID	LOCATION FROM TP
10	CA1910029	1/2 - 1 Mile NE

Note: PWS System location is not always the same as well location.

STATE DATABASE WELL INFORMATION

MAP ID	WELL ID	LOCATION FROM TP
A1	1323	1/4 - 1/2 Mile NW
A2	22728	1/4 - 1/2 Mile NW
A3	1322	1/4 - 1/2 Mile NW
A4	1316	1/4 - 1/2 Mile NW
A5	1312	1/4 - 1/2 Mile NW
A6	1311	1/4 - 1/2 Mile NW
A7	1319	1/4 - 1/2 Mile NW
A8	1318	1/4 - 1/2 Mile NW
A9	1317	1/4 - 1/2 Mile NW
12	1321	1/2 - 1 Mile NNW
C14	1325	1/2 - 1 Mile ENE
C15	14387	1/2 - 1 Mile ENE
17	1320	1/2 - 1 Mile NNW
18	1314	1/2 - 1 Mile NNW
19	1315	1/2 - 1 Mile NNW

OTHER STATE DATABASE INFORMATION

STATE OIL/GAS WELL INFORMATION

DISTANCE FROM TP (Miles)	DISTANCE FROM TP (Miles)
1/4 - 1/2 Mile North	

GEOCHECK® - PHYSICAL SETTING SOURCE SUMMARY

STATE OIL/GAS WELL INFORMATION

DISTANCE FROM TP (Miles)	DISTANCE FROM TP (Miles)
	1/8 - 1/4 Mile SSE
1/4 - 1/2 Mile ESE	1/2 - 1 Mile WSW

PHYSICAL SETTING SOURCE MAP - 1938169.2s

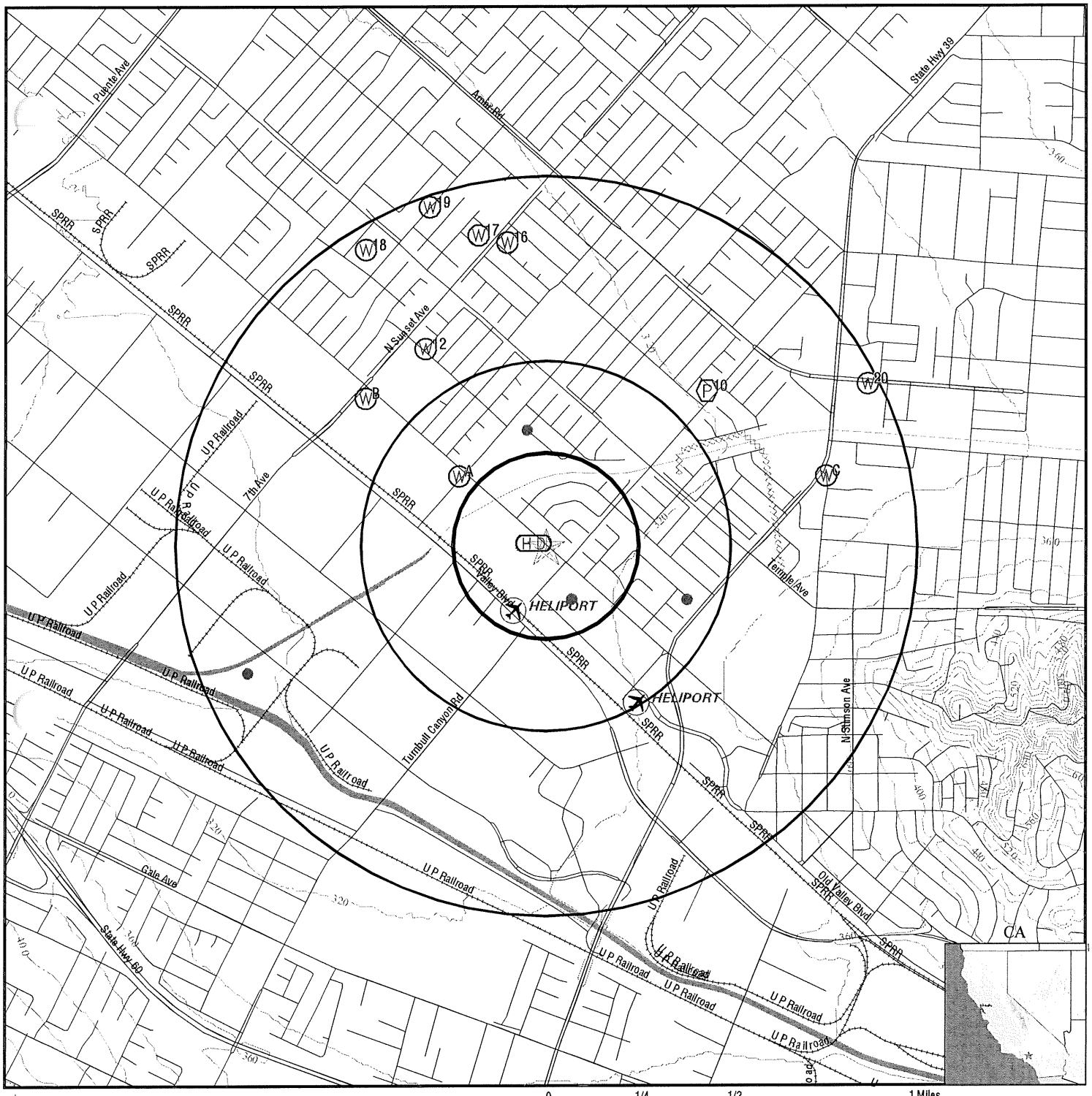

- County Boundary
- Major Roads
- Contour Lines
- Earthquake Fault Lines
- Airports
- Earthquake epicenter, Richter 5 or greater
- Water Wells
- Public Water Supply Wells
- Cluster of Multiple Icons

- Groundwater Flow Direction
- GI Indeterminate Groundwater Flow at Location
- GV Groundwater Flow Varies at Location
- HD Closest Hydrogeological Data
- Oil, gas or related wells

SITE NAME: 15130 East Nelson Avenue ADDRESS: 15130 East Nelson Avenue City of Industry CA 91744 LAT/LONG: 34.0306 / 117.9635	CLIENT: Ardent Environmental Group CONTACT: Paul Roberts INQUIRY #: 1938169.2s DATE: May 25, 2007 2:03 pm

Copyright © 2007 EDR, Inc. © 2007 Tele Atlas Rel. 07/2006

GEOCHECK® - PHYSICAL SETTING SOURCE MAP FINDINGS

Map ID
Direction
Distance
Elevation

Database	EDR ID Number
CA WELLS	1323

A1
NW
1/4 - 1/2 Mile
Lower

Water System Information:

Prime Station Code:	01S/10W-31P06 S	User ID:	MET
FRDS Number:	1910039029	County:	Los Angeles
District Number:	15	Station Type:	WELL/AMBNT/MUN/INTAKE/SUPPLY
Water Type:	Well/Groundwater	Well Status:	Active Raw
Source Lat/Long:	340200.0 1175800.0	Precision:	Undefined
Source Name:	WELL B7C		
System Number:	1910039		
System Name:	SAN GABRIEL VALLEY WATER CO.-EL MONTE		
Organization That Operates System:			
	P O BOX 6010		
	EL MONTE, CA 91734		
Pop Served:	151064	Connections:	43161
Area Served:	EL MONTE/SAN GABRIEL BASIN		
Sample Collected:	01/05/1999 00:00:00	Findings:	7.3 UG/L
Chemical:	TETRACHLOROETHYLENE		
Sample Collected:	01/05/1999 00:00:00	Findings:	1.5 UG/L
Chemical:	1,1-DICHLOROETHYLENE		
Sample Collected:	01/05/1999 00:00:00	Findings:	2.8 UG/L
Chemical:	TRICHLOROETHYLENE		
Sample Collected:	01/14/1999 00:00:00	Findings:	5.4 UG/L
Chemical:	TETRACHLOROETHYLENE		
Sample Collected:	01/14/1999 00:00:00	Findings:	1 UG/L
Chemical:	1,1-DICHLOROETHYLENE		
Sample Collected:	01/14/1999 00:00:00	Findings:	2.1 UG/L
Chemical:	TRICHLOROETHYLENE		
Sample Collected:	02/02/1999 00:00:00	Findings:	4.6 UG/L
Chemical:	TETRACHLOROETHYLENE		
Sample Collected:	02/02/1999 00:00:00	Findings:	1.4 UG/L
Chemical:	1,1-DICHLOROETHYLENE		
Sample Collected:	02/02/1999 00:00:00	Findings:	2 UG/L
Chemical:	TRICHLOROETHYLENE		
Sample Collected:	03/02/1999 00:00:00	Findings:	7.4 UG/L
Chemical:	TETRACHLOROETHYLENE		
Sample Collected:	03/02/1999 00:00:00	Findings:	1.3 UG/L
Chemical:	1,1-DICHLOROETHYLENE		
Sample Collected:	03/02/1999 00:00:00	Findings:	2.4 UG/L
Chemical:	TRICHLOROETHYLENE		
Sample Collected:	04/08/1999 00:00:00	Findings:	23 UG/L
Chemical:	TETRACHLOROETHYLENE		

Sample Collected:	04/08/1999 00:00:00	Findings:	5.6 UG/L
Chemical:	1,1-DICHLOROETHYLENE		
Sample Collected:	04/08/1999 00:00:00	Findings:	7.3 UG/L
Chemical:	TRICHLOROETHYLENE		
Sample Collected:	04/09/1999 00:00:00	Findings:	6.2 UG/L
Chemical:	TETRACHLOROETHYLENE		
Sample Collected:	04/09/1999 00:00:00	Findings:	1.1 UG/L
Chemical:	1,1-DICHLOROETHYLENE		
Sample Collected:	04/09/1999 00:00:00	Findings:	2.4 UG/L
Chemical:	TRICHLOROETHYLENE		
Sample Collected:	05/04/1999 00:00:00	Findings:	4.5 UG/L
Chemical:	TETRACHLOROETHYLENE		
Sample Collected:	05/04/1999 00:00:00	Findings:	1.2 UG/L
Chemical:	1,1-DICHLOROETHYLENE		
Sample Collected:	05/04/1999 00:00:00	Findings:	1.7 UG/L
Chemical:	TRICHLOROETHYLENE		
Sample Collected:	06/02/1999 00:00:00	Findings:	33 UG/L
Chemical:	TETRACHLOROETHYLENE		
Sample Collected:	06/02/1999 00:00:00	Findings:	6.8 UG/L
Chemical:	1,1-DICHLOROETHYLENE		
Sample Collected:	06/02/1999 00:00:00	Findings:	9.4 UG/L
Chemical:	TRICHLOROETHYLENE		
Sample Collected:	06/07/1999 00:00:00	Findings:	9.1 MG/L
Chemical:	NITRATE (AS NO3)		
Sample Collected:	06/28/1999 00:00:00	Findings:	6 PCI/L
Chemical:	RADON 222 COUNTING ERROR		
Sample Collected:	06/28/1999 00:00:00	Findings:	227 PCI/L
Chemical:	RADON 222		
Sample Collected:	07/07/1999 00:00:00	Findings:	6.7 UG/L
Chemical:	TETRACHLOROETHYLENE		
Sample Collected:	07/07/1999 00:00:00	Findings:	1.3 UG/L
Chemical:	1,1-DICHLOROETHYLENE		
Sample Collected:	07/07/1999 00:00:00	Findings:	2.2 UG/L
Chemical:	TRICHLOROETHYLENE		
Sample Collected:	08/03/2004 00:00:00	Findings:	.7 UG/L
Chemical:	CIS-1,2-DICHLOROETHYLENE		
Sample Collected:	08/04/2004 00:00:00	Findings:	7.2 UG/L
Chemical:	TETRACHLOROETHYLENE		
Sample Collected:	08/04/2004 00:00:00	Findings:	1.7 UG/L
Chemical:	1,1-DICHLOROETHYLENE		
Sample Collected:	08/04/2004 00:00:00	Findings:	2.3 UG/L
Chemical:	TRICHLOROETHYLENE		
Sample Collected:	09/01/2004 00:00:00	Findings:	7.2 UG/L
Chemical:	TETRACHLOROETHYLENE		

GEOCHECK® - PHYSICAL SETTING SOURCE MAP FINDINGS

Sample Collected:	09/01/2004 00:00:00	Findings:	1.6 UG/L
Chemical:	1,1-DICHLOROETHYLENE		
Sample Collected:	09/01/2004 00:00:00	Findings:	2.4 UG/L
Chemical:	TRICHLOROETHYLENE		
Sample Collected:	10/06/2004 00:00:00	Findings:	6.5 UG/L
Chemical:	TETRACHLOROETHYLENE		
Sample Collected:	10/06/2004 00:00:00	Findings:	1.3 UG/L
Chemical:	1,1-DICHLOROETHYLENE		
Sample Collected:	10/06/2004 00:00:00	Findings:	2.2 UG/L
Chemical:	TRICHLOROETHYLENE		
Sample Collected:	11/02/2004 00:00:00	Findings:	4 PCI/L
Chemical:	URANIUM (PCI/L)		
Sample Collected:	11/02/2004 00:00:00	Findings:	3.7 PCI/L
Chemical:	GROSS ALPHA COUNTING ERROR		
Sample Collected:	11/02/2004 00:00:00	Findings:	5.6 UG/L
Chemical:	TETRACHLOROETHYLENE		
Sample Collected:	11/02/2004 00:00:00	Findings:	1.3 UG/L
Chemical:	1,1-DICHLOROETHYLENE		
Sample Collected:	11/02/2004 00:00:00	Findings:	2.2 UG/L
Chemical:	TRICHLOROETHYLENE		
Sample Collected:	11/02/2004 00:00:00	Findings:	.7 UG/L
Chemical:	CIS-1,2-DICHLOROETHYLENE		
Sample Collected:	11/03/2004 00:00:00	Findings:	5.1 UG/L
Chemical:	TETRACHLOROETHYLENE		
Sample Collected:	11/03/2004 00:00:00	Findings:	1.7 UG/L
Chemical:	1,1-DICHLOROETHYLENE		
Sample Collected:	11/03/2004 00:00:00	Findings:	2 UG/L
Chemical:	TRICHLOROETHYLENE		
Sample Collected:	12/08/2004 00:00:00	Findings:	8.2 UG/L
Chemical:	TETRACHLOROETHYLENE		
Sample Collected:	08/18/2005 00:00:00	Findings:	9.1 MG/L
Chemical:	NITRATE (AS NO3)		
Sample Collected:	06/06/2006 00:00:00	Findings:	5.2 UG/L
Chemical:	TETRACHLOROETHYLENE		
Sample Collected:	06/06/2006 00:00:00	Findings:	1.4 UG/L
Chemical:	1,1-DICHLOROETHYLENE		
Sample Collected:	06/06/2006 00:00:00	Findings:	2 UG/L
Chemical:	TRICHLOROETHYLENE		
Sample Collected:	07/06/2006 00:00:00	Findings:	5.7 UG/L
Chemical:	TETRACHLOROETHYLENE		
Sample Collected:	07/06/2006 00:00:00	Findings:	1.1 UG/L
Chemical:	1,1-DICHLOROETHYLENE		
Sample Collected:	07/06/2006 00:00:00	Findings:	1.9 UG/L
Chemical:	TRICHLOROETHYLENE		

Sample Collected:	08/01/2006 00:00:00	Findings:	5.3 UG/L
Chemical:	TETRACHLOROETHYLENE		
Sample Collected:	08/01/2006 00:00:00	Findings:	1.3 UG/L
Chemical:	1,1-DICHLOROETHYLENE		
Sample Collected:	08/01/2006 00:00:00	Findings:	1.7 UG/L
Chemical:	TRICHLOROETHYLENE		
Sample Collected:	08/08/2006 00:00:00	Findings:	4 UG/L
Chemical:	TETRACHLOROETHYLENE		
Sample Collected:	08/08/2006 00:00:00	Findings:	.9 UG/L
Chemical:	1,1-DICHLOROETHYLENE		
Sample Collected:	08/08/2006 00:00:00	Findings:	1.5 UG/L
Chemical:	TRICHLOROETHYLENE		
Sample Collected:	08/08/2006 00:00:00	Findings:	9.5 MG/L
Chemical:	NITRATE (AS NO3)		
Sample Collected:	08/04/1999 00:00:00	Findings:	6.2 UG/L
Chemical:	TETRACHLOROETHYLENE		
Sample Collected:	08/04/1999 00:00:00	Findings:	1.4 UG/L
Chemical:	1,1-DICHLOROETHYLENE		
Sample Collected:	08/04/1999 00:00:00	Findings:	2.2 UG/L
Chemical:	TRICHLOROETHYLENE		
Sample Collected:	09/08/1999 00:00:00	Findings:	6 UG/L
Chemical:	TETRACHLOROETHYLENE		
Sample Collected:	09/08/1999 00:00:00	Findings:	1.2 UG/L
Chemical:	1,1-DICHLOROETHYLENE		
Sample Collected:	09/08/1999 00:00:00	Findings:	2.2 UG/L
Chemical:	TRICHLOROETHYLENE		
Sample Collected:	10/06/1999 00:00:00	Findings:	11 UG/L
Chemical:	TETRACHLOROETHYLENE		
Sample Collected:	10/06/1999 00:00:00	Findings:	2.6 UG/L
Chemical:	1,1-DICHLOROETHYLENE		
Sample Collected:	10/06/1999 00:00:00	Findings:	3.2 UG/L
Chemical:	TRICHLOROETHYLENE		
Sample Collected:	10/21/1999 00:00:00	Findings:	7.6 UG/L
Chemical:	TETRACHLOROETHYLENE		
Sample Collected:	10/21/1999 00:00:00	Findings:	1.2 UG/L
Chemical:	1,1-DICHLOROETHYLENE		
Sample Collected:	10/21/1999 00:00:00	Findings:	2.8 UG/L
Chemical:	TRICHLOROETHYLENE		
Sample Collected:	10/21/1999 00:00:00	Findings:	547 MG/L
Chemical:	TOTAL DISSOLVED SOLIDS		
Sample Collected:	11/03/1999 00:00:00	Findings:	6.8 UG/L
Chemical:	TETRACHLOROETHYLENE		
Sample Collected:	11/03/1999 00:00:00	Findings:	1.8 UG/L
Chemical:	1,1-DICHLOROETHYLENE		

Sample Collected:	11/03/1999 00:00:00	Findings:	3 UG/L
Chemical:	TRICHLOROETHYLENE		
Sample Collected:	01/05/2000 00:00:00	Findings:	14 UG/L
Chemical:	TETRACHLOROETHYLENE		
Sample Collected:	01/05/2000 00:00:00	Findings:	2 UG/L
Chemical:	1,1-DICHLOROETHYLENE		
Sample Collected:	01/05/2000 00:00:00	Findings:	4 UG/L
Chemical:	TRICHLOROETHYLENE		
Sample Collected:	02/02/2000 00:00:00	Findings:	17 UG/L
Chemical:	TETRACHLOROETHYLENE		
Sample Collected:	02/02/2000 00:00:00	Findings:	3 UG/L
Chemical:	1,1-DICHLOROETHYLENE		
Sample Collected:	02/02/2000 00:00:00	Findings:	4 UG/L
Chemical:	TRICHLOROETHYLENE		
Sample Collected:	02/17/2000 00:00:00	Findings:	7 UG/L
Chemical:	TETRACHLOROETHYLENE		
Sample Collected:	02/17/2000 00:00:00	Findings:	1 UG/L
Chemical:	1,1-DICHLOROETHYLENE		
Sample Collected:	02/17/2000 00:00:00	Findings:	3 UG/L
Chemical:	TRICHLOROETHYLENE		
Sample Collected:	03/01/2000 00:00:00	Findings:	9.1 UG/L
Chemical:	TETRACHLOROETHYLENE		
Sample Collected:	08/10/2000 00:00:00	Findings:	1.7 UG/L
Chemical:	TRICHLOROETHYLENE		
Sample Collected:	08/10/2000 00:00:00	Findings:	8.5 MG/L
Chemical:	NITRATE (AS NO3)		
Sample Collected:	09/06/2000 00:00:00	Findings:	11 UG/L
Chemical:	TETRACHLOROETHYLENE		
Sample Collected:	09/06/2000 00:00:00	Findings:	2.1 UG/L
Chemical:	1,1-DICHLOROETHYLENE		
Sample Collected:	09/06/2000 00:00:00	Findings:	3.1 UG/L
Chemical:	TRICHLOROETHYLENE		
Sample Collected:	11/02/2000 00:00:00	Findings:	8.2 UG/L
Chemical:	TETRACHLOROETHYLENE		
Sample Collected:	11/02/2000 00:00:00	Findings:	1.5 UG/L
Chemical:	1,1-DICHLOROETHYLENE		
Sample Collected:	11/02/2000 00:00:00	Findings:	2.7 UG/L
Chemical:	TRICHLOROETHYLENE		
Sample Collected:	11/09/2000 00:00:00	Findings:	4.6 PCI/L
Chemical:	GROSS ALPHA		
Sample Collected:	11/09/2000 00:00:00	Findings:	1.46 PCI/L
Chemical:	GROSS ALPHA COUNTING ERROR		
Sample Collected:	11/09/2000 00:00:00	Findings:	6 UG/L
Chemical:	TETRACHLOROETHYLENE		

Sample Collected:	11/09/2000 00:00:00	Findings:	.9 UG/L
Chemical:	1,1-DICHLOROETHYLENE		
Sample Collected:	11/09/2000 00:00:00	Findings:	1.8 UG/L
Chemical:	TRICHLOROETHYLENE		
Sample Collected:	11/09/2000 00:00:00	Findings:	4.6 UG/L
Chemical:	CHROMIUM, HEXAVALENT		
Sample Collected:	12/05/2000 00:00:00	Findings:	6.4 UG/L
Chemical:	TETRACHLOROETHYLENE		
Sample Collected:	12/05/2000 00:00:00	Findings:	1.5 UG/L
Chemical:	1,1-DICHLOROETHYLENE		
Sample Collected:	12/05/2000 00:00:00	Findings:	2.6 UG/L
Chemical:	TRICHLOROETHYLENE		
Sample Collected:	01/04/2001 00:00:00	Findings:	8.2 UG/L
Chemical:	TETRACHLOROETHYLENE		
Sample Collected:	01/04/2001 00:00:00	Findings:	1.6 UG/L
Chemical:	1,1-DICHLOROETHYLENE		
Sample Collected:	08/15/2001 00:00:00	Findings:	10 UG/L
Chemical:	TETRACHLOROETHYLENE		
Sample Collected:	08/15/2001 00:00:00	Findings:	1.8 UG/L
Chemical:	1,1-DICHLOROETHYLENE		
Sample Collected:	08/15/2001 00:00:00	Findings:	3 UG/L
Chemical:	TRICHLOROETHYLENE		
Sample Collected:	08/15/2001 00:00:00	Findings:	9.6 MG/L
Chemical:	NITRATE (AS NO3)		
Sample Collected:	08/15/2001 00:00:00	Findings:	.92 UG/L
Chemical:	CIS-1,2-DICHLOROETHYLENE		
Sample Collected:	09/12/2002 00:00:00	Findings:	.38 MG/L
Chemical:	FLUORIDE (F) (NATURAL-SOURCE)		
Sample Collected:	09/12/2002 00:00:00	Findings:	8.1 UG/L
Chemical:	TETRACHLOROETHYLENE		
Sample Collected:	09/12/2002 00:00:00	Findings:	1.3 UG/L
Chemical:	1,1-DICHLOROETHYLENE		
Sample Collected:	10/03/2002 00:00:00	Findings:	9.4 UG/L
Chemical:	TETRACHLOROETHYLENE		
Sample Collected:	10/03/2002 00:00:00	Findings:	1.6 UG/L
Chemical:	1,1-DICHLOROETHYLENE		
Sample Collected:	10/03/2002 00:00:00	Findings:	2.5 UG/L
Chemical:	TRICHLOROETHYLENE		
Sample Collected:	11/07/2002 00:00:00	Findings:	13 UG/L
Chemical:	TETRACHLOROETHYLENE		
Sample Collected:	11/07/2002 00:00:00	Findings:	2.2 UG/L
Chemical:	1,1-DICHLOROETHYLENE		
Sample Collected:	11/07/2002 00:00:00	Findings:	3.6 UG/L
Chemical:	TRICHLOROETHYLENE		

Sample Collected:	11/14/2002 00:00:00	Findings:	130 UG/L
Chemical:	BORON		
Sample Collected:	11/14/2002 00:00:00	Findings:	8.6 UG/L
Chemical:	TETRACHLOROETHYLENE		
Sample Collected:	11/14/2002 00:00:00	Findings:	1.6 UG/L
Chemical:	1,1-DICHLOROETHYLENE		
Sample Collected:	11/14/2002 00:00:00	Findings:	2.7 UG/L
Chemical:	TRICHLOROETHYLENE		
Sample Collected:	11/14/2002 00:00:00	Findings:	.77 UG/L
Chemical:	CIS-1,2-DICHLOROETHYLENE		
Sample Collected:	12/04/2002 00:00:00	Findings:	10 UG/L
Chemical:	TETRACHLOROETHYLENE		
Sample Collected:	12/04/2002 00:00:00	Findings:	2.4 UG/L
Chemical:	1,1-DICHLOROETHYLENE		
Sample Collected:	12/04/2002 00:00:00	Findings:	3.1 UG/L
Chemical:	TRICHLOROETHYLENE		
Sample Collected:	03/04/2003 00:00:00	Findings:	10 UG/L
Chemical:	TETRACHLOROETHYLENE		
Sample Collected:	03/04/2003 00:00:00	Findings:	2.3 UG/L
Chemical:	1,1-DICHLOROETHYLENE		
Sample Collected:	03/04/2003 00:00:00	Findings:	2.9 UG/L
Chemical:	TRICHLOROETHYLENE		
Sample Collected:	03/20/2003 00:00:00	Findings:	35 UG/L
Chemical:	TETRACHLOROETHYLENE		
Sample Collected:	03/20/2003 00:00:00	Findings:	5.8 UG/L
Chemical:	1,1-DICHLOROETHYLENE		
Sample Collected:	03/20/2003 00:00:00	Findings:	8.2 UG/L
Chemical:	TRICHLOROETHYLENE		
Sample Collected:	03/20/2003 00:00:00	Findings:	1.9 UG/L
Chemical:	CIS-1,2-DICHLOROETHYLENE		
Sample Collected:	05/06/2003 00:00:00	Findings:	9.6 UG/L
Chemical:	TETRACHLOROETHYLENE		
Sample Collected:	05/06/2003 00:00:00	Findings:	1.7 UG/L
Chemical:	1,1-DICHLOROETHYLENE		
Sample Collected:	05/06/2003 00:00:00	Findings:	2.7 UG/L
Chemical:	TRICHLOROETHYLENE		
Sample Collected:	05/13/2003 00:00:00	Findings:	10 UG/L
Chemical:	TETRACHLOROETHYLENE		
Sample Collected:	05/13/2003 00:00:00	Findings:	1.6 UG/L
Chemical:	1,1-DICHLOROETHYLENE		
Sample Collected:	05/13/2003 00:00:00	Findings:	2.8 UG/L
Chemical:	TRICHLOROETHYLENE		
Sample Collected:	05/13/2003 00:00:00	Findings:	.93 UG/L
Chemical:	CIS-1,2-DICHLOROETHYLENE		

Sample Collected:	06/02/2003 00:00:00	Findings:	10 UG/L
Chemical:	TETRACHLOROETHYLENE		
Sample Collected:	06/02/2003 00:00:00	Findings:	1.6 UG/L
Chemical:	1,1-DICHLOROETHYLENE		
Sample Collected:	06/02/2003 00:00:00	Findings:	3 UG/L
Chemical:	TRICHLOROETHYLENE		
Sample Collected:	07/01/2003 00:00:00	Findings:	9.3 UG/L
Chemical:	TETRACHLOROETHYLENE		
Sample Collected:	07/01/2003 00:00:00	Findings:	1.6 UG/L
Chemical:	1,1-DICHLOROETHYLENE		
Sample Collected:	07/01/2003 00:00:00	Findings:	2.7 UG/L
Chemical:	TRICHLOROETHYLENE		
Sample Collected:	09/03/2003 00:00:00	Findings:	2.5 UG/L
Chemical:	TRICHLOROETHYLENE		
Sample Collected:	10/01/2003 00:00:00	Findings:	9 UG/L
Chemical:	TETRACHLOROETHYLENE		
Sample Collected:	10/01/2003 00:00:00	Findings:	1.6 UG/L
Chemical:	1,1-DICHLOROETHYLENE		
Sample Collected:	10/01/2003 00:00:00	Findings:	2.6 UG/L
Chemical:	TRICHLOROETHYLENE		
Sample Collected:	11/04/2003 00:00:00	Findings:	7.9 UG/L
Chemical:	TETRACHLOROETHYLENE		
Sample Collected:	11/04/2003 00:00:00	Findings:	1.5 UG/L
Chemical:	1,1-DICHLOROETHYLENE		
Sample Collected:	11/04/2003 00:00:00	Findings:	2.4 UG/L
Chemical:	TRICHLOROETHYLENE		
Sample Collected:	11/17/2003 00:00:00	Findings:	6.3 UG/L
Chemical:	TETRACHLOROETHYLENE		
Sample Collected:	11/17/2003 00:00:00	Findings:	1.2 UG/L
Chemical:	1,1-DICHLOROETHYLENE		
Sample Collected:	11/17/2003 00:00:00	Findings:	2.2 UG/L
Chemical:	TRICHLOROETHYLENE		
Sample Collected:	12/03/2003 00:00:00	Findings:	7.7 UG/L
Chemical:	TETRACHLOROETHYLENE		
Sample Collected:	12/03/2003 00:00:00	Findings:	1.4 UG/L
Chemical:	1,1-DICHLOROETHYLENE		
Sample Collected:	12/03/2003 00:00:00	Findings:	2.2 UG/L
Chemical:	TRICHLOROETHYLENE		
Sample Collected:	01/07/2004 00:00:00	Findings:	7 UG/L
Chemical:	TETRACHLOROETHYLENE		
Sample Collected:	01/07/2004 00:00:00	Findings:	1.5 UG/L
Chemical:	1,1-DICHLOROETHYLENE		
Sample Collected:	01/07/2004 00:00:00	Findings:	2 UG/L
Chemical:	TRICHLOROETHYLENE		

Sample Collected:	03/24/2004 00:00:00	Findings:	5.2 UG/L
Chemical:	TETRACHLOROETHYLENE		
Sample Collected:	03/24/2004 00:00:00	Findings:	1.1 UG/L
Chemical:	1,1-DICHLOROETHYLENE		
Sample Collected:	03/24/2004 00:00:00	Findings:	2.1 UG/L
Chemical:	TRICHLOROETHYLENE		
Sample Collected:	03/24/2004 00:00:00	Findings:	.6 UG/L
Chemical:	CIS-1,2-DICHLOROETHYLENE		
Sample Collected:	04/06/2004 00:00:00	Findings:	8.2 UG/L
Chemical:	TETRACHLOROETHYLENE		
Sample Collected:	04/06/2004 00:00:00	Findings:	1.4 UG/L
Chemical:	1,1-DICHLOROETHYLENE		
Sample Collected:	04/06/2004 00:00:00	Findings:	2.6 UG/L
Chemical:	TRICHLOROETHYLENE		
Sample Collected:	05/05/2004 00:00:00	Findings:	14 UG/L
Chemical:	TETRACHLOROETHYLENE		
Sample Collected:	05/05/2004 00:00:00	Findings:	2.3 UG/L
Chemical:	1,1-DICHLOROETHYLENE		
Sample Collected:	05/05/2004 00:00:00	Findings:	4.5 UG/L
Chemical:	TRICHLOROETHYLENE		
Sample Collected:	05/06/2004 00:00:00	Findings:	7 UG/L
Chemical:	TETRACHLOROETHYLENE		
Sample Collected:	05/06/2004 00:00:00	Findings:	1.4 UG/L
Chemical:	1,1-DICHLOROETHYLENE		
Sample Collected:	05/06/2004 00:00:00	Findings:	2.6 UG/L
Chemical:	TRICHLOROETHYLENE		
Sample Collected:	05/06/2004 00:00:00	Findings:	.7 UG/L
Chemical:	CIS-1,2-DICHLOROETHYLENE		
Sample Collected:	06/03/2004 00:00:00	Findings:	9.2 UG/L
Chemical:	TETRACHLOROETHYLENE		
Sample Collected:	06/03/2004 00:00:00	Findings:	2 UG/L
Chemical:	1,1-DICHLOROETHYLENE		
Sample Collected:	06/03/2004 00:00:00	Findings:	2.6 UG/L
Chemical:	TRICHLOROETHYLENE		
Sample Collected:	07/07/2004 00:00:00	Findings:	10 UG/L
Chemical:	TETRACHLOROETHYLENE		
Sample Collected:	07/07/2004 00:00:00	Findings:	1.4 UG/L
Chemical:	1,1-DICHLOROETHYLENE		
Sample Collected:	07/07/2004 00:00:00	Findings:	2.6 UG/L
Chemical:	TRICHLOROETHYLENE		
Sample Collected:	07/15/2004 00:00:00	Findings:	22.2 C
Chemical:	SOURCE TEMPERATURE C		
Sample Collected:	07/15/2004 00:00:00	Findings:	870 US
Chemical:	SPECIFIC CONDUCTANCE		

GEOCHECK® - PHYSICAL SETTING SOURCE MAP FINDINGS

Sample Collected:	07/15/2004 00:00:00	Findings:	7.39
Chemical:	PH, LABORATORY		
Sample Collected:	07/15/2004 00:00:00	Findings:	200 MG/L
Chemical:	ALKALINITY (TOTAL) AS CACO3		
Sample Collected:	07/15/2004 00:00:00	Findings:	250 MG/L
Chemical:	BICARBONATE ALKALINITY		
Sample Collected:	07/15/2004 00:00:00	Findings:	230 MG/L
Chemical:	HARDNESS (TOTAL) AS CACO3		
Sample Collected:	07/15/2004 00:00:00	Findings:	61 MG/L
Chemical:	CALCIUM		
Sample Collected:	07/15/2004 00:00:00	Findings:	18 MG/L
Chemical:	MAGNESIUM		
Sample Collected:	07/15/2004 00:00:00	Findings:	77 MG/L
Chemical:	SODIUM		
Sample Collected:	07/15/2004 00:00:00	Findings:	2.4 MG/L
Chemical:	POTASSIUM		
Sample Collected:	07/15/2004 00:00:00	Findings:	49 MG/L
Chemical:	CHLORIDE		
Sample Collected:	12/08/2004 00:00:00	Findings:	1.5 UG/L
Chemical:	1,1-DICHLOROETHYLENE		
Sample Collected:	12/08/2004 00:00:00	Findings:	2.6 UG/L
Chemical:	TRICHLOROETHYLENE		
Sample Collected:	01/04/2005 00:00:00	Findings:	6.9 UG/L
Chemical:	TETRACHLOROETHYLENE		
Sample Collected:	01/04/2005 00:00:00	Findings:	1.2 UG/L
Chemical:	1,1-DICHLOROETHYLENE		
Sample Collected:	01/04/2005 00:00:00	Findings:	2 UG/L
Chemical:	TRICHLOROETHYLENE		
Sample Collected:	02/02/2005 00:00:00	Findings:	4 PCI/L
Chemical:	URANIUM (PCI/L)		
Sample Collected:	02/02/2005 00:00:00	Findings:	3.7 PCI/L
Chemical:	GROSS ALPHA COUNTING ERROR		
Sample Collected:	02/02/2005 00:00:00	Findings:	6.3 UG/L
Chemical:	TETRACHLOROETHYLENE		
Sample Collected:	02/02/2005 00:00:00	Findings:	1.3 UG/L
Chemical:	1,1-DICHLOROETHYLENE		
Sample Collected:	02/02/2005 00:00:00	Findings:	2.1 UG/L
Chemical:	TRICHLOROETHYLENE		
Sample Collected:	02/02/2005 00:00:00	Findings:	5.9 UG/L
Chemical:	TETRACHLOROETHYLENE		
Sample Collected:	02/02/2005 00:00:00	Findings:	.7 UG/L
Chemical:	1,1-DICHLOROETHYLENE		
Sample Collected:	02/02/2005 00:00:00	Findings:	1.7 UG/L
Chemical:	TRICHLOROETHYLENE		

Sample Collected:	03/02/2005 00:00:00	Findings:	6.2 UG/L
Chemical:	TETRACHLOROETHYLENE		
Sample Collected:	03/02/2005 00:00:00	Findings:	1.4 UG/L
Chemical:	1,1-DICHLOROETHYLENE		
Sample Collected:	03/02/2005 00:00:00	Findings:	1.9 UG/L
Chemical:	TRICHLOROETHYLENE		
Sample Collected:	04/06/2005 00:00:00	Findings:	6.4 UG/L
Chemical:	TETRACHLOROETHYLENE		
Sample Collected:	04/06/2005 00:00:00	Findings:	1.3 UG/L
Chemical:	1,1-DICHLOROETHYLENE		
Sample Collected:	04/06/2005 00:00:00	Findings:	2.1 UG/L
Chemical:	TRICHLOROETHYLENE		
Sample Collected:	05/02/2005 00:00:00	Findings:	4 PCI/L
Chemical:	URANIUM (PCI/L)		
Sample Collected:	05/03/2005 00:00:00	Findings:	4 PCI/L
Chemical:	URANIUM (PCI/L)		
Sample Collected:	05/03/2005 00:00:00	Findings:	3.7 PCI/L
Chemical:	GROSS ALPHA COUNTING ERROR		
Sample Collected:	05/03/2005 00:00:00	Findings:	4.2 UG/L
Chemical:	TETRACHLOROETHYLENE		
Sample Collected:	05/03/2005 00:00:00	Findings:	.7 UG/L
Chemical:	1,1-DICHLOROETHYLENE		
Sample Collected:	05/03/2005 00:00:00	Findings:	1.4 UG/L
Chemical:	TRICHLOROETHYLENE		
Sample Collected:	05/05/2005 00:00:00	Findings:	5.4 UG/L
Chemical:	TETRACHLOROETHYLENE		
Sample Collected:	05/05/2005 00:00:00	Findings:	1.3 UG/L
Chemical:	1,1-DICHLOROETHYLENE		
Sample Collected:	05/05/2005 00:00:00	Findings:	1.8 UG/L
Chemical:	TRICHLOROETHYLENE		
Sample Collected:	06/01/2005 00:00:00	Findings:	4.4 UG/L
Chemical:	TETRACHLOROETHYLENE		
Sample Collected:	06/01/2005 00:00:00	Findings:	.95 UG/L
Chemical:	1,1-DICHLOROETHYLENE		
Sample Collected:	06/01/2005 00:00:00	Findings:	1.7 UG/L
Chemical:	TRICHLOROETHYLENE		
Sample Collected:	08/02/2005 00:00:00	Findings:	6 UG/L
Chemical:	TETRACHLOROETHYLENE		
Sample Collected:	08/02/2005 00:00:00	Findings:	1.1 UG/L
Chemical:	1,1-DICHLOROETHYLENE		
Sample Collected:	08/02/2005 00:00:00	Findings:	1.9 UG/L
Chemical:	TRICHLOROETHYLENE		
Sample Collected:	08/18/2005 00:00:00	Findings:	.39 MG/L
Chemical:	FLUORIDE (F) (NATURAL-SOURCE)		

Sample Collected:	09/08/2005 00:00:00	Findings:	6.1 UG/L
Chemical:	TETRACHLOROETHYLENE		
Sample Collected:	09/08/2005 00:00:00	Findings:	1.1 UG/L
Chemical:	1,1-DICHLOROETHYLENE		
Sample Collected:	09/08/2005 00:00:00	Findings:	1.9 UG/L
Chemical:	TRICHLOROETHYLENE		
Sample Collected:	10/04/2005 00:00:00	Findings:	6.3 UG/L
Chemical:	TETRACHLOROETHYLENE		
Sample Collected:	10/04/2005 00:00:00	Findings:	1.1 UG/L
Chemical:	1,1-DICHLOROETHYLENE		
Sample Collected:	10/04/2005 00:00:00	Findings:	1.9 UG/L
Chemical:	TRICHLOROETHYLENE		
Sample Collected:	11/01/2005 00:00:00	Findings:	5.7 UG/L
Chemical:	TETRACHLOROETHYLENE		
Sample Collected:	11/01/2005 00:00:00	Findings:	1.2 UG/L
Chemical:	1,1-DICHLOROETHYLENE		
Sample Collected:	11/01/2005 00:00:00	Findings:	1.8 UG/L
Chemical:	TRICHLOROETHYLENE		
Sample Collected:	11/02/2005 00:00:00	Findings:	3.3 UG/L
Chemical:	TETRACHLOROETHYLENE		
Sample Collected:	11/02/2005 00:00:00	Findings:	.6 UG/L
Chemical:	1,1-DICHLOROETHYLENE		
Sample Collected:	11/02/2005 00:00:00	Findings:	1.2 UG/L
Chemical:	TRICHLOROETHYLENE		
Sample Collected:	12/06/2005 00:00:00	Findings:	4.7 UG/L
Chemical:	TETRACHLOROETHYLENE		
Sample Collected:	12/06/2005 00:00:00	Findings:	.95 UG/L
Chemical:	1,1-DICHLOROETHYLENE		
Sample Collected:	12/06/2005 00:00:00	Findings:	1.6 UG/L
Chemical:	TRICHLOROETHYLENE		
Sample Collected:	01/04/2006 00:00:00	Findings:	5.1 UG/L
Chemical:	TETRACHLOROETHYLENE		
Sample Collected:	01/04/2006 00:00:00	Findings:	1.2 UG/L
Chemical:	1,1-DICHLOROETHYLENE		
Sample Collected:	01/04/2006 00:00:00	Findings:	1.7 UG/L
Chemical:	TRICHLOROETHYLENE		
Sample Collected:	02/01/2006 00:00:00	Findings:	5.2 UG/L
Chemical:	TETRACHLOROETHYLENE		
Sample Collected:	02/01/2006 00:00:00	Findings:	.99 UG/L
Chemical:	1,1-DICHLOROETHYLENE		
Sample Collected:	02/01/2006 00:00:00	Findings:	1.7 UG/L
Chemical:	TRICHLOROETHYLENE		
Sample Collected:	02/06/2006 00:00:00	Findings:	3.6 UG/L
Chemical:	TETRACHLOROETHYLENE		

Sample Collected:	02/06/2006 00:00:00	Findings:	1.5 UG/L
Chemical:	1,1-DICHLOROETHYLENE		
Sample Collected:	02/06/2006 00:00:00	Findings:	1.9 UG/L
Chemical:	TRICHLOROETHYLENE		
Sample Collected:	03/02/2006 00:00:00	Findings:	3.8 UG/L
Chemical:	TETRACHLOROETHYLENE		
Sample Collected:	03/02/2006 00:00:00	Findings:	.8 UG/L
Chemical:	1,1-DICHLOROETHYLENE		
Sample Collected:	03/02/2006 00:00:00	Findings:	1.4 UG/L
Chemical:	TRICHLOROETHYLENE		
Sample Collected:	04/05/2006 00:00:00	Findings:	5.2 UG/L
Chemical:	TETRACHLOROETHYLENE		
Sample Collected:	04/05/2006 00:00:00	Findings:	1.1 UG/L
Chemical:	1,1-DICHLOROETHYLENE		
Sample Collected:	04/05/2006 00:00:00	Findings:	1.7 UG/L
Chemical:	TRICHLOROETHYLENE		
Sample Collected:	05/05/2006 00:00:00	Findings:	4.9 UG/L
Chemical:	TETRACHLOROETHYLENE		
Sample Collected:	05/05/2006 00:00:00	Findings:	.93 UG/L
Chemical:	1,1-DICHLOROETHYLENE		
Sample Collected:	05/05/2006 00:00:00	Findings:	1.7 UG/L
Chemical:	TRICHLOROETHYLENE		
Sample Collected:	05/10/2006 00:00:00	Findings:	3.4 UG/L
Chemical:	TETRACHLOROETHYLENE		
Sample Collected:	05/10/2006 00:00:00	Findings:	1 UG/L
Chemical:	1,1-DICHLOROETHYLENE		
Sample Collected:	05/10/2006 00:00:00	Findings:	1.5 UG/L
Chemical:	TRICHLOROETHYLENE		
Sample Collected:	09/06/2006 00:00:00	Findings:	6.2 UG/L
Chemical:	TETRACHLOROETHYLENE		
Sample Collected:	09/06/2006 00:00:00	Findings:	1.2 UG/L
Chemical:	1,1-DICHLOROETHYLENE		
Sample Collected:	09/06/2006 00:00:00	Findings:	1.8 UG/L
Chemical:	TRICHLOROETHYLENE		
Sample Collected:	10/04/2006 00:00:00	Findings:	6.3 UG/L
Chemical:	TETRACHLOROETHYLENE		
Sample Collected:	10/04/2006 00:00:00	Findings:	1.3 UG/L
Chemical:	1,1-DICHLOROETHYLENE		
Sample Collected:	10/04/2006 00:00:00	Findings:	2 UG/L
Chemical:	TRICHLOROETHYLENE		
Sample Collected:	03/01/2000 00:00:00	Findings:	1.2 UG/L
Chemical:	1,1-DICHLOROETHYLENE		
Sample Collected:	03/01/2000 00:00:00	Findings:	2.5 UG/L
Chemical:	TRICHLOROETHYLENE		

Sample Collected:	04/05/2000 00:00:00	Findings:	8.1 UG/L
Chemical:	TETRACHLOROETHYLENE		
Sample Collected:	04/05/2000 00:00:00	Findings:	.58 UG/L
Chemical:	1,1-DICHLOROETHYLENE		
Sample Collected:	04/05/2000 00:00:00	Findings:	1.6 UG/L
Chemical:	TRICHLOROETHYLENE		
Sample Collected:	05/04/2000 00:00:00	Findings:	8.2 UG/L
Chemical:	TETRACHLOROETHYLENE		
Sample Collected:	05/04/2000 00:00:00	Findings:	2.7 UG/L
Chemical:	1,1-DICHLOROETHYLENE		
Sample Collected:	05/04/2000 00:00:00	Findings:	2.7 UG/L
Chemical:	TRICHLOROETHYLENE		
Sample Collected:	06/07/2000 00:00:00	Findings:	6.3 UG/L
Chemical:	TETRACHLOROETHYLENE		
Sample Collected:	06/07/2000 00:00:00	Findings:	1.1 UG/L
Chemical:	1,1-DICHLOROETHYLENE		
Sample Collected:	06/07/2000 00:00:00	Findings:	2 UG/L
Chemical:	TRICHLOROETHYLENE		
Sample Collected:	06/07/2000 00:00:00	Findings:	8 UG/L
Chemical:	TETRACHLOROETHYLENE		
Sample Collected:	06/07/2000 00:00:00	Findings:	2 UG/L
Chemical:	1,1-DICHLOROETHYLENE		
Sample Collected:	06/07/2000 00:00:00	Findings:	2 UG/L
Chemical:	TRICHLOROETHYLENE		
Sample Collected:	07/05/2000 00:00:00	Findings:	6 UG/L
Chemical:	TETRACHLOROETHYLENE		
Sample Collected:	07/05/2000 00:00:00	Findings:	1 UG/L
Chemical:	1,1-DICHLOROETHYLENE		
Sample Collected:	07/05/2000 00:00:00	Findings:	2 UG/L
Chemical:	TRICHLOROETHYLENE		
Sample Collected:	08/02/2000 00:00:00	Findings:	6.5 UG/L
Chemical:	TETRACHLOROETHYLENE		
Sample Collected:	08/02/2000 00:00:00	Findings:	1.5 UG/L
Chemical:	1,1-DICHLOROETHYLENE		
Sample Collected:	08/02/2000 00:00:00	Findings:	2.1 UG/L
Chemical:	TRICHLOROETHYLENE		
Sample Collected:	08/10/2000 00:00:00	Findings:	1 PCI/L
Chemical:	GROSS ALPHA COUNTING ERROR		
Sample Collected:	08/10/2000 00:00:00	Findings:	6.3 UG/L
Chemical:	TETRACHLOROETHYLENE		
Sample Collected:	08/10/2000 00:00:00	Findings:	.9 UG/L
Chemical:	1,1-DICHLOROETHYLENE		
Sample Collected:	01/04/2001 00:00:00	Findings:	2.5 UG/L
Chemical:	TRICHLOROETHYLENE		

Sample Collected:	02/07/2001 00:00:00	Findings:	7.6 UG/L
Chemical:	TETRACHLOROETHYLENE		
Sample Collected:	02/07/2001 00:00:00	Findings:	1.5 UG/L
Chemical:	1,1-DICHLOROETHYLENE		
Sample Collected:	02/07/2001 00:00:00	Findings:	2.5 UG/L
Chemical:	TRICHLOROETHYLENE		
Sample Collected:	03/07/2001 00:00:00	Findings:	13 UG/L
Chemical:	TETRACHLOROETHYLENE		
Sample Collected:	03/07/2001 00:00:00	Findings:	2.4 UG/L
Chemical:	1,1-DICHLOROETHYLENE		
Sample Collected:	03/07/2001 00:00:00	Findings:	3.7 UG/L
Chemical:	TRICHLOROETHYLENE		
Sample Collected:	04/06/2001 00:00:00	Findings:	9.1 UG/L
Chemical:	TETRACHLOROETHYLENE		
Sample Collected:	04/06/2001 00:00:00	Findings:	1.6 UG/L
Chemical:	1,1-DICHLOROETHYLENE		
Sample Collected:	04/06/2001 00:00:00	Findings:	2.8 UG/L
Chemical:	TRICHLOROETHYLENE		
Sample Collected:	05/02/2001 00:00:00	Findings:	10 UG/L
Chemical:	TETRACHLOROETHYLENE		
Sample Collected:	05/02/2001 00:00:00	Findings:	1.7 UG/L
Chemical:	1,1-DICHLOROETHYLENE		
Sample Collected:	05/02/2001 00:00:00	Findings:	3 UG/L
Chemical:	TRICHLOROETHYLENE		
Sample Collected:	05/24/2001 00:00:00	Findings:	3.49 PCI/L
Chemical:	GROSS ALPHA		
Sample Collected:	05/24/2001 00:00:00	Findings:	.75 PCI/L
Chemical:	GROSS ALPHA COUNTING ERROR		
Sample Collected:	05/24/2001 00:00:00	Findings:	8.6 UG/L
Chemical:	TETRACHLOROETHYLENE		
Sample Collected:	05/24/2001 00:00:00	Findings:	1.4 UG/L
Chemical:	1,1-DICHLOROETHYLENE		
Sample Collected:	05/24/2001 00:00:00	Findings:	2.8 UG/L
Chemical:	TRICHLOROETHYLENE		
Sample Collected:	05/24/2001 00:00:00	Findings:	.6 UG/L
Chemical:	CIS-1,2-DICHLOROETHYLENE		
Sample Collected:	05/24/2001 00:00:00	Findings:	5 UG/L
Chemical:	CHROMIUM, HEXAVALENT		
Sample Collected:	07/23/2001 00:00:00	Findings:	20 C
Chemical:	SOURCE TEMPERATURE C		
Sample Collected:	07/23/2001 00:00:00	Findings:	860 US
Chemical:	SPECIFIC CONDUCTANCE		
Sample Collected:	07/23/2001 00:00:00	Findings:	7.2
Chemical:	PH, LABORATORY		

GEOCHECK® - PHYSICAL SETTING SOURCE MAP FINDINGS

Sample Collected:	07/23/2001 00:00:00	Findings:	200 MG/L
Chemical:	ALKALINITY (TOTAL) AS CACO3		
Sample Collected:	07/23/2001 00:00:00	Findings:	250 MG/L
Chemical:	BICARBONATE ALKALINITY		
Sample Collected:	07/23/2001 00:00:00	Findings:	270 MG/L
Chemical:	HARDNESS (TOTAL) AS CACO3		
Sample Collected:	07/23/2001 00:00:00	Findings:	90 MG/L
Chemical:	CALCIUM		
Sample Collected:	07/23/2001 00:00:00	Findings:	9.2 MG/L
Chemical:	MAGNESIUM		
Sample Collected:	07/23/2001 00:00:00	Findings:	80 MG/L
Chemical:	SODIUM		
Sample Collected:	07/23/2001 00:00:00	Findings:	4 MG/L
Chemical:	POTASSIUM		
Sample Collected:	07/23/2001 00:00:00	Findings:	51 MG/L
Chemical:	CHLORIDE		
Sample Collected:	07/23/2001 00:00:00	Findings:	.26 MG/L
Chemical:	FLUORIDE (F) (NATURAL-SOURCE)		
Sample Collected:	07/23/2001 00:00:00	Findings:	520 MG/L
Chemical:	TOTAL DISSOLVED SOLIDS		
Sample Collected:	07/23/2001 00:00:00	Findings:	.59
Chemical:	LANGELIER INDEX @ 60 C		
Sample Collected:	07/23/2001 00:00:00	Findings:	- .11
Chemical:	LANGELIER INDEX AT SOURCE TEMP.		
Sample Collected:	07/23/2001 00:00:00	Findings:	9.9 MG/L
Chemical:	NITRATE (AS NO3)		
Sample Collected:	07/23/2001 00:00:00	Findings:	.1 NTU
Chemical:	TURBIDITY, LABORATORY		
Sample Collected:	07/23/2001 00:00:00	Findings:	11.86
Chemical:	AGGRSSIVE INDEX (CORROSIVITY)		
Sample Collected:	08/01/2001 00:00:00	Findings:	8.9 UG/L
Chemical:	TETRACHLOROETHYLENE		
Sample Collected:	08/01/2001 00:00:00	Findings:	1.4 UG/L
Chemical:	1,1-DICHLOROETHYLENE		
Sample Collected:	08/01/2001 00:00:00	Findings:	2.7 UG/L
Chemical:	TRICHLOROETHYLENE		
Sample Collected:	09/05/2001 00:00:00	Findings:	8.4 UG/L
Chemical:	TETRACHLOROETHYLENE		
Sample Collected:	09/05/2001 00:00:00	Findings:	1.7 UG/L
Chemical:	1,1-DICHLOROETHYLENE		
Sample Collected:	09/05/2001 00:00:00	Findings:	3.1 UG/L
Chemical:	TRICHLOROETHYLENE		
Sample Collected:	10/03/2001 00:00:00	Findings:	9 UG/L
Chemical:	TETRACHLOROETHYLENE		

Sample Collected:	10/03/2001 00:00:00	Findings:	1.7 UG/L
Chemical:	1,1-DICHLOROETHYLENE		
Sample Collected:	10/03/2001 00:00:00	Findings:	2.8 UG/L
Chemical:	TRICHLOROETHYLENE		
Sample Collected:	11/07/2001 00:00:00	Findings:	9.9 UG/L
Chemical:	TETRACHLOROETHYLENE		
Sample Collected:	11/07/2001 00:00:00	Findings:	1.7 UG/L
Chemical:	1,1-DICHLOROETHYLENE		
Sample Collected:	11/07/2001 00:00:00	Findings:	2.9 UG/L
Chemical:	TRICHLOROETHYLENE		
Sample Collected:	11/16/2001 00:00:00	Findings:	9.3 UG/L
Chemical:	VANADIUM		
Sample Collected:	11/16/2001 00:00:00	Findings:	10 UG/L
Chemical:	TETRACHLOROETHYLENE		
Sample Collected:	11/16/2001 00:00:00	Findings:	1.8 UG/L
Chemical:	1,1-DICHLOROETHYLENE		
Sample Collected:	11/16/2001 00:00:00	Findings:	3 UG/L
Chemical:	TRICHLOROETHYLENE		
Sample Collected:	11/16/2001 00:00:00	Findings:	.84 UG/L
Chemical:	CIS-1,2-DICHLOROETHYLENE		
Sample Collected:	03/14/2002 00:00:00	Findings:	33 UG/L
Chemical:	TETRACHLOROETHYLENE		
Sample Collected:	03/14/2002 00:00:00	Findings:	6.8 UG/L
Chemical:	1,1-DICHLOROETHYLENE		
Sample Collected:	03/14/2002 00:00:00	Findings:	8 UG/L
Chemical:	TRICHLOROETHYLENE		
Sample Collected:	04/03/2002 00:00:00	Findings:	9.6 UG/L
Chemical:	TETRACHLOROETHYLENE		
Sample Collected:	04/03/2002 00:00:00	Findings:	2.4 UG/L
Chemical:	1,1-DICHLOROETHYLENE		
Sample Collected:	04/03/2002 00:00:00	Findings:	3.1 UG/L
Chemical:	TRICHLOROETHYLENE		
Sample Collected:	05/02/2002 00:00:00	Findings:	12 UG/L
Chemical:	TETRACHLOROETHYLENE		
Sample Collected:	05/02/2002 00:00:00	Findings:	1.7 UG/L
Chemical:	1,1-DICHLOROETHYLENE		
Sample Collected:	05/02/2002 00:00:00	Findings:	2.6 UG/L
Chemical:	TRICHLOROETHYLENE		
Sample Collected:	05/15/2002 00:00:00	Findings:	110 UG/L
Chemical:	BORON		
Sample Collected:	05/15/2002 00:00:00	Findings:	10 UG/L
Chemical:	VANADIUM		
Sample Collected:	05/15/2002 00:00:00	Findings:	9.5 UG/L
Chemical:	TETRACHLOROETHYLENE		

Sample Collected:	05/15/2002 00:00:00	Findings:	2 UG/L
Chemical:	1,1-DICHLOROETHYLENE		
Sample Collected:	05/15/2002 00:00:00	Findings:	2.6 UG/L
Chemical:	TRICHLOROETHYLENE		
Sample Collected:	05/15/2002 00:00:00	Findings:	.91 UG/L
Chemical:	CIS-1,2-DICHLOROETHYLENE		
Sample Collected:	06/04/2002 00:00:00	Findings:	10 UG/L
Chemical:	TETRACHLOROETHYLENE		
Sample Collected:	06/04/2002 00:00:00	Findings:	1.9 UG/L
Chemical:	1,1-DICHLOROETHYLENE		
Sample Collected:	06/04/2002 00:00:00	Findings:	3 UG/L
Chemical:	TRICHLOROETHYLENE		
Sample Collected:	07/02/2002 00:00:00	Findings:	9.2 UG/L
Chemical:	TETRACHLOROETHYLENE		
Sample Collected:	07/02/2002 00:00:00	Findings:	2.1 UG/L
Chemical:	1,1-DICHLOROETHYLENE		
Sample Collected:	07/02/2002 00:00:00	Findings:	2.8 UG/L
Chemical:	TRICHLOROETHYLENE		
Sample Collected:	08/07/2002 00:00:00	Findings:	9.5 UG/L
Chemical:	TETRACHLOROETHYLENE		
Sample Collected:	08/07/2002 00:00:00	Findings:	1.7 UG/L
Chemical:	1,1-DICHLOROETHYLENE		
Sample Collected:	08/07/2002 00:00:00	Findings:	2.7 UG/L
Chemical:	TRICHLOROETHYLENE		
Sample Collected:	09/04/2002 00:00:00	Findings:	9.4 UG/L
Chemical:	TETRACHLOROETHYLENE		
Sample Collected:	09/04/2002 00:00:00	Findings:	1.5 UG/L
Chemical:	1,1-DICHLOROETHYLENE		
Sample Collected:	09/04/2002 00:00:00	Findings:	2.5 UG/L
Chemical:	TRICHLOROETHYLENE		
Sample Collected:	09/12/2002 00:00:00	Findings:	2.1 UG/L
Chemical:	TRICHLOROETHYLENE		
Sample Collected:	09/12/2002 00:00:00	Findings:	10 MG/L
Chemical:	NITRATE (AS NO3)		
Sample Collected:	09/12/2002 00:00:00	Findings:	.77 UG/L
Chemical:	CIS-1,2-DICHLOROETHYLENE		
Sample Collected:	08/04/2003 00:00:00	Findings:	6.8 UG/L
Chemical:	TETRACHLOROETHYLENE		
Sample Collected:	08/04/2003 00:00:00	Findings:	.9 UG/L
Chemical:	1,1-DICHLOROETHYLENE		
Sample Collected:	08/04/2003 00:00:00	Findings:	2 UG/L
Chemical:	TRICHLOROETHYLENE		
Sample Collected:	08/04/2003 00:00:00	Findings:	570 MG/L
Chemical:	TOTAL DISSOLVED SOLIDS		

GEOCHECK® - PHYSICAL SETTING SOURCE MAP FINDINGS

Sample Collected:	08/04/2003 00:00:00	Findings:	10.9 MG/L
Chemical:	NITRATE (AS NO3)		
Sample Collected:	08/06/2003 00:00:00	Findings:	8.4 UG/L
Chemical:	TETRACHLOROETHYLENE		
Sample Collected:	08/06/2003 00:00:00	Findings:	1.6 UG/L
Chemical:	1,1-DICHLOROETHYLENE		
Sample Collected:	08/06/2003 00:00:00	Findings:	2.2 UG/L
Chemical:	TRICHLOROETHYLENE		
Sample Collected:	09/03/2003 00:00:00	Findings:	10 UG/L
Chemical:	TETRACHLOROETHYLENE		
Sample Collected:	09/03/2003 00:00:00	Findings:	1.4 UG/L
Chemical:	1,1-DICHLOROETHYLENE		
Sample Collected:	07/15/2004 00:00:00	Findings:	.35 MG/L
Chemical:	FLUORIDE (F) (NATURAL-SOURCE)		
Sample Collected:	07/15/2004 00:00:00	Findings:	560 MG/L
Chemical:	TOTAL DISSOLVED SOLIDS		
Sample Collected:	07/15/2004 00:00:00	Findings:	- .006
Chemical:	LANGELIER INDEX @ 60 C		
Sample Collected:	07/15/2004 00:00:00	Findings:	9.9 MG/L
Chemical:	NITRATE (AS NO3)		
Sample Collected:	08/03/2004 00:00:00	Findings:	4 PCI/L
Chemical:	URANIUM (PCI/L)		
Sample Collected:	08/03/2004 00:00:00	Findings:	3.7 PCI/L
Chemical:	GROSS ALPHA COUNTING ERROR		
Sample Collected:	08/03/2004 00:00:00	Findings:	5.1 UG/L
Chemical:	TETRACHLOROETHYLENE		
Sample Collected:	08/03/2004 00:00:00	Findings:	1.1 UG/L
Chemical:	1,1-DICHLOROETHYLENE		
Sample Collected:	08/03/2004 00:00:00	Findings:	2.3 UG/L
Chemical:	TRICHLOROETHYLENE		
Sample Collected:	08/03/2004 00:00:00	Findings:	10.2 MG/L
Chemical:	NITRATE (AS NO3)		
Sample Collected:	07/15/1999 00:00:00	Findings:	.45 MG/L
Chemical:	FLUORIDE (F) (NATURAL-SOURCE)		
Sample Collected:	07/15/1999 00:00:00	Findings:	7.2 UG/L
Chemical:	TETRACHLOROETHYLENE		
Sample Collected:	07/15/1999 00:00:00	Findings:	1.4 UG/L
Chemical:	1,1-DICHLOROETHYLENE		
Sample Collected:	07/15/1999 00:00:00	Findings:	2.7 UG/L
Chemical:	TRICHLOROETHYLENE		
Sample Collected:	07/15/1999 00:00:00	Findings:	8.77 MG/L
Chemical:	NITRATE (AS NO3)		
Sample Collected:	07/15/1999 00:00:00	Findings:	.6 UG/L
Chemical:	CIS-1,2-DICHLOROETHYLENE		

GEOCHECK® - PHYSICAL SETTING SOURCE MAP FINDINGS

Map ID
Direction
Distance
Elevation

	Database	EDR ID Number
A2		
NW	**CA WELLS**	**22728**
1/4 - 1/2 Mile		
Lower		

Water System Information:

Prime Station Code:	G19/039-OASB11B	User ID:	MET
FRDS Number:	1910039062	County:	Los Angeles
District Number:	15	Station Type:	WELL/AMBNT/MUN/INTAKE
Water Type:	Well/Groundwater	Well Status:	Combined Treated
Source Lat/Long:	340200.0 1175800.0	Precision:	1,000 Feet (10 Seconds)
Source Name:	AIR STRIPPING EFFLUENT - WELL B11B		
System Number:	1910039		
System Name:	SAN GABRIEL VALLEY WATER CO.-EL MONTE		
Organization That Operates System:			
	P O BOX 6010		
	EL MONTE, CA 91734		
Pop Served:	151064	Connections:	43161
Area Served:	EL MONTE/SAN GABRIEL BASIN		
Sample Collected:	04/08/1999 00:00:00	Findings:	.59 UG/L
Chemical:	TRICHLOROETHYLENE		
Sample Collected:	04/28/1999 00:00:00	Findings:	.84 UG/L
Chemical:	TETRACHLOROETHYLENE		
Sample Collected:	04/28/1999 00:00:00	Findings:	.9 UG/L
Chemical:	TRICHLOROETHYLENE		
Sample Collected:	06/16/1999 00:00:00	Findings:	.57 UG/L
Chemical:	TETRACHLOROETHYLENE		
Sample Collected:	06/16/1999 00:00:00	Findings:	.68 UG/L
Chemical:	TRICHLOROETHYLENE		
Sample Collected:	01/26/2000 00:00:00	Findings:	1 UG/L
Chemical:	TETRACHLOROETHYLENE		
Sample Collected:	01/26/2000 00:00:00	Findings:	1 UG/L
Chemical:	TRICHLOROETHYLENE		
Sample Collected:	02/22/2000 00:00:00	Findings:	1 UG/L
Chemical:	1,1-DICHLOROETHYLENE		
Sample Collected:	02/22/2000 00:00:00	Findings:	1 UG/L
Chemical:	TRICHLOROETHYLENE		
Sample Collected:	05/04/2000 00:00:00	Findings:	.74 UG/L
Chemical:	1,1-DICHLOROETHYLENE		
Sample Collected:	05/04/2000 00:00:00	Findings:	1.1 UG/L
Chemical:	TRICHLOROETHYLENE		
Sample Collected:	05/17/2000 00:00:00	Findings:	.66 UG/L
Chemical:	TETRACHLOROETHYLENE		
Sample Collected:	11/02/2000 00:00:00	Findings:	.53 UG/L
Chemical:	TETRACHLOROETHYLENE		

Sample Collected:	11/02/2000 00:00:00	Findings:	.71 UG/L
Chemical:	TRICHLOROETHYLENE		
Sample Collected:	08/22/2001 00:00:00	Findings:	.52 UG/L
Chemical:	TRICHLOROETHYLENE		
Sample Collected:	11/17/1999 00:00:00	Findings:	.55 UG/L
Chemical:	TRICHLOROETHYLENE		
Sample Collected:	01/05/2000 00:00:00	Findings:	1 UG/L
Chemical:	TETRACHLOROETHYLENE		
Sample Collected:	01/05/2000 00:00:00	Findings:	1 UG/L
Chemical:	TRICHLOROETHYLENE		
Sample Collected:	01/04/2001 00:00:00	Findings:	.52 UG/L
Chemical:	TETRACHLOROETHYLENE		
Sample Collected:	01/04/2001 00:00:00	Findings:	.56 UG/L
Chemical:	TRICHLOROETHYLENE		
Sample Collected:	01/30/2001 00:00:00	Findings:	.6 UG/L
Chemical:	TETRACHLOROETHYLENE		
Sample Collected:	01/30/2001 00:00:00	Findings:	.71 UG/L
Chemical:	TRICHLOROETHYLENE		
Sample Collected:	02/07/2001 00:00:00	Findings:	.54 UG/L
Chemical:	TETRACHLOROETHYLENE		
Sample Collected:	02/07/2001 00:00:00	Findings:	.68 UG/L
Chemical:	TRICHLOROETHYLENE		
Sample Collected:	02/14/2001 00:00:00	Findings:	.55 UG/L
Chemical:	TETRACHLOROETHYLENE		
Sample Collected:	02/14/2001 00:00:00	Findings:	.68 UG/L
Chemical:	TRICHLOROETHYLENE		
Sample Collected:	02/21/2001 00:00:00	Findings:	.65 UG/L
Chemical:	TETRACHLOROETHYLENE		
Sample Collected:	02/21/2001 00:00:00	Findings:	.56 UG/L
Chemical:	1,1-DICHLOROETHYLENE		
Sample Collected:	02/21/2001 00:00:00	Findings:	.95 UG/L
Chemical:	TRICHLOROETHYLENE		
Sample Collected:	02/28/2001 00:00:00	Findings:	.56 UG/L
Chemical:	TETRACHLOROETHYLENE		
Sample Collected:	02/28/2001 00:00:00	Findings:	.74 UG/L
Chemical:	TRICHLOROETHYLENE		
Sample Collected:	03/07/2001 00:00:00	Findings:	.82 UG/L
Chemical:	TETRACHLOROETHYLENE		
Sample Collected:	03/07/2001 00:00:00	Findings:	.87 UG/L
Chemical:	TRICHLOROETHYLENE		
Sample Collected:	03/14/2001 00:00:00	Findings:	.8 UG/L
Chemical:	TETRACHLOROETHYLENE		
Sample Collected:	03/14/2001 00:00:00	Findings:	.9 UG/L
Chemical:	TRICHLOROETHYLENE		

Sample Collected:	03/21/2001 00:00:00	Findings:	.8 UG/L
Chemical:	TETRACHLOROETHYLENE		
Sample Collected:	03/21/2001 00:00:00	Findings:	.87 UG/L
Chemical:	TRICHLOROETHYLENE		
Sample Collected:	04/11/2001 00:00:00	Findings:	.82 UG/L
Chemical:	TETRACHLOROETHYLENE		
Sample Collected:	04/11/2001 00:00:00	Findings:	.65 UG/L
Chemical:	1,1-DICHLOROETHYLENE		
Sample Collected:	04/11/2001 00:00:00	Findings:	1.1 UG/L
Chemical:	TRICHLOROETHYLENE		
Sample Collected:	11/28/2001 00:00:00	Findings:	.51 UG/L
Chemical:	TRICHLOROETHYLENE		
Sample Collected:	12/27/2001 00:00:00	Findings:	.64 UG/L
Chemical:	TETRACHLOROETHYLENE		
Sample Collected:	12/27/2001 00:00:00	Findings:	.69 UG/L
Chemical:	TRICHLOROETHYLENE		
Sample Collected:	01/02/2002 00:00:00	Findings:	.58 UG/L
Chemical:	TETRACHLOROETHYLENE		
Sample Collected:	01/02/2002 00:00:00	Findings:	.62 UG/L
Chemical:	TRICHLOROETHYLENE		
Sample Collected:	01/10/2002 00:00:00	Findings:	.52 UG/L
Chemical:	TETRACHLOROETHYLENE		
Sample Collected:	01/10/2002 00:00:00	Findings:	.6 UG/L
Chemical:	TRICHLOROETHYLENE		
Sample Collected:	01/16/2002 00:00:00	Findings:	.66 UG/L
Chemical:	TETRACHLOROETHYLENE		
Sample Collected:	01/16/2002 00:00:00	Findings:	.75 UG/L
Chemical:	TRICHLOROETHYLENE		

A3
NW
1/4 - 1/2 Mile
Lower

CA WELLS **1322**

Water System Information:

Prime Station Code:	01S/10W-31P05 S	User ID:	MET
FRDS Number:	1910039028	County:	Los Angeles
District Number:	15	Station Type:	WELL/AMBNT/MUN/INTAKE/SUPPLY
Water Type:	Well/Groundwater	Well Status:	Destroyed
Source Lat/Long:	340200.0 1175800.0	Precision:	Undefined
Source Name:	WELL B7B - DESTROYED		
System Number:	1910039		
System Name:	SAN GABRIEL VALLEY WATER CO.-EL MONTE		
Organization That Operates System:			
	P O BOX 6010		
	EL MONTE, CA 91734		
Pop Served:	151064	Connections:	43161
Area Served:	EL MONTE/SAN GABRIEL BASIN		

Sample Collected:	03/15/1985 00:00:00	Findings:	1.4 UG/L
Chemical:	TETRACHLOROETHYLENE		
Sample Collected:	03/15/1985 00:00:00	Findings:	2.3 UG/L
Chemical:	TRICHLOROETHYLENE		
Sample Collected:	03/29/1985 00:00:00	Findings:	1.2 UG/L
Chemical:	TETRACHLOROETHYLENE		
Sample Collected:	03/29/1985 00:00:00	Findings:	2.4 UG/L
Chemical:	TRICHLOROETHYLENE		

A4
NW
1/4 - 1/2 Mile
Lower

CA WELLS **1316**

Water System Information:

Prime Station Code:	01S/10W-31F04 S	User ID:	MET
FRDS Number:	1910039018	County:	Los Angeles
District Number:	15	Station Type:	WELL/AMBNT/MUN/INTAKE
Water Type:	Well/Groundwater	Well Status:	Active Raw
Source Lat/Long:	340200.0 1175800.0	Precision:	0.5 Mile (30 Seconds)
Source Name:	WELL B11B		
System Number:	1910039		
System Name:	SAN GABRIEL VALLEY WATER CO.-EL MONTE		
Organization That Operates System:			
	P O BOX 6010		
	EL MONTE, CA 91734		
Pop Served:	151064	Connections:	43161
Area Served:	EL MONTE/SAN GABRIEL BASIN		
Sample Collected:	02/21/2002 00:00:00	Findings:	16 UG/L
Chemical:	1,1-DICHLOROETHYLENE		
Sample Collected:	02/21/2002 00:00:00	Findings:	10 UG/L
Chemical:	TRICHLOROETHYLENE		
Sample Collected:	02/21/2002 00:00:00	Findings:	17 MG/L
Chemical:	NITRATE (AS NO3)		
Sample Collected:	02/21/2002 00:00:00	Findings:	1.7 UG/L
Chemical:	CIS-1,2-DICHLOROETHYLENE		
Sample Collected:	03/05/2002 00:00:00	Findings:	9.1 UG/L
Chemical:	TETRACHLOROETHYLENE		
Sample Collected:	03/05/2002 00:00:00	Findings:	12 UG/L
Chemical:	1,1-DICHLOROETHYLENE		
Sample Collected:	03/05/2002 00:00:00	Findings:	6.3 UG/L
Chemical:	TRICHLOROETHYLENE		
Sample Collected:	04/03/2002 00:00:00	Findings:	7.6 UG/L
Chemical:	TETRACHLOROETHYLENE		
Sample Collected:	04/03/2002 00:00:00	Findings:	10 UG/L
Chemical:	1,1-DICHLOROETHYLENE		
Sample Collected:	04/03/2002 00:00:00	Findings:	5.8 UG/L
Chemical:	TRICHLOROETHYLENE		

Sample Collected:	05/02/2002 00:00:00	Findings:	9.1 UG/L
Chemical:	TETRACHLOROETHYLENE		
Sample Collected:	05/02/2002 00:00:00	Findings:	7.8 UG/L
Chemical:	1,1-DICHLOROETHYLENE		
Sample Collected:	05/02/2002 00:00:00	Findings:	4.8 UG/L
Chemical:	TRICHLOROETHYLENE		
Sample Collected:	05/15/2002 00:00:00	Findings:	8.7 UG/L
Chemical:	VANADIUM		
Sample Collected:	05/15/2002 00:00:00	Findings:	7.3 UG/L
Chemical:	TETRACHLOROETHYLENE		
Sample Collected:	05/15/2002 00:00:00	Findings:	.73 UG/L
Chemical:	1,1-DICHLOROETHANE		
Sample Collected:	05/15/2002 00:00:00	Findings:	8.6 UG/L
Chemical:	1,1-DICHLOROETHYLENE		
Sample Collected:	05/15/2002 00:00:00	Findings:	4.7 UG/L
Chemical:	TRICHLOROETHYLENE		
Sample Collected:	05/15/2002 00:00:00	Findings:	12 MG/L
Chemical:	NITRATE (AS NO3)		
Sample Collected:	05/15/2002 00:00:00	Findings:	.96 UG/L
Chemical:	CIS-1,2-DICHLOROETHYLENE		
Sample Collected:	06/04/2002 00:00:00	Findings:	7.8 UG/L
Chemical:	TETRACHLOROETHYLENE		
Sample Collected:	06/04/2002 00:00:00	Findings:	.7 UG/L
Chemical:	1,1-DICHLOROETHANE		
Sample Collected:	06/04/2002 00:00:00	Findings:	8.5 UG/L
Chemical:	1,1-DICHLOROETHYLENE		
Sample Collected:	06/04/2002 00:00:00	Findings:	5.4 UG/L
Chemical:	TRICHLOROETHYLENE		
Sample Collected:	06/04/2002 00:00:00	Findings:	.99 UG/L
Chemical:	CIS-1,2-DICHLOROETHYLENE		
Sample Collected:	07/02/2002 00:00:00	Findings:	6.9 UG/L
Chemical:	TETRACHLOROETHYLENE		
Sample Collected:	07/02/2002 00:00:00	Findings:	.72 UG/L
Chemical:	1,1-DICHLOROETHANE		
Sample Collected:	07/02/2002 00:00:00	Findings:	8.2 UG/L
Chemical:	1,1-DICHLOROETHYLENE		
Sample Collected:	07/02/2002 00:00:00	Findings:	5 UG/L
Chemical:	TRICHLOROETHYLENE		
Sample Collected:	07/02/2002 00:00:00	Findings:	.85 UG/L
Chemical:	CIS-1,2-DICHLOROETHYLENE		
Sample Collected:	08/07/2002 00:00:00	Findings:	7.7 UG/L
Chemical:	TETRACHLOROETHYLENE		
Sample Collected:	08/07/2002 00:00:00	Findings:	.63 UG/L
Chemical:	1,1-DICHLOROETHANE		

Sample Collected:	08/07/2002 00:00:00	Findings:	7.6 UG/L
Chemical:	1,1-DICHLOROETHYLENE		
Sample Collected:	08/07/2002 00:00:00	Findings:	4.9 UG/L
Chemical:	TRICHLOROETHYLENE		
Sample Collected:	08/07/2002 00:00:00	Findings:	1 UG/L
Chemical:	CIS-1,2-DICHLOROETHYLENE		
Sample Collected:	09/04/2002 00:00:00	Findings:	8.1 UG/L
Chemical:	TETRACHLOROETHYLENE		
Sample Collected:	09/04/2002 00:00:00	Findings:	7.8 UG/L
Chemical:	1,1-DICHLOROETHYLENE		
Sample Collected:	09/04/2002 00:00:00	Findings:	5.1 UG/L
Chemical:	TRICHLOROETHYLENE		
Sample Collected:	09/04/2002 00:00:00	Findings:	1 UG/L
Chemical:	CIS-1,2-DICHLOROETHYLENE		
Sample Collected:	09/12/2002 00:00:00	Findings:	.43 MG/L
Chemical:	FLUORIDE (F) (NATURAL-SOURCE)		
Sample Collected:	09/12/2002 00:00:00	Findings:	11 UG/L
Chemical:	CHROMIUM (TOTAL)		
Sample Collected:	10/03/2002 00:00:00	Findings:	8.2 UG/L
Chemical:	TETRACHLOROETHYLENE		
Sample Collected:	10/03/2002 00:00:00	Findings:	.64 UG/L
Chemical:	1,1-DICHLOROETHANE		
Sample Collected:	10/03/2002 00:00:00	Findings:	8.8 UG/L
Chemical:	1,1-DICHLOROETHYLENE		
Sample Collected:	10/03/2002 00:00:00	Findings:	5.4 UG/L
Chemical:	TRICHLOROETHYLENE		
Sample Collected:	10/03/2002 00:00:00	Findings:	.96 UG/L
Chemical:	CIS-1,2-DICHLOROETHYLENE		
Sample Collected:	12/04/2002 00:00:00	Findings:	9.6 UG/L
Chemical:	TETRACHLOROETHYLENE		
Sample Collected:	12/04/2002 00:00:00	Findings:	.54 UG/L
Chemical:	1,1-DICHLOROETHANE		
Sample Collected:	12/04/2002 00:00:00	Findings:	11 UG/L
Chemical:	1,1-DICHLOROETHYLENE		
Sample Collected:	12/04/2002 00:00:00	Findings:	6.2 UG/L
Chemical:	TRICHLOROETHYLENE		
Sample Collected:	12/04/2002 00:00:00	Findings:	1.1 UG/L
Chemical:	CIS-1,2-DICHLOROETHYLENE		
Sample Collected:	12/27/2002 00:00:00	Findings:	8.2 UG/L
Chemical:	TETRACHLOROETHYLENE		
Sample Collected:	12/27/2002 00:00:00	Findings:	.59 UG/L
Chemical:	1,1-DICHLOROETHANE		
Sample Collected:	12/27/2002 00:00:00	Findings:	12 UG/L
Chemical:	1,1-DICHLOROETHYLENE		

Sample Collected:	12/27/2002 00:00:00	Findings:	5.9 UG/L
Chemical:	TRICHLOROETHYLENE		
Sample Collected:	12/27/2002 00:00:00	Findings:	11 MG/L
Chemical:	NITRATE (AS NO3)		
Sample Collected:	12/27/2002 00:00:00	Findings:	.92 UG/L
Chemical:	CIS-1,2-DICHLOROETHYLENE		
Sample Collected:	03/06/2003 00:00:00	Findings:	3.9 UG/L
Chemical:	TETRACHLOROETHYLENE		
Sample Collected:	03/06/2003 00:00:00	Findings:	5.1 UG/L
Chemical:	1,1-DICHLOROETHYLENE		
Sample Collected:	03/06/2003 00:00:00	Findings:	2.8 UG/L
Chemical:	TRICHLOROETHYLENE		
Sample Collected:	03/06/2003 00:00:00	Findings:	.52 UG/L
Chemical:	CIS-1,2-DICHLOROETHYLENE		
Sample Collected:	05/06/2003 00:00:00	Findings:	7.2 UG/L
Chemical:	TETRACHLOROETHYLENE		
Sample Collected:	05/06/2003 00:00:00	Findings:	.64 UG/L
Chemical:	1,1-DICHLOROETHANE		
Sample Collected:	05/06/2003 00:00:00	Findings:	7.2 UG/L
Chemical:	1,1-DICHLOROETHYLENE		
Sample Collected:	05/06/2003 00:00:00	Findings:	4.8 UG/L
Chemical:	TRICHLOROETHYLENE		
Sample Collected:	05/06/2003 00:00:00	Findings:	1.1 UG/L
Chemical:	CIS-1,2-DICHLOROETHYLENE		
Sample Collected:	05/13/2003 00:00:00	Findings:	7.8 UG/L
Chemical:	TETRACHLOROETHYLENE		
Sample Collected:	05/13/2003 00:00:00	Findings:	.74 UG/L
Chemical:	1,1-DICHLOROETHANE		
Sample Collected:	05/13/2003 00:00:00	Findings:	7.9 UG/L
Chemical:	1,1-DICHLOROETHYLENE		
Sample Collected:	05/13/2003 00:00:00	Findings:	5.4 UG/L
Chemical:	TRICHLOROETHYLENE		
Sample Collected:	08/04/2003 00:00:00	Findings:	5.1 UG/L
Chemical:	1,1-DICHLOROETHYLENE		
Sample Collected:	08/04/2003 00:00:00	Findings:	3.4 UG/L
Chemical:	TRICHLOROETHYLENE		
Sample Collected:	08/04/2003 00:00:00	Findings:	460 MG/L
Chemical:	TOTAL DISSOLVED SOLIDS		
Sample Collected:	08/04/2003 00:00:00	Findings:	.7 UG/L
Chemical:	CIS-1,2-DICHLOROETHYLENE		
Sample Collected:	08/06/2003 00:00:00	Findings:	7.4 UG/L
Chemical:	TETRACHLOROETHYLENE		
Sample Collected:	08/06/2003 00:00:00	Findings:	.68 UG/L
Chemical:	1,1-DICHLOROETHANE		

Sample Collected:	08/06/2003 00:00:00	Findings:	8.6 UG/L
Chemical:	1,1-DICHLOROETHYLENE		
Sample Collected:	08/06/2003 00:00:00	Findings:	4.6 UG/L
Chemical:	TRICHLOROETHYLENE		
Sample Collected:	08/06/2003 00:00:00	Findings:	1 UG/L
Chemical:	CIS-1,2-DICHLOROETHYLENE		
Sample Collected:	09/03/2003 00:00:00	Findings:	7.9 UG/L
Chemical:	TETRACHLOROETHYLENE		
Sample Collected:	09/03/2003 00:00:00	Findings:	.84 UG/L
Chemical:	1,1-DICHLOROETHANE		
Sample Collected:	09/03/2003 00:00:00	Findings:	11 UG/L
Chemical:	1,1-DICHLOROETHYLENE		
Sample Collected:	09/03/2003 00:00:00	Findings:	6.3 UG/L
Chemical:	TRICHLOROETHYLENE		
Sample Collected:	05/06/2004 00:00:00	Findings:	7.2 UG/L
Chemical:	1,1-DICHLOROETHYLENE		
Sample Collected:	05/06/2004 00:00:00	Findings:	4.2 UG/L
Chemical:	TRICHLOROETHYLENE		
Sample Collected:	05/06/2004 00:00:00	Findings:	12.3 MG/L
Chemical:	NITRATE (AS NO3)		
Sample Collected:	05/06/2004 00:00:00	Findings:	.7 UG/L
Chemical:	CIS-1,2-DICHLOROETHYLENE		
Sample Collected:	06/03/2004 00:00:00	Findings:	8.1 UG/L
Chemical:	TETRACHLOROETHYLENE		
Sample Collected:	06/03/2004 00:00:00	Findings:	.72 UG/L
Chemical:	1,1-DICHLOROETHANE		
Sample Collected:	06/03/2004 00:00:00	Findings:	11 UG/L
Chemical:	1,1-DICHLOROETHYLENE		
Sample Collected:	06/03/2004 00:00:00	Findings:	5.6 UG/L
Chemical:	TRICHLOROETHYLENE		
Sample Collected:	06/03/2004 00:00:00	Findings:	1.1 UG/L
Chemical:	CIS-1,2-DICHLOROETHYLENE		
Sample Collected:	07/07/2004 00:00:00	Findings:	7.9 UG/L
Chemical:	TETRACHLOROETHYLENE		
Sample Collected:	07/07/2004 00:00:00	Findings:	.58 UG/L
Chemical:	1,1-DICHLOROETHANE		
Sample Collected:	07/07/2004 00:00:00	Findings:	7.3 UG/L
Chemical:	1,1-DICHLOROETHYLENE		
Sample Collected:	07/07/2004 00:00:00	Findings:	5.3 UG/L
Chemical:	TRICHLOROETHYLENE		
Sample Collected:	07/07/2004 00:00:00	Findings:	.98 UG/L
Chemical:	CIS-1,2-DICHLOROETHYLENE		
Sample Collected:	08/03/2004 00:00:00	Findings:	4.6 UG/L
Chemical:	TETRACHLOROETHYLENE		

Sample Collected:	08/03/2004 00:00:00	Findings:	5.4 UG/L
Chemical:	1,1-DICHLOROETHYLENE		
Sample Collected:	08/03/2004 00:00:00	Findings:	4.7 UG/L
Chemical:	TRICHLOROETHYLENE		
Sample Collected:	12/15/2004 00:00:00	Findings:	1.2 UG/L
Chemical:	1,1-DICHLOROETHANE		
Sample Collected:	12/15/2004 00:00:00	Findings:	18 UG/L
Chemical:	1,1-DICHLOROETHYLENE		
Sample Collected:	12/15/2004 00:00:00	Findings:	12 UG/L
Chemical:	TRICHLOROETHYLENE		
Sample Collected:	12/15/2004 00:00:00	Findings:	1.8 UG/L
Chemical:	CIS-1,2-DICHLOROETHYLENE		
Sample Collected:	01/04/2005 00:00:00	Findings:	17 UG/L
Chemical:	TETRACHLOROETHYLENE		
Sample Collected:	01/04/2005 00:00:00	Findings:	1.6 UG/L
Chemical:	1,1-DICHLOROETHANE		
Sample Collected:	01/04/2005 00:00:00	Findings:	21 UG/L
Chemical:	1,1-DICHLOROETHYLENE		
Sample Collected:	01/04/2005 00:00:00	Findings:	13 UG/L
Chemical:	TRICHLOROETHYLENE		
Sample Collected:	01/04/2005 00:00:00	Findings:	2.3 UG/L
Chemical:	CIS-1,2-DICHLOROETHYLENE		
Sample Collected:	02/02/2005 00:00:00	Findings:	19 UG/L
Chemical:	TETRACHLOROETHYLENE		
Sample Collected:	02/02/2005 00:00:00	Findings:	1.9 UG/L
Chemical:	1,1-DICHLOROETHANE		
Sample Collected:	02/02/2005 00:00:00	Findings:	28 UG/L
Chemical:	1,1-DICHLOROETHYLENE		
Sample Collected:	02/02/2005 00:00:00	Findings:	16 UG/L
Chemical:	TRICHLOROETHYLENE		
Sample Collected:	02/02/2005 00:00:00	Findings:	2.6 UG/L
Chemical:	CIS-1,2-DICHLOROETHYLENE		
Sample Collected:	03/02/2005 00:00:00	Findings:	19 UG/L
Chemical:	TETRACHLOROETHYLENE		
Sample Collected:	03/02/2005 00:00:00	Findings:	2.5 UG/L
Chemical:	1,1-DICHLOROETHANE		
Sample Collected:	03/02/2005 00:00:00	Findings:	26 UG/L
Chemical:	1,1-DICHLOROETHYLENE		
Sample Collected:	03/02/2005 00:00:00	Findings:	16 UG/L
Chemical:	TRICHLOROETHYLENE		
Sample Collected:	03/02/2005 00:00:00	Findings:	3.1 UG/L
Chemical:	CIS-1,2-DICHLOROETHYLENE		
Sample Collected:	03/17/2005 00:00:00	Findings:	14 UG/L
Chemical:	TETRACHLOROETHYLENE		

Sample Collected:	03/17/2005 00:00:00	Findings:	2.3 UG/L
Chemical:	1,1-DICHLOROETHANE		
Sample Collected:	03/17/2005 00:00:00	Findings:	30 UG/L
Chemical:	1,1-DICHLOROETHYLENE		
Sample Collected:	03/17/2005 00:00:00	Findings:	15 UG/L
Chemical:	TRICHLOROETHYLENE		
Sample Collected:	03/17/2005 00:00:00	Findings:	26.1 MG/L
Chemical:	NITRATE (AS NO3)		
Sample Collected:	03/17/2005 00:00:00	Findings:	3.6 UG/L
Chemical:	CIS-1,2-DICHLOROETHYLENE		
Sample Collected:	04/06/2005 00:00:00	Findings:	12 UG/L
Chemical:	TETRACHLOROETHYLENE		
Sample Collected:	04/06/2005 00:00:00	Findings:	.87 UG/L
Chemical:	1,1-DICHLOROETHANE		
Sample Collected:	04/06/2005 00:00:00	Findings:	10 UG/L
Chemical:	1,1-DICHLOROETHYLENE		
Sample Collected:	04/06/2005 00:00:00	Findings:	8.5 UG/L
Chemical:	TRICHLOROETHYLENE		
Sample Collected:	04/06/2005 00:00:00	Findings:	1.4 UG/L
Chemical:	CIS-1,2-DICHLOROETHYLENE		
Sample Collected:	05/03/2005 00:00:00	Findings:	4.9 UG/L
Chemical:	TETRACHLOROETHYLENE		
Sample Collected:	05/03/2005 00:00:00	Findings:	5.2 UG/L
Chemical:	1,1-DICHLOROETHYLENE		
Sample Collected:	05/03/2005 00:00:00	Findings:	3.2 UG/L
Chemical:	TRICHLOROETHYLENE		
Sample Collected:	05/03/2005 00:00:00	Findings:	16 MG/L
Chemical:	NITRATE (AS NO3)		
Sample Collected:	05/03/2005 00:00:00	Findings:	.6 UG/L
Chemical:	CIS-1,2-DICHLOROETHYLENE		
Sample Collected:	05/05/2005 00:00:00	Findings:	12 UG/L
Chemical:	TETRACHLOROETHYLENE		
Sample Collected:	05/05/2005 00:00:00	Findings:	.96 UG/L
Chemical:	1,1-DICHLOROETHANE		
Sample Collected:	05/05/2005 00:00:00	Findings:	15 UG/L
Chemical:	1,1-DICHLOROETHYLENE		
Sample Collected:	05/05/2005 00:00:00	Findings:	9 UG/L
Chemical:	TRICHLOROETHYLENE		
Sample Collected:	05/05/2005 00:00:00	Findings:	1.5 UG/L
Chemical:	CIS-1,2-DICHLOROETHYLENE		
Sample Collected:	06/01/2005 00:00:00	Findings:	5.7 UG/L
Chemical:	TETRACHLOROETHYLENE		
Sample Collected:	06/01/2005 00:00:00	Findings:	9 UG/L
Chemical:	1,1-DICHLOROETHYLENE		

Sample Collected:	06/01/2005 00:00:00	Findings:	4.5 UG/L
Chemical:	TRICHLOROETHYLENE		
Sample Collected:	06/01/2005 00:00:00	Findings:	.89 UG/L
Chemical:	CIS-1,2-DICHLOROETHYLENE		
Sample Collected:	09/08/2005 00:00:00	Findings:	6.6 UG/L
Chemical:	TETRACHLOROETHYLENE		
Sample Collected:	09/08/2005 00:00:00	Findings:	5.9 UG/L
Chemical:	1,1-DICHLOROETHYLENE		
Sample Collected:	09/08/2005 00:00:00	Findings:	4 UG/L
Chemical:	TRICHLOROETHYLENE		
Sample Collected:	09/08/2005 00:00:00	Findings:	.69 UG/L
Chemical:	CIS-1,2-DICHLOROETHYLENE		
Sample Collected:	10/04/2005 00:00:00	Findings:	7.6 UG/L
Chemical:	TETRACHLOROETHYLENE		
Sample Collected:	10/04/2005 00:00:00	Findings:	6 UG/L
Chemical:	1,1-DICHLOROETHYLENE		
Sample Collected:	10/04/2005 00:00:00	Findings:	4.8 UG/L
Chemical:	TRICHLOROETHYLENE		
Sample Collected:	10/04/2005 00:00:00	Findings:	.73 UG/L
Chemical:	CIS-1,2-DICHLOROETHYLENE		
Sample Collected:	11/01/2005 00:00:00	Findings:	5.3 UG/L
Chemical:	TETRACHLOROETHYLENE		
Sample Collected:	11/01/2005 00:00:00	Findings:	4.6 UG/L
Chemical:	1,1-DICHLOROETHYLENE		
Sample Collected:	11/01/2005 00:00:00	Findings:	3.3 UG/L
Chemical:	TRICHLOROETHYLENE		
Sample Collected:	11/01/2005 00:00:00	Findings:	.6 UG/L
Chemical:	CIS-1,2-DICHLOROETHYLENE		
Sample Collected:	11/02/2005 00:00:00	Findings:	3.6 UG/L
Chemical:	TETRACHLOROETHYLENE		
Sample Collected:	11/02/2005 00:00:00	Findings:	4.1 UG/L
Chemical:	1,1-DICHLOROETHYLENE		
Sample Collected:	11/02/2005 00:00:00	Findings:	2.4 UG/L
Chemical:	TRICHLOROETHYLENE		
Sample Collected:	11/02/2005 00:00:00	Findings:	13 MG/L
Chemical:	NITRATE (AS NO3)		
Sample Collected:	12/06/2005 00:00:00	Findings:	4.4 UG/L
Chemical:	TETRACHLOROETHYLENE		
Sample Collected:	12/06/2005 00:00:00	Findings:	3.8 UG/L
Chemical:	1,1-DICHLOROETHYLENE		
Sample Collected:	12/06/2005 00:00:00	Findings:	3.1 UG/L
Chemical:	TRICHLOROETHYLENE		
Sample Collected:	12/06/2005 00:00:00	Findings:	.53 UG/L
Chemical:	CIS-1,2-DICHLOROETHYLENE		

Sample Collected:	01/04/2006 00:00:00	Findings:	19 UG/L
Chemical:	TETRACHLOROETHYLENE		
Sample Collected:	05/08/2006 00:00:00	Findings:	11.9
Chemical:	AGGRSSIVE INDEX (CORROSIVITY)		
Sample Collected:	05/10/2006 00:00:00	Findings:	3.2 UG/L
Chemical:	TETRACHLOROETHYLENE		
Sample Collected:	05/10/2006 00:00:00	Findings:	4.3 UG/L
Chemical:	1,1-DICHLOROETHYLENE		
Sample Collected:	05/10/2006 00:00:00	Findings:	2.9 UG/L
Chemical:	TRICHLOROETHYLENE		
Sample Collected:	05/10/2006 00:00:00	Findings:	13.7 MG/L
Chemical:	NITRATE (AS NO3)		
Sample Collected:	06/06/2006 00:00:00	Findings:	4.7 UG/L
Chemical:	TETRACHLOROETHYLENE		
Sample Collected:	06/06/2006 00:00:00	Findings:	4.8 UG/L
Chemical:	1,1-DICHLOROETHYLENE		
Sample Collected:	06/06/2006 00:00:00	Findings:	3.5 UG/L
Chemical:	TRICHLOROETHYLENE		
Sample Collected:	07/06/2006 00:00:00	Findings:	5.2 UG/L
Chemical:	TETRACHLOROETHYLENE		
Sample Collected:	07/06/2006 00:00:00	Findings:	4.3 UG/L
Chemical:	1,1-DICHLOROETHYLENE		
Sample Collected:	07/06/2006 00:00:00	Findings:	3.4 UG/L
Chemical:	TRICHLOROETHYLENE		
Sample Collected:	07/06/2006 00:00:00	Findings:	.62 UG/L
Chemical:	CIS-1,2-DICHLOROETHYLENE		
Sample Collected:	08/01/2006 00:00:00	Findings:	4.6 UG/L
Chemical:	TETRACHLOROETHYLENE		
Sample Collected:	08/01/2006 00:00:00	Findings:	3.9 UG/L
Chemical:	1,1-DICHLOROETHYLENE		
Sample Collected:	08/01/2006 00:00:00	Findings:	3.1 UG/L
Chemical:	TRICHLOROETHYLENE		
Sample Collected:	08/08/2006 00:00:00	Findings:	3.5 UG/L
Chemical:	TETRACHLOROETHYLENE		
Sample Collected:	08/08/2006 00:00:00	Findings:	3.5 UG/L
Chemical:	1,1-DICHLOROETHYLENE		
Sample Collected:	01/05/1999 00:00:00	Findings:	10 UG/L
Chemical:	TETRACHLOROETHYLENE		
Sample Collected:	01/05/1999 00:00:00	Findings:	14 UG/L
Chemical:	1,1-DICHLOROETHYLENE		
Sample Collected:	01/05/1999 00:00:00	Findings:	8.8 UG/L
Chemical:	TRICHLOROETHYLENE		
Sample Collected:	01/14/1999 00:00:00	Findings:	13 UG/L
Chemical:	TETRACHLOROETHYLENE		

Sample Collected:	01/14/1999 00:00:00	Findings:	1.3 UG/L
Chemical:	1,1-DICHLOROETHANE		
Sample Collected:	01/14/1999 00:00:00	Findings:	16.2 UG/L
Chemical:	1,1-DICHLOROETHYLENE		
Sample Collected:	01/14/1999 00:00:00	Findings:	10.9 UG/L
Chemical:	TRICHLOROETHYLENE		
Sample Collected:	01/14/1999 00:00:00	Findings:	1.4 UG/L
Chemical:	CIS-1,2-DICHLOROETHYLENE		
Sample Collected:	02/02/1999 00:00:00	Findings:	11 UG/L
Chemical:	TETRACHLOROETHYLENE		
Sample Collected:	02/02/1999 00:00:00	Findings:	19 UG/L
Chemical:	1,1-DICHLOROETHYLENE		
Sample Collected:	07/15/1999 00:00:00	Findings:	8.3 UG/L
Chemical:	TETRACHLOROETHYLENE		
Sample Collected:	07/15/1999 00:00:00	Findings:	.8 UG/L
Chemical:	1,1-DICHLOROETHANE		
Sample Collected:	07/15/1999 00:00:00	Findings:	9.9 UG/L
Chemical:	1,1-DICHLOROETHYLENE		
Sample Collected:	07/15/1999 00:00:00	Findings:	6.8 UG/L
Chemical:	TRICHLOROETHYLENE		
Sample Collected:	07/15/1999 00:00:00	Findings:	14.9 MG/L
Chemical:	NITRATE (AS NO3)		
Sample Collected:	07/15/1999 00:00:00	Findings:	.9 UG/L
Chemical:	CIS-1,2-DICHLOROETHYLENE		
Sample Collected:	05/04/2000 00:00:00	Findings:	26 MG/L
Chemical:	NITRATE (AS NO3)		
Sample Collected:	05/04/2000 00:00:00	Findings:	.1 NTU
Chemical:	TURBIDITY, LABORATORY		
Sample Collected:	05/04/2000 00:00:00	Findings:	12.12
Chemical:	AGGRSSIVE INDEX (CORROSIVITY)		
Sample Collected:	06/07/2000 00:00:00	Findings:	9.8 UG/L
Chemical:	TETRACHLOROETHYLENE		
Sample Collected:	06/07/2000 00:00:00	Findings:	.8 UG/L
Chemical:	1,1-DICHLOROETHANE		
Sample Collected:	06/07/2000 00:00:00	Findings:	11.8 UG/L
Chemical:	1,1-DICHLOROETHYLENE		
Sample Collected:	06/07/2000 00:00:00	Findings:	8.4 UG/L
Chemical:	TRICHLOROETHYLENE		
Sample Collected:	06/07/2000 00:00:00	Findings:	1 UG/L
Chemical:	CIS-1,2-DICHLOROETHYLENE		
Sample Collected:	06/07/2000 00:00:00	Findings:	7 UG/L
Chemical:	PERCHLORATE		
Sample Collected:	06/07/2000 00:00:00	Findings:	12 UG/L
Chemical:	TETRACHLOROETHYLENE		

Sample Collected:	06/07/2000 00:00:00	Findings:	18 UG/L
Chemical:	1,1-DICHLOROETHYLENE		
Sample Collected:	06/07/2000 00:00:00	Findings:	9 UG/L
Chemical:	TRICHLOROETHYLENE		
Sample Collected:	07/05/2000 00:00:00	Findings:	13 UG/L
Chemical:	TETRACHLOROETHYLENE		
Sample Collected:	07/05/2000 00:00:00	Findings:	18 UG/L
Chemical:	1,1-DICHLOROETHYLENE		
Sample Collected:	07/05/2000 00:00:00	Findings:	9 UG/L
Chemical:	TRICHLOROETHYLENE		
Sample Collected:	08/02/2000 00:00:00	Findings:	8.3 UG/L
Chemical:	TETRACHLOROETHYLENE		
Sample Collected:	08/02/2000 00:00:00	Findings:	13 UG/L
Chemical:	1,1-DICHLOROETHYLENE		
Sample Collected:	08/02/2000 00:00:00	Findings:	6.6 UG/L
Chemical:	TRICHLOROETHYLENE		
Sample Collected:	08/10/2000 00:00:00	Findings:	1 PCI/L
Chemical:	GROSS ALPHA COUNTING ERROR		
Sample Collected:	08/10/2000 00:00:00	Findings:	8.3 UG/L
Chemical:	TETRACHLOROETHYLENE		
Sample Collected:	08/10/2000 00:00:00	Findings:	.6 UG/L
Chemical:	1,1-DICHLOROETHANE		
Sample Collected:	08/10/2000 00:00:00	Findings:	10.9 UG/L
Chemical:	1,1-DICHLOROETHYLENE		
Sample Collected:	01/04/2001 00:00:00	Findings:	16 UG/L
Chemical:	1,1-DICHLOROETHYLENE		
Sample Collected:	01/04/2001 00:00:00	Findings:	10 UG/L
Chemical:	TRICHLOROETHYLENE		
Sample Collected:	02/07/2001 00:00:00	Findings:	12 UG/L
Chemical:	TETRACHLOROETHYLENE		
Sample Collected:	02/07/2001 00:00:00	Findings:	15 UG/L
Chemical:	1,1-DICHLOROETHYLENE		
Sample Collected:	02/07/2001 00:00:00	Findings:	9.7 UG/L
Chemical:	TRICHLOROETHYLENE		
Sample Collected:	03/07/2001 00:00:00	Findings:	19 UG/L
Chemical:	TETRACHLOROETHYLENE		
Sample Collected:	03/07/2001 00:00:00	Findings:	21 UG/L
Chemical:	1,1-DICHLOROETHYLENE		
Sample Collected:	03/07/2001 00:00:00	Findings:	13 UG/L
Chemical:	TRICHLOROETHYLENE		
Sample Collected:	04/04/2001 00:00:00	Findings:	11 UG/L
Chemical:	TETRACHLOROETHYLENE		
Sample Collected:	04/04/2001 00:00:00	Findings:	11 UG/L
Chemical:	1,1-DICHLOROETHYLENE		

Sample Collected:	04/04/2001 00:00:00	Findings:	7.5 UG/L
Chemical:	TRICHLOROETHYLENE		
Sample Collected:	05/02/2001 00:00:00	Findings:	13 UG/L
Chemical:	TETRACHLOROETHYLENE		
Sample Collected:	05/02/2001 00:00:00	Findings:	13 UG/L
Chemical:	1,1-DICHLOROETHYLENE		
Sample Collected:	05/02/2001 00:00:00	Findings:	8.5 UG/L
Chemical:	TRICHLOROETHYLENE		
Sample Collected:	05/24/2001 00:00:00	Findings:	3.52 PCI/L
Chemical:	GROSS ALPHA		
Sample Collected:	05/24/2001 00:00:00	Findings:	.75 PCI/L
Chemical:	GROSS ALPHA COUNTING ERROR		
Sample Collected:	05/24/2001 00:00:00	Findings:	9.1 UG/L
Chemical:	TETRACHLOROETHYLENE		
Sample Collected:	05/24/2001 00:00:00	Findings:	.8 UG/L
Chemical:	1,1-DICHLOROETHANE		
Sample Collected:	05/24/2001 00:00:00	Findings:	9.9 UG/L
Chemical:	1,1-DICHLOROETHYLENE		
Sample Collected:	05/24/2001 00:00:00	Findings:	7.2 UG/L
Chemical:	TRICHLOROETHYLENE		
Sample Collected:	05/24/2001 00:00:00	Findings:	14.5 MG/L
Chemical:	NITRATE (AS NO3)		
Sample Collected:	05/24/2001 00:00:00	Findings:	.9 UG/L
Chemical:	CIS-1,2-DICHLOROETHYLENE		
Sample Collected:	05/24/2001 00:00:00	Findings:	10.3 UG/L
Chemical:	CHROMIUM, HEXAVALENT		
Sample Collected:	09/05/2001 00:00:00	Findings:	7.3 UG/L
Chemical:	TETRACHLOROETHYLENE		
Sample Collected:	09/05/2001 00:00:00	Findings:	13 UG/L
Chemical:	1,1-DICHLOROETHYLENE		
Sample Collected:	09/05/2001 00:00:00	Findings:	8.2 UG/L
Chemical:	TRICHLOROETHYLENE		
Sample Collected:	10/03/2001 00:00:00	Findings:	10 UG/L
Chemical:	TETRACHLOROETHYLENE		
Sample Collected:	10/03/2001 00:00:00	Findings:	13 UG/L
Chemical:	1,1-DICHLOROETHYLENE		
Sample Collected:	10/03/2001 00:00:00	Findings:	8.4 UG/L
Chemical:	TRICHLOROETHYLENE		
Sample Collected:	10/10/2001 00:00:00	Findings:	12 UG/L
Chemical:	TETRACHLOROETHYLENE		
Sample Collected:	10/10/2001 00:00:00	Findings:	1.2 UG/L
Chemical:	1,1-DICHLOROETHANE		
Sample Collected:	10/10/2001 00:00:00	Findings:	14 UG/L
Chemical:	1,1-DICHLOROETHYLENE		

Sample Collected:	09/12/2002 00:00:00	Findings:	8.2 UG/L
Chemical:	TETRACHLOROETHYLENE		
Sample Collected:	09/12/2002 00:00:00	Findings:	.51 UG/L
Chemical:	1,1-DICHLOROETHANE		
Sample Collected:	09/12/2002 00:00:00	Findings:	9.1 UG/L
Chemical:	1,1-DICHLOROETHYLENE		
Sample Collected:	09/12/2002 00:00:00	Findings:	5 UG/L
Chemical:	TRICHLOROETHYLENE		
Sample Collected:	09/12/2002 00:00:00	Findings:	13 MG/L
Chemical:	NITRATE (AS NO3)		
Sample Collected:	09/12/2002 00:00:00	Findings:	.98 UG/L
Chemical:	CIS-1,2-DICHLOROETHYLENE		
Sample Collected:	05/13/2003 00:00:00	Findings:	12 MG/L
Chemical:	NITRATE (AS NO3)		
Sample Collected:	05/13/2003 00:00:00	Findings:	1.1 UG/L
Chemical:	CIS-1,2-DICHLOROETHYLENE		
Sample Collected:	05/28/2003 00:00:00	Findings:	72 C
Chemical:	SOURCE TEMPERATURE C		
Sample Collected:	05/28/2003 00:00:00	Findings:	630 US
Chemical:	SPECIFIC CONDUCTANCE		
Sample Collected:	05/28/2003 00:00:00	Findings:	7.74
Chemical:	PH, LABORATORY		
Sample Collected:	05/28/2003 00:00:00	Findings:	200 MG/L
Chemical:	ALKALINITY (TOTAL) AS CACO3		
Sample Collected:	05/28/2003 00:00:00	Findings:	240 MG/L
Chemical:	BICARBONATE ALKALINITY		
Sample Collected:	05/28/2003 00:00:00	Findings:	210 MG/L
Chemical:	HARDNESS (TOTAL) AS CACO3		
Sample Collected:	05/28/2003 00:00:00	Findings:	58 MG/L
Chemical:	CALCIUM		
Sample Collected:	05/28/2003 00:00:00	Findings:	16 MG/L
Chemical:	MAGNESIUM		
Sample Collected:	05/28/2003 00:00:00	Findings:	46 MG/L
Chemical:	SODIUM		
Sample Collected:	05/28/2003 00:00:00	Findings:	2 MG/L
Chemical:	POTASSIUM		
Sample Collected:	05/28/2003 00:00:00	Findings:	29 MG/L
Chemical:	CHLORIDE		
Sample Collected:	05/28/2003 00:00:00	Findings:	.43 MG/L
Chemical:	FLUORIDE (F) (NATURAL-SOURCE)		
Sample Collected:	05/28/2003 00:00:00	Findings:	390 MG/L
Chemical:	TOTAL DISSOLVED SOLIDS		
Sample Collected:	05/28/2003 00:00:00	Findings:	.353
Chemical:	LANGELIER INDEX @ 60 C		

GEOCHECK® - PHYSICAL SETTING SOURCE MAP FINDINGS

Sample Collected:	05/28/2003 00:00:00	Findings:	14 MG/L
Chemical:	NITRATE (AS NO3)		
Sample Collected:	06/02/2003 00:00:00	Findings:	8 UG/L
Chemical:	TETRACHLOROETHYLENE		
Sample Collected:	06/02/2003 00:00:00	Findings:	.61 UG/L
Chemical:	1,1-DICHLOROETHANE		
Sample Collected:	06/02/2003 00:00:00	Findings:	6.2 UG/L
Chemical:	1,1-DICHLOROETHYLENE		
Sample Collected:	06/02/2003 00:00:00	Findings:	5.6 UG/L
Chemical:	TRICHLOROETHYLENE		
Sample Collected:	06/02/2003 00:00:00	Findings:	.86 UG/L
Chemical:	CIS-1,2-DICHLOROETHYLENE		
Sample Collected:	07/01/2003 00:00:00	Findings:	7.4 UG/L
Chemical:	TETRACHLOROETHYLENE		
Sample Collected:	07/01/2003 00:00:00	Findings:	.64 UG/L
Chemical:	1,1-DICHLOROETHANE		
Sample Collected:	07/01/2003 00:00:00	Findings:	7.9 UG/L
Chemical:	1,1-DICHLOROETHYLENE		
Sample Collected:	07/01/2003 00:00:00	Findings:	4.9 UG/L
Chemical:	TRICHLOROETHYLENE		
Sample Collected:	07/01/2003 00:00:00	Findings:	.88 UG/L
Chemical:	CIS-1,2-DICHLOROETHYLENE		
Sample Collected:	08/04/2003 00:00:00	Findings:	5 UG/L
Chemical:	TETRACHLOROETHYLENE		
Sample Collected:	09/03/2003 00:00:00	Findings:	1.1 UG/L
Chemical:	CIS-1,2-DICHLOROETHYLENE		
Sample Collected:	09/09/2003 00:00:00	Findings:	11.7 MG/L
Chemical:	NITRATE (AS NO3)		
Sample Collected:	10/01/2003 00:00:00	Findings:	7 UG/L
Chemical:	TETRACHLOROETHYLENE		
Sample Collected:	10/01/2003 00:00:00	Findings:	.6 UG/L
Chemical:	1,1-DICHLOROETHANE		
Sample Collected:	10/01/2003 00:00:00	Findings:	8 UG/L
Chemical:	1,1-DICHLOROETHYLENE		
Sample Collected:	10/01/2003 00:00:00	Findings:	5 UG/L
Chemical:	TRICHLOROETHYLENE		
Sample Collected:	10/01/2003 00:00:00	Findings:	.95 UG/L
Chemical:	CIS-1,2-DICHLOROETHYLENE		
Sample Collected:	11/04/2003 00:00:00	Findings:	6.2 UG/L
Chemical:	TETRACHLOROETHYLENE		
Sample Collected:	11/04/2003 00:00:00	Findings:	.52 UG/L
Chemical:	1,1-DICHLOROETHANE		
Sample Collected:	11/04/2003 00:00:00	Findings:	6.3 UG/L
Chemical:	1,1-DICHLOROETHYLENE		

Sample Collected:	11/04/2003 00:00:00	Findings:	4.4 UG/L
Chemical:	TRICHLOROETHYLENE		
Sample Collected:	11/04/2003 00:00:00	Findings:	1 UG/L
Chemical:	CIS-1,2-DICHLOROETHYLENE		
Sample Collected:	11/17/2003 00:00:00	Findings:	5.2 UG/L
Chemical:	TETRACHLOROETHYLENE		
Sample Collected:	11/17/2003 00:00:00	Findings:	5.7 UG/L
Chemical:	1,1-DICHLOROETHYLENE		
Sample Collected:	11/17/2003 00:00:00	Findings:	4.1 UG/L
Chemical:	TRICHLOROETHYLENE		
Sample Collected:	11/17/2003 00:00:00	Findings:	11.9 MG/L
Chemical:	NITRATE (AS NO3)		
Sample Collected:	11/17/2003 00:00:00	Findings:	.7 UG/L
Chemical:	CIS-1,2-DICHLOROETHYLENE		
Sample Collected:	12/03/2003 00:00:00	Findings:	6.1 UG/L
Chemical:	TETRACHLOROETHYLENE		
Sample Collected:	12/03/2003 00:00:00	Findings:	.58 UG/L
Chemical:	1,1-DICHLOROETHANE		
Sample Collected:	12/03/2003 00:00:00	Findings:	7.9 UG/L
Chemical:	1,1-DICHLOROETHYLENE		
Sample Collected:	12/03/2003 00:00:00	Findings:	4.4 UG/L
Chemical:	TRICHLOROETHYLENE		
Sample Collected:	12/03/2003 00:00:00	Findings:	1 UG/L
Chemical:	CIS-1,2-DICHLOROETHYLENE		
Sample Collected:	01/07/2004 00:00:00	Findings:	5.9 UG/L
Chemical:	TETRACHLOROETHYLENE		
Sample Collected:	01/07/2004 00:00:00	Findings:	.62 UG/L
Chemical:	1,1-DICHLOROETHANE		
Sample Collected:	01/07/2004 00:00:00	Findings:	7.9 UG/L
Chemical:	1,1-DICHLOROETHYLENE		
Sample Collected:	01/07/2004 00:00:00	Findings:	4.2 UG/L
Chemical:	TRICHLOROETHYLENE		
Sample Collected:	01/07/2004 00:00:00	Findings:	.83 UG/L
Chemical:	CIS-1,2-DICHLOROETHYLENE		
Sample Collected:	02/05/2004 00:00:00	Findings:	7.1 UG/L
Chemical:	TETRACHLOROETHYLENE		
Sample Collected:	02/05/2004 00:00:00	Findings:	.69 UG/L
Chemical:	1,1-DICHLOROETHANE		
Sample Collected:	02/05/2004 00:00:00	Findings:	9.6 UG/L
Chemical:	1,1-DICHLOROETHYLENE		
Sample Collected:	02/05/2004 00:00:00	Findings:	5.5 UG/L
Chemical:	TRICHLOROETHYLENE		
Sample Collected:	02/05/2004 00:00:00	Findings:	.9 UG/L
Chemical:	CIS-1,2-DICHLOROETHYLENE		

Sample Collected:	02/17/2004 00:00:00	Findings:	4.5 UG/L
Chemical:	TETRACHLOROETHYLENE		
Sample Collected:	02/17/2004 00:00:00	Findings:	4.9 UG/L
Chemical:	1,1-DICHLOROETHYLENE		
Sample Collected:	02/17/2004 00:00:00	Findings:	4.4 UG/L
Chemical:	TRICHLOROETHYLENE		
Sample Collected:	02/17/2004 00:00:00	Findings:	11.3 MG/L
Chemical:	NITRATE (AS NO3)		
Sample Collected:	02/17/2004 00:00:00	Findings:	.7 UG/L
Chemical:	CIS-1,2-DICHLOROETHYLENE		
Sample Collected:	03/02/2004 00:00:00	Findings:	6.4 UG/L
Chemical:	TETRACHLOROETHYLENE		
Sample Collected:	03/02/2004 00:00:00	Findings:	.55 UG/L
Chemical:	1,1-DICHLOROETHANE		
Sample Collected:	03/02/2004 00:00:00	Findings:	7.9 UG/L
Chemical:	1,1-DICHLOROETHYLENE		
Sample Collected:	03/02/2004 00:00:00	Findings:	4.8 UG/L
Chemical:	TRICHLOROETHYLENE		
Sample Collected:	03/02/2004 00:00:00	Findings:	.95 UG/L
Chemical:	CIS-1,2-DICHLOROETHYLENE		
Sample Collected:	04/06/2004 00:00:00	Findings:	7 UG/L
Chemical:	TETRACHLOROETHYLENE		
Sample Collected:	04/06/2004 00:00:00	Findings:	.57 UG/L
Chemical:	1,1-DICHLOROETHANE		
Sample Collected:	04/06/2004 00:00:00	Findings:	6.7 UG/L
Chemical:	1,1-DICHLOROETHYLENE		
Sample Collected:	04/06/2004 00:00:00	Findings:	5.1 UG/L
Chemical:	TRICHLOROETHYLENE		
Sample Collected:	04/06/2004 00:00:00	Findings:	1 UG/L
Chemical:	CIS-1,2-DICHLOROETHYLENE		
Sample Collected:	05/05/2004 00:00:00	Findings:	6.3 UG/L
Chemical:	TETRACHLOROETHYLENE		
Sample Collected:	05/05/2004 00:00:00	Findings:	.56 UG/L
Chemical:	1,1-DICHLOROETHANE		
Sample Collected:	05/05/2004 00:00:00	Findings:	6.3 UG/L
Chemical:	1,1-DICHLOROETHYLENE		
Sample Collected:	05/05/2004 00:00:00	Findings:	4.8 UG/L
Chemical:	TRICHLOROETHYLENE		
Sample Collected:	05/05/2004 00:00:00	Findings:	.95 UG/L
Chemical:	CIS-1,2-DICHLOROETHYLENE		
Sample Collected:	05/06/2004 00:00:00	Findings:	5 UG/L
Chemical:	TETRACHLOROETHYLENE		
Sample Collected:	08/03/2004 00:00:00	Findings:	12.6 MG/L
Chemical:	NITRATE (AS NO3)		

Sample Collected:	08/03/2004 00:00:00	Findings:	.8 UG/L
Chemical:	CIS-1,2-DICHLOROETHYLENE		
Sample Collected:	08/04/2004 00:00:00	Findings:	6.2 UG/L
Chemical:	TETRACHLOROETHYLENE		
Sample Collected:	08/04/2004 00:00:00	Findings:	.53 UG/L
Chemical:	1,1-DICHLOROETHANE		
Sample Collected:	08/04/2004 00:00:00	Findings:	8.1 UG/L
Chemical:	1,1-DICHLOROETHYLENE		
Sample Collected:	08/04/2004 00:00:00	Findings:	4.5 UG/L
Chemical:	TRICHLOROETHYLENE		
Sample Collected:	08/04/2004 00:00:00	Findings:	.87 UG/L
Chemical:	CIS-1,2-DICHLOROETHYLENE		
Sample Collected:	09/01/2004 00:00:00	Findings:	6.4 UG/L
Chemical:	TETRACHLOROETHYLENE		
Sample Collected:	09/01/2004 00:00:00	Findings:	.54 UG/L
Chemical:	1,1-DICHLOROETHANE		
Sample Collected:	09/01/2004 00:00:00	Findings:	7.1 UG/L
Chemical:	1,1-DICHLOROETHYLENE		
Sample Collected:	09/01/2004 00:00:00	Findings:	4.7 UG/L
Chemical:	TRICHLOROETHYLENE		
Sample Collected:	09/01/2004 00:00:00	Findings:	.78 UG/L
Chemical:	CIS-1,2-DICHLOROETHYLENE		
Sample Collected:	10/06/2004 00:00:00	Findings:	6.4 UG/L
Chemical:	TETRACHLOROETHYLENE		
Sample Collected:	10/06/2004 00:00:00	Findings:	.53 UG/L
Chemical:	1,1-DICHLOROETHANE		
Sample Collected:	10/06/2004 00:00:00	Findings:	5.8 UG/L
Chemical:	1,1-DICHLOROETHYLENE		
Sample Collected:	10/06/2004 00:00:00	Findings:	4.8 UG/L
Chemical:	TRICHLOROETHYLENE		
Sample Collected:	10/06/2004 00:00:00	Findings:	.89 UG/L
Chemical:	CIS-1,2-DICHLOROETHYLENE		
Sample Collected:	11/02/2004 00:00:00	Findings:	4.8 UG/L
Chemical:	TETRACHLOROETHYLENE		
Sample Collected:	11/02/2004 00:00:00	Findings:	5.5 UG/L
Chemical:	1,1-DICHLOROETHYLENE		
Sample Collected:	11/02/2004 00:00:00	Findings:	3.8 UG/L
Chemical:	TRICHLOROETHYLENE		
Sample Collected:	11/02/2004 00:00:00	Findings:	13.8 MG/L
Chemical:	NITRATE (AS NO3)		
Sample Collected:	11/02/2004 00:00:00	Findings:	.8 UG/L
Chemical:	CIS-1,2-DICHLOROETHYLENE		
Sample Collected:	11/03/2004 00:00:00	Findings:	4.6 UG/L
Chemical:	TETRACHLOROETHYLENE		

GEOCHECK® - PHYSICAL SETTING SOURCE MAP FINDINGS

Sample Collected:	11/03/2004 00:00:00	Findings:	.56 UG/L
Chemical:	1,1-DICHLOROETHANE		
Sample Collected:	11/03/2004 00:00:00	Findings:	7.9 UG/L
Chemical:	1,1-DICHLOROETHYLENE		
Sample Collected:	11/03/2004 00:00:00	Findings:	3.8 UG/L
Chemical:	TRICHLOROETHYLENE		
Sample Collected:	11/03/2004 00:00:00	Findings:	.95 UG/L
Chemical:	CIS-1,2-DICHLOROETHYLENE		
Sample Collected:	12/15/2004 00:00:00	Findings:	16 UG/L
Chemical:	TETRACHLOROETHYLENE		
Sample Collected:	08/02/2005 00:00:00	Findings:	6.1 UG/L
Chemical:	TETRACHLOROETHYLENE		
Sample Collected:	08/02/2005 00:00:00	Findings:	5.4 UG/L
Chemical:	1,1-DICHLOROETHYLENE		
Sample Collected:	08/02/2005 00:00:00	Findings:	4.4 UG/L
Chemical:	TRICHLOROETHYLENE		
Sample Collected:	08/02/2005 00:00:00	Findings:	.76 UG/L
Chemical:	CIS-1,2-DICHLOROETHYLENE		
Sample Collected:	08/18/2005 00:00:00	Findings:	.42 MG/L
Chemical:	FLUORIDE (F) (NATURAL-SOURCE)		
Sample Collected:	08/18/2005 00:00:00	Findings:	11 UG/L
Chemical:	CHROMIUM (TOTAL)		
Sample Collected:	08/18/2005 00:00:00	Findings:	4.2 UG/L
Chemical:	TETRACHLOROETHYLENE		
Sample Collected:	08/18/2005 00:00:00	Findings:	4.2 UG/L
Chemical:	1,1-DICHLOROETHYLENE		
Sample Collected:	08/18/2005 00:00:00	Findings:	3.4 UG/L
Chemical:	TRICHLOROETHYLENE		
Sample Collected:	08/18/2005 00:00:00	Findings:	13.9 MG/L
Chemical:	NITRATE (AS NO3)		
Sample Collected:	01/04/2006 00:00:00	Findings:	1.5 UG/L
Chemical:	1,1-DICHLOROETHANE		
Sample Collected:	01/04/2006 00:00:00	Findings:	23 UG/L
Chemical:	1,1-DICHLOROETHYLENE		
Sample Collected:	01/04/2006 00:00:00	Findings:	14 UG/L
Chemical:	TRICHLOROETHYLENE		
Sample Collected:	01/04/2006 00:00:00	Findings:	2 UG/L
Chemical:	CIS-1,2-DICHLOROETHYLENE		
Sample Collected:	02/01/2006 00:00:00	Findings:	5.3 UG/L
Chemical:	TETRACHLOROETHYLENE		
Sample Collected:	02/01/2006 00:00:00	Findings:	4 UG/L
Chemical:	1,1-DICHLOROETHYLENE		
Sample Collected:	02/01/2006 00:00:00	Findings:	3.5 UG/L
Chemical:	TRICHLOROETHYLENE		

Sample Collected:	02/01/2006 00:00:00	Findings:	.57 UG/L
Chemical:	CIS-1,2-DICHLOROETHYLENE		
Sample Collected:	02/06/2006 00:00:00	Findings:	4.3 UG/L
Chemical:	TETRACHLOROETHYLENE		
Sample Collected:	02/06/2006 00:00:00	Findings:	7.2 UG/L
Chemical:	1,1-DICHLOROETHYLENE		
Sample Collected:	02/06/2006 00:00:00	Findings:	4.6 UG/L
Chemical:	TRICHLOROETHYLENE		
Sample Collected:	02/06/2006 00:00:00	Findings:	16.5 MG/L
Chemical:	NITRATE (AS NO3)		
Sample Collected:	02/06/2006 00:00:00	Findings:	.8 UG/L
Chemical:	CIS-1,2-DICHLOROETHYLENE		
Sample Collected:	03/02/2006 00:00:00	Findings:	6.7 UG/L
Chemical:	TETRACHLOROETHYLENE		
Sample Collected:	03/02/2006 00:00:00	Findings:	5.8 UG/L
Chemical:	1,1-DICHLOROETHYLENE		
Sample Collected:	03/02/2006 00:00:00	Findings:	5.1 UG/L
Chemical:	TRICHLOROETHYLENE		
Sample Collected:	03/02/2006 00:00:00	Findings:	.84 UG/L
Chemical:	CIS-1,2-DICHLOROETHYLENE		
Sample Collected:	04/05/2006 00:00:00	Findings:	5 UG/L
Chemical:	TETRACHLOROETHYLENE		
Sample Collected:	04/05/2006 00:00:00	Findings:	4.3 UG/L
Chemical:	1,1-DICHLOROETHYLENE		
Sample Collected:	04/05/2006 00:00:00	Findings:	3.3 UG/L
Chemical:	TRICHLOROETHYLENE		
Sample Collected:	04/05/2006 00:00:00	Findings:	.57 UG/L
Chemical:	CIS-1,2-DICHLOROETHYLENE		
Sample Collected:	05/05/2006 00:00:00	Findings:	4.8 UG/L
Chemical:	TETRACHLOROETHYLENE		
Sample Collected:	05/05/2006 00:00:00	Findings:	3.7 UG/L
Chemical:	1,1-DICHLOROETHYLENE		
Sample Collected:	05/05/2006 00:00:00	Findings:	3.3 UG/L
Chemical:	TRICHLOROETHYLENE		
Sample Collected:	05/05/2006 00:00:00	Findings:	.57 UG/L
Chemical:	CIS-1,2-DICHLOROETHYLENE		
Sample Collected:	05/08/2006 00:00:00	Findings:	710 US
Chemical:	SPECIFIC CONDUCTANCE		
Sample Collected:	05/08/2006 00:00:00	Findings:	7.32
Chemical:	PH, LABORATORY		
Sample Collected:	05/08/2006 00:00:00	Findings:	220 MG/L
Chemical:	ALKALINITY (TOTAL) AS CACO3		
Sample Collected:	05/08/2006 00:00:00	Findings:	270 MG/L
Chemical:	BICARBONATE ALKALINITY		

GEOCHECK® - PHYSICAL SETTING SOURCE MAP FINDINGS

Sample Collected:	05/08/2006 00:00:00	Findings:	260 MG/L
Chemical:	HARDNESS (TOTAL) AS CACO3		
Sample Collected:	05/08/2006 00:00:00	Findings:	73 MG/L
Chemical:	CALCIUM		
Sample Collected:	05/08/2006 00:00:00	Findings:	20 MG/L
Chemical:	MAGNESIUM		
Sample Collected:	05/08/2006 00:00:00	Findings:	49 MG/L
Chemical:	SODIUM		
Sample Collected:	05/08/2006 00:00:00	Findings:	1.9 MG/L
Chemical:	POTASSIUM		
Sample Collected:	05/08/2006 00:00:00	Findings:	35 MG/L
Chemical:	CHLORIDE		
Sample Collected:	05/08/2006 00:00:00	Findings:	.43 MG/L
Chemical:	FLUORIDE (F) (NATURAL-SOURCE)		
Sample Collected:	05/08/2006 00:00:00	Findings:	430 MG/L
Chemical:	TOTAL DISSOLVED SOLIDS		
Sample Collected:	05/08/2006 00:00:00	Findings:	.58
Chemical:	LANGELIER INDEX @ 60 C		
Sample Collected:	05/08/2006 00:00:00	Findings:	21 MG/L
Chemical:	NITRATE (AS NO3)		
Sample Collected:	08/08/2006 00:00:00	Findings:	2.9 UG/L
Chemical:	TRICHLOROETHYLENE		
Sample Collected:	08/08/2006 00:00:00	Findings:	14.5 MG/L
Chemical:	NITRATE (AS NO3)		
Sample Collected:	09/06/2006 00:00:00	Findings:	5.1 UG/L
Chemical:	TETRACHLOROETHYLENE		
Sample Collected:	09/06/2006 00:00:00	Findings:	4.4 UG/L
Chemical:	1,1-DICHLOROETHYLENE		
Sample Collected:	09/06/2006 00:00:00	Findings:	3 UG/L
Chemical:	TRICHLOROETHYLENE		
Sample Collected:	09/06/2006 00:00:00	Findings:	.53 UG/L
Chemical:	CIS-1,2-DICHLOROETHYLENE		
Sample Collected:	10/04/2006 00:00:00	Findings:	5.2 UG/L
Chemical:	TETRACHLOROETHYLENE		
Sample Collected:	10/04/2006 00:00:00	Findings:	4 UG/L
Chemical:	1,1-DICHLOROETHYLENE		
Sample Collected:	10/04/2006 00:00:00	Findings:	3.4 UG/L
Chemical:	TRICHLOROETHYLENE		
Sample Collected:	10/04/2006 00:00:00	Findings:	.61 UG/L
Chemical:	CIS-1,2-DICHLOROETHYLENE		
Sample Collected:	02/02/1999 00:00:00	Findings:	10 UG/L
Chemical:	TRICHLOROETHYLENE		
Sample Collected:	04/08/1999 00:00:00	Findings:	13 UG/L
Chemical:	TETRACHLOROETHYLENE		

Sample Collected:	04/08/1999 00:00:00	Findings:	13 UG/L
Chemical:	1,1-DICHLOROETHYLENE		
Sample Collected:	04/08/1999 00:00:00	Findings:	9.7 UG/L
Chemical:	TRICHLOROETHYLENE		
Sample Collected:	04/09/1999 00:00:00	Findings:	11.1 UG/L
Chemical:	TETRACHLOROETHYLENE		
Sample Collected:	04/09/1999 00:00:00	Findings:	.9 UG/L
Chemical:	1,1-DICHLOROETHANE		
Sample Collected:	04/09/1999 00:00:00	Findings:	10.8 UG/L
Chemical:	1,1-DICHLOROETHYLENE		
Sample Collected:	04/09/1999 00:00:00	Findings:	8.1 UG/L
Chemical:	TRICHLOROETHYLENE		
Sample Collected:	04/09/1999 00:00:00	Findings:	1.1 UG/L
Chemical:	CIS-1,2-DICHLOROETHYLENE		
Sample Collected:	05/04/1999 00:00:00	Findings:	7.9 UG/L
Chemical:	TETRACHLOROETHYLENE		
Sample Collected:	05/04/1999 00:00:00	Findings:	11 UG/L
Chemical:	1,1-DICHLOROETHYLENE		
Sample Collected:	05/04/1999 00:00:00	Findings:	6.4 UG/L
Chemical:	TRICHLOROETHYLENE		
Sample Collected:	06/02/1999 00:00:00	Findings:	14 UG/L
Chemical:	TETRACHLOROETHYLENE		
Sample Collected:	06/02/1999 00:00:00	Findings:	20 UG/L
Chemical:	1,1-DICHLOROETHYLENE		
Sample Collected:	06/02/1999 00:00:00	Findings:	11 UG/L
Chemical:	TRICHLOROETHYLENE		
Sample Collected:	06/07/1999 00:00:00	Findings:	19.5 MG/L
Chemical:	NITRATE (AS NO3)		
Sample Collected:	06/23/1999 00:00:00	Findings:	9.2 UG/L
Chemical:	TETRACHLOROETHYLENE		
Sample Collected:	06/23/1999 00:00:00	Findings:	11 UG/L
Chemical:	1,1-DICHLOROETHYLENE		
Sample Collected:	06/23/1999 00:00:00	Findings:	7.3 UG/L
Chemical:	TRICHLOROETHYLENE		
Sample Collected:	06/23/1999 00:00:00	Findings:	.99 UG/L
Chemical:	CIS-1,2-DICHLOROETHYLENE		
Sample Collected:	06/28/1999 00:00:00	Findings:	6 PCI/L
Chemical:	RADON 222 COUNTING ERROR		
Sample Collected:	06/28/1999 00:00:00	Findings:	302 PCI/L
Chemical:	RADON 222		
Sample Collected:	07/07/1999 00:00:00	Findings:	7.3 UG/L
Chemical:	TETRACHLOROETHYLENE		
Sample Collected:	07/07/1999 00:00:00	Findings:	8.1 UG/L
Chemical:	1,1-DICHLOROETHYLENE		

Sample Collected:	07/07/1999 00:00:00	Findings:	5.8 UG/L
Chemical:	TRICHLOROETHYLENE		
Sample Collected:	07/15/1999 00:00:00	Findings:	.51 MG/L
Chemical:	FLUORIDE (F) (NATURAL-SOURCE)		
Sample Collected:	07/15/1999 00:00:00	Findings:	13 UG/L
Chemical:	CHROMIUM (TOTAL)		
Sample Collected:	08/04/1999 00:00:00	Findings:	5.6 UG/L
Chemical:	TETRACHLOROETHYLENE		
Sample Collected:	08/04/1999 00:00:00	Findings:	8.9 UG/L
Chemical:	1,1-DICHLOROETHYLENE		
Sample Collected:	08/04/1999 00:00:00	Findings:	5.2 UG/L
Chemical:	TRICHLOROETHYLENE		
Sample Collected:	09/08/1999 00:00:00	Findings:	8.2 UG/L
Chemical:	TETRACHLOROETHYLENE		
Sample Collected:	09/08/1999 00:00:00	Findings:	11 UG/L
Chemical:	1,1-DICHLOROETHYLENE		
Sample Collected:	09/08/1999 00:00:00	Findings:	6.5 UG/L
Chemical:	TRICHLOROETHYLENE		
Sample Collected:	10/20/1999 00:00:00	Findings:	6.8 UG/L
Chemical:	TETRACHLOROETHYLENE		
Sample Collected:	10/20/1999 00:00:00	Findings:	8 UG/L
Chemical:	1,1-DICHLOROETHYLENE		
Sample Collected:	10/20/1999 00:00:00	Findings:	5.2 UG/L
Chemical:	TRICHLOROETHYLENE		
Sample Collected:	10/21/1999 00:00:00	Findings:	6.8 UG/L
Chemical:	TETRACHLOROETHYLENE		
Sample Collected:	10/21/1999 00:00:00	Findings:	6.7 UG/L
Chemical:	1,1-DICHLOROETHYLENE		
Sample Collected:	10/21/1999 00:00:00	Findings:	5.5 UG/L
Chemical:	TRICHLOROETHYLENE		
Sample Collected:	10/21/1999 00:00:00	Findings:	.6 UG/L
Chemical:	CIS-1,2-DICHLOROETHYLENE		
Sample Collected:	11/03/1999 00:00:00	Findings:	6.3 UG/L
Chemical:	TETRACHLOROETHYLENE		
Sample Collected:	11/03/1999 00:00:00	Findings:	10 UG/L
Chemical:	1,1-DICHLOROETHYLENE		
Sample Collected:	11/03/1999 00:00:00	Findings:	6.4 UG/L
Chemical:	TRICHLOROETHYLENE		
Sample Collected:	01/05/2000 00:00:00	Findings:	12 UG/L
Chemical:	TETRACHLOROETHYLENE		
Sample Collected:	01/05/2000 00:00:00	Findings:	14 UG/L
Chemical:	1,1-DICHLOROETHYLENE		
Sample Collected:	01/05/2000 00:00:00	Findings:	9 UG/L
Chemical:	TRICHLOROETHYLENE		

Sample Collected:	02/02/2000 00:00:00	Findings:	6 UG/L
Chemical:	TETRACHLOROETHYLENE		
Sample Collected:	02/02/2000 00:00:00	Findings:	5 UG/L
Chemical:	1,1-DICHLOROETHYLENE		
Sample Collected:	02/02/2000 00:00:00	Findings:	3 UG/L
Chemical:	TRICHLOROETHYLENE		
Sample Collected:	02/17/2000 00:00:00	Findings:	9 UG/L
Chemical:	TETRACHLOROETHYLENE		
Sample Collected:	02/17/2000 00:00:00	Findings:	1 UG/L
Chemical:	1,1-DICHLOROETHANE		
Sample Collected:	02/17/2000 00:00:00	Findings:	10 UG/L
Chemical:	1,1-DICHLOROETHYLENE		
Sample Collected:	02/17/2000 00:00:00	Findings:	8 UG/L
Chemical:	TRICHLOROETHYLENE		
Sample Collected:	02/17/2000 00:00:00	Findings:	1 UG/L
Chemical:	CIS-1,2-DICHLOROETHYLENE		
Sample Collected:	03/01/2000 00:00:00	Findings:	9.6 UG/L
Chemical:	TETRACHLOROETHYLENE		
Sample Collected:	03/01/2000 00:00:00	Findings:	10 UG/L
Chemical:	1,1-DICHLOROETHYLENE		
Sample Collected:	03/01/2000 00:00:00	Findings:	7 UG/L
Chemical:	TRICHLOROETHYLENE		
Sample Collected:	05/04/2000 00:00:00	Findings:	20.6 C
Chemical:	SOURCE TEMPERATURE C		
Sample Collected:	05/04/2000 00:00:00	Findings:	847 US
Chemical:	SPECIFIC CONDUCTANCE		
Sample Collected:	05/04/2000 00:00:00	Findings:	7.4
Chemical:	PH, LABORATORY		
Sample Collected:	05/04/2000 00:00:00	Findings:	233 MG/L
Chemical:	ALKALINITY (TOTAL) AS CACO3		
Sample Collected:	05/04/2000 00:00:00	Findings:	284 MG/L
Chemical:	BICARBONATE ALKALINITY		
Sample Collected:	05/04/2000 00:00:00	Findings:	316 MG/L
Chemical:	HARDNESS (TOTAL) AS CACO3		
Sample Collected:	05/04/2000 00:00:00	Findings:	90 MG/L
Chemical:	CALCIUM		
Sample Collected:	05/04/2000 00:00:00	Findings:	25.7 MG/L
Chemical:	MAGNESIUM		
Sample Collected:	05/04/2000 00:00:00	Findings:	53.8 MG/L
Chemical:	SODIUM		
Sample Collected:	05/04/2000 00:00:00	Findings:	1.7 MG/L
Chemical:	POTASSIUM		
Sample Collected:	05/04/2000 00:00:00	Findings:	46 MG/L
Chemical:	CHLORIDE		

Sample Collected:	05/04/2000 00:00:00	Findings:	.281 MG/L
Chemical:	FLUORIDE (F) (NATURAL-SOURCE)		
Sample Collected:	05/04/2000 00:00:00	Findings:	501 MG/L
Chemical:	TOTAL DISSOLVED SOLIDS		
Sample Collected:	05/04/2000 00:00:00	Findings:	.85
Chemical:	LANGELIER INDEX @ 60 C		
Sample Collected:	05/04/2000 00:00:00	Findings:	.16
Chemical:	LANGELIER INDEX AT SOURCE TEMP.		
Sample Collected:	08/10/2000 00:00:00	Findings:	6 UG/L
Chemical:	TRICHLOROETHYLENE		
Sample Collected:	08/10/2000 00:00:00	Findings:	14.8 MG/L
Chemical:	NITRATE (AS NO3)		
Sample Collected:	08/10/2000 00:00:00	Findings:	.9 UG/L
Chemical:	CIS-1,2-DICHLOROETHYLENE		
Sample Collected:	09/06/2000 00:00:00	Findings:	13 UG/L
Chemical:	TETRACHLOROETHYLENE		
Sample Collected:	09/06/2000 00:00:00	Findings:	16 UG/L
Chemical:	1,1-DICHLOROETHYLENE		
Sample Collected:	09/06/2000 00:00:00	Findings:	9.1 UG/L
Chemical:	TRICHLOROETHYLENE		
Sample Collected:	11/02/2000 00:00:00	Findings:	13 UG/L
Chemical:	TETRACHLOROETHYLENE		
Sample Collected:	11/02/2000 00:00:00	Findings:	17 UG/L
Chemical:	1,1-DICHLOROETHYLENE		
Sample Collected:	11/02/2000 00:00:00	Findings:	11 UG/L
Chemical:	TRICHLOROETHYLENE		
Sample Collected:	11/09/2000 00:00:00	Findings:	3.17 PCI/L
Chemical:	GROSS ALPHA		
Sample Collected:	11/09/2000 00:00:00	Findings:	1.3 PCI/L
Chemical:	GROSS ALPHA COUNTING ERROR		
Sample Collected:	11/09/2000 00:00:00	Findings:	8.1 UG/L
Chemical:	TETRACHLOROETHYLENE		
Sample Collected:	11/09/2000 00:00:00	Findings:	.6 UG/L
Chemical:	1,1-DICHLOROETHANE		
Sample Collected:	11/09/2000 00:00:00	Findings:	8.1 UG/L
Chemical:	1,1-DICHLOROETHYLENE		
Sample Collected:	11/09/2000 00:00:00	Findings:	5.6 UG/L
Chemical:	TRICHLOROETHYLENE		
Sample Collected:	11/09/2000 00:00:00	Findings:	18.5 MG/L
Chemical:	NITRATE (AS NO3)		
Sample Collected:	11/09/2000 00:00:00	Findings:	.9 UG/L
Chemical:	CIS-1,2-DICHLOROETHYLENE		
Sample Collected:	11/09/2000 00:00:00	Findings:	10 UG/L
Chemical:	CHROMIUM, HEXAVALENT		

Sample Collected:	12/05/2000 00:00:00	Findings:	4.8 UG/L
Chemical:	TETRACHLOROETHYLENE		
Sample Collected:	12/05/2000 00:00:00	Findings:	5.8 UG/L
Chemical:	1,1-DICHLOROETHYLENE		
Sample Collected:	12/05/2000 00:00:00	Findings:	4.4 UG/L
Chemical:	TRICHLOROETHYLENE		
Sample Collected:	01/04/2001 00:00:00	Findings:	14 UG/L
Chemical:	TETRACHLOROETHYLENE		
Sample Collected:	10/10/2001 00:00:00	Findings:	10 UG/L
Chemical:	TRICHLOROETHYLENE		
Sample Collected:	10/10/2001 00:00:00	Findings:	16 MG/L
Chemical:	NITRATE (AS NO3)		
Sample Collected:	10/10/2001 00:00:00	Findings:	1.4 UG/L
Chemical:	CIS-1,2-DICHLOROETHYLENE		
Sample Collected:	11/26/2001 00:00:00	Findings:	7.5 UG/L
Chemical:	VANADIUM		
Sample Collected:	12/04/2001 00:00:00	Findings:	9.4 UG/L
Chemical:	TETRACHLOROETHYLENE		
Sample Collected:	12/04/2001 00:00:00	Findings:	11 UG/L
Chemical:	1,1-DICHLOROETHYLENE		
Sample Collected:	12/04/2001 00:00:00	Findings:	7.3 UG/L
Chemical:	TRICHLOROETHYLENE		
Sample Collected:	01/02/2002 00:00:00	Findings:	15 UG/L
Chemical:	TETRACHLOROETHYLENE		
Sample Collected:	01/02/2002 00:00:00	Findings:	19 UG/L
Chemical:	1,1-DICHLOROETHYLENE		
Sample Collected:	01/02/2002 00:00:00	Findings:	11 UG/L
Chemical:	TRICHLOROETHYLENE		
Sample Collected:	02/06/2002 00:00:00	Findings:	15 UG/L
Chemical:	TETRACHLOROETHYLENE		
Sample Collected:	02/06/2002 00:00:00	Findings:	19 UG/L
Chemical:	1,1-DICHLOROETHYLENE		
Sample Collected:	02/06/2002 00:00:00	Findings:	11 UG/L
Chemical:	TRICHLOROETHYLENE		
Sample Collected:	02/21/2002 00:00:00	Findings:	13 UG/L
Chemical:	TETRACHLOROETHYLENE		
Sample Collected:	02/21/2002 00:00:00	Findings:	1.3 UG/L
Chemical:	1,1-DICHLOROETHANE		

A5
NW
1/4 - 1/2 Mile
Lower

CA WELLS **1312**

Water System Information:

Prime Station Code:	01S/10W-31A03 S	User ID:	MET
FRDS Number:	1910205021	County:	Los Angeles
District Number:	15	Station Type:	WELL/AMBNT/MUN/INTAKE/SUPPLY
Water Type:	Well/Groundwater	Well Status:	Inactive Raw
Source Lat/Long:	340200.0 1175800.0	Precision:	Undefined
Source Name:	134-W1 - INACTIVE		

GEOCHECK® - PHYSICAL SETTING SOURCE MAP FINDINGS

System Number: 1910205
System Name: SUBURBAN WATER SYSTEMS-SAN JOSE
Organization That Operates System:
1211 E. CENTER COURT DRIVE
COVINA, CA 91724
Pop Served: 89591 Connections: 31997
Area Served: Not Reported

Sample Collected:	03/31/1988 00:00:00	Findings:	13.2 UG/L
Chemical:	1,1,1-TRICHLOROETHANE		
Sample Collected:	03/31/1988 00:00:00	Findings:	2 TON
Chemical:	ODOR THRESHOLD @ 60 C		
Sample Collected:	08/13/1987 00:00:00	Findings:	3.2 UG/L
Chemical:	TETRACHLOROETHYLENE		
Sample Collected:	03/31/1988 00:00:00	Findings:	810 US
Chemical:	SPECIFIC CONDUCTANCE		
Sample Collected:	03/31/1988 00:00:00	Findings:	7.84
Chemical:	PH, LABORATORY		
Sample Collected:	03/31/1988 00:00:00	Findings:	218 MG/L
Chemical:	ALKALINITY (TOTAL) AS CACO3		
Sample Collected:	03/31/1988 00:00:00	Findings:	266 MG/L
Chemical:	BICARBONATE ALKALINITY		
Sample Collected:	03/31/1988 00:00:00	Findings:	304.8 MG/L
Chemical:	HARDNESS (TOTAL) AS CACO3		
Sample Collected:	03/31/1988 00:00:00	Findings:	89.1 MG/L
Chemical:	CALCIUM		
Sample Collected:	03/31/1988 00:00:00	Findings:	20 MG/L
Chemical:	MAGNESIUM		
Sample Collected:	03/31/1988 00:00:00	Findings:	47.5 MG/L
Chemical:	SODIUM		
Sample Collected:	03/31/1988 00:00:00	Findings:	1.9 MG/L
Chemical:	POTASSIUM		
Sample Collected:	03/31/1988 00:00:00	Findings:	38.7 MG/L
Chemical:	CHLORIDE		
Sample Collected:	03/31/1988 00:00:00	Findings:	.3 MG/L
Chemical:	FLUORIDE (F) (NATURAL-SOURCE)		
Sample Collected:	03/31/1988 00:00:00	Findings:	.7 PCI/L
Chemical:	GROSS ALPHA COUNTING ERROR		
Sample Collected:	03/31/1988 00:00:00	Findings:	479.5 MG/L
Chemical:	TOTAL DISSOLVED SOLIDS		
Sample Collected:	03/31/1988 00:00:00	Findings:	31.9 MG/L
Chemical:	NITRATE (AS NO3)		
Sample Collected:	03/31/1988 00:00:00	Findings:	.2 NTU
Chemical:	TURBIDITY, LABORATORY		
Sample Collected:	07/31/1989 00:00:00	Findings:	2 PCI/L
Chemical:	GROSS ALPHA COUNTING ERROR		

Sample Collected:	07/31/1989 00:00:00	Findings:	130 UG/L
Chemical:	BARIUM		
Sample Collected:	07/31/1989 00:00:00	Findings:	2 PCI/L
Chemical:	GROSS ALPHA COUNTING ERROR		
Sample Collected:	07/31/1989 00:00:00	Findings:	4.7 UG/L
Chemical:	1,1-DICHLOROETHYLENE		
Sample Collected:	07/31/1989 00:00:00	Findings:	39.8 UG/L
Chemical:	TRICHLOROETHYLENE		
Sample Collected:	07/31/1989 00:00:00	Findings:	40.1 MG/L
Chemical:	NITRATE (AS NO3)		

A6
NW
1/4 - 1/2 Mile
Lower

CA WELLS **1311**

Water System Information:

Prime Station Code:	01S/10W-30R01 S	User ID:	MET
FRDS Number:	1910205037	County:	Los Angeles
District Number:	15	Station Type:	WELL/AMBNT/MUN/INTAKE/SUPPLY
Water Type:	Well/Groundwater	Well Status:	Inactive Raw
Source Lat/Long:	340200.0 1175800.0	Precision:	Undefined
Source Name:	150-W1 - INACTIVE		
System Number:	1910205		
System Name:	SUBURBAN WATER SYSTEMS-SAN JOSE		
Organization That Operates System:			
	1211 E. CENTER COURT DRIVE		
	COVINA, CA 91724		
Pop Served:	89591	Connections:	31997
Area Served:	Not Reported		
Sample Collected:	07/06/1987 00:00:00	Findings:	.77 UG/L
Chemical:	DICHLOROMETHANE		
Sample Collected:	09/02/1988 00:00:00	Findings:	590 US
Chemical:	SPECIFIC CONDUCTANCE		
Sample Collected:	09/02/1988 00:00:00	Findings:	7.67
Chemical:	PH, LABORATORY		
Sample Collected:	09/02/1988 00:00:00	Findings:	175.7 MG/L
Chemical:	ALKALINITY (TOTAL) AS CACO3		
Sample Collected:	09/02/1988 00:00:00	Findings:	214.4 MG/L
Chemical:	BICARBONATE ALKALINITY		
Sample Collected:	09/02/1988 00:00:00	Findings:	228 MG/L
Chemical:	HARDNESS (TOTAL) AS CACO3		
Sample Collected:	09/02/1988 00:00:00	Findings:	67.6 MG/L
Chemical:	CALCIUM		
Sample Collected:	09/02/1988 00:00:00	Findings:	14.3 MG/L
Chemical:	MAGNESIUM		
Sample Collected:	09/02/1988 00:00:00	Findings:	29 MG/L
Chemical:	SODIUM		

Sample Collected:	09/02/1988 00:00:00	Findings:	1.6 MG/L
Chemical:	POTASSIUM		
Sample Collected:	09/02/1988 00:00:00	Findings:	19.4 MG/L
Chemical:	CHLORIDE		
Sample Collected:	09/02/1988 00:00:00	Findings:	.5 MG/L
Chemical:	FLUORIDE (F) (NATURAL-SOURCE)		
Sample Collected:	09/02/1988 00:00:00	Findings:	346.3 MG/L
Chemical:	TOTAL DISSOLVED SOLIDS		
Sample Collected:	09/02/1988 00:00:00	Findings:	45.3 MG/L
Chemical:	NITRATE (AS NO3)		
Sample Collected:	09/02/1988 00:00:00	Findings:	.5 NTU
Chemical:	TURBIDITY, LABORATORY		
Sample Collected:	09/02/1988 00:00:00	Findings:	590 US
Chemical:	SPECIFIC CONDUCTANCE		
Sample Collected:	09/02/1988 00:00:00	Findings:	7.67
Chemical:	PH, LABORATORY		
Sample Collected:	09/02/1988 00:00:00	Findings:	175.7 MG/L
Chemical:	ALKALINITY (TOTAL) AS CACO3		
Sample Collected:	09/02/1988 00:00:00	Findings:	214.4 MG/L
Chemical:	BICARBONATE ALKALINITY		
Sample Collected:	09/02/1988 00:00:00	Findings:	228 MG/L
Chemical:	HARDNESS (TOTAL) AS CACO3		
Sample Collected:	09/02/1988 00:00:00	Findings:	67.6 MG/L
Chemical:	CALCIUM		
Sample Collected:	09/02/1988 00:00:00	Findings:	14.3 MG/L
Chemical:	MAGNESIUM		
Sample Collected:	09/02/1988 00:00:00	Findings:	29 MG/L
Chemical:	SODIUM		
Sample Collected:	09/02/1988 00:00:00	Findings:	1.6 MG/L
Chemical:	POTASSIUM		
Sample Collected:	09/02/1988 00:00:00	Findings:	19.4 MG/L
Chemical:	CHLORIDE		
Sample Collected:	09/02/1988 00:00:00	Findings:	.5 MG/L
Chemical:	FLUORIDE (F) (NATURAL-SOURCE)		
Sample Collected:	09/02/1988 00:00:00	Findings:	.7 PCI/L
Chemical:	GROSS ALPHA COUNTING ERROR		
Sample Collected:	09/02/1988 00:00:00	Findings:	346.3 MG/L
Chemical:	TOTAL DISSOLVED SOLIDS		
Sample Collected:	09/02/1988 00:00:00	Findings:	45.3 MG/L
Chemical:	NITRATE (AS NO3)		
Sample Collected:	07/28/1989 00:00:00	Findings:	2 PCI/L
Chemical:	GROSS ALPHA COUNTING ERROR		
Sample Collected:	07/28/1989 00:00:00	Findings:	260 UG/L
Chemical:	BARIUM		

Sample Collected:	07/28/1989 00:00:00	Findings:	2 PCI/L
Chemical:	GROSS ALPHA COUNTING ERROR		
Sample Collected:	07/28/1989 00:00:00	Findings:	49 MG/L
Chemical:	NITRATE (AS NO3)		
Sample Collected:	10/11/1989 00:00:00	Findings:	1 PCI/L
Chemical:	GROSS ALPHA COUNTING ERROR		
Sample Collected:	10/11/1989 00:00:00	Findings:	1 PCI/L
Chemical:	GROSS ALPHA COUNTING ERROR		
Sample Collected:	05/30/1990 00:00:00	Findings:	580 US
Chemical:	SPECIFIC CONDUCTANCE		
Sample Collected:	05/30/1990 00:00:00	Findings:	7.86
Chemical:	PH, LABORATORY		
Sample Collected:	05/30/1990 00:00:00	Findings:	181.6 MG/L
Chemical:	ALKALINITY (TOTAL) AS CACO3		
Sample Collected:	05/30/1990 00:00:00	Findings:	221.6 MG/L
Chemical:	BICARBONATE ALKALINITY		
Sample Collected:	05/30/1990 00:00:00	Findings:	229.6 MG/L
Chemical:	HARDNESS (TOTAL) AS CACO3		
Sample Collected:	05/30/1990 00:00:00	Findings:	62.6 MG/L
Chemical:	CALCIUM		
Sample Collected:	05/30/1990 00:00:00	Findings:	17.8 MG/L
Chemical:	MAGNESIUM		
Sample Collected:	05/30/1990 00:00:00	Findings:	29 MG/L
Chemical:	SODIUM		
Sample Collected:	05/30/1990 00:00:00	Findings:	1.4 MG/L
Chemical:	POTASSIUM		
Sample Collected:	05/30/1990 00:00:00	Findings:	19.1 MG/L
Chemical:	CHLORIDE		
Sample Collected:	05/30/1990 00:00:00	Findings:	.3 MG/L
Chemical:	FLUORIDE (F) (NATURAL-SOURCE)		
Sample Collected:	05/30/1990 00:00:00	Findings:	348 MG/L
Chemical:	TOTAL DISSOLVED SOLIDS		
Sample Collected:	05/30/1990 00:00:00	Findings:	42.8 MG/L
Chemical:	NITRATE (AS NO3)		
Sample Collected:	05/30/1990 00:00:00	Findings:	1 PCI/L
Chemical:	GROSS ALPHA COUNTING ERROR		
Sample Collected:	07/27/1990 00:00:00	Findings:	2 PCI/L
Chemical:	GROSS ALPHA COUNTING ERROR		
Sample Collected:	07/01/1992 00:00:00	Findings:	440 US
Chemical:	SPECIFIC CONDUCTANCE		
Sample Collected:	07/01/1992 00:00:00	Findings:	7.9
Chemical:	PH, LABORATORY		
Sample Collected:	07/01/1992 00:00:00	Findings:	174 MG/L
Chemical:	ALKALINITY (TOTAL) AS CACO3		

GEOCHECK® - PHYSICAL SETTING SOURCE MAP FINDINGS

Sample Collected:	07/01/1992 00:00:00	Findings:	212.3 MG/L
Chemical:	BICARBONATE ALKALINITY		
Sample Collected:	07/01/1992 00:00:00	Findings:	170 MG/L
Chemical:	HARDNESS (TOTAL) AS CACO3		
Sample Collected:	07/01/1992 00:00:00	Findings:	48.9 MG/L
Chemical:	CALCIUM		
Sample Collected:	07/01/1992 00:00:00	Findings:	11.7 MG/L
Chemical:	MAGNESIUM		
Sample Collected:	07/01/1992 00:00:00	Findings:	30.2 MG/L
Chemical:	SODIUM		
Sample Collected:	07/01/1992 00:00:00	Findings:	1.8 MG/L
Chemical:	POTASSIUM		
Sample Collected:	07/01/1992 00:00:00	Findings:	10.9 MG/L
Chemical:	CHLORIDE		
Sample Collected:	07/01/1992 00:00:00	Findings:	.5 MG/L
Chemical:	FLUORIDE (F) (NATURAL-SOURCE)		
Sample Collected:	07/01/1992 00:00:00	Findings:	225.7 MG/L
Chemical:	TOTAL DISSOLVED SOLIDS		
Sample Collected:	07/01/1992 00:00:00	Findings:	13.8 MG/L
Chemical:	NITRATE (AS NO3)		
Sample Collected:	07/21/1992 00:00:00	Findings:	560 US
Chemical:	SPECIFIC CONDUCTANCE		
Sample Collected:	07/21/1992 00:00:00	Findings:	7.7
Chemical:	PH, LABORATORY		
Sample Collected:	07/21/1992 00:00:00	Findings:	154 MG/L
Chemical:	ALKALINITY (TOTAL) AS CACO3		
Sample Collected:	07/21/1992 00:00:00	Findings:	187.9 MG/L
Chemical:	BICARBONATE ALKALINITY		
Sample Collected:	07/21/1992 00:00:00	Findings:	224 MG/L
Chemical:	HARDNESS (TOTAL) AS CACO3		
Sample Collected:	07/21/1992 00:00:00	Findings:	57.7 MG/L
Chemical:	CALCIUM		
Sample Collected:	07/21/1992 00:00:00	Findings:	19.4 MG/L
Chemical:	MAGNESIUM		
Sample Collected:	07/21/1992 00:00:00	Findings:	29 MG/L
Chemical:	SODIUM		
Sample Collected:	07/21/1992 00:00:00	Findings:	1.3 MG/L
Chemical:	POTASSIUM		
Sample Collected:	07/21/1992 00:00:00	Findings:	44 MG/L
Chemical:	CHLORIDE		
Sample Collected:	07/21/1992 00:00:00	Findings:	.5 MG/L
Chemical:	FLUORIDE (F) (NATURAL-SOURCE)		
Sample Collected:	07/21/1992 00:00:00	Findings:	316.1 MG/L
Chemical:	TOTAL DISSOLVED SOLIDS		

GEOCHECK® - PHYSICAL SETTING SOURCE MAP FINDINGS

Sample Collected:	07/21/1992 00:00:00	Findings:	44 MG/L
Chemical:	NITRATE (AS NO3)		
Sample Collected:	07/28/1992 00:00:00	Findings:	560 US
Chemical:	SPECIFIC CONDUCTANCE		
Sample Collected:	07/28/1992 00:00:00	Findings:	7.7
Chemical:	PH, LABORATORY		
Sample Collected:	07/28/1992 00:00:00	Findings:	154 MG/L
Chemical:	ALKALINITY (TOTAL) AS CACO3		
Sample Collected:	07/28/1992 00:00:00	Findings:	187.9 MG/L
Chemical:	BICARBONATE ALKALINITY		
Sample Collected:	07/28/1992 00:00:00	Findings:	224 MG/L
Chemical:	HARDNESS (TOTAL) AS CACO3		
Sample Collected:	07/28/1992 00:00:00	Findings:	57.7 MG/L
Chemical:	CALCIUM		
Sample Collected:	07/28/1992 00:00:00	Findings:	19.4 MG/L
Chemical:	MAGNESIUM		
Sample Collected:	07/28/1992 00:00:00	Findings:	29 MG/L
Chemical:	SODIUM		
Sample Collected:	07/28/1992 00:00:00	Findings:	1.3 MG/L
Chemical:	POTASSIUM		
Sample Collected:	07/28/1992 00:00:00	Findings:	44 MG/L
Chemical:	CHLORIDE		
Sample Collected:	07/28/1992 00:00:00	Findings:	.5 MG/L
Chemical:	FLUORIDE (F) (NATURAL-SOURCE)		
Sample Collected:	07/28/1992 00:00:00	Findings:	316.1 MG/L
Chemical:	TOTAL DISSOLVED SOLIDS		
Sample Collected:	07/28/1992 00:00:00	Findings:	44 MG/L
Chemical:	NITRATE (AS NO3)		
Sample Collected:	08/18/1993 00:00:00	Findings:	8400 UG/L
Chemical:	NITRATE NITROGEN (NO3-N)		
Sample Collected:	08/18/1993 00:00:00	Findings:	1.8 PCI/L
Chemical:	GROSS ALPHA COUNTING ERROR		
Sample Collected:	08/18/1993 00:00:00	Findings:	7.5 UG/L
Chemical:	CHLOROFORM (THM)		
Sample Collected:	08/18/1993 00:00:00	Findings:	7.5 UG/L
Chemical:	TOTAL TRIHALOMETHANES		
Sample Collected:	11/04/1993 00:00:00	Findings:	9340 UG/L
Chemical:	NITRATE + NITRITE (AS N)		
Sample Collected:	12/22/1993 00:00:00	Findings:	.6 PCI/L
Chemical:	GROSS ALPHA COUNTING ERROR		
Sample Collected:	02/14/1994 00:00:00	Findings:	1.6 PCI/L
Chemical:	GROSS ALPHA COUNTING ERROR		
Sample Collected:	02/14/1994 00:00:00	Findings:	39.9 MG/L
Chemical:	NITRATE (AS NO3)		

Sample Collected:	03/08/1994 00:00:00	Findings:	40.1 MG/L
Chemical:	NITRATE (AS NO3)		
Sample Collected:	05/09/1994 00:00:00	Findings:	1.1 PCI/L
Chemical:	GROSS ALPHA COUNTING ERROR		
Sample Collected:	05/09/1994 00:00:00	Findings:	29.1 MG/L
Chemical:	NITRATE (AS NO3)		
Sample Collected:	08/22/1994 00:00:00	Findings:	.4 MG/L
Chemical:	FLUORIDE (F) (NATURAL-SOURCE)		
Sample Collected:	08/22/1994 00:00:00	Findings:	11.4 UG/L
Chemical:	CHROMIUM (TOTAL)		
Sample Collected:	08/22/1994 00:00:00	Findings:	13.4 MG/L
Chemical:	NITRATE (AS NO3)		
Sample Collected:	08/22/1994 00:00:00	Findings:	3025 UG/L
Chemical:	NITRATE + NITRITE (AS N)		

A7
NW
1/4 - 1/2 Mile
Lower

CA WELLS 1319

Water System Information:

Prime Station Code:	01S/10W-31G07 S	User ID:	MET
FRDS Number:	1910205040	County:	Los Angeles
District Number:	15	Station Type:	WELL/AMBNT/MUN/INTAKE/SUPPLY
Water Type:	Well/Groundwater	Well Status:	Destroyed
Source Lat/Long:	340200.0 1175800.0	Precision:	Undefined
Source Name:	152-W2 - DESTROYED		
System Number:	1910205		
System Name:	SUBURBAN WATER SYSTEMS-SAN JOSE		
Organization That Operates System:			
	1211 E. CENTER COURT DRIVE		
	COVINA, CA 91724		
Pop Served:	89591	Connections:	31997
Area Served:	Not Reported		

A8
NW
1/4 - 1/2 Mile
Lower

CA WELLS 1318

Water System Information:

Prime Station Code:	01S/10W-31G04 S	User ID:	MET
FRDS Number:	1910205033	County:	Los Angeles
District Number:	15	Station Type:	WELL/AMBNT/MUN/INTAKE/SUPPLY
Water Type:	Well/Groundwater	Well Status:	Inactive Raw
Source Lat/Long:	340200.0 1175800.0	Precision:	Undefined
Source Name:	147-W1 - INACTIVE		
System Number:	1910205		
System Name:	SUBURBAN WATER SYSTEMS-SAN JOSE		
Organization That Operates System:			
	1211 E. CENTER COURT DRIVE		
	COVINA, CA 91724		
Pop Served:	89591	Connections:	31997
Area Served:	Not Reported		

Sample Collected:	03/19/1985 00:00:00	Findings:	23 UG/L
Chemical:	TRICHLOROETHYLENE		
Sample Collected:	03/19/1985 00:00:00	Findings:	1.2 UG/L
Chemical:	TETRACHLOROETHYLENE		
Sample Collected:	03/19/1985 00:00:00	Findings:	1 UG/L
Chemical:	TRANS-1,2-DICHLOROETHYLENE		

A9
NW
1/4 - 1/2 Mile
Lower

CA WELLS **1317**

Water System Information:

Prime Station Code:	01S/10W-31G03 S	User ID:	MET
FRDS Number:	1910205039	County:	Los Angeles
District Number:	15	Station Type:	WELL/AMBNT/MUN/INTAKE/SUPPLY
Water Type:	Well/Groundwater	Well Status:	Destroyed
Source Lat/Long:	340200.0 1175800.0	Precision:	Undefined
Source Name:	152-W1 - DESTROYED		
System Number:	1910205		
System Name:	SUBURBAN WATER SYSTEMS-SAN JOSE		
Organization That Operates System:			
	1211 E. CENTER COURT DRIVE		
	COVINA, CA 91724		
Pop Served:	89591	Connections:	31997
Area Served:	Not Reported		
Sample Collected:	03/19/1985 00:00:00	Findings:	.7 UG/L
Chemical:	1,1-DICHLOROETHYLENE		
Sample Collected:	03/19/1985 00:00:00	Findings:	8 UG/L
Chemical:	TRICHLOROETHYLENE		

10
NE
1/2 - 1 Mile
Higher

FRDS PWS **CA1910029**

PWS ID:	CA1910029	PWS Status:	Not Reported
Date Initiated:	Not Reported	Date Deactivated:	Not Reported
PWS Name:	INDUSTRY WATERWORKS SYSTEM		
	LA PUENTE, CA 91744		

Source: Ground water
Treatment Objective: DISINFECTION
Process: HYPOCHLORINATION, POST

Addressee / Facility: Not Reported

Facility Latitude:	34 02 12	Facility Longitude:	117 57 18
City Served:	LA PUENTE		
Treatment Class:	Treated	Population:	10000

PWS currently has or had major violation(s) or enforcement: YES

VIOLATIONS INFORMATION:

Violation ID:	93V0001	Source ID:	Not Reported	PWS Phone:	Not Reported
Vio. beginning Date:	07/01/92	Vio. end Date:	12/31/92	Vio. Period:	006 Months
Num required Samples:	Not Reported	Number of Samples Taken:		Not Reported	
Analysis Result:	Not Reported	Maximum Contaminant Level:		Not Reported	
Analysis Method:	Not Reported				
Violation Type:	Initial Tap Sampling for Pb and Cu				
Contaminant:	LEAD & COPPER RULE				
Vio. Awareness Date:	Not Reported				

ENFORCEMENT INFORMATION:

Truedate:	09/30/2006	Pwsid:	CA1910029
Pwsname:	CITY OF INDUSTRY WATERWORKS SYSTEMS		
Retpopsrvd:	7000	Pwstypecod:	C
Vioid:	0007001	Contaminant:	TRICHLOROETHYLENE
Viol. Type:	2		
Complperbe:	12/1/1999 0:00:00		
Complperen:	7/31/2000 0:00:00	Enfdate:	10/16/2000 0:00:00
Enf action:	State AO (w/o Penalty) Issued		
Violmeasur:	5.6		

Truedate:	09/30/2006	Pwsid:	CA1910029
Pwsname:	CITY OF INDUSTRY WATERWORKS SYSTEMS		
Retpopsrvd:	7000	Pwstypecod:	C
Vioid:	0007001	Contaminant:	TRICHLOROETHYLENE
Viol. Type:	2		
Complperbe:	12/1/1999 0:00:00		
Complperen:	7/31/2000 0:00:00	Enfdate:	10/16/2000 0:00:00
Enf action:	State Compliance Achieved		
Violmeasur:	5.6		

System Name:	CITY OF INDUSTRY WATERWORKS SYSTEMS		
Violation Type:	2		
Contaminant:	TRICHLOROETHYLENE		
Compliance Period:	12/1/1999 0:00:00 - 7/31/2000 0:00:00		
Violation ID:	0007001		
Enforcement Date:	10/16/2000 0:00:00	Enf. Action:	State AO (w/o Penalty) Issued

System Name:	CITY OF INDUSTRY WATERWORKS SYSTEMS		
Violation Type:	2		
Contaminant:	TRICHLOROETHYLENE		
Compliance Period:	12/1/1999 0:00:00 - 7/31/2000 0:00:00		
Violation ID:	0007001		
Enforcement Date:	10/16/2000 0:00:00	Enf. Action:	State Compliance Achieved

System Name:	INDUSTRY WATERWORKS SYSTEM		
Violation Type:	Initial Tap Sampling for Pb and Cu		
Contaminant:	LEAD & COPPER RULE		
Compliance Period:	1992-07-01 - 2015-12-31		
Violation ID:	93V0001		
Enforcement Date:	1993-12-15	Enf. Action:	Fed Compliance Achieved

CONTACT INFORMATION:

Name:	CITY OF INDUSTRY WATERWORKS SYSTEMS	Population:	7000
Contact:	Philip L. Iriarte	Phone:	6263332211
Address:	P.O. Box 3165 City of Industry, CA 91744		

B11
NW
1/2 - 1 Mile
Lower

FED USGS **USGS3135999**

Agency cd:	USGS	Site no:	340210117581601
Site name:	001S010W31P006S		
Latitude:	340210		
Longitude:	1175816	Dec lat:	34.03612181
Dec lon:	-117.97200917	Coor meth:	M
Coor accr:	S	Latlong datum:	NAD27
Dec latlong datum:	NAD83	District:	06
State:	06	County:	037
Country:	US	Land net:	Not Reported
Location map:	BALDWIN PARK	Map scale:	24000
Altitude:	Not Reported		
Altitude method:	Not Reported		
Altitude accuracy:	Not Reported		
Altitude datum:	Not Reported		
Hydrologic:	San Gabriel. California. Area = 713 sq.mi.		
Topographic:	Not Reported		
Site type:	Ground-water other than Spring	Date construction:	Not Reported
Date inventoried:	Not Reported	Mean greenwich time offset:	PST
Local standard time flag:	Y		
Type of ground water site:	Single well, other than collector or Ranney type		
Aquifer Type:	Not Reported		
Aquifer:	Not Reported		
Well depth:	800	Hole depth:	800
Source of depth data:	Not Reported		
Project number:	9479335800		
Real time data flag:	Not Reported	Daily flow data begin date:	Not Reported
Daily flow data end date:	Not Reported	Daily flow data count:	Not Reported
Peak flow data begin date:	Not Reported	Peak flow data end date:	Not Reported
Peak flow data count:	Not Reported	Water quality data begin date:	Not Reported
Water quality data end date:	Not Reported	Water quality data count:	Not Reported
Ground water data begin date:	Not Reported	Ground water data end date:	Not Reported
Ground water data count:	Not Reported		

Ground-water levels, Number of Measurements: 0

12
NNW
1/2 - 1 Mile
Lower

CA WELLS **1321**

Water System Information:

Prime Station Code:	01S/10W-31L01 S	User ID:	MET
FRDS Number:	1910039031	County:	Los Angeles
District Number:	15	Station Type:	WELL/AMBNT/MUN/INTAKE/SUPPLY
Water Type:	Well/Groundwater	Well Status:	Abandoned
Source Lat/Long:	340218.0 1175806.0	Precision:	1,000 Feet (10 Seconds)
Source Name:	WELL B8 - ABANDONED		
System Number:	1910039		
System Name:	SAN GABRIEL VALLEY WATER CO.-EL MONTE		
Organization That Operates System:	P O BOX 6010 EL MONTE, CA 91734		
Pop Served:	151064	Connections:	43161
Area Served:	EL MONTE/SAN GABRIEL BASIN		

GEOCHECK® - PHYSICAL SETTING SOURCE MAP FINDINGS

Map ID
Direction
Distance
Elevation

	Database	EDR ID Number
B13 **NW** **1/2 - 1 Mile** **Lower**	**FED USGS**	**USGS3136000**

Agency cd:	USGS	Site no:	340212117581601
Site name:	001S010W31P005S		
Latitude:	340212		
Longitude:	1175816	Dec lat:	34.03667735
Dec lon:	-117.97200917	Coor meth:	M
Coor accr:	S	Latlong datum:	NAD27
Dec latlong datum:	NAD83	District:	06
State:	06	County:	037
Country:	US	Land net:	Not Reported
Location map:	BALDWIN PARK	Map scale:	24000
Altitude:	Not Reported		
Altitude method:	Not Reported		
Altitude accuracy:	Not Reported		
Altitude datum:	Not Reported		
Hydrologic:	San Gabriel. California. Area = 713 sq.mi.		
Topographic:	Not Reported		
Site type:	Ground-water other than Spring	Date construction:	Not Reported
Date inventoried:	Not Reported	Mean greenwich time offset:	PST
Local standard time flag:	Y		
Type of ground water site:	Single well, other than collector or Ranney type		
Aquifer Type:	Not Reported		
Aquifer:	Not Reported		
Well depth:	810	Hole depth:	810
Source of depth data:	Not Reported		
Project number:	9479335800		
Real time data flag:	Not Reported	Daily flow data begin date:	Not Reported
Daily flow data end date:	Not Reported	Daily flow data count:	Not Reported
Peak flow data begin date:	Not Reported	Peak flow data end date:	Not Reported
Peak flow data count:	Not Reported	Water quality data begin date:	Not Reported
Water quality data end date:	Not Reported	Water quality data count:	Not Reported
Ground water data begin date:	Not Reported	Ground water data end date:	Not Reported
Ground water data count:	Not Reported		

Ground-water levels, Number of Measurements: 0

	Database	EDR ID Number
C14 **ENE** **1/2 - 1 Mile** **Higher**	**CA WELLS**	**1325**

Water System Information:

Prime Station Code:	01S/10W-32B01 S	User ID:	MET
FRDS Number:	1910205004	County:	Los Angeles
District Number:	15	Station Type:	WELL/AMBNT/MUN/INTAKE/SUPPLY
Water Type:	Well/Groundwater	Well Status:	Inactive Raw
Source Lat/Long:	340200.0 1175700.0	Precision:	Undefined
Source Name:	105-W1 - INACTIVE		

GEOCHECK® - PHYSICAL SETTING SOURCE MAP FINDINGS

System Number: 1910205
System Name: SUBURBAN WATER SYSTEMS-SAN JOSE
Organization That Operates System:
1211 E. CENTER COURT DRIVE
COVINA, CA 91724
Pop Served: 89591 Connections: 31997
Area Served: Not Reported

Sample Collected:	04/12/1989 00:00:00	Findings:	.7 UG/L
Chemical:	TETRACHLOROETHYLENE		
Sample Collected:	05/11/1989 00:00:00	Findings:	.6 UG/L
Chemical:	TETRACHLOROETHYLENE		
Sample Collected:	07/28/1989 00:00:00	Findings:	2 PCI/L
Chemical:	GROSS ALPHA COUNTING ERROR		
Sample Collected:	07/28/1989 00:00:00	Findings:	16 UG/L
Chemical:	CHROMIUM (TOTAL)		
Sample Collected:	07/28/1989 00:00:00	Findings:	2 PCI/L
Chemical:	GROSS ALPHA COUNTING ERROR		
Sample Collected:	07/28/1989 00:00:00	Findings:	34.4 MG/L
Chemical:	NITRATE (AS NO3)		
Sample Collected:	10/10/1989 00:00:00	Findings:	1 PCI/L
Chemical:	GROSS ALPHA COUNTING ERROR		
Sample Collected:	10/10/1989 00:00:00	Findings:	1 PCI/L
Chemical:	GROSS ALPHA COUNTING ERROR		
Sample Collected:	01/11/1990 00:00:00	Findings:	2 PCI/L
Chemical:	GROSS ALPHA COUNTING ERROR		
Sample Collected:	04/30/1990 00:00:00	Findings:	2 PCI/L
Chemical:	GROSS ALPHA COUNTING ERROR		
Sample Collected:	07/17/1990 00:00:00	Findings:	2 PCI/L
Chemical:	GROSS ALPHA COUNTING ERROR		
Sample Collected:	07/27/1990 00:00:00	Findings:	29.2 MG/L
Chemical:	NITRATE (AS NO3)		
Sample Collected:	10/29/1990 00:00:00	Findings:	2 PCI/L
Chemical:	GROSS ALPHA COUNTING ERROR		
Sample Collected:	10/29/1990 00:00:00	Findings:	.7 UG/L
Chemical:	TETRACHLOROETHYLENE		
Sample Collected:	01/28/1991 00:00:00	Findings:	2 PCI/L
Chemical:	GROSS ALPHA COUNTING ERROR		
Sample Collected:	04/23/1991 00:00:00	Findings:	3.3 PCI/L
Chemical:	GROSS ALPHA		
Sample Collected:	04/23/1991 00:00:00	Findings:	3.8 PCI/L
Chemical:	GROSS ALPHA COUNTING ERROR		
Sample Collected:	06/05/1991 00:00:00	Findings:	720 US
Chemical:	SPECIFIC CONDUCTANCE		
Sample Collected:	06/05/1991 00:00:00	Findings:	7.5
Chemical:	PH, LABORATORY		

Sample Collected:	06/05/1991 00:00:00	Findings:	188 MG/L
Chemical:	ALKALINITY (TOTAL) AS CACO3		
Sample Collected:	06/05/1991 00:00:00	Findings:	229.4 MG/L
Chemical:	BICARBONATE ALKALINITY		
Sample Collected:	06/05/1991 00:00:00	Findings:	291.6 MG/L
Chemical:	HARDNESS (TOTAL) AS CACO3		
Sample Collected:	06/05/1991 00:00:00	Findings:	83.3 MG/L
Chemical:	CALCIUM		
Sample Collected:	06/05/1991 00:00:00	Findings:	20.3 MG/L
Chemical:	MAGNESIUM		
Sample Collected:	06/05/1991 00:00:00	Findings:	41.4 MG/L
Chemical:	SODIUM		
Sample Collected:	06/05/1991 00:00:00	Findings:	1.4 MG/L
Chemical:	POTASSIUM		
Sample Collected:	06/05/1991 00:00:00	Findings:	36.6 MG/L
Chemical:	CHLORIDE		
Sample Collected:	06/05/1991 00:00:00	Findings:	.2 MG/L
Chemical:	FLUORIDE (F) (NATURAL-SOURCE)		
Sample Collected:	06/05/1991 00:00:00	Findings:	340 UG/L
Chemical:	BARIUM		
Sample Collected:	06/05/1991 00:00:00	Findings:	15 UG/L
Chemical:	CHROMIUM (TOTAL)		
Sample Collected:	06/05/1991 00:00:00	Findings:	396.8 MG/L
Chemical:	TOTAL DISSOLVED SOLIDS		
Sample Collected:	06/05/1991 00:00:00	Findings:	28.7 MG/L
Chemical:	NITRATE (AS NO3)		
Sample Collected:	06/05/1991 00:00:00	Findings:	.1 NTU
Chemical:	TURBIDITY, LABORATORY		
Sample Collected:	01/14/1992 00:00:00	Findings:	.7 UG/L
Chemical:	TETRACHLOROETHYLENE		
Sample Collected:	08/18/1993 00:00:00	Findings:	6343 UG/L
Chemical:	NITRATE NITROGEN (NO3-N)		
Sample Collected:	08/18/1993 00:00:00	Findings:	.6 MG/L
Chemical:	FLUORIDE (F) (NATURAL-SOURCE)		
Sample Collected:	08/18/1993 00:00:00	Findings:	52 UG/L
Chemical:	ALUMINUM		
Sample Collected:	08/18/1993 00:00:00	Findings:	28.1 MG/L
Chemical:	NITRATE (AS NO3)		
Sample Collected:	08/18/1993 00:00:00	Findings:	6343 UG/L
Chemical:	NITRATE + NITRITE (AS N)		
Sample Collected:	11/04/1993 00:00:00	Findings:	6430 UG/L
Chemical:	NITRATE NITROGEN (NO3-N)		
Sample Collected:	01/04/1994 00:00:00	Findings:	30.7 MG/L
Chemical:	NITRATE (AS NO3)		

GEOCHECK® - PHYSICAL SETTING SOURCE MAP FINDINGS

Sample Collected:	02/09/1994 00:00:00	Findings:	33.1 MG/L
Chemical:	NITRATE (AS NO3)		
Sample Collected:	02/14/1994 00:00:00	Findings:	30.7 MG/L
Chemical:	NITRATE (AS NO3)		
Sample Collected:	03/02/1994 00:00:00	Findings:	29.3 MG/L
Chemical:	NITRATE (AS NO3)		
Sample Collected:	04/05/1994 00:00:00	Findings:	32.9 MG/L
Chemical:	NITRATE (AS NO3)		
Sample Collected:	05/09/1994 00:00:00	Findings:	35 MG/L
Chemical:	NITRATE (AS NO3)		
Sample Collected:	06/01/1994 00:00:00	Findings:	29 MG/L
Chemical:	NITRATE (AS NO3)		
Sample Collected:	06/07/1994 00:00:00	Findings:	20.6 C
Chemical:	SOURCE TEMPERATURE C		
Sample Collected:	06/07/1994 00:00:00	Findings:	680 US
Chemical:	SPECIFIC CONDUCTANCE		
Sample Collected:	06/07/1994 00:00:00	Findings:	7.7
Chemical:	PH, LABORATORY		
Sample Collected:	06/07/1994 00:00:00	Findings:	184 MG/L
Chemical:	ALKALINITY (TOTAL) AS CACO3		
Sample Collected:	06/07/1994 00:00:00	Findings:	224.5 MG/L
Chemical:	BICARBONATE ALKALINITY		
Sample Collected:	06/07/1994 00:00:00	Findings:	256 MG/L
Chemical:	HARDNESS (TOTAL) AS CACO3		
Sample Collected:	06/07/1994 00:00:00	Findings:	76.9 MG/L
Chemical:	CALCIUM		
Sample Collected:	06/07/1994 00:00:00	Findings:	19.5 MG/L
Chemical:	MAGNESIUM		
Sample Collected:	06/07/1994 00:00:00	Findings:	45.3 MG/L
Chemical:	SODIUM		
Sample Collected:	06/07/1994 00:00:00	Findings:	1.6 MG/L
Chemical:	POTASSIUM		
Sample Collected:	06/07/1994 00:00:00	Findings:	35.6 MG/L
Chemical:	CHLORIDE		
Sample Collected:	06/07/1994 00:00:00	Findings:	.2 MG/L
Chemical:	FLUORIDE (F) (NATURAL-SOURCE)		
Sample Collected:	06/07/1994 00:00:00	Findings:	15 UG/L
Chemical:	CHROMIUM (TOTAL)		
Sample Collected:	06/07/1994 00:00:00	Findings:	1.4 PCI/L
Chemical:	GROSS ALPHA COUNTING ERROR		
Sample Collected:	06/07/1994 00:00:00	Findings:	420.9 MG/L
Chemical:	TOTAL DISSOLVED SOLIDS		
Sample Collected:	06/07/1994 00:00:00	Findings:	35.7 MG/L
Chemical:	NITRATE (AS NO3)		

Sample Collected:	06/07/1994 00:00:00	Findings:	.1 NTU
Chemical:	TURBIDITY, LABORATORY		
Sample Collected:	06/07/1994 00:00:00	Findings:	8059 UG/L
Chemical:	NITRATE + NITRITE (AS N)		
Sample Collected:	07/05/1994 00:00:00	Findings:	31.2 MG/L
Chemical:	NITRATE (AS NO3)		
Sample Collected:	08/02/1994 00:00:00	Findings:	32 MG/L
Chemical:	NITRATE (AS NO3)		
Sample Collected:	08/22/1994 00:00:00	Findings:	1.3 PCI/L
Chemical:	GROSS ALPHA COUNTING ERROR		
Sample Collected:	09/06/1994 00:00:00	Findings:	34.5 MG/L
Chemical:	NITRATE (AS NO3)		
Sample Collected:	10/05/1994 00:00:00	Findings:	33 MG/L
Chemical:	NITRATE (AS NO3)		
Sample Collected:	11/02/1994 00:00:00	Findings:	31.5 MG/L
Chemical:	NITRATE (AS NO3)		
Sample Collected:	11/14/1994 00:00:00	Findings:	3.5 PCI/L
Chemical:	GROSS ALPHA		
Sample Collected:	11/14/1994 00:00:00	Findings:	1.2 PCI/L
Chemical:	GROSS ALPHA COUNTING ERROR		
Sample Collected:	12/20/1994 00:00:00	Findings:	32.8 MG/L
Chemical:	NITRATE (AS NO3)		
Sample Collected:	01/05/1995 00:00:00	Findings:	36.6 MG/L
Chemical:	NITRATE (AS NO3)		
Sample Collected:	02/13/1995 00:00:00	Findings:	42 MG/L
Chemical:	NITRATE (AS NO3)		
Sample Collected:	02/22/1995 00:00:00	Findings:	37.2 MG/L
Chemical:	NITRATE (AS NO3)		
Sample Collected:	03/07/1995 00:00:00	Findings:	37.8 MG/L
Chemical:	NITRATE (AS NO3)		
Sample Collected:	03/07/1995 00:00:00	Findings:	3.9 PCI/L
Chemical:	GROSS ALPHA		
Sample Collected:	03/07/1995 00:00:00	Findings:	1.2 PCI/L
Chemical:	GROSS ALPHA COUNTING ERROR		
Sample Collected:	04/04/1995 00:00:00	Findings:	43.5 MG/L
Chemical:	NITRATE (AS NO3)		
Sample Collected:	04/04/1995 00:00:00	Findings:	4.2 PCI/L
Chemical:	GROSS ALPHA		
Sample Collected:	04/04/1995 00:00:00	Findings:	1.7 PCI/L
Chemical:	GROSS ALPHA COUNTING ERROR		
Sample Collected:	04/04/1995 00:00:00	Findings:	46.2 MG/L
Chemical:	NITRATE (AS NO3)		
Sample Collected:	04/12/1995 00:00:00	Findings:	52.6 MG/L
Chemical:	NITRATE (AS NO3)		

Sample Collected:	05/10/1995 00:00:00	Findings:	43.7 MG/L
Chemical:	NITRATE (AS NO3)		
Sample Collected:	05/24/1995 00:00:00	Findings:	44.8 MG/L
Chemical:	NITRATE (AS NO3)		
Sample Collected:	06/12/1995 00:00:00	Findings:	50.4 MG/L
Chemical:	NITRATE (AS NO3)		
Sample Collected:	06/21/1995 00:00:00	Findings:	44.4 MG/L
Chemical:	NITRATE (AS NO3)		
Sample Collected:	07/12/1995 00:00:00	Findings:	.9 UG/L
Chemical:	TETRACHLOROETHYLENE		
Sample Collected:	07/18/1995 00:00:00	Findings:	38.5 MG/L
Chemical:	NITRATE (AS NO3)		
Sample Collected:	08/16/1995 00:00:00	Findings:	53.4 MG/L
Chemical:	NITRATE (AS NO3)		
Sample Collected:	09/06/1995 00:00:00	Findings:	43.9 MG/L
Chemical:	NITRATE (AS NO3)		
Sample Collected:	10/03/1995 00:00:00	Findings:	45.2 MG/L
Chemical:	NITRATE (AS NO3)		
Sample Collected:	11/02/1995 00:00:00	Findings:	1.1 UG/L
Chemical:	TETRACHLOROETHYLENE		
Sample Collected:	11/15/1995 00:00:00	Findings:	50.2 MG/L
Chemical:	NITRATE (AS NO3)		
Sample Collected:	12/04/1995 00:00:00	Findings:	50.8 MG/L
Chemical:	NITRATE (AS NO3)		
Sample Collected:	01/03/1996 00:00:00	Findings:	48.4 MG/L
Chemical:	NITRATE (AS NO3)		
Sample Collected:	01/11/1996 00:00:00	Findings:	1.4 UG/L
Chemical:	TETRACHLOROETHYLENE		
Sample Collected:	06/02/1988 00:00:00	Findings:	2 TON
Chemical:	ODOR THRESHOLD @ 60 C		
Sample Collected:	06/02/1988 00:00:00	Findings:	660 US
Chemical:	SPECIFIC CONDUCTANCE		
Sample Collected:	06/02/1988 00:00:00	Findings:	7.76
Chemical:	PH, LABORATORY		
Sample Collected:	06/02/1988 00:00:00	Findings:	171.6 MG/L
Chemical:	ALKALINITY (TOTAL) AS CACO3		
Sample Collected:	06/02/1988 00:00:00	Findings:	209.3 MG/L
Chemical:	BICARBONATE ALKALINITY		
Sample Collected:	06/02/1988 00:00:00	Findings:	245.2 MG/L
Chemical:	HARDNESS (TOTAL) AS CACO3		
Sample Collected:	06/02/1988 00:00:00	Findings:	77.7 MG/L
Chemical:	CALCIUM		
Sample Collected:	06/02/1988 00:00:00	Findings:	912.4 MG/L
Chemical:	MAGNESIUM		

Sample Collected:	06/02/1988 00:00:00	Findings:	42.6 MG/L
Chemical:	SODIUM		
Sample Collected:	06/02/1988 00:00:00	Findings:	1.7 MG/L
Chemical:	POTASSIUM		
Sample Collected:	06/02/1988 00:00:00	Findings:	31.7 MG/L
Chemical:	CHLORIDE		
Sample Collected:	06/02/1988 00:00:00	Findings:	.4 MG/L
Chemical:	FLUORIDE (F) (NATURAL-SOURCE)		
Sample Collected:	06/02/1988 00:00:00	Findings:	3.2 PCI/L
Chemical:	GROSS ALPHA		
Sample Collected:	06/02/1988 00:00:00	Findings:	1.7 PCI/L
Chemical:	GROSS ALPHA COUNTING ERROR		
Sample Collected:	06/02/1988 00:00:00	Findings:	395.2 MG/L
Chemical:	TOTAL DISSOLVED SOLIDS		
Sample Collected:	06/02/1988 00:00:00	Findings:	30.6 MG/L
Chemical:	NITRATE (AS NO3)		
Sample Collected:	06/02/1988 00:00:00	Findings:	.1 NTU
Chemical:	TURBIDITY, LABORATORY		

C15
ENE
1/2 - 1 Mile
Higher

CA WELLS **14387**

Water System Information:

Prime Station Code:	1910205-047	User ID:	MET
FRDS Number:	1910205047	County:	Los Angeles
District Number:	15	Station Type:	RESVR/AMBNT/MUN/INTAKE
Water Type:	Well/Groundwater	Well Status:	CM
Source Lat/Long:	340200.0 1175656.0	Precision:	100 Feet (one Second)
Source Name:	BLENDING RESERVOIR 128-R1		
System Number:	1910205		
System Name:	SUBURBAN WATER SYSTEMS-SAN JOSE		
Organization That Operates System:	1211 E. CENTER COURT DRIVE COVINA, CA 91724		
Pop Served:	89591	Connections:	31997
Area Served:	Not Reported		
Sample Collected:	09/05/2000 00:00:00	Findings:	24 MG/L
Chemical:	NITRATE (AS NO3)		
Sample Collected:	09/05/2000 00:00:00	Findings:	5330 UG/L
Chemical:	NITRATE + NITRITE (AS N)		
Sample Collected:	09/05/2000 00:00:00	Findings:	6.9 UG/L
Chemical:	PERCHLORATE		
Sample Collected:	09/12/2000 00:00:00	Findings:	21 MG/L
Chemical:	NITRATE (AS NO3)		
Sample Collected:	09/12/2000 00:00:00	Findings:	4720 UG/L
Chemical:	NITRATE + NITRITE (AS N)		

Sample Collected:	09/19/2000 00:00:00	Findings:	21 MG/L
Chemical:	NITRATE (AS NO3)		
Sample Collected:	09/19/2000 00:00:00	Findings:	4810 UG/L
Chemical:	NITRATE + NITRITE (AS N)		
Sample Collected:	09/25/2000 00:00:00	Findings:	.59 UG/L
Chemical:	TRICHLOROETHYLENE		
Sample Collected:	02/21/2001 00:00:00	Findings:	4100 UG/L
Chemical:	NITRATE + NITRITE (AS N)		
Sample Collected:	02/26/2001 00:00:00	Findings:	.8 UG/L
Chemical:	TRICHLOROETHYLENE		
Sample Collected:	02/28/2001 00:00:00	Findings:	14 MG/L
Chemical:	NITRATE (AS NO3)		
Sample Collected:	02/28/2001 00:00:00	Findings:	3200 UG/L
Chemical:	NITRATE + NITRITE (AS N)		
Sample Collected:	03/05/2001 00:00:00	Findings:	13 MG/L
Chemical:	NITRATE (AS NO3)		
Sample Collected:	03/05/2001 00:00:00	Findings:	2900 UG/L
Chemical:	NITRATE + NITRITE (AS N)		
Sample Collected:	03/05/2001 00:00:00	Findings:	1 UG/L
Chemical:	TRICHLOROETHYLENE		
Sample Collected:	03/13/2001 00:00:00	Findings:	16 MG/L
Chemical:	NITRATE (AS NO3)		
Sample Collected:	03/13/2001 00:00:00	Findings:	3600 UG/L
Chemical:	NITRATE + NITRITE (AS N)		
Sample Collected:	03/19/2001 00:00:00	Findings:	.57 UG/L
Chemical:	TRICHLOROETHYLENE		
Sample Collected:	08/13/2001 00:00:00	Findings:	.98 UG/L
Chemical:	TRICHLOROETHYLENE		
Sample Collected:	08/14/2001 00:00:00	Findings:	17 MG/L
Chemical:	NITRATE (AS NO3)		
Sample Collected:	08/14/2001 00:00:00	Findings:	3800 UG/L
Chemical:	NITRATE + NITRITE (AS N)		
Sample Collected:	08/20/2001 00:00:00	Findings:	.92 UG/L
Chemical:	TRICHLOROETHYLENE		
Sample Collected:	08/21/2001 00:00:00	Findings:	17 MG/L
Chemical:	NITRATE (AS NO3)		
Sample Collected:	08/21/2001 00:00:00	Findings:	3800 UG/L
Chemical:	NITRATE + NITRITE (AS N)		
Sample Collected:	08/27/2001 00:00:00	Findings:	.8 UG/L
Chemical:	TRICHLOROETHYLENE		
Sample Collected:	08/29/2001 00:00:00	Findings:	7.3 MG/L
Chemical:	NITRATE (AS NO3)		
Sample Collected:	08/29/2001 00:00:00	Findings:	1600 UG/L
Chemical:	NITRATE + NITRITE (AS N)		

GEOCHECK® - PHYSICAL SETTING SOURCE MAP FINDINGS

Sample Collected:	09/04/2001 00:00:00	Findings:	19 MG/L
Chemical:	NITRATE (AS NO3)		
Sample Collected:	12/26/2001 00:00:00	Findings:	4100 UG/L
Chemical:	NITRATE + NITRITE (AS N)		
Sample Collected:	12/27/2001 00:00:00	Findings:	1.2 UG/L
Chemical:	TRICHLOROETHYLENE		
Sample Collected:	01/02/2002 00:00:00	Findings:	15 MG/L
Chemical:	NITRATE (AS NO3)		
Sample Collected:	01/02/2002 00:00:00	Findings:	3500 UG/L
Chemical:	NITRATE + NITRITE (AS N)		
Sample Collected:	01/02/2002 00:00:00	Findings:	1.6 UG/L
Chemical:	TRICHLOROETHYLENE		
Sample Collected:	01/07/2002 00:00:00	Findings:	.62 UG/L
Chemical:	TRICHLOROETHYLENE		
Sample Collected:	01/08/2002 00:00:00	Findings:	24 MG/L
Chemical:	NITRATE (AS NO3)		
Sample Collected:	01/08/2002 00:00:00	Findings:	5400 UG/L
Chemical:	NITRATE + NITRITE (AS N)		
Sample Collected:	01/14/2002 00:00:00	Findings:	.69 UG/L
Chemical:	TRICHLOROETHYLENE		
Sample Collected:	01/15/2002 00:00:00	Findings:	26 MG/L
Chemical:	NITRATE (AS NO3)		
Sample Collected:	01/15/2002 00:00:00	Findings:	5900 UG/L
Chemical:	NITRATE + NITRITE (AS N)		
Sample Collected:	09/26/2000 00:00:00	Findings:	21 MG/L
Chemical:	NITRATE (AS NO3)		
Sample Collected:	09/26/2000 00:00:00	Findings:	4790 UG/L
Chemical:	NITRATE + NITRITE (AS N)		
Sample Collected:	10/02/2000 00:00:00	Findings:	7 UG/L
Chemical:	PERCHLORATE		
Sample Collected:	10/03/2000 00:00:00	Findings:	21 MG/L
Chemical:	NITRATE (AS NO3)		
Sample Collected:	10/03/2000 00:00:00	Findings:	4650 UG/L
Chemical:	NITRATE + NITRITE (AS N)		
Sample Collected:	10/09/2000 00:00:00	Findings:	.52 UG/L
Chemical:	TRICHLOROETHYLENE		
Sample Collected:	10/10/2000 00:00:00	Findings:	21 MG/L
Chemical:	NITRATE (AS NO3)		
Sample Collected:	10/10/2000 00:00:00	Findings:	4790 UG/L
Chemical:	NITRATE + NITRITE (AS N)		
Sample Collected:	10/16/2000 00:00:00	Findings:	.52 UG/L
Chemical:	TRICHLOROETHYLENE		
Sample Collected:	10/17/2000 00:00:00	Findings:	20.2 MG/L
Chemical:	NITRATE (AS NO3)		

Sample Collected:	10/17/2000 00:00:00	Findings:	4560 UG/L
Chemical:	NITRATE + NITRITE (AS N)		
Sample Collected:	10/24/2000 00:00:00	Findings:	20.3 MG/L
Chemical:	NITRATE (AS NO3)		
Sample Collected:	10/24/2000 00:00:00	Findings:	4590 UG/L
Chemical:	NITRATE + NITRITE (AS N)		
Sample Collected:	11/01/2000 00:00:00	Findings:	22.1 MG/L
Chemical:	NITRATE (AS NO3)		
Sample Collected:	11/01/2000 00:00:00	Findings:	4990 UG/L
Chemical:	NITRATE + NITRITE (AS N)		
Sample Collected:	11/06/2000 00:00:00	Findings:	5.9 UG/L
Chemical:	PERCHLORATE		
Sample Collected:	11/08/2000 00:00:00	Findings:	20 MG/L
Chemical:	NITRATE (AS NO3)		
Sample Collected:	11/08/2000 00:00:00	Findings:	4520 UG/L
Chemical:	NITRATE + NITRITE (AS N)		
Sample Collected:	11/13/2000 00:00:00	Findings:	21.5 MG/L
Chemical:	NITRATE (AS NO3)		
Sample Collected:	11/13/2000 00:00:00	Findings:	4860 UG/L
Chemical:	NITRATE + NITRITE (AS N)		
Sample Collected:	11/20/2000 00:00:00	Findings:	21.8 MG/L
Chemical:	NITRATE (AS NO3)		
Sample Collected:	11/20/2000 00:00:00	Findings:	4920 UG/L
Chemical:	NITRATE + NITRITE (AS N)		
Sample Collected:	11/28/2000 00:00:00	Findings:	20.9 MG/L
Chemical:	NITRATE (AS NO3)		
Sample Collected:	11/28/2000 00:00:00	Findings:	4720 UG/L
Chemical:	NITRATE + NITRITE (AS N)		
Sample Collected:	12/05/2000 00:00:00	Findings:	19.6 MG/L
Chemical:	NITRATE (AS NO3)		
Sample Collected:	12/05/2000 00:00:00	Findings:	4430 UG/L
Chemical:	NITRATE + NITRITE (AS N)		
Sample Collected:	12/06/2000 00:00:00	Findings:	6.2 UG/L
Chemical:	PERCHLORATE		
Sample Collected:	12/12/2000 00:00:00	Findings:	21 MG/L
Chemical:	NITRATE (AS NO3)		
Sample Collected:	12/12/2000 00:00:00	Findings:	4740 UG/L
Chemical:	NITRATE + NITRITE (AS N)		
Sample Collected:	12/19/2000 00:00:00	Findings:	20.9 MG/L
Chemical:	NITRATE (AS NO3)		
Sample Collected:	12/19/2000 00:00:00	Findings:	4720 UG/L
Chemical:	NITRATE + NITRITE (AS N)		
Sample Collected:	12/26/2000 00:00:00	Findings:	19.8 MG/L
Chemical:	NITRATE (AS NO3)		

Sample Collected:	12/26/2000 00:00:00	Findings:	4470 UG/L
Chemical:	NITRATE + NITRITE (AS N)		
Sample Collected:	01/02/2001 00:00:00	Findings:	20 MG/L
Chemical:	NITRATE (AS NO3)		
Sample Collected:	01/02/2001 00:00:00	Findings:	4500 UG/L
Chemical:	NITRATE + NITRITE (AS N)		
Sample Collected:	01/08/2001 00:00:00	Findings:	7.4 UG/L
Chemical:	PERCHLORATE		
Sample Collected:	01/08/2001 00:00:00	Findings:	20 MG/L
Chemical:	NITRATE (AS NO3)		
Sample Collected:	01/09/2001 00:00:00	Findings:	21 MG/L
Chemical:	NITRATE (AS NO3)		
Sample Collected:	01/09/2001 00:00:00	Findings:	4700 UG/L
Chemical:	NITRATE + NITRITE (AS N)		
Sample Collected:	01/16/2001 00:00:00	Findings:	20 MG/L
Chemical:	NITRATE (AS NO3)		
Sample Collected:	01/16/2001 00:00:00	Findings:	4500 UG/L
Chemical:	NITRATE + NITRITE (AS N)		
Sample Collected:	01/23/2001 00:00:00	Findings:	20 MG/L
Chemical:	NITRATE (AS NO3)		
Sample Collected:	01/23/2001 00:00:00	Findings:	4500 UG/L
Chemical:	NITRATE + NITRITE (AS N)		
Sample Collected:	01/29/2001 00:00:00	Findings:	.63 UG/L
Chemical:	TRICHLOROETHYLENE		
Sample Collected:	01/30/2001 00:00:00	Findings:	20 MG/L
Chemical:	NITRATE (AS NO3)		
Sample Collected:	01/30/2001 00:00:00	Findings:	4500 UG/L
Chemical:	NITRATE + NITRITE (AS N)		
Sample Collected:	02/05/2001 00:00:00	Findings:	.76 UG/L
Chemical:	TRICHLOROETHYLENE		
Sample Collected:	02/05/2001 00:00:00	Findings:	7.5 UG/L
Chemical:	PERCHLORATE		
Sample Collected:	02/06/2001 00:00:00	Findings:	24 MG/L
Chemical:	NITRATE (AS NO3)		
Sample Collected:	02/06/2001 00:00:00	Findings:	5400 UG/L
Chemical:	NITRATE + NITRITE (AS N)		
Sample Collected:	02/13/2001 00:00:00	Findings:	.55 UG/L
Chemical:	TRICHLOROETHYLENE		
Sample Collected:	02/14/2001 00:00:00	Findings:	13 MG/L
Chemical:	NITRATE (AS NO3)		
Sample Collected:	02/14/2001 00:00:00	Findings:	2900 UG/L
Chemical:	NITRATE + NITRITE (AS N)		
Sample Collected:	02/20/2001 00:00:00	Findings:	.54 UG/L
Chemical:	TRICHLOROETHYLENE		