ARDENT
ENVIRONMENTAL
GROUP, INC.

PHASE I
ENVIRONMENTAL SITE ASSESSMENT AND DOCUMENT REVIEW
151 LONG LANE
CITY OF INDUSTRY, CALIFORNIA

PREPARED FOR:
Industry Urban-Development Agency
15625 East Stafford Street, Suite 200
Industry, California 91744

PREPARED BY:
Ardent Environmental Group, Inc.
1141 Pomona Road, Suite E
Corona, California 92882

September 13, 2010
Project No. 100253001

Phone: (951) 736-5334
Fax: (951) 736-7560

1141 Pomona Road, Suite E
Corona, California 92882

ARDENT
ENVIRONMENTAL
GROUP, INC.

September 13, 2010
Project No. 100253001

Mr. Kevin Radecki
Industry Urban-Development Agency
15625 East Stafford Street, Suite 200
City of Industry, California 91744

Subject: Phase I Environmental Site Assessment and
Document Review
151 Long Lane
City of Industry, California

Dear Mr. Radecki:

In accordance with the contract dated August 12, 2010, Ardent Environmental Group, Inc. has performed a Phase I Environmental Site Assessment (ESA) and Document Review for the subject property (site). The following report documents our findings and provides opinions, conclusions, and recommendations regarding the environmental status of the site. We appreciate the opportunity to be of service to you on this project.

Sincerely,
Ardent Environmental Group, Inc.

Connie Lizarraga
Staff Scientist

Paul A. Roberts, P.G., R.E.A. I/II
Principal Geologist

CCL/PAR/paw

Distribution: (1) Addressee – electronic copy
(1) Jim G. Grayson, Esq., Richards Watson & Gershon – electronic copy

Phone: (951) 736-5334
Fax: (951) 736-7560

1141 Pomona Road, Suite E
Corona, California 92882

TABLE OF CONTENTS

Page

EXECUTIVE SUMMARY 1

1 INTRODUCTION 4
- 1.1 Purpose of Phase I ESA 4
- 1.2 Involved Parties 5
- 1.3 Scope of Work 5
- 1.4 Limitations and Exceptions 6
- 1.5 Special Terms and Conditions 7
- 1.6 User Reliance 8
- 1.7 Physical Limitations 8
- 1.8 Data Gaps 8

2 GENERAL SITE CHARACTERISTICS 9
- 2.1 Location and Legal Description 9
- 2.2 Site Description and Current Site Uses/Operations 9
  - 2.2.1 Site Description and Current Occupants 9
  - 2.2.2 Heating and Cooling Systems 10
  - 2.2.3 Sewage Disposal/Septic Systems 10
  - 2.2.4 Potable Water 10
- 2.3 Adjacent Properties 10

3 USER PROVIDED INFORMATION 11
- 3.1 Current Title Information 11
- 3.2 Environmental Liens or Activity and Use Limitations 11
- 3.3 Specialized Knowledge 11
- 3.4 Commonly Known or Reasonably Ascertainable Information 12
- 3.5 Valuation Reduction for Environmental Issues 12
- 3.6 Reason for Performing Phase I ESA 12
- 3.7 Other User Provided Information 12

4 PHYSICAL SETTING 12
- 4.1 Site Topography 12
- 4.2 Geology 13
- 4.3 Site Hydrology 13
  - 4.3.1 Surface Waters 13
  - 4.3.2 Groundwater 13

5 HISTORICAL LAND USE 14
- 5.1 Summary of Historical Land Use of the Property 14
- 5.2 Summary of Historical Land Use of Adjoining Properties 15
- 5.3 Historical Aerial Photographs 15

5.4 Historical Topographic Maps 16
5.5 Land Title Records....16
5.6 Fire Insurance Rate Maps 16
5.7 Building Permits 16
5.8 City Directories....17
5.9 Oil and Gas Maps....17
5.10 Interviews....17
5.10.1 Interview with Owner 18
5.10.2 Interview with Site Manager....18
5.10.3 Interviews with Occupant 18
5.10.4 Interviews with Local Government Officials....18
5.10.5 Interviews with Others 18
5.11 Previous Reports and Documents 18

6 SITE RECONNAISSANCE 18
6.1 Use and Storage of Hazardous Substances and Petroleum Products 19
6.2 Storage and Disposal of Hazardous Wastes....19
6.3 Unidentified Substance Containers....19
6.4 Aboveground and Underground Storage Tanks (ASTs and USTs)....19
6.5 Evidence of Releases 19
6.6 Polychlorinated Biphenyls (PCBs) 20
6.7 Suspect Asbestos Containing Materials (ACMs) 20
6.8 Suspect Lead-Based Paint (LBP)....20
6.9 Wastewater Systems 20
6.10 Storm Water Systems....20
6.11 Wells 20
6.12 Water Damage or Mold Growth 21
6.13 Other Issues....21

7 ENVIRONMENTAL DATABASE SEARCH....21
7.1 Federal National Priorities List (NPL): Distance Searched – 1 mile....22
7.2 Federal Delisted NPL: Distance Searched – 1 mile....22
7.3 Federal NPL Liens: Distance Searched – Site 22
7.4 Federal Comprehensive Environmental Response, Compensation and Liability Information System (CERCLIS) List: Distance Searched – 0.5 mile 23
7.5 Federal Corrective Action Report (CORRACTS): Distance Searched – 1 mile 23
7.6 Federal Resource Conservation and Recovery Act (RCRA) Treatment, Storage, and Disposal (TSD) Facilities List: Distance Searched – 0.5 mile....23
7.7 Federal RCRA Generators List: Distance Searched – Site and Adjoining Properties....23
7.8 Federal Institutional Control/Engineering Control Registries: Distance Searched – Site 24
7.9 Federal Emergency Response Notification System (ERNS) List: Distance Searched – Site24
7.10 Federal Brownfield List: Distance Searched – 0.5 mile 24
7.11 Federal Toxic Release Inventory Database (TRIS): Distance Searched – Site 25
7.12 State Calsites Database (Calsites) or State-Equivalent CERCLIS: Distance Searched – 1 mile 25

7.13 State Solid Waste Landfill Sites (SWLF): Distance Searched – 0.5 mile 25
7.14 State Leaking Underground Storage Tank (LUST) Lists: Distance Searched – 0.5 mile 26
7.15 State Index of Properties with Hazardous Waste – CORTESE List: Distance Searched – 1 mile 26
7.16 State Underground Storage Tank (UST) and Aboveground Storage Tank (AST) Registration List: Distance Searched – Site and Adjoining Properties.....27
7.17 State Brownfield List and State Institutional Control/Engineering Control Registries: Distance Searched – 0.5 mile.....27
7.18 State Voluntary Cleanup Programs (VCPs): Distance Searched – 0.5 mile.....27
7.19 Indian Reservations: Distance Searched – 1 mile.....27
7.20 Other Non-ASTM and AAI Database: Distance Searched – Site.....28
7.20.1 National Pollutant Discharge Elimination System (NPDES) 28
7.20.2 California Waste Discharge System (CA WDS) 28
7.20.3 HAZNET.....29

8 VAPOR ENCROACHMENT CONDITION (VEC).....29

9 REGULATORY RECORDS REVIEW 30
9.1 Los Angeles County Fire Department (LACFD) and Los Angeles County Department of Public Services (LACPH).....30
9.2 Regional Water Quality Control Board, Los Angeles Region (RWQCB) 30
9.3 South Coast Air Quality Management District (SCAQMD) 30
9.4 Los Angeles County Sanitation District (LACSD).....31
9.5 Los Angeles County Department of Public Works, Environmental Programs (LACDPW).31
9.6 Department of Toxic Substances Control (DTSC) 32

10 FINDINGS, OPINIONS, AND CONCLUSIONS 32
10.1 Findings and Opinions 32
10.2 Conclusions.....33
10.3 Recommendations.....34

11 QUALIFICATIONS STATEMENT AND SIGNATURE OF ENVIRONMENTAL PROFESSIONAL.....35

12 SELECTED REFERENCES 36

Figures

Figure 1 – Site Location Map
Figure 2 – Site Vicinity Map
Figure 3 – San Gabriel Valley Plume Map

Appendices

Appendix A – Photograph Documentation
Appendix B – User Questionnaire
Appendix C – Relevant Site Information
Appendix D – Environmental Database Search
Appendix E – Regulatory Records

EXECUTIVE SUMMARY

Ardent Environmental Group, Inc. (Ardent) was retained by Richards Watson & Gershon, on behalf of their client, Industry Urban-Development Agency (Agency) to perform a Phase I Environmental Site Assessment (ESA) and Document Review for the property located at 151 Long Lane in the City of Industry, California ("site" or "subject property"). As discussed below, the site was formerly part of a larger property that included the parcel immediately northeast of the site (referred to herein as the "larger property"). In approximately 2006, the adjacent parcel was segregated from the site and redeveloped as a commercial building. It is our understanding that the Agency is considering purchasing the property, razing the on-site structures, and preparing the site for redevelopment. Site assessment activities for this report were conducted between August 12, 2010 and September 2, 2010.

In summary, the following items were noted:

- From at least 1928 through the late 1960s, the site vicinity was used for agricultural purposes or vacant land. From at least 1972 to approximately 2005, the site was part of a larger property that was located immediately northeast of the site. During this time, the larger property was used as a lumber yard; the site was used for milling. In approximately 2006, the northeastern portion of the larger property was segregated from the site and redeveloped as a commercial building. The site was used from at least 2007 as a semi-truck maintenance facility and as a parking lot to temporarily store trailers for semi-trucks. At the time of this assessment, the site was being used as a parking lot for semi-truck trailers (no maintenance was being completed). One small canopy structure was located on-site.

- Based on our review of regulatory agency files, little to no chemical uses were reported at the site during the time the property was occupied as a lumber yard. During the short period of time the site was occupied by a semi-truck maintenance business, small quantities of waste oil and diesel fuel were reportedly stored on the site in 55-gallon drums. The location of these drums was undocumented. No violations for dumping or mishandling chemicals were reported in regulatory files. Based on the small quantities and type of chemicals used, there is a low likelihood, in our opinion, that a significant release has occurred, and therefore, these former features would not be considered an environmental concern to the site.

- Depth to groundwater at the site is expected to be 45 to 55 feet below ground surface (bgs) and flow in a northwesterly direction. The site is located within the San Gabriel Valley Groundwater Basin. Portions of the San Gabriel Valley Groundwater Basin have been listed on the National Priority List (NPL), or Superfund Site. The site is located within the Puente Valley Operable Unit of the San Gabriel Valley Groundwater Basin. Portions of the Puente Valley Operable Unit are impacted with volatile organic compounds (VOCs), namely the

chlorinated solvents trichloroethene (TCE) and tetrachloroethylene (PCE), which were historically used by the commercial and industrial facilities located in this area. Based on our review of groundwater plume maps provided by the EPA, groundwater beneath the site has been impacted with chlorinated solvents. Based on information obtained during this assessment, there is a low likelihood that chlorinated solvents have been used at the site. In addition, the site has not been listed on the EPA database as a Responsible Party (RP).

- As part of this assessment, Ardent completed a Tier 1 screening study of vapor encroachment conditions related to the site. As noted above, groundwater beneath the site is possibly impacted with chlorinated solvents from the surrounding land uses. Due to the possible groundwater contamination beneath the site and based on the American Society for Testing and Materials (ASTM) standards, the site would be considered a potential health risk to future occupants due to vapor intrusion.

- Two short railroad spurs are located on the western portion of the site. It has been our experience that ballast materials beneath railroad spurs sometimes contain petroleum hydrocarbons and Polynuclear Aromatics (PNAs). Based on this information, the railroad spurs would be considered an environmental concern to the site.

- Based on the date of construction (early 1970s) of the on-site structure, asbestos-containing materials (ACMs) and lead based paint (LBP) are likely present. During our site reconnaissance, peeling paint was noted on the on-site structure.

- No off-site environmental concerns were noted in the site vicinity.

Ardent has performed this Phase I ESA in general conformance with the scope and limitations of the ASTM Practice E 1527-05, the ASTM Practice E 2600-10, and the United States Environmental Protection Agency (USEPA) Standards and Practices for All Appropriate Inquires (AAI), Final Rule (40 CFR, Part 312), for the property located at 151 Long Lane in the City of Industry, California. Any limitations or exceptions encountered during completion of this report are stated in Section 1.4. No evidence or indication of RECs, or conditions indicative of releases or threatened releases of hazardous substances on, at, in, or to the subject property has been revealed, except for the possible risk of vapor intrusion into future on-site buildings and the possible contaminants associated with the railroad spurs. Although not considered an REC in accordance with ASTM Standards, ACMs and LBP may have been used on the on-site structure.

Based on the findings of the Phase I ESA, Ardent recommends the following:

- A soil gas survey should be completed throughout the site to assess whether off-gassing from the regional groundwater VOC issue may threaten human health of future occupants due to possible vapor intrusion. The results should be compared to Cal-EPA's California Human Health Screening Levels (CHHSLs). If elevated concentrations are discovered, a limited human health risk assessment should be completed to further evaluate whether a possible human health risk is present. If necessary, future buildings could be constructed with engineering controls to limit vapor intrusion.

- Soil samples should be collected beneath the railroad spurs to assess whether elevated concentrations of petroleum hydrocarbons and PNAs are present.

- Prior to demolition of the on-site structure, a comprehensive Hazardous Building Material Survey should be conducted to assess the extent and quantity of hazardous building materials. If present, these materials should be removed from the building prior to demolition.

1 INTRODUCTION

Ardent Environmental Group, Inc. (Ardent) was retained by Richards Watson & Gershon, on behalf of their client, Industry Urban-Development Agency (Agency) to perform a Phase I Environmental Site Assessment (ESA) and Document Review for the property located at 151 Long Lane in the City of Industry, California ("site" or "subject property"; Figure 1). Work was conducted in general accordance with the contract dated August 12, 2010, between Richards Watson & Gershon and Ardent. As discussed below, the site was formerly part of a larger property that included the parcel immediately northeast of the site (referred to herein as the "larger property"). In approximately 2006, the adjacent parcel was segregated from the site and redeveloped as a commercial building. It is our understanding that the Agency is considering purchasing the property, razing the on-site structures, and preparing the site for redevelopment. The following sections identify the purpose, the involved parties, the scope of work, and the limitations and exceptions associated with the Phase I ESA.

1.1 Purpose of Phase I ESA

In accordance with the American Society for Testing and Materials (ASTM) E 1527-05 Standard Practice for Environmental Site Assessments: Phase I Environmental Site Assessment Process (ASTM Standard E 1527-05), the objective of the Phase I ESA was to identify, to the extent feasible pursuant to ASTM Standard E 1527-05, recognized environmental conditions (RECs), which are defined by ASTM as "the presence or likely presence of any hazardous substance or petroleum products on a property under conditions that indicate an existing release, a past release, or a material threat of a release of any hazardous substances or petroleum products into structures on the property or into the ground, ground water, or surface water of the property."

As part of this Phase I ESA, Ardent also assessed whether a vapor encroachment condition (VEC) exists at the site. The study was completed following the ASTM E 2600-10 Standard Guide for Vapor Encroachment Screening on Property Involved in Real Estate Transactions (ASTM Standard E 2600-10). The objective of this work was to evaluate whether possible

contaminants (e.g. volatile organic compounds [VOCs]) were present in soil and/or groundwater in the site vicinity which might pose a possible vapor intrusion into existing or future buildings at the site.

The United States Environmental Protection Agency (EPA) has stated that ASTM Standard E 1527-05, is consistent with the Standards and Practices for All Appropriate Inquires (AAI), Final Rule (40 Code of Federal Regulations [CFR], Part 312) and is compliant with the statutory criteria for all appropriate inquires. All appropriate inquires, as defined in the AAI Final Rule, must be conducted by persons seeking the landowner liability protections under the Comprehensive Environmental Response, Compensation, and Liability Act (CERCLA) prior to acquiring a property or seeking or receiving federal Brownfields grants under the authorities of CERCLA. The purpose of AAI, as defined in the AAI Final Rule, was to identify releases and threatened releases of hazardous substances which cause or threaten to cause the incurrence of response costs.

1.2 Involved Parties

Mr. Paul Roberts and Ms. Connie Lizarraga of Ardent conducted the historical research, site reconnaissance, regulatory inquiries, and document review. Mr. Roberts meets the definition of an *environmental professional* as set forth in the AAI Final Rule.

1.3 Scope of Work

Ardent's scope of work for this Phase I ESA is consistent with ASTM Standard E1527-05 and included the activities listed below.

- **Review of User Provided Information** – Review of information regarding title and judicial records for environmental liens or activity and use limitations, recorded environmental liens, actual or specialized knowledge or commonly known information regarding environmental conditions at the site, the relationship of the purchase price of the property to the fair market value, readily available maps, environmental reports, and other environmental documents pertaining to the site, as available and obtained from the user/client.

- **Records Review** – Acquisition and review of records, including federal, state, tribal, and local regulatory agency databases, for the site and for properties located within a specified radius of the site; local regulatory agency files for the site and selected nearby properties of potential environmental concern; physical setting sources, including topographic maps, geologic maps, and geologic and hydrogeologic reference documents; and historic land use information including aerial photographs, historical fire insurance rate maps, building department records, and city directories, as necessary, that are reasonably ascertainable, publicly available, can be obtained within reasonable time and cost, and are practically reviewable.

- **Vapor Encroachment Condition (VEC)** – Review available regulatory and client provided data to assess Tier 1 non-numeric screening for the site. Ardent will evaluate whether contaminants are present in soil and/or groundwater in the site vicinity which might pose a VEC at the site.

- **Site Reconnaissance** – Performance of a site reconnaissance to visually observe the site and any structure(s) located on the site to the extent not obstructed by bodies of water, adjacent buildings, or other obstacles. The purpose of the site reconnaissance is to obtain information indicating the likelihood of identifying RECs in connection with the site, including the general site setting, site usage, use and storage of hazardous materials and petroleum products, disposal of waste products and materials, sources of polychlorinated biphenyls (PCBs), and evidence of releases and possible risks of contamination from activities at adjacent properties.

- **Interviews** – Interviews with site representatives, including owners, occupants, and site managers, regarding the environmental condition of the site to the extent necessary and such persons are available. Interviews with state and/or local government officials as necessary.

- **Report** – Evaluation of the information and data obtained by the Phase I ESA process outlined above and preparation of this Phase I ESA report documenting findings and providing opinions and conclusions regarding possible environmental impacts and RECs at the site.

1.4 Limitations and Exceptions

The environmental services described in this report have been conducted in general accordance with current regulatory guidelines and the standard-of-care exercised by environmental consultants performing similar work in the project area. No warranty, expressed or implied, is made regarding the professional opinions presented in this report.

This document is intended to be used only in its entirety. No portion of the document, by itself, is designed to completely represent any aspect of the project described herein. Ardent should be contacted if the reader requires any additional information or has questions regarding the content, interpretations presented, or completeness of this document.

The findings, opinions, and conclusions are based on an analysis of the observed site conditions and the referenced literature. It should be understood that the conditions of a site could change with time as a result of natural processes or the activities of man at the subject property or nearby sites. In addition, changes to the applicable laws, regulations, codes, and standards of practice may occur due to government action or the broadening of knowledge. The findings of this report may, therefore, be invalidated over time, in part or in whole, by changes over which Ardent has no control. Ardent cannot warrant or guarantee that not finding indicators of any particular hazardous material means that this particular hazardous material or any other hazardous materials do not exist on the site. Additional research, including invasive testing, can reduce the uncertainty, but no techniques now commonly employed can eliminate the uncertainty altogether.

1.5 Special Terms and Conditions

As indicated in Section 13.1.5 of ASTM Standard E 1527-05, the following, which is not intended to be all inclusive, represents out-of-scope items with respect to a Phase I ESA: asbestos-containing materials (ACMs), radon, lead-based paint (LBP), lead in drinking water, wetlands, regulatory compliance, cultural and historic risk, industrial hygiene, health and safety, ecological resources, endangered species, indoor air quality, biological agents, and mold. As part of our agreement with the client, Ardent visually assessed site buildings (if present) for possible ACMs, LBP, and mold. In addition, ASTM Standard E 2600-10 supplements the ASTM Standard E 1527-05 to include evaluation of VEC using Tier 1 screening.

This study did not include an evaluation of geotechnical conditions or potential geologic hazards. In addition, Ardent did not address interpretations of zoning regulations, building code requirements, or property title issues.

1.6 User Reliance

This report, and the information, data, and the conclusions contained herein regarding the environmental condition of the site may be relied upon by the Industry Urban-Development Agency, the City of Industry (the "City") and their successors, and their respective program managers, attorneys, consultants, and appraisers of the site, as well as the designed developer of the site, and may be submitted and relied upon by: 1) the Regional Water Quality Control Board, Los Angeles Region (RWQCB), 2) the EPA, 3) the County of Los Angeles, 4) the City, 5) the Department of Toxic Substances Control (DTSC), and 6) other state, federal, and local governmental agencies and entities, as part of their evaluation of the risk associated with the development or use of the site, and for the purpose of assessing the environmental condition of the site, issuing permits, licenses, and other authorizations to develop the site, and determining whether further environmental review or study is necessary, and that the Industry Urban-Development Agency, the City and Richards Watson & Gershon, and, ultimately, the designed developer of the site can conduct construction and related activities on and develop the site.

1.7 Physical Limitations

During the site reconnaissance, a roll-off storage bin was located on the northwestern side of the property. The bin was locked and the site representative did not have the key. According to the site representative, the bin contained tools. No hazardous materials or wastes were reportedly located within the storage bin. Based on our professional opinion, the lack of access into the storage bin would not be considered a data gap.

1.8 Data Gaps

No significant data gaps were noted during the preparation of this Phase I ESA report.

2 GENERAL SITE CHARACTERISTICS

The following sections describe the location and the current uses of the site. The uses of adjacent properties are also described.

2.1 Location and Legal Description

The site is located at 151 Long Lane in the City of Industry, Los Angeles County, California (Figure 1). The site is located on the northwest side of Long Lane, approximately 350 feet southwest of the intersection of Nelson Avenue and Long Lane (Figure 2). As previously discussed, the site was historically part of a larger property that included the parcel immediately northeast of the site. During this time, the former occupants (a lumber yard) were issued the address 14166 Nelson Avenue. During this assessment, Ardent inquired with regulatory agencies using both the historical (14166 Nelson Avenue) and current (151 Long Lane) addresses.

The site comprises approximately 1.80-acre and has been assigned the Tax Assessor's Parcel Number (APN) 8202-033-015. A legal description of the site is presented in the Preliminary Title Report in Appendix C.

2.2 Site Description and Current Site Uses/Operations

The following paragraphs present a description of the structures present at the site, the tenants currently occupying the site, the activities being conducted on-site, the heating and cooling systems utilized in the site building, the sewage disposal system, and the potable water provider for the site, if any.

2.2.1 Site Description and Current Occupants

The site is a generally rectangular-shaped property that comprises approximately 1.80-acres. The site is currently used as a parking lot to temporarily store semi-truck trailers. A wooden canopy, roll-off storage bin, two portable restrooms, and a security office trailer occupy the site (Figure 2).

2.2.2 Heating and Cooling Systems

Heating or cooling systems do not exist at the site. Southern California Gas Company and Southern California Edison Company supply natural gas and electricity, respectively, to properties in the City of Industry.

2.2.3 Sewage Disposal/Septic Systems

Currently, the site is not connected to the municipal sewer system. Two portable restrooms are used at the site. There has been no indication that septic systems have been used at the site.

2.2.4 Potable Water

Currently, potable water is not available to the site. Potable water is provided to the City of Industry by six different water purveyors, including San Gabriel Valley Water, Suburban Water Systems, Rowland Water Systems, La Puente Valley Water District, City of Industry Water Works, and the Walnut Valley Water District. No water supply wells were noted at the subject property.

2.3 Adjacent Properties

In general, the site vicinity is occupied by industrial/commercial and residential properties. Following division of the site, the property immediately northeast of the site was redeveloped with a commercial building. Although the building is currently occupied, there was no labeling on the building indicating the business occupying the property. This property now uses the address 251 Long Lane (formerly 14166 Nelson Avenue). Further north and northeast are residences and the Hacienda La Puente Adult Education center.

Southwest of the site is the Commercial Lumber and Pallet Company, which uses the property to construct pallets Northwest of the site is Brighton Inc., a company that manufactures women's accessories, fur, and leather goods. Immediately southeast of the site and beyond Long Lane is Fresh Point, a food service distributor.

No 55-gallon drums, aboveground storage tanks (ASTs), evidence of underground storage tanks (USTs), or possible hazardous materials or wastes were noted being stored by these off-site facilities along the property line with the site. Based on the information obtained during this assessment and as presented herein, these off site facilities would not be considered an environmental concern to the site.

3 USER PROVIDED INFORMATION

The following sections summarize information provided by the user to assist the environmental professional in identifying the possibility of RECs in connection with the subject property, and to fulfill the user's responsibilities in accordance with Section 6 of ASTM Standard E 1527-05. A copy of the user questionnaire as completed by Mr. Kevin Radecki of the Agency is presented in Appendix B.

3.1 Current Title Information

A Preliminary Title Report for the site was provided by the client to Ardent for review. The title report was prepared by First American Title Insurance Company and dated August 16, 2010. According to the Preliminary Title Report, the current owner of the site is "Richard G. Lapin" A copy of the Preliminary Title Report is provided in Appendix C.

3.2 Environmental Liens or Activity and Use Limitations

Our review of the preliminary title report did not reveal records of environmental liens or activity and use limitations (AULs) associated with the subject property. In addition, Mr. Radecki was not aware of any environmental liens or AULs against the subject property that are filed or recorded under federal, state, or local law.

3.3 Specialized Knowledge

Mr. Radecki indicated that, for purposes of this assessment, the client has no specialized knowledge or experience pertaining to the site or the adjacent properties that is material to RECs in connection with the subject property.

3.4 Commonly Known or Reasonably Ascertainable Information

No commonly known or reasonably ascertainable information pertaining to the site that is material to RECs in connection with the subject property was noted by Ardent, or communicated to us in writing, in person, or during phone conversations for purposes of this assessment.

3.5 Valuation Reduction for Environmental Issues

In a transaction involving the purchase of a parcel of commercial real estate, the user shall consider the relationship of the purchase price of the property to fair market value of the property if the property was not affected by hazardous substances or petroleum products. Mr. Radecki indicated the purchase price reflects fair market value.

3.6 Reason for Performing Phase I ESA

Ardent was retained by Richard Watson & Gershon, on behalf of their client, the Agency, to perform the Phase I ESA as part of the real estate due diligence activities.

3.7 Other User Provided Information

No other information regarding the site was provided to Ardent.

4 PHYSICAL SETTING

The following sections include discussions of topographic, geologic, and hydrogeologic conditions in the vicinity of the site based upon Ardent's document review and our visual reconnaissance of the site and adjacent areas.

4.1 Site Topography

The site is generally flat with a gentle slope to the northwest. Based on the review of the United States Geological Survey (USGS) 7.5 Minute Series, Baldwin Park, California, Topographic Quadrangle Map, dated 1981 and photorevised from 1966, the site has an approximate elevation of 296 feet above mean seal level (MSL).

4.2 Geology

The site is located in the Transverse Ranges Province. The backbone of the province, in its central and eastern parts is formed by the San Gabriel and San Bernardino Mountains. The province extends eastward about 275 miles from Point Arguello into the Mojave Desert. The site is more specifically located in the southeastern San Gabriel Valley. Native soils in the vicinity of the site have been observed to consist of interbedded silts, silty clays, and silty sands.

4.3 Site Hydrology

The following sections discuss the site hydrology in terms of both surface waters and groundwater.

4.3.1 Surface Waters

Surface water runoff from the subject property is via sheet flow to the curb and gutter system at Long Lane. Surface water runoff in the site vicinity generally follows surface topography toward the northwest. No natural surface water bodies, including ponds, streams, or other bodies of water are present on or adjacent to the site. The nearest surface water body is Puente Creek located approximately 1-mile southwest of the site.

4.3.2 Groundwater

No groundwater information (such as depth and direction of flow) was available for the site in regulatory agency files. To obtain additional information, Ardent reviewed the State Water Resources Control Board (SWRCB) GeoTracker website for groundwater information on properties in the site vicinity. Groundwater information was available on the GeoTracker website for a facility located approximately 0.5-mile west northwest of the site. Based on regional groundwater information available on the GeoTracker website, the depth to groundwater at the site is expected to be approximately 45 to 55 feet below ground surface (bgs). Groundwater in the site vicinity flows to the northwest.

The site is located within the San Gabriel Valley Groundwater Basin. Portions of the San Gabriel Valley Groundwater Basin have been listed on the National Priority List (NPL), or Superfund Site. The site is located within the Puente Valley Operable Unit of the San Gabriel Valley Groundwater Basin. Portions of the Puente Valley Operable Unit are contaminated with VOCs, namely the chlorinated solvents trichloroethene (TCE) and tetrachloroethylene (PCE), which were historically used by the commercial and industrial facilities located in this area. Based on our review of groundwater plume maps provided by the EPA, groundwater beneath the site has been impacted with chlorinated solvents. Based on information obtained during this assessment, there is a low likelihood that chlorinated solvents have been used at the site. In addition, the site has not been listed on the EPA database as a Responsible Party (RP).

5 HISTORICAL LAND USE

Ardent conducted a historical land use record search for the site and surrounding areas. This included a review of one or more of the following sources that were found to be both reasonably ascertainable and useful for the purposes of this Phase I ESA: historical aerial photographs, historical fire insurance maps, historical city directories, building permits and plans, topographic maps, property tax records, and zoning/land use records.

5.1 Summary of Historical Land Use of the Property

From at least 1928 through the late 1960s, the site vicinity was used for agricultural purposes or vacant land. From at least 1972 to approximately 2005, the site was part of a larger property that was located immediately northeast of the site. During this time, the larger property was used as a lumber yard; the site was used for milling. In approximately 2006, the northeastern portion of the larger property was segregated from the site and redeveloped as a commercial building. The site was used from at least 2007 as a semi-truck maintenance facility and as a parking lot to temporarily store trailers for semi-trucks. At the time of this

assessment, the site was being used as a parking lot for semi-truck trailers (no maintenance was being completed). One small canopy structure was located on-site.

5.2 Summary of Historical Land Use of Adjoining Properties

From approximately 1928 through 1952, the site vicinity was used for agricultural purposes. From 1968 to 1977 a few scattered commercial buildings and/or warehouses were constructed in the site vicinity and residential properties were constructed further northeast of the site. By 1990, most of the site vicinity appeared to have been developed for industrial/commercial and residential purposes. By 2002, the site vicinity appeared fully developed as it exists today.

5.3 Historical Aerial Photographs

Historical aerial photographs for selected years between 1928 and 2005 were provided by Environmental Data Resources, Inc. (EDR) of Milford, Connecticut. A 2010 photograph was provided by the Google Earth website. The following presents a summary of our review.

- **1928, 1938, 1949, and 1952** – The site and adjacent properties appeared to be used for agricultural purposes. The existing railroad tracks were present southwest of the site. Small structures, possibly farm residences appeared sparsely throughout the site vicinity with a notable increase southwest of the site by 1952.

- **1968** – The larger property, the property located immediately southwest of the site, and the property located immediately southeast of the site were vacant land. Long Lane had not yet been constructed. Properties further northeast of the site appeared to be fully developed for residential purposes.

- **1977** – The site appeared developed with several structures as part of an adjacent lumber yard located northeast of the site. Surrounding properties appeared developed for industrial/commercial purposes while some vacant land remained sparsely located throughout the site vicinity.

- **1990, 1994, 2002, and 2005** - The site remained similar to the 1977 aerial photograph. Properties in the surrounding site vicinity appeared fully developed for industrial/commercial purposes and residential purposes.

- **2010** – The site appeared to be used as a parking lot to store semi-trailer trucks. One remaining structure, the existing canopy, was noted on the northwestern side of the property. Adjacent properties to the northeast appeared redeveloped with a new industrial/commercial building. The surrounding properties remained similar to earlier photographs.

5.4 Historical Topographic Maps

Ardent obtained historical topographical maps for the site and site vicinity from EDR. The maps were dated 1901, 1904, 1912, 1927, 1953, 1966, 1972, and 1981. The maps dated 1901, 1904, and 1912 had large scales and did not show site specific details. In the 1927, 1953, and 1966 maps, the site appeared to be vacant. In the 1966 map, properties northeast of the site were designated as urban development. In the 1972 and 1981 maps, the site appeared developed with two buildings possibly associated with the former lumber yard. The site vicinity appeared similar to that observed in historical aerial photographs.

5.5 Land Title Records

The client provided Ardent with a Preliminary Title Report prepared by First American Title Insurance Company dated August 16, 2010. According to the report, no environmental liens, land use restrictions, or other possible environmental issues were noted.

5.6 Fire Insurance Rate Maps

Ardent requested fire insurance maps (Sanborn Fire Insurance Maps) from EDR. According to EDR, no maps were available for the site.

5.7 Building Permits

Building permits for the site were reviewed at the Los Angeles County Department of Building and Safety in La Puente, California. Ardent reviewed building permits for 151 Long Lane and the historical address of the larger property (14166 Nelson Avenue).

Building permits for 151 Long Lane were dated from 1990 through 2005 and included miscellaneous electric, plumbing, fire sprinklers, and mechanical permits associated with the

former lumber yard located at the property. An air quality permit checklist dated August 17, 2004 for non-residential permits provided by the South Coast Air Quality Management District (SCAQMD) indicated that no air quality permit was necessary. No other permits of environmental concern were noted in the file.

Building permits regarding historical address 14166 Nelson Avenue included office addition plans for Mercury Hardwood dated 1972. No other permits were noted in the file.

5.8 City Directories

Ardent requested historical city directories from EDR for the site and site vicinity. Selected city directories dated 1972 through 2008 were reviewed for the site and properties in the site vicinity. A copy of the city directory report is provided in Appendix C. The site (151 Long Lane) was listed as Accurate Planning Mill, High Sierra Lumber, and Boyce Forest Product from 1972 through 1990. The site was not listed in 1994, 2000, and 2008. Properties in the site vicinity along Long Lane were listed as a lumber and pallet company from 1980 through 2008 and as a Panel Tex company. These finding coincide with the site reconnaissance and our review of other historical data.

5.9 Oil and Gas Maps

Based on a review of the Division of Oil, Gas, and Geothermal Resources (DOGGR) Regional Wildcat Map W1-5, the site does not lie adjacent to or in an active oil filed and no oil wells have been drilled on the site or in the immediate site vicinity.

5.10 Interviews

Interviews were conducted by Ardent with key site personnel (e.g., past and present owners, operators, and/or occupants), with the objective of obtaining information indicating RECs in connection with the subject property. The following are the site personnel interviewed for purposes of this assessment, and a summary of their comments with regards to site conditions.

5.10.1 Interview with Owner

The owner of the site was not available for interview.

5.10.2 Interview with Site Manager

Mr. Kent Valley and Mr. Terry Baker of Majestic Realty were available to interview. Results of these interviews are presented throughout this report.

5.10.3 Interviews with Occupant

A representative of the property owner was present during the site reconnaissance. The individual would not provide his name, but indicated that the property owner allowed trucks to park on his land.

5.10.4 Interviews with Local Government Officials

Local government officials were interviewed. Results of these interviews are presented throughout this report.

5.10.5 Interviews with Others

No other interviews were conducted.

5.11 Previous Reports and Documents

As presented in Section 3.7, the client did not provide previous reports or documents. However, some environmental reports were available in regulatory files. These reports are summarized herein.

6 SITE RECONNAISSANCE

On August 25, 2010, Ms. Connie Lizarraga of Ardent conducted a site reconnaissance. Mr. Kent Valley and Mr. Terry Baker of Majestic Realty provided site access; a site attendant was also present, although he did not provide Ardent with his name. The reconnaissance involved a walking tour of the site and visual observations of adjoining properties. At the time of the site reconnaissance, the site was being used as a parking lot to store semi-trailer trucks. The site atten-

dant indicated truck maintenance was not conducted at the property. A canopy used for parking and storage purposes was located on the northwestern side of the property. Based on historical aerial photographs, this canopy was initially constructed at the time the site was used as a lumber yard. A roll-off storage bin reportedly used to store tools was located on the northwestern side of the property. A security office trailer was located near the site entrance on the southeastern side of the property. At the time of the site reconnaissance, the weather was sunny and clear. Selected photographs taken during the site reconnaissance are included in Appendix A.

6.1 Use and Storage of Hazardous Substances and Petroleum Products

No use or storage of hazardous substances or petroleum products was noted at the site. The site attendant indicated that no truck maintenance is conducted at the site however, various empty oil cans were observed along the northwestern property line.

6.2 Storage and Disposal of Hazardous Wastes

No storage or disposal of hazardous wastes was noted at the site.

6.3 Unidentified Substance Containers

No unidentified containers were noted at the site.

6.4 Aboveground and Underground Storage Tanks (ASTs and USTs)

No ASTs or evidence of USTs (e.g., fill pipes, vent pipes, and emergency power generators) were observed on or adjacent to the boundaries of the site. Mr. Valley indicated that he was not aware of any ASTs or USTs at the site.

6.5 Evidence of Releases

Evidence of chemical releases on the site, such as odors, stressed vegetation, stains, leaks, pools of liquids, and spills, was not observed during the site reconnaissance.

6.6 Polychlorinated Biphenyls (PCBs)

Historically, PCBs (a group of hazardous substances and suspected human carcinogens) were widely used as an additive in cooling oils for electrical components. Typical sources of PCBs can include electrical transformers. No electrical transformers were observed at the site.

6.7 Suspect Asbestos Containing Materials (ACMs)

The manufacture of most ACMs was phased out in the 1970s, ending in 1980. Previously manufactured ACMs that were in stock continued to be used through approximately 1981. Some non-friable ACMs are still manufactured (e.g. roofing mastics). In general, buildings constructed after 1981 have a negligible potential to contain friable ACMs and a low potential for most non-friable ACMs, with the exception of roofing materials. Based on the age of the canopy (early 1970s), friable ACMs are likely present.

6.8 Suspect Lead-Based Paint (LBP)

The manufacture of LBP was phased out in approximately 1978. In general, buildings or structures constructed after 1980 have a negligible potential to contain LBP. Based on the date of construction of the existing canopy (early 1970s), LBP was likely used. During the site reconnaissance, peeling paint was noted on the canopy.

6.9 Wastewater Systems

No wastewater systems were noted at the site.

6.10 Storm Water Systems

Storm water generally flows via sheet flow to the curb and gutter system on Long Lane. No drywells or catch basins were observed on or adjacent to the site.

6.11 Wells

Wells, such as water supply or groundwater monitoring wells, were not observed at the site.

6.12 Water Damage or Mold Growth

No visual indications of water damage or mold growth were observed on the canopy.

6.13 Other Issues

Two short railroad spurs are located on the western portion of the site. It has been our experience that ballast materials beneath railroad spurs sometimes contain petroleum hydrocarbons and Polynuclear Aromatics (PNAs). No other on- or off-site issues of environmental concern were noted in the site vicinity.

7 ENVIRONMENTAL DATABASE SEARCH

A computerized environmental information database search was performed by EDR for this Phase I ESA on August 17, 2010. The database search included federal, state, local, and tribal databases. A summary of the environmental databases searched, their corresponding search radii, and number of noted facilities of environmental concern is presented in Appendix D. In addition, a description of the assumptions and approach to the database search is provided in Appendix D. The review was conducted to evaluate whether the site or properties within the vicinity of the site have been reported as having experienced significant unauthorized releases of hazardous substances or other events with potentially adverse environmental effects.

Nineteen unmapped properties were identified in the database report due to poor or inadequate address information. However, based on the information provided for these properties, and/or the types of databases on which the properties are listed, there is a low likelihood that the environmental integrity of the site has been adversely impacted by these off-site sources.

The following paragraphs describe the databases that contain noted properties of environmental concern, and include a discussion of the regulatory status of the facilities and potential environmental impact to the subject site.

7.1 Federal National Priorities List (NPL): Distance Searched – 1 mile

The NPL is the USEPA's database of uncontrolled or abandoned hazardous waste properties identified for priority remedial actions under the Superfund program. This database includes proposed NPL listings.

The site was not listed on this database. The site is located within the San Gabriel Valley Groundwater Basin. Portions of the San Gabriel Valley Groundwater Basin have been listed on the NPL, or Superfund Site. The site is located within the Puente Valley Operable Unit of the San Gabriel Valley Groundwater Basin. Portions of the Puente Valley Operable Unit are contaminated with VOCs, namely the chlorinated solvents TCE and PCE, which were historically used by commercial and industrial facilities located in this area. Based on our review of groundwater plume maps provided by the EPA, groundwater beneath the site has been impacted with chlorinated solvents. Based on information obtained during this assessment, there is a low likelihood that chlorinated solvents have been used at the site. In addition, the site has not been listed on the EPA database as an RP.

7.2 Federal Delisted NPL: Distance Searched – 1 mile

This database contains delisted NPL properties under the Superfund program. The National Oil and Hazardous Substances Pollution Contingency Plan (NCP) establishes the criteria that the USEPA uses to delist properties from the NPL. In accordance with 40 Code of Federal Regulations (CFR) 300.425. (e), properties may be delisted from the NPL where no further response is appropriate.

Neither the site nor properties located within a 1-mile radius from the site were listed on this database.

7.3 Federal NPL Liens: Distance Searched – Site

This list identifies properties that have liens filed against real property by the EPA in order to recover remediation action expenditures.

The site was not listed on this database.

7.4 Federal Comprehensive Environmental Response, Compensation and Liability Information System (CERCLIS) List: Distance Searched – 0.5 mile

The CERCLIS database contains properties which are either proposed or on the NPL and properties which are in the screening and assessment phase for possible inclusion on the NPL. This database also includes properties listed as No Further Remedial Action Planned (NFRAP).

The site was not listed on this database. The San Gabriel Valley Groundwater Basin was listed on this database. As discussed in Section 7.1, the site lies within the Puente Valley Operable Unit of the San Gabriel Valley Basin.

7.5 Federal Corrective Action Report (CORRACTS): Distance Searched – 1 mile

The USEPA maintains this database of Resource Conservation and Recovery Act (RCRA) facilities that are undergoing corrective action. A corrective action order is issued when there has been a release of hazardous waste or constituents into the environment from a RCRA facility.

Neither the site nor properties located within a 1-mile radius from the site were listed on this database.

7.6 Federal Resource Conservation and Recovery Act (RCRA) Treatment, Storage, and Disposal (TSD) Facilities List: Distance Searched – 0.5 mile

The RCRA TSD database (non-CORRACTS) is a compilation by the EPA facilities that report generation, storage, transportation, treatment, or disposal of hazardous waste.

Neither the site nor properties located within a 0.5-mile radius were listed on this database.

7.7 Federal RCRA Generators List: Distance Searched – Site and Adjoining Properties

This list identifies sites that generate hazardous waste as defined by RCRA. Inclusion on this list is for permitting purposes and is not indicative of a release.

Neither the site nor adjoining properties were listed on this database.

7.8 Federal Institutional Control/Engineering Control Registries: Distance Searched – Site

These lists identify properties with engineering and/or institutional controls. Engineering controls include various forms of caps, building foundations, liners, and treatment methods to create pathway elimination for regulated substances to enter environmental media or effect human health. Institutional controls include administrative measures, such as groundwater use restrictions, construction restrictions, property use restrictions, and post remediation care requirements intended to prevent exposure to contaminants remaining on the site. Deed restrictions are generally required as part of the institutional controls.

The site was not listed on this database.

7.9 Federal Emergency Response Notification System (ERNS) List: Distance Searched – Site

The ERNS database, maintained by the USEPA, contains information on reported releases of oil and hazardous substances.

The site was not listed on this database.

7.10 Federal Brownfield List: Distance Searched – 0.5 mile

The USEPA Brownfield database, entitled Targeted Brownfield's Assessments (TBA), lists properties for which the USEPA is providing funding and/or technical support for environmental assessments and investigations. The objective of the TBA is to promote cleanup and redevelopment of undesirable properties with environmental issues.

Neither the site nor properties located within a 0.5-mile radius from the site were listed on this database.

7.11 Federal Toxic Release Inventory Database (TRIS): Distance Searched – Site

The Community Right to Know Act (SARA Title III) required the USEPA to establish this inventory of toxic chemical emissions from certain facilities.

The site was not listed on this database.

7.12 State Calsites Database (Calsites) or State-Equivalent CERCLIS: Distance Searched – 1 mile

The Calsites database, also known as the State-equivalent CERCLIS, is maintained by the Cal-EPA, DTSC. This database contains information on AWP and both known and potentially contaminated properties. Two-thirds of these properties have been classified, based on available information, as needing NFA by the DTSC. The remaining properties are in various stages of review and remediation to determine if a problem exists. These properties are presented by EDR on the Historical Cal-Sites database and the Envirostor databases.

The site was not listed on these databases. No facilities were listed on the Calsites database. Three facilities located between 0.43-mile and 0.61-mile hydraulically cross and downgradient from the site were listed on the Envirostor database. Based on the distance and direction of the facilities from the site, these facilities would not be considered an environmental concern to the site.

7.13 State Solid Waste Landfill Sites (SWLF): Distance Searched – 0.5 mile

The SWLF database consists of open and closed solid waste disposal facilities and transfer stations. The data comes from the Integrated Waste Management Board's Solid Waste Information System (SWIS) and the State Water Resources Control Board's (SWRCB) Waste Management Unit Database (WMUD) database.

The site was not listed on this database. One facility located approximately 0.26-mile west and hydraulically crossgradient from the site was listed twice on this database. Based on the distance and direction of groundwater flow, this facility would not be considered an environmental concern to the site.

7.14 State Leaking Underground Storage Tank (LUST) Lists: Distance Searched – 0.5 mile

The EDR database of LUST information system is obtained from by the SWRCB and the RWQCB. Ardent also reviewed the SWRCB GeoTracker website.

The site was not listed, although the larger property was listed on this database at 14166 Nelson Avenue (Mercury Hardwood). As noted in Section 9.5, the LACDPW maintained a file regarding this release. Based on our review, a former gasoline UST was located on the adjacent property. The UST and impacted soils were removed in 1989, and further investigations were completed in 1992. Based on the results, the LACDPW issued a No Further Action (NFA) letter dated December 14, 1992. Ardent reviewed these files and concurs with the LACDPW that no further work is necessary. Based on the distance of the former UST from the site (approximately 150 feet northeast) and the mitigation measures completed, there is a low likelihood, that residual contaminants would be considered an environmental concern to the site.

Six facilities located within a 0.5-mile radius from the site were listed. Five of the six facilities were listed as closed cases with the regulating agency. The remaining facility was listed as an open case approximately 0.26-mile west of and hydraulically crossgradient from the site. Based on the distance, direction, and/or regulatory status, these facilities would not be considered an environmental concern to the site.

7.15 State Index of Properties with Hazardous Waste – CORTESE List: Distance Searched – 1 mile

The CORTESE database is provided by Cal-EPA and is a state index that identifies potential and confirmed hazardous waste sites throughout California.

Neither the site nor facilities located within 1-mile from the site were listed on this database.

7.16 State Underground Storage Tank (UST) and Aboveground Storage Tank (AST) Registration List: Distance Searched – Site and Adjoining Properties

UST and AST databases are provided by the SWRCB. Inclusion on these lists is for permitting purposes and is not indicative of a release.

Neither the site nor adjoining properties were listed on either database.

7.17 State Brownfield List and State Institutional Control/Engineering Control Registries: Distance Searched – 0.5 mile

The DTSC maintains the Site Mitigation and Brownfields Reuse Program (SMBRP) that lists properties that are undergoing cleanup with DTSC oversight (see State Deed Restriction Listing in EDR report). The database includes properties with one or more deed restrictions, and therefore, includes institutional and engineering control registries.

Neither the site nor properties located within a 0.5-mile radius from the site were listed on this database.

7.18 State Voluntary Cleanup Programs (VCPs): Distance Searched – 0.5 mile

The State VCP database lists low threat level properties with either confirmed or unconfirmed releases. Project proponents have requested that the DTSC oversee investigation and/or cleanup activities and have agreed to provide coverage for DTSC's costs.

Neither the site nor properties located within a 0.5-mile radius from the site were listed on this database.

7.19 Indian Reservations: Distance Searched – 1 mile

This list depicts Indian administered lands of the United States that have an area equal to or greater than 640 acres. No Indian Reservations or Indian controlled land was listed within a 1-mile radius from the Property. Due to the lack of Indian Reservations with 1-mile of the Property, other tribal database listings required by ASTM and AAI were deemed not applicable. These listings would include tribal-equivalent NPL, CERCLIS, Landfill and/or Solid

Waste Disposal, LUST, UST and AST Registrations, Institutional Control/Engineering Control Registries, VCPs, and Brownfields.

7.20 Other Non-ASTM and AAI Database: Distance Searched – Site

Other databases are readily available, but are not required by ASTM or AAI. The current and historical addresses were listed on the following databases. Based on our review, it appears that the Agency purchased the northeastern portion of the larger property in approximately 2006. During demolition and clearing of the buildings, wastes such as oil mixtures and asbestos were discovered and/or generated.

7.20.1 National Pollutant Discharge Elimination System (NPDES)

As authorized by the Clean Water Act, the NPDES permit program controls water pollution by regulating point sources that discharge pollutants into waters of the United States.

According to the information provided by EDR, the site was listed twice. The first listing was in 1993 under the name "Lane Stanton Vance Lumber Company" for industrial storm water discharge. This permit was issued to evaluate stormwater runoff from the site. In 2007, the Agency was issued an NPDES permit (under the name "City of Industry/ Urban Development") during construction/demolition activities.

7.20.2 California Waste Discharge System (CA WDS)

The CA WDS database is maintained by the SWRCB and lists facilities that discharge liquids under the Waste Discharge Requirements.

The site was listed as "L&K Land Company" using the historical address (14166 Nelson Avenue) and the current address (151 Long Lane). The site was listed as an active industrial facility with continuous or seasonal discharge that is under waste discharge requirements. No other information was provided. It appears that L&K Land Company may have been the developer retained to construct the new commercial building located immediately northeast of the site.

7.20.3 HAZNET

HAZNET is a database containing information extracted from the copies of hazardous waste manifests received each year by the Department of Toxic Substances Control (DTSC).

The Agency was listed on the HAZNET database. Waste category information included three different events for waste and mixed oil, other organic solids, and asbestos containing waste. No other information was provided. These materials were likely discovered and/or generated during demolition activities associated with the adjacent property.

8 VAPOR ENCROACHMENT CONDITION (VEC)

Ardent completed a VEC study for the site using Tier 1 criteria as recommended by ASTM E 2600-10. The Tier 1 screening identifies surrounding facilities that pose a possible vapor intrusion source to the site based on the results of the Phase I ESA investigations and certain criteria outlined by ASTM. These criteria include a certain distance from the target site (referred to by ASTM as within the "area of concern"); the types of chemicals used (referred to by ASTM as the "chemicals of concern"); and a plume test to determine if the plume associated with a source of contamination is close enough to the site to impact indoor air quality. Based on our review of regulatory records, files, databases, and/or client furnished data and reports, one source meets the ASTM criteria; the Puente Valley Operable Unit of the San Gabriel Valley Groundwater Basin. As noted herein, the Puente Valley Operable Unit is a well defined groundwater plume of chlorinated solvents. Based on plume maps provided by the EPA, the VOC plume associated with this Operable Unit is located within the site boundary (Figure 3). Based on our review of groundwater contamination plume maps and current regulatory standards, there is a possibility that residual contaminants in groundwater beneath the site may pose a threat to human health of future occupants of the property through vapor intrusion into on-site buildings. Based on this information, Ardent recommends completing a soil gas survey to assess whether engineering vapor controls are necessary for future buildings.

9 REGULATORY RECORDS REVIEW

The Los Angeles County Sanitation District (LACD), Los Angeles County Department of Public Health (LACDPH), Los Angeles County Fire Department (LACFD), RWQCB, SCAQMD, LACDPW, and the DTSC are the lead regulatory agencies for permitting and regulating USTs, ASTs, LUST cases, and facilities that use, store, or generate hazardous waste or hazardous materials. Ardent requested information regarding possible files for the site using both current and historical site addresses. Pertinent documents are provided in Appendix E.

9.1 Los Angeles County Fire Department (LACFD) and Los Angeles County Department of Public Services (LACPH)

Records regarding the site were requested from the LACPH. According to the LACPH, records exist for the existing site address. Records reviewed included a Department of Health Services Contingency Plan for "Lazaro Trucking" dated January 5, 2009. The plan indicated waste oil generated during truck maintenance would be stored in 55-gallon drums. Two violations dated March and April 2009 included unlabeled waste oil and diesel drums. No other pertinent information was provided in the file. According to the LACPH, no files exist for 14166 Nelson Avenue or 251 Long Lane.

9.2 Regional Water Quality Control Board, Los Angeles Region (RWQCB)

Records regarding the site were requested from the RWQCB. According to the RWQCB, no records exist for the site. According to the SWQCB Geotracker website, the larger property at 14166 Nelson Avenue was listed as a closed case. No other information was provided.

9.3 South Coast Air Quality Management District (SCAQMD)

SCAQMD permit records for the site were reviewed online using the Facility Information Detail (FIND) search tool on the SCAQMD's website. According to the SCAQMD, no files exist for the site.

9.4 Los Angeles County Sanitation District (LACSD)

Records regarding the site were requested from the LACSD. According to the LACSD, no records exist for the site.

9.5 Los Angeles County Department of Public Works, Environmental Programs (LACDPW)

Records regarding the site were requested from the LACDPW using both historical and current addresses. According to the LACDPW, records regarding the current site address were not available. As previously discussed, the site was historically part of a larger property that included the parcel immediately northeast of the site. During this time, the former occupants (a lumber yard) were issued the address 14166 Nelson Avenue. Records regarding 14166 Nelson Avenue were available for review.

Reports regarding a former 2,000-gallon gasoline UST were reviewed. Based on scaled maps provided in the reports, the former UST was located off-site on the northeastern property formerly part of the site (approximately 150 feet northeast of the site). The UST was removed from the facility on July 10, 1989. At the time of removal, samples were collected beneath the former UST and dispenser unit. Laboratory results indicated elevated concentrations of total petroleum hydrocarbons (TPH) and benzene, toluene, ethylbenzene, and xylenes (BTEX) in the soil. On August 2, 1989, August 16, 1989, and October 24, 1989, approximately 70 cubic yards of contaminated soil beneath the former UST and dispenser unit was excavated and removed from the property. Confirmation samples taken along the walls of the excavation indicated no detectable concentrations of TPH. On November 9, 1992, at the request of the LACDPW, eight confirmation borings were drilled in the vicinity of the excavation. Laboratory results indicated no detectable concentrations of BTEX in the soil. Based on this information, the LACDPW issued a NFA letter dated December 14, 1992. Based on our review of the available reports, Ardent concurs with the LACDPW that no further work is necessary. Based on these results and the distance of this former feature from the site, there is a low likelihood that residual contaminants would environmentally impact

the site. Copies of the environmental reports regarding the off-site release are provided in Appendix E.

9.6 Department of Toxic Substances Control (DTSC)

According to the DTSC's Envirostor website, the site is not listed.

10 FINDINGS, OPINIONS, AND CONCLUSIONS

Based upon the results of this Phase I ESA, the following findings, opinions, and conclusions are provided.

10.1 Findings and Opinions

The following presents a summary of findings and opinions associated with the Phase I ESA for the subject site, including known or suspect RECs, historical RECs, and de minimus environmental conditions (i.e., conditions that generally do not present a material risk of harm to public health or the environment).

- From at least 1928 through the late 1960s, the site vicinity was used for agricultural purposes or vacant land. From at least 1972 to approximately 2005, the site was part of a larger property that was located immediately northeast of the site. During this time, the larger property was used as a lumber yard; the site was used for milling. In approximately 2006, the northeastern portion of the larger property was segregated from the site and redeveloped as a commercial building. The site was used from at least 2007 as a semi-truck maintenance facility and as a parking lot to temporarily store trailers for semi-trucks. At the time of this assessment, the site was being used as a parking lot for semi-truck trailers (no maintenance was being completed). One small canopy structure was located on-site.

- Based on our review of regulatory agency files, little to no chemical uses were reported at the site during the time the property was occupied as a lumber yard. During the short period of time the site was occupied by a semi-truck maintenance business, small quantities of waste oil and diesel fuel were reportedly stored on the site in 55-gallon drums. The location of these drums was undocumented. No violations for dumping or mishandling chemicals were reported in regulatory files. Based on the small quantities and type of chemicals used, there is a low likelihood, in our opinion, that a significant release has occurred, and therefore, these former features would not be considered an environmental concern to the site.

- Depth to groundwater at the site is expected to be 45 to 55 feet bgs and flow in a northwesterly direction. The site is located within the San Gabriel Valley Groundwater Basin. Portions of the San Gabriel Valley Groundwater Basin have been listed on the NPL, or Superfund Site. The site is located within the Puente Valley Operable Unit of the San Gabriel Valley Groundwater Basin. Portions of the Puente Valley Operable Unit are impacted with VOCs, namely the chlorinated solvents TCE and PCE, which were historically used by the commercial and industrial facilities located in this area. Based on our review of groundwater plume maps provided by the EPA, groundwater beneath the site has been impacted with chlorinated solvents. Based on information obtained during this assessment, there is a low likelihood that chlorinated solvents have been used at the site. In addition, the site has not been listed on the EPA database as a RP.

- As part of this assessment, Ardent completed a Tier 1 screening study of vapor encroachment conditions related to the site. As noted above, groundwater beneath the site is possibly impacted with chlorinated solvents from the surrounding land uses. Due to the possible groundwater contamination beneath the site and based on the ASTM standards, the site would be considered a potential health risk to future occupants due to vapor intrusion.

- Two short railroad spurs are located on the western portion of the site. It has been our experience that ballast materials beneath railroad spurs sometimes contain petroleum hydrocarbons and Polynuclear Aromatics (PNAs). Based on this information, the railroad spurs would be considered an environmental concern to the site.

- Based on the date of construction (early 1970s) of the on-site structure, ACMs and LBP are likely present. During our site reconnaissance, peeling paint was noted on the on-site structure.

- No off-site environmental concerns were noted in the site vicinity.

10.2 Conclusions

Ardent has performed this Phase I ESA in general conformance with the scope and limitations of the American Society for Testing and Materials (ASTM) Practice E 1527-05, the ASTM Practice E 2600-10, and the United States Environmental Protection Agency (USEPA) Standards and Practices for All Appropriate Inquires (AAI), Final Rule (40 CFR, Part 312), for the property located at 151 Long Lane in the City of Industry, California. Any limitations or exceptions encountered during completion of this report are stated in Section 1.4. No evidence or indication of RECs, or conditions indicative of releases or threatened releases of hazardous substances on, at, in, or to the subject property has been revealed, except

for the possible risk of vapor intrusion into future on-site buildings and the possible contaminants associated with the railroad spurs. Although not considered an REC in accordance with ASTM Standards, ACMs and LBP may be present in the on-site canopy.

10.3 Recommendations

Based on the findings of the Phase I ESA, Ardent recommends the following:

- A soil gas survey should be completed throughout the site to assess whether off-gassing from the regional groundwater VOC issue may threaten human health of future occupants due to possible vapor intrusion. The results should be compared to Cal-EPA's California Human Health Screening Levels (CHHSLs). If elevated concentrations are discovered, a Human Health Risk Assessment (HHRA) should be completed to further evaluate whether a possible human health risk is present. If necessary, any future buildings could be constructed with engineering controls to limit vapor intrusion.

- Soil samples should be collected beneath the railroad spurs to assess whether elevated concentrations of petroleum hydrocarbons and PNAs are present.

- Prior to demolition of the on-site canopy structure, a comprehensive Hazardous Building Material Survey should be conducted to assess the extent and quantity of hazardous building materials. If present, these materials should be removed from the building prior to demolition.

11 QUALIFICATIONS STATEMENT AND SIGNATURE OF ENVIRONMENTAL PROFESSIONAL

Mr. Paul Roberts states that the Phase I ESA was performed under his direct supervision, and that he has reviewed and approved the report, and the methods and procedures employed in the development of the report conform to the minimum industry standards. Mr. Roberts certifies that Ardent project personnel and subcontractors are properly licensed and/or certified to do the work described herein.

Pursuant to Paragraph 12.13 of the ASTM Standard E1527-05:

I declare that, to the best of my professional knowledge and belief, I meet the definition of *Environmental professional* as defined in §312.10 of 40 CFR 312. I have the specific qualifications based on education, training, and experience to assess a *property* of the nature, history, and setting of the subject *property*. I have developed and performed the all appropriate inquiries in conformance with the standards and practices set forth in 40 CFR Part 312.

Paul A. Roberts, P.G., R.E.A. I/II
Principal Geologist

12 SELECTED REFERENCES

Environmental Data Resource, Inc., 2010, The EDR Radius Map, dated August 17.

State of California, Division of Oil, Gas, and Geothermal Resources, 2007, Regional Wildcat Map, on-line version.

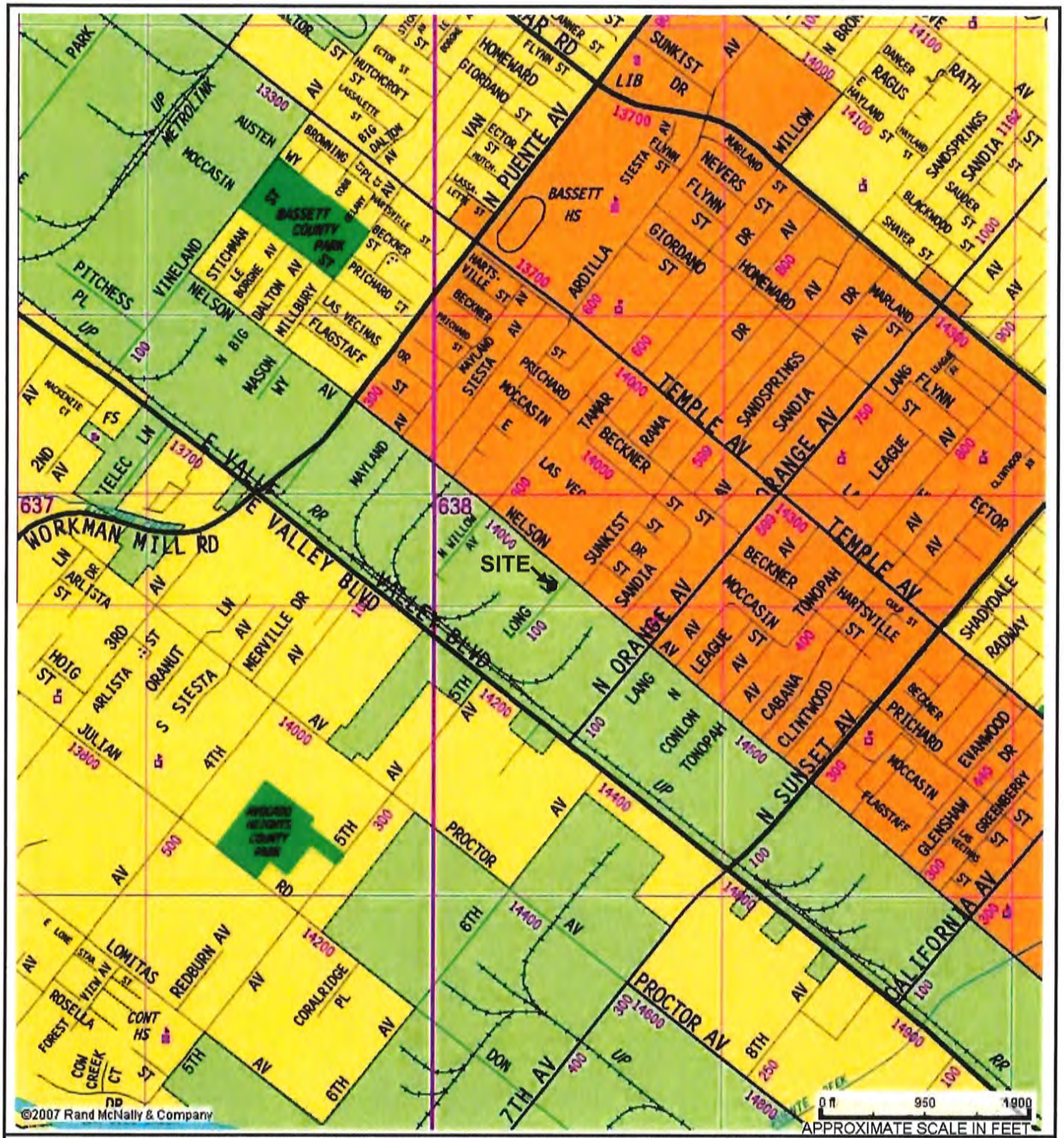

REFERENCE: 2007 RAND MCNALLY DIGITAL EDITION FOR LOS ANGELES/ORANGE COUNTY, STREET GUIDE AND DIRECTORY

N

NOTE: ALL DIMENSIONS, DIRECTIONS, AND LOCATIONS ARE APPROXIMATE

ARDENT ENVIRONMENTAL GROUP, INC.	PROJECT NO. 100253001	**SITE LOCATION MAP**	FIGURE 1
	DATE 8/10	151LONG LANE CITY OF INDUSTRY, CALIFORNIA	

1. Site
2. Fresh Point (155 Orange Avenue)
3. New Temple Meat Company (14202 Nelson Avenue)
4. Hypard Trading Corp (14218 Nelson Avenue)
5. Unlabeled Building (251 Long Lane)
6. Brighton Inc. (14022 Nelson Avenue)
7. Unlabeled Building (190 Willow Avenue)
8. Logret (150 Willow Avenue)
9. Brighton Inc. (200 Willow Avenue)
10. Peery Brothers Lumber Company (140 Willow Avenue)
11. Commercial Lumber and Pallet Company (135 Long Lane)
12. Hacienda La Puente Adult Education (14101 Nelson Avenue)

Legend

Approximate Site Boundary

N

NO SCALE

NOTE: ALL DIMENSIONS, DIRECTIONS, AND LOCATIONS ARE APPROXIMATE

REFERENCE: 2008 GOOGLE EARTH

ARDENT ENVIRONMENTAL GROUP, INC.	PROJECT NO. 100253001	**SITE VICINITY MAP**	FIGURE 2
	DATE 8/10	151 LONG LANE CITY OF INDUSTRY, CALIFORNIA	

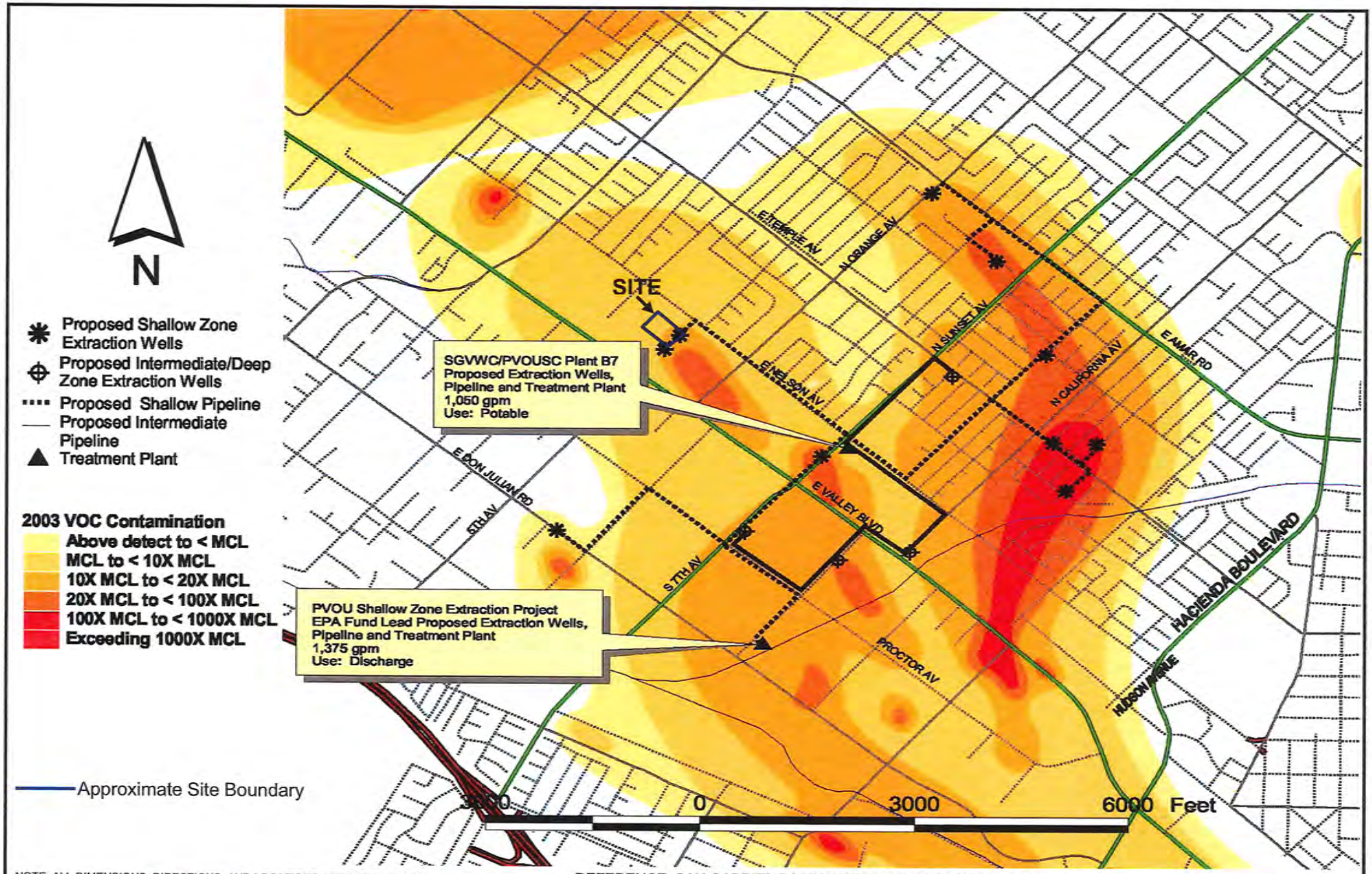

NOTE: ALL DIMENSIONS, DIRECTIONS, AND LOCATIONS ARE APPROXIMATE

REFERENCE: SAN GABRIEL BASIN WATER QUALITY AUTHORITY

ARDENT ENVIRONMENTAL GROUP, INC.	PROJECT NO. 100253001	PORTIONS OF THE PUENTE VALLEY OPERABLE UNIT	FIGURE 3
	DATE 8/10	151 LONG LANE CITY OF INDUSTRY, CALIFORNIA	

APPENDIX A

PHOTOGRAPH DOCUMENTATION



Photograph No. 1: View of subject property looking northwest.

Photograph No. 2: View of subject property looking northeast.

Photograph No. 3: **View of canopy structure located on the northeastern side of the property.**

Photograph No. 4: **View of parking and storage area beneath the canopy structure.**

Photograph No. 5: **View of roll-off storage bin on the northwestern side of the property. Adjacent lumber and pallet company in background.**

Photograph No. 6: **View trash along the northwestern property boundary next to the roll-off storage bin.**

Photograph No. 7: **View security office trailer located near the property entrance on the southeastern side of the property.**

Photograph No. 8: **View of adjacent lumber and pallet company.**

APPENDIX B

USER QUESTIONNAIRE

PHASE I ENVIRONMENTAL SITE ASSESSMENT (ESA)
USER QUESTIONNAIRE

In order to qualify for one of the *Landowner Liability Protections (LLPs)* offered by the Small Business Liability Relief and Brownfields Revitalization Act of 2001 (the "*Brownfields Amendments*"), the *user of the Phase I ESA* must provide the following information (if available) to the *environmental professional*. Failure to provide this information could result in a determination that "*all appropriate inquiry*" is not complete.

Project Information	
Facility Name and Address:	151 Long Lane, City of Industry
Reason for the Phase I ESA:	Purchasing Property
Type of Property:	
Site Owner and Contact Information:	Richard Lapin 562-463-9954
Site Contact Name and Contact Information:	Kent Valley Majestic Realty 562-948-4343
Tax Assessors Parcel Number (APN):	8202-033-015

	Yes	No
1. Are you aware of any environmental cleanup liens against the subject property that are filed or recorded under federal, state, or local law?		✓
2. Are you aware of any activity use limitations, such as engineering controls (engineered caps, liners, treatment methods, etc.), land use restrictions, or institutional controls (administrative measures restricting groundwater use, construction, or property use, etc.) that are in place at the site and/or have been filed or recorded in a registry under federal, tribal, state, or local law?		✓
3. Do you have any specialized knowledge or experience related to the subject property or nearby properties? For example, are you involved in the same line of business as the current or former occupants of the subject property so that you would have specialized knowledge of the chemicals or processes used by this type of business?		✓
4a. Does the purchase price being paid for the subject property reasonably reflects the fair market value of the subject property?	✓	
4b. If you conclude that there is a difference in fair market price, have you considered whether the lower purchase price is because contamination is known or believed to be present at the *property*?		✓
5. Are you aware of any commonly known or reasonably ascertainable information about the subject property that would help the environmental professional to identify conditions indicative of releases or threatened releases? For example, as a user:		✓
5 (a) Do you know of the past uses of the property?		✓
5 (b) Do you know of any specific chemicals that are present or were once present on the subject property?		✓
5 (c) Do you know of spills or other chemical releases that have taken place at the subject property?		✓

5 (d) Do you know of any environmental cleanups that have taken place at the subject property?		✓
6. As the user of this ESA, based on your knowledge and experience related to the subject property, are there any obvious indicators that point to the presence or likely presence of contamination at the subject property?		✓

If you answered "yes" to any of the questions (except 4a) above, please provide more detail below, or attach additional information to this document:

Name and title of person completing questionnaire: (Please Print)	
Kevin Radecki, Executive Director	
Signature of person completing questionnaire:	Date:
	8-24-10

APPENDIX C

RELEVANT SITE INFORMATION

151 Long Lane
151 Long Lane
City of Industry, CA 91746

Inquiry Number: 2847286.6
August 19, 2010

The EDR-City Directory Abstract

Environmental Data Resources Inc

440 Wheelers Farms Road
Milford, CT 06461
800.352.0050
www.edrnet.com

TABLE OF CONTENTS

SECTION

Executive Summary

Findings

Thank you for your business.
Please contact EDR at 1-800-352-0050
with any questions or comments.

Disclaimer - Copyright and Trademark Notice

This Report contains certain information obtained from a variety of public and other sources reasonably available to Environmental Data Resources, Inc. It cannot be concluded from this Report that coverage information for the target and surrounding properties does not exist from other sources. **NO WARRANTY EXPRESSED OR IMPLIED, IS MADE WHATSOEVER IN CONNECTION WITH THIS REPORT. ENVIRONMENTAL DATA RESOURCES, INC. SPECIFICALLY DISCLAIMS THE MAKING OF ANY SUCH WARRANTIES, INCLUDING WITHOUT LIMITATION, MERCHANTABILITY OR FITNESS FOR A PARTICULAR USE OR PURPOSE. ALL RISK IS ASSUMED BY THE USER. IN NO EVENT SHALL ENVIRONMENTAL DATA RESOURCES, INC. BE LIABLE TO ANYONE, WHETHER ARISING OUT OF ERRORS OR OMISSIONS, NEGLIGENCE, ACCIDENT OR ANY OTHER CAUSE, FOR ANY LOSS OR DAMAGE, INCLUDING, WITHOUT LIMITATION, SPECIAL, INCIDENTAL, CONSEQUENTIAL, OR EXEMPLARY DAMAGES. ANY LIABILITY ON THE PART OF ENVIRONMENTAL DATA RESOURCES, INC. IS STRICTLY LIMITED TO A REFUND OF THE AMOUNT PAID FOR THIS REPORT.** Purchaser accepts this Report "AS IS". Any analyses, estimates, ratings, environmental risk levels or risk codes provided in this Report are provided for illustrative purposes only, and are not intended to provide, nor should they be interpreted as providing any facts regarding, or prediction orforecast of, any environmental risk for any property. Only a Phase I Environmental Site Assessment performed by an environmental professional can provide information regarding the environmental risk for any property. Additionally, the information provided in this Report is not to be construed as legal advice.

Copyright 2009 by Environmental Data Resources, Inc. All rights reserved. Reproduction in any media or format, in whole or in part, of any report or map of Environmental Data Resources, Inc. or its affiliates is prohibited without prior written permission.

EDR and its logos (including Sanborn and Sanborn Map) are trademarks of Environmental Data Resources, Inc. or its affiliates. All other trademarks used herein are the property of their respective owners.

2009 Enhancements to EDR City Directory Abstract

New for 2009, the EDR City Directory Abstract has been enhanced with additional information and features. These enhancements will make your city directory research process more efficient, flexible, and insightful than ever before. The enhancements will improve the options for selecting adjoining properties, and will speed up your review of the report.

City Directory Report. Three important enhancements have been made to the EDR City Directory Abstract:

1. *Executive Summary.* The report begins with an Executive Summary that lists the sources consulted in the preparation of the report. Where available, a parcel map is also provided within the report, showing the locations of properties researched.

2. *Page Images.* Where available, the actual page source images will be included in the Appendix, so that you can review them for information that may provide additional insight. EDR has copyright permission to include these images.

3. *Findings Listed by Location.* Another useful enhancement is that findings are now grouped by address. This will significantly reduce the time you need to review your abstracts. Findings are provided under each property address, listed in reverse chronological order and referencing the source for each entry.

Options for Selecting Adjoining Properties. Ensuring that the right adjoining property addresses are searched is one of the biggest challenges that environmental professionals face when conducting city directory historical research. EDR's new enhancements make it easier for you to meet this challenge. Now, when you place an order for the EDR City Directory Abstract, you have the following choices for determining which addresses should be researched.

1. *You Select Addresses and EDR Selects Addresses.* Use the "Add Another Address" feature to specify the addresses you want researched. Your selections will be supplemented by addresses selected by EDR researchers using our established research methods. Where available, a digital map will be shown, indicating property lines overlaid on a color aerial photo and their corresponding addresses. Simply use the address list below the map to check off which properties shown on the map you want to include. You may also select other addresses using the "Add Another Address" feature at the bottom of the list.

2. *EDR Selects Addresses.* Choose this method if you want EDR's researchers to select the addresses to be researched for you, using our established research methods.

3. *You Select Addresses.* Use this method for research based solely on the addresses you select or enter into the system.

4. *Hold City Directory Research Option.* If you choose to select your own adjoining addresses, you may pause production of your EDR City Directory Abstract report until you have had a chance to look at your other EDR reports and sources. Sources for property addresses include: your Certified Sanborn Map Report may show you the location of property addresses; the new EDR Property Tax Map Report may show the location of property addresses; and your field research can supplement these sources with additional address information. To use this capability, simply click "Hold City Directory research" box under "Other Options" at the bottom of the page. Once you have determined what addresses you want researched, go to your EDR Order Status page, select the EDR City Directory Abstract, and enter the addresses and submit for production.

Questions? Contact your EDR representative at 800-352-0050. For more information about all of EDR's 2009 report and service enhancements, visit www.edrnet.com/2009enhancements

EXECUTIVE SUMMARY

DESCRIPTION

Environmental Data Resources, Inc.'s (EDR) City Directory Abstract is a screening tool designed to assist environmental professionals in evaluating potential liability on a target property resulting from past activities. EDR's City Directory Abstract includes a search and abstract of available city directory data. For each address, the directory lists the name of the corresponding occupant at five year intervals.

RESEARCH SUMMARY

The following research sources were consulted in the preparation of this report. An "X" indicates where information was identified in the source and provided in this report.

Year	Source	TP	Adjoining	Text Abstract	Source Image
2008	Haines Criss-Cross Directory	X	X	X	-
2000	Haines Criss-Cross Directory	X	X	X	-
1994	Haines Criss-Cross Directory	X	X	X	-
1990	Haines Criss-Cross Directory	X	X	X	-
1986	Haines Criss-Cross Directory	X	X	X	-
1980	Haines Criss-Cross Directory	X	X	X	-
1972	Haines Criss-Cross Directory	X	X	X	-

FINDINGS

TARGET PROPERTY INFORMATION

ADDRESS

151 Long Lane
City of Industry, CA 91746

FINDINGS DETAIL

Target Property research detail.

Year	*Uses*	*Source*
2008	No Return	Haines Criss-Cross Directory
2000	No Return	Haines Criss-Cross Directory
1994	No Return	Haines Criss-Cross Directory
1990	Accurate Plnng Mill	Haines Criss-Cross Directory
1986	Accurate Plnng Mill	Haines Criss-Cross Directory
	Boyce Forest Prodct	Haines Criss-Cross Directory
1980	Accurate Plnng Mill	Haines Criss-Cross Directory
	High Sierra Lumber	Haines Criss-Cross Directory
1972	Accurate Plnng Mill	Haines Criss-Cross Directory

FINDINGS

ADJOINING PROPERTY DETAIL

The following Adjoining Property addresses were researched for this report. Detailed findings are provided for each address.

Long Lane

Long Lane

Year	Uses	Source
2008	No other addresses Long Lane	Haines Criss-Cross Directory
2000	No other addresses Long Lane	Haines Criss-Cross Directory
1994	No other addresses Long Lane	Haines Criss-Cross Directory
1990	No other addresses Long Lane	Haines Criss-Cross Directory
1986	No other addresses Long Lane	Haines Criss-Cross Directory
1980	No other addresses Long Lane	Haines Criss-Cross Directory
1972	No other addresses Long Lane	Haines Criss-Cross Directory

135 Long Lane

Year	Uses	Source
2008	Commercl Lmbr & Pallet Co	Haines Criss-Cross Directory
2000	Commercl Lmbr & Pallet Co	Haines Criss-Cross Directory
1994	Commercl Lmbr & Pallet Co	Haines Criss-Cross Directory
1990	Commercl Lmbr & Pallet Co	Haines Criss-Cross Directory
1986	Commercl Lmbr & Pallet Co	Haines Criss-Cross Directory
1980	Commercl Lmbr & Pallet Co	Haines Criss-Cross Directory

141 Long Lane

Year	Uses	Source
2000	No Return	Haines Criss-Cross Directory
1994	No Return	Haines Criss-Cross Directory
1990	No Return	Haines Criss-Cross Directory
1986	No Return	Haines Criss-Cross Directory
1980	No Return	Haines Criss-Cross Directory
1972	No Return	Haines Criss-Cross Directory

155 Long Lane

Year	Uses	Source
2008	No Return	Haines Criss-Cross Directory
2000	Residential	Haines Criss-Cross Directory
1990	Panel Tex Company	Haines Criss-Cross Directory
1986	Panel Tex Company	Haines Criss-Cross Directory

FINDINGS

Year	Uses	Source
1980	Panel Tex Company	Haines Criss-Cross Directory

FINDINGS

ADJOINING PROPERTY: ADDRESSES NOT IDENTIFIED IN RESEARCH SOURCE

The following Adjoining Property addresses were researched for this report, and the addresses were not identified in research source.

Address Researched	Address Not Identified in Research Source
Long Lane	No Years Found
135 Long Lane	1972
141 Long Lane	No Years Found
155 Long Lane	1994, 1972

8202	33 SHEET	P. A. 114-406	TRA 4356	REVISED 19921130020020003-27 19980602100001001-27	20030909100060001-27 20041006100080002-27 20060620060001001-27	20060620060001002-27 20060620060001003-27 20070222030002001-27	20070222030003001-27 2007071107-27 20080819020020001-27	20090102040030001-27	SEARCH NO		OFFICE OF THE ASSESSOR COUNTY OF LOS ANGELES COPYRIGHT © 2002

2009

MAPPING AND GIS SERVICES
SCALE 1" = 200'

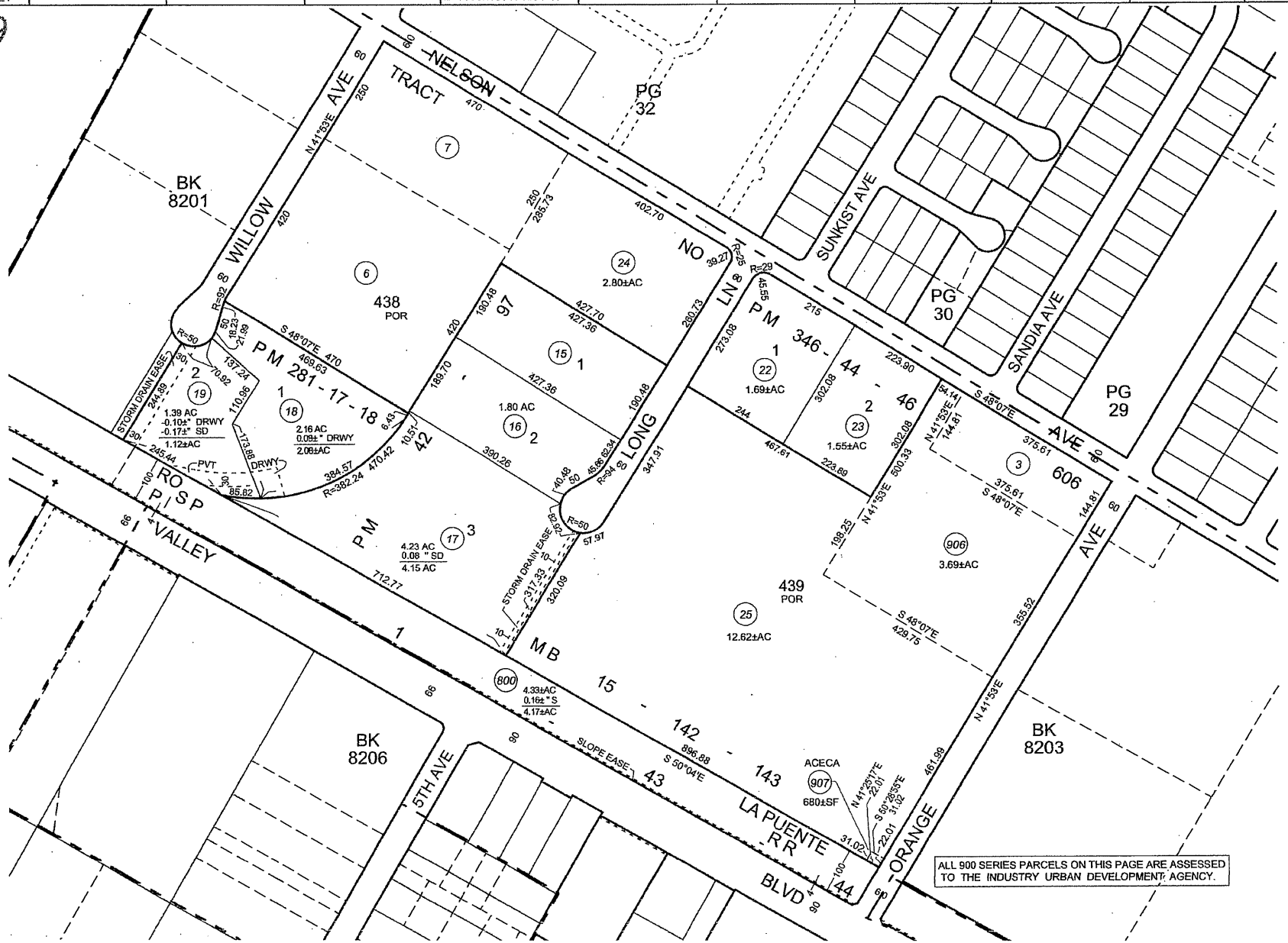

First American Title Insurance Company
National Commercial Services
5 First American Way
Santa Ana, CA 92707

August 16, 2010

Diane Schlichting
Industry Urban Development Agency
15625 E. Stafford St., #200
City of Industry, CA 91744-3939
Phone: (626)333-1480x2
Fax: (626)336-4273

Customer Reference:	151 Long Lane
Order Number:	NCS-451906-SA1
Escrow Officer:	Patty Beverly Daisy Howell
Phone:	(714)250-8455
Owner:	Richard G. Lapin
Property:	151 Long Lane, Industry, CA

Attached please find the following item(s):

Commitment

Thank You for your confidence and support. We at First American Title Insurance Company maintain the fundamental principle:

Customer First!

First American Title Insurance Company

INFORMATION

The Title Insurance Commitment is a legal contract between you and the company. It is issued to show the basis on which we will issue a Title Insurance Policy to you. The Policy will insure you against certain risks to the land title, subject to the limitations shown in the policy.

The Company will give you a sample of the Policy form, if you ask.

The Commitment is based on the land title as of the Commitment Date. Any changes in the land title or the transaction may affect the Commitment and the Policy.

The Commitment is subject to its Requirements, Exceptions and Conditions.

This information is not part of the title insurance commitment.

TABLE OF CONTENTS

		Page
Agreement to Issue Policy		3
Schedule A		
1.	Commitment Date	4
2.	Policies to be Issued, Amounts and Proposed Insured	4
3.	Interest in the Land and Owner	4
4.	Description of the Land	4
Schedule B-1 - Requirements		
Schedule B-2 - Exceptions		
Conditions		

YOU SHOULD READ THE COMMITMENT VERY CAREFULLY.
If you have any questions about the Commitment,
please contact the issuing office.

COMMITMENT FOR TITLE INSURANCE

Issued by

First American Title Insurance Company

Agreement to Issue Policy

We agree to issue a policy to you according to the terms of this Commitment.

When we show the policy amount and your name as the proposed insured in Schedule A, this Commitment becomes effective as of the Commitment Date shown in Schedule A.

If the Requirements shown in this Commitment have not been met within six months after the Commitment Date, our obligation under this Commitment will end. Also, our obligation under this Commitment will end when the Policy is issued and then our obligation to you will be under the Policy.

Our obligation under this Commitment is limited by the following:

The Provisions in Schedule A.

The Requirements in Schedule B-1.

The Exceptions in Schedule B-2.

The Conditions.

This Commitment is not valid without Schedule A and Sections 1 and 2 of Schedule B.

SCHEDULE A

1. Commitment Date: August 10, 2010 at 7:30 A.M.

2. Policy or Policies to be issued: Amount

   (A) ALTA Standard Owner Policy - 2006 $1,465,218.00
   Proposed Insured:

   Industry Urban-Development Agency, a public body, corporate and politic

   (B) ALTA Extended Loan Policy - 2006 $To Be Determined
   Proposed Insured:

   To Be Determined

3. (A) The estate or interest in the land described in this Commitment is:

   Fee Simple

   (B) Title to said estate or interest at the date hereof is vested in:

   Richard G. Lapin, a married man

4. The land referred to in this Commitment is situated in the City of Industry, County of Los Angeles , State of California, and is described as follows:

   THAT PORTION OF LOT 438 OF TRACT NO. 606, IN THE CITY OF INDUSTRY, COUNTY OF LOS ANGELES, STATE OF CALIFORNIA, AS PER MAP RECORDED IN BOOK 15 PAGES 142 AND 143 OF MAPS, IN THE OFFICE OF THE COUNTY RECORDER OF SAID COUNTY, INCLUDED WITHIN THE FOLLOWING DESCRIBED LINES:

   BEGINNING AT A POINT OF INTERSECTION OF THE SOUTHEASTERLY LINE OF SAID LOT, WITH A LINE THAT IS PARALLEL WITH AND DISTANT SOUTHWESTERLY 285.73 FEET, MEASURED AT RIGHT ANGLES FROM THE NORTHEASTERLY LINE OF SAID LOT;
   THENCE NORTH 48° 07' WEST, ALONG SAID PARALLEL LINE, 457.36 FEET TO A POINT IN THE SOUTHEASTERLY LINE OF THE NORTHWESTERLY 470 FEET OF SAID LOT;
   THENCE SOUTH 41° 53' WEST ALONG SAID SOUTHEASTERLY LINE, 190.48 FEET TO A POINT IN A LINE THAT IS PARALLEL WITH AND DISTANT SOUTHWESTERLY 476.21 FEET MEASURED AT RIGHT ANGLES FROM SAID NORTHEASTERLY LINE OF SAID LOT;
   THENCE SOUTH 48° 07' EAST, ALONG SAID LAST MENTIONED PARALLEL LINE 457.36 FEET TO A POINT IN SAID SOUTHEASTERLY LINE OF SAID LOT;
   THENCE 41° 53' EAST, ALONG SAID SOUTHEASTERLY LINE, 190.48 FEET TO THE POINT OF BEGINNING.

   EXCEPT THEREFROM THAT PORTION OF SAID PROPERTY LYING BELOW A DEPTH OF 500 FEET MEASURED VERTICALLY FROM THE CONTOUR OF THE SURFACE THEREOF, AS RESERVED BY L & K LAND COMPANY, A COPARTNERSHIP CONSISTING OF ROBERT K. KING AND RICHARD G. LAPIN, IN DEED RECORDED OCTOBER 31, 1974 AS INSTRUMENT NO. 453, OFFICIAL RECORDS.

ALSO EXCEPT THEREFROM THE PRECIOUS METALS AND ORES THEREOF AS RESERVED FROM THE PARTITION BETWEEN JOHN ROWLAND SR. AND WILLIAM WORKMAN IN THE PARTITION DEED RECORDED IN BOOK 10 PAGE 39 OF DEEDS.

NOW BEING PARCEL 1 AND A PORTION OF LONG LANE (60 FEET WIDE) AS SHOWN ON PARCEL MAP NO. 33 FILED IN BOOK 42 PAGE 97 OF PARCEL MAPS, IN SAID OFFICE OF THE COUNTY RECORDER.

APN: 8202-033-015

SCHEDULE B

SECTION ONE

REQUIREMENTS

The following requirements must be met:

(A) Pay the agreed amounts for the interest in the land and/or the mortgage to be insured.

(B) Pay us the premiums, fees and charges for the policy.

(C) Documents satisfactory to us creating the interest in the land and/or the mortgage to be insured must be signed, delivered and recorded.

(D) You must tell us in writing the name of anyone not referred to in this Commitment who will get an interest in the land or who will make a loan on the land. We may then make additional requirements or exceptions.

(E) Releases(s) or Reconveyance(s) of Item(s): None

(F) Other: None

(G) You must give us the following information:
1. Any off record leases, surveys, etc.
2. Statement(s) of Identity, all parties.
3. Other: None

The following additional requirements, as indicated by "X", must be met:

[X] (H) Provide information regarding any off-record matters, which may include, but are not limited to: leases, recent works of improvement, or commitment statements in effect under the Environmental Responsibility Acceptance Act, Civil Code Section 850, et seq.

The Company's Owner's Affidavit form(as provided by company) must be completed and submitted prior to close in order to satisfy this requirement. This Commitment will then be subject to such further exceptions and/or requirements as may be deemed necessary.

[] (I) An ALTA/ACSM survey of recent date, which complies with the current minimum standard detail requirements for ALTA/ACSM land title surveys, must be submitted to the Company for review. This Commitment will then be subject to such further exceptions and/or requirements as may be deemed necessary.

[] (J) The following LLC documentation is required:
(i) a copy of the Articles of Organization
(ii) a copy of the Operating Agreement, if applicable
(iii) a Certificate of Good Standing and/or other evidence of current Authority to Conduct Business within the State
(iv) express Company Consent to the current transaction

[] (K) The following partnership documentation is required :
(i) a copy of the partnership agreement, including all applicable amendments thereto
(ii) a Certificate of Good Standing and/or other evidence of current Authority to Conduct Business within the State
(iii) express Partnership Consent to the current transaction

[] (L) The following corporation documentation is required:
(i) a copy of the Articles of Incorporation
(ii) a copy of the Bylaws, including all applicable Amendments thereto
(iii) a Certificate of Good Standing and/or other evidence of current Authority to Conduct Business within the State
(iv) express Corporate Resolution consenting to the current transaction

[] (M) Based upon the Company's review of that certain partnership/operating agreement dated for the proposed insured herein, the following requirements must be met:

Any further amendments to said agreement must be submitted to the Company, together with an affidavit from one of the general partners or members stating that it is a true copy, that said partnership or limited liability company is in full force and effect, and that there have been no further amendments to the agreement. This Commitment will then be subject to such further requirements as may be deemed necessary.

[] (N) A copy of the complete lease, as referenced in Schedule A, #3 herein, together with any amendments and/or assignments thereto, must be submitted to the Company for review, along with an affidavit executed by the present lessee stating that it is a true copy, that the lease is in full force and effect, and that there have been no further amendments to the lease. This Commitment will then be subject to such further requirements as may be deemed necessary.

[X] (O) Approval from the Company's Underwriting Department must be obtained for issuance of the policy contemplated herein and any endorsements requested thereunder. This Commitment will then be subject to such further requirements as may be required to obtain such approval.

[] (P) Potential additional requirements, if ALTA Extended coverage is contemplated hereunder, and work on the land has commenced prior to close, some or all of the following requirements, and any other requirements which may be deemed necessary, may need to be met:

[] (Q) The Company's "Mechanic's Lien Risk Addendum" form must be completed by a Company employee, based upon information furnished by the appropriate parties involved.

[] (R) The Company's "Indemnity Agreement I" must be executed by the appropriate parties.

[] (S) Financial statements from the appropriate parties must be submitted to the Company for review.

[] (T) A copy of the construction contract must be submitted to the Company for review.

[] (U) An inspection of the land must be performed by the Company for verification of the phase of construction.

SCHEDULE B

SECTION TWO

EXCEPTIONS

Any policy we issue will have the following exceptions unless they are taken care of to our satisfaction. The printed exceptions and exclusions from the coverage of the policy or policies are set forth in Exhibit A attached. Copies of the policy forms should be read. They are available from the office which issued this Commitment.

1. General and special taxes and assessments for the fiscal year 2010-2011, a lien not yet due or payable.

2. The lien of supplemental taxes, if any, assessed pursuant to Chapter 3.5 commencing with Section 75 of the California Revenue and Taxation Code.

3. Covenants, conditions, restrictions and easements in the document recorded as Book 9781, Page 394 of Official Records, which provide that a violation thereof shall not defeat or render invalid the lien of any first mortgage or deed of trust made in good faith and for value, but deleting any covenant, condition or restriction indicating a preference, limitation or discrimination based on race, color, religion, sex, handicap, familial status, national origin, sexual orientation, marital status, ancestry, source of income or disability, to the extent such covenants, conditions or restrictions violate Title 42, Section 3604(c), of the United States Codes or Section 12955 of the California Government Code. Lawful restrictions under state and federal law on the age of occupants in senior housing or housing for older persons shall not be construed as restrictions based on familial status.

4. An easement for railroad and transportation, public street and utility, together with right to offer easement for dedication to applicable government body and incidental purposes, recorded May 20, 1969 as Instrument No. 2255 of Official Records.
   In Favor of: Southern Pacific Company, a Delaware corporation
   Affects: as described therein

5. An agreement or covenant to hold land as one parcel recorded May 10, 1971 as Instrument No. 3696 of Official Records.

6. An easement for public street and public utility and incidental purposes, recorded July 07, 1972 as Instrument No. 3878 of Official Records.
   In Favor of: City of Industry
   Affects: As described therein

7. An easement for railroad and transportation and incidental purposes, recorded June 18, 1974 as Instrument No. 724 of Official Records.
   In Favor of: Southern Pacific Company, a corporation
   Affects: As described therein

8. An easement for railroad and transportation, public street and utility and incidental purposes, recorded October 31, 1974 as Instrument No. 453 of Official Records.

In Favor of:	Southern Pacific Industrial Development Company, a Texas corporation
Affects:	As described therein

9. Any right, title or interest of the spouse, if any, of any married vestee herein.

10. Rights of parties in possession.

INFORMATIONAL NOTES

1. Taxes for proration purposes only for the fiscal year 2009-2010.

First Installment:	$7,104.66, PAID
Second Installment:	$7,104.64, PAID
Tax Rate Area:	04356
APN:	8202-033-015

2. According to the latest available equalized assessment roll in the office of the county tax assessor, there is located on the land a(n) Commercial Structure known as 151 Long Lane, Industry, California.

3. According to the public records, there has been no conveyance of the land within a period of twenty-four months prior to the date of this report, except as follows:

   None

4. This preliminary report/commitment was prepared based upon an application for a policy of title insurance that identified land by street address or assessor's parcel number only. It is the responsibility of the applicant to determine whether the land referred to herein is in fact the land that is to be described in the policy or policies to be issued.

The map attached, if any, may or may not be a survey of the land depicted hereon. First American Title Insurance Company expressly disclaims any liability for loss or damage which may result from reliance on this map except to the extent coverage for such loss or damage is expressly provided by the terms and provisions of the title insurance policy, if any, to which this map is attached.

*****To obtain wire instructions for deposit of funds to your escrow file please contact your Escrow Officer.******

CONDITIONS

1. **DEFINITIONS**
(a)"Mortgage" means mortgage, deed of trust or other security instrument.
(b)"Public Records" means title records that give constructive notice of matters affecting the title according to the state law where the land is located.

2. **LATER DEFECTS**
The Exceptions in Schedule B - Section Two may be amended to show any defects, liens or encumbrances that appear for the first time in the public records or are created or attached between the Commitment Date and the date on which all of the Requirements (a) and (c) of Schedule B - Section One are met. We shall have no liability to you because of this amendment.

3. **EXISTING DEFECTS**
If any defects, liens or encumbrances existing at Commitment Date are not shown in Schedule B, we may amend Schedule B to show them. If we do amend Schedule B to show these defects, liens or encumbrances, we shall be liable to you according to Paragraph 4 below unless you knew of this information and did not tell us about it in writing.

4. **LIMITATION OF OUR LIABILITY**
Our only obligation is to issue to you the Policy referred to in this Commitment, when you have met its Requirements. If we have any liability to you for any loss you incur because of an error in this Commitment, our liability will be limited to your actual loss caused by your relying on this Commitment when you acted in good faith to:

comply with the Requirements shown in Schedule B - Section One
or
eliminate with our written consent any Exceptions shown in Schedule B - Section Two.

We shall not be liable for more than the Policy Amount shown in Schedule A of this Commitment and our liability is subject to the terms of the Policy form to be issued to you.

5. **CLAIMS MUST BE BASED ON THIS COMMITMENT**
Any claim, whether or not based on negligence, which you may have against us concerning the title to the land must be based on this commitment and is subject to its terms.

Privacy Policy

We Are Committed to Safeguarding Customer Information

In order to better serve your needs now and in the future, we may ask you to provide us with certain information. We understand that you may be concerned about what we will do with such information - particularly any personal or financial information. We agree that you have a right to know how we will utilize the personal information you provide to us. Therefore, together with our parent company, The First American Corporation, we have adopted this Privacy Policy to govern the use and handling of your personal information.

Applicability

This Privacy Policy governs our use of the information which you provide to us. It does not govern the manner in which we may use information we have obtained from any other source, such as information obtained from a public record or from another person or entity. First American has also adopted broader guidelines that govern our use of personal information regardless of its source. First American calls these guidelines its *Fair Information Values*, a copy of which can be found on our website at www.firstam.com.

Types of Information

Depending upon which of our services you are utilizing, the types of nonpublic personal information that we may collect include:

- Information we receive from you on applications, forms and in other communications to us, whether in writing, in person, by telephone or any other means;
- Information about your transactions with us, our affiliated companies, or others; and
- Information we receive from a consumer reporting agency.

Use of Information

We request information from you for our own legitimate business purposes and not for the benefit of any nonaffiliated party. Therefore, we will not release your information to nonaffiliated parties except: (1) as necessary for us to provide the product or service you have requested of us; or (2) as permitted by law. We may, however, store such information indefinitely, including the period after which any customer relationship has ceased. Such information may be used for any internal purpose, such as quality control efforts or customer analysis. We may also provide all of the types of nonpublic personal information listed above to one or more of our affiliated companies. Such affiliated companies include financial service providers, such as title insurers, property and casualty insurers, and trust and investment advisory companies, or companies involved in real estate services, such as appraisal companies, home warranty companies, and escrow companies. Furthermore, we may also provide all the information we collect, as described above, to companies that perform marketing services on our behalf, on behalf of our affiliated companies, or to other financial institutions with whom we or our affiliated companies have joint marketing agreements.

Former Customers

Even if you are no longer our customer, our Privacy Policy will continue to apply to you.

Confidentiality and Security

We will use our best efforts to ensure that no unauthorized parties have access to any of your information. We restrict access to nonpublic personal information about you to those individuals and entities who need to know that information to provide products or services to you. We will use our best efforts to train and oversee our employees and agents to ensure that your information will be handled responsibly and in accordance with this Privacy Policy and First American's *Fair Information Values*. We currently maintain physical, electronic, and procedural safeguards that comply with federal regulations to guard your nonpublic personal information.

EXHIBIT A
LIST OF PRINTED EXCEPTIONS AND EXCLUSIONS (BY POLICY TYPE)

1. CALIFORNIA LAND TITLE ASSOCIATION STANDARD COVERAGE POLICY - 1990
SCHEDULE B

EXCEPTIONS FROM COVERAGE

This policy does not insure against loss or damage (and the Company will not pay costs, attorneys' fees or expenses) which arise by reason of:

1. Taxes or assessments which are not shown as existing liens by the records of any taxing authority that levies taxes or assessments on real property or by the public records. Proceedings by a public agency which may result in taxes or assessments, or notice of such proceedings, whether or not shown by the records of such agency or by the public records.
2. Any facts, rights, interests, or claims which are not shown by the public records but which could be ascertained by an inspection of the land or which may be asserted by persons in possession thereof.
3. Easements, liens or encumbrances, or claims thereof, which are not shown by the public records.
4. Discrepancies, conflicts in boundary lines, shortage in area, encroachments, or any other facts which a correct survey would disclose, and which are not shown by the public records.
5. (a) Unpatented mining claims; (b) reservations or exceptions in patents or in Acts authorizing the issuance thereof; (c) water rights, claims or title to water, whether or not the matters excepted under (a), (b), or (c) are shown by the public records.

EXCLUSIONS FROM COVERAGE

The following matters are expressly excluded from the coverage of this policy and the Company will not pay loss or damage, costs, attorneys' fees or expenses which arise by reason of:

1. (a) Any law, ordinance or governmental regulation (including but not limited to building and zoning laws, ordinances, or regulations) restricting, regulating, prohibiting or relating to (i) the occupancy, use, or enjoyment of the land; (ii) the character, dimensions or location of any improvement now or hereafter erected on the land; (iii) a separation in ownership or a change in the dimensions or area of the land or any parcel of which the land is or was a part; or (iv) environmental protection, or the effect of any violation of these laws, ordinances or governmental regulations, except to the extent that a notice of the enforcement thereof or a notice of a defect, lien or encumbrance resulting from a violation or alleged violation affecting the land has been recorded in the public records at Date of Policy.
   (b) Any governmental police power not excluded by (a) above, except to the extent that a notice of the exercise thereof or a notice of a defect, lien or encumbrance resulting from a violation or alleged violation affecting the land has been recorded in the public records at Date of Policy.
2. Rights of eminent domain unless notice of the exercise thereof has been recorded in the public records at Date of Policy, but not excluding from coverage any taking which has occurred prior to Date of Policy which would be binding on the rights of a purchaser for value without knowledge.
3. Defects, liens, encumbrances, adverse claims or other matters:
   (a) whether or not recorded in the public records at Date of Policy, but created, suffered, assumed or agreed to by the insured claimant;
   (b) not known to the Company, not recorded in the public records at Date of Policy, but known to the insured claimant and not disclosed in writing to the Company by the insured claimant prior to the date the insured claimant became an insured under this policy;
   (c) resulting in no loss or damage to the insured claimant;
   (d) attaching or created subsequent to Date of Policy; or
   (e) resulting in loss or damage which would not have been sustained if the insured claimant had paid value for the estate or interest insured by this policy.
4. Unenforceability of the lien of the insured mortgage because of the inability or failure of the insured at Date of Policy, or the inability or failure of any subsequent owner of the indebtedness, to comply with applicable "doing business" laws of the state in which the land is situated.
5. Invalidity or unenforceability of the lien of the insured mortgage, or claim thereof, which arises out of the transaction evidenced by the insured mortgage and is based upon usury or any consumer credit protection or truth in lending law.
6. Any claim, which arises out of the transaction vesting in the insured the estate or interest insured by their policy or the transaction creating the interest of the insured lender, by reason of the operation of federal bankruptcy, state insolvency or similar creditors' rights laws.

2. AMERICAN LAND TITLE ASSOCIATION OWNER'S POLICY FORM B - 1970
SCHEDULE OF EXCLUSIONS FROM COVERAGE

1. Any law, ordinance or governmental regulation (including but not limited to building and zoning ordinances) restricting or regulating or prohibiting the occupancy, use or enjoyment of the land, or regulating the character, dimensions or location of any improvement now or hereafter erected on the land, or prohibiting a separation in ownership or a reduction in the dimensions of area of the land, or the effect of any violation of any such law, ordinance or governmental regulation.
2. Rights of eminent domain or governmental rights of police power unless notice of the exercise of such rights appears in the public records at Date of Policy.
3. Defects, liens, encumbrances, adverse claims, or other matters (a) created, suffered, assumed or agreed to by the insured claimant; (b) not known to the Company and not shown by the public records but known to the insured claimant either at Date of Policy or at the date such claimant acquired an estate or interest insured by this policy and not disclosed in writing by the insured claimant to the Company prior to the date such insured claimant became an insured hereunder; (c) resulting in no loss or damage to the insured claimant; (d) attaching or created subsequent to Date of Policy; or (e) resulting in loss or damage which would not have been sustained if the insured claimant had paid value for the estate or interest insured by this policy.

3. AMERICAN LAND TITLE ASSOCIATION OWNER'S POLICY FORM B - 1970
WITH REGIONAL EXCEPTIONS

When the American Land Title Association policy is used as a Standard Coverage Policy and not as an Extended Coverage Policy the exclusions set forth in paragraph 2 above are used and the following exceptions to coverage appear in the policy.

SCHEDULE B

This policy does not insure against loss or damage by reason of the matters shown in parts one and two following:
Part One

1. Taxes or assessments which are not shown as existing liens by the records of any taxing authority that levies taxes or assessments on real property or by the public records.
2. Any facts, rights, interests, or claims which are not shown by the public records but which could be ascertained by an inspection of said land or by making inquiry of persons in possession thereof.
3. Easements, claims of easement or encumbrances which are not shown by the public records.
4. Discrepancies, conflicts in boundary lines, shortage in area, encroachments, or any other facts which a correct survey would disclose, and which are not shown by public records.
5. Unpatented mining claims; reservations or exceptions in patents or in Acts authorizing the issuance thereof; water rights, claims or title to water.
6. Any lien, or right to a lien, for services, labor or material heretofore or hereafter furnished, imposed by law and not shown by the public records.

4. AMERICAN LAND TITLE ASSOCIATION LOAN POLICY - 1970
WITH A.L.T.A. ENDORSEMENT FORM 1 COVERAGE
SCHEDULE OF EXCLUSIONS FROM COVERAGE

1. Any law, ordinance or governmental regulation (including but not limited to building and zoning ordinances) restricting or regulating or prohibiting the occupancy, use or enjoyment of the land, or regulating the character, dimensions or location of any improvement now or hereafter erected on the land, or prohibiting a separation in ownership or a reduction in the dimensions or area of the land, or the effect of any violation of any such law ordinance or governmental regulation.
2. Rights of eminent domain or governmental rights of police power unless notice of the exercise of such rights appears in the public records at Date of Policy.
3. Defects, liens, encumbrances, adverse claims, or other matters (a) created, suffered, assumed or agreed to by the insured claimant, (b) not known to the Company and not shown by the public records but known to the insured claimant either at Date of Policy or at the date such claimant acquired an estate or interest insured by this policy or acquired the insured mortgage and not disclosed in writing by the insured claimant to the Company prior to the date such insured claimant became an insured hereunder, (c) resulting in no loss or damage to the insured claimant; (d) attaching or created subsequent to Date of Policy (except to the extent insurance is afforded herein as to any statutory lien for labor or material or to the extent insurance is afforded herein as to assessments for street improvements under construction or completed at Date of Policy).
4. Unenforceability of the lien of the insured mortgage because of failure of the insured at Date of Policy or of any subsequent owner of the indebtedness to comply with applicable "doing business" laws of the state in which the land is situated.

5. AMERICAN LAND TITLE ASSOCIATION LOAN POLICY - 1970
WITH REGIONAL EXCEPTIONS

When the American Land Title Association Lenders Policy is used as a Standard Coverage Policy and not as an Extended Coverage Policy, the exclusions set forth in paragraph 4 above are used and the following exceptions to coverage appear in the policy.

SCHEDULE B

This policy does not insure against loss or damage by reason of the matters shown in parts one and two following:
Part One

1. Taxes or assessments which are not shown as existing liens by the records of any taxing authority that levies taxes or assessments on real property or by the public records.
2. Any facts, rights, interests, or claims which are not shown by the public records but which could be ascertained by an inspection of said land or by making inquiry of persons in possession thereof.
3. Easements, claims of easement or encumbrances which are not shown by the public records.
4. Discrepancies, conflicts in boundary lines, shortage in area, encroachments, or any other facts which a correct survey would disclose, and which are not shown by public records.
5. Unpatented mining claims; reservations or exceptions in patents or in Acts authorizing the issuance thereof; water rights, claims or title to water.
6. Any lien, or right to a lien, for services, labor or material theretofore or hereafter furnished, imposed by law and not shown by the public records.

6. AMERICAN LAND TITLE ASSOCIATION LOAN POLICY - 1992
WITH A.L.T.A. ENDORSEMENT FORM 1 COVERAGE
EXCLUSIONS FROM COVERAGE

The following matters are expressly excluded from the coverage of this policy and the Company will not pay loss or damage, costs, attorneys' fees or expenses which arise by reason of:

1. (a) Any law, ordinance or governmental regulation (including but not limited to building and zoning laws, ordinances, or regulations) restricting, regulating, prohibiting or relating to (i) the occupancy, use, or enjoyment of the land; (ii) the character, dimensions or location of any improvement now or hereafter erected on the land; (iii) a separation in ownership or a change in the dimensions or area of the land or any parcel of which the land is or was a part; or (iv) environmental protection, or the effect of any violation of these laws, ordinances or governmental regulations, except to the extent that a notice of the enforcement thereof or a notice of a defect, lien or encumbrance resulting from a violation or alleged violation affecting the land has been recorded in the public records at Date of Policy;
(b) Any governmental police power not excluded by (a) above, except to the extent that a notice of the exercise thereof or a notice of a defect, lien or encumbrance resulting from a violation or alleged violation affecting the land has been recorded in the public records at Date of Policy.
2. Rights of eminent domain unless notice of the exercise thereof has been recorded in the public records at Date of Policy, but not excluding from coverage any taking which has occurred prior to Date of Policy which would be binding on the rights of a purchaser for value without knowledge.
3. Defects, liens, encumbrances, adverse claims, or other matters:
(a) whether or not recorded in the public records at Date of Policy, but created, suffered, assumed or agreed to by the insured claimant;
(b) not known to the Company, not recorded in the public records at Date of Policy, but known to the insured claimant and not disclosed in writing to the Company by the insured claimant prior to the date the insured claimant became an insured under this policy;
(c) resulting in no loss or damage to the insured claimant;
(d) attaching or created subsequent to Date of Policy (except to the extent that this policy insures the priority of the lien of the insured mortgage over any statutory lien for services, labor or material or the extent insurance is afforded herein as to assessments for street improvements under construction or completed at date of policy); or
(e) resulting in loss or damage which would not have been sustained if the insured claimant had paid value for the insured mortgage.
4. Unenforceability of the lien of the insured mortgage because of the inability or failure of the insured at Date of Policy, or the inability or failure of any subsequent owner of the indebtedness, to comply with the applicable "doing business" laws of the state in which the land is situated.
5. Invalidity or unenforceability of the lien of the insured mortgage, or claim thereof, which arises out of the transaction evidenced by the insured mortgage and is based upon usury or any consumer credit protection or truth in lending law.
6. Any statutory lien for services, labor or materials (or the claim of priority of any statutory lien for services, labor or materials over the lien of the insured mortgage) arising from an improvement or work related to the land which is contracted for and commenced subsequent to Date of Policy and is not financed in whole or in part by proceeds of the indebtedness secured by the insured mortgage which at Date of Policy the insured has advanced or is obligated to advance.
7. Any claim, which arises out of the transaction creating the interest of the mortgagee insured by this policy, by reason of the operation of federal bankruptcy, state insolvency, or similar creditors' rights laws, that is based on:
(i) the transaction creating the interest of the insured mortgagee being deemed a fraudulent conveyance or fraudulent transfer; or
(ii) the subordination of the interest of the insured mortgagee as a result of the application of the doctrine of equitable subordination; or
(iii) the transaction creating the interest of the insured mortgagee being deemed a preferential transfer except where the preferential transfer results from the failure:
(a) to timely record the instrument of transfer; or
(b) of such recordation to impart notice to a purchaser for value or a judgment or lien creditor.

7. AMERICAN LAND TITLE ASSOCIATION LOAN POLICY - 1992 WITH REGIONAL EXCEPTIONS

When the American Land Title Association policy is used as a Standard Coverage Policy and not as an Extended Coverage Policy the exclusions set forth in paragraph 6 above are used and the following exceptions to coverage appear in the policy.

SCHEDULE B

This policy does not insure against loss or damage (and the Company will not pay costs, attorneys' fees or expenses) which arise by reason of:

1. Taxes or assessments which are not shown as existing liens by the records of any taxing authority that levies taxes or assessments on real property or by the public records.
2. Any facts, rights, interests, or claims which are not shown by the public records but which could be ascertained by an inspection of said land or by making inquiry of persons in possession thereof.
3. Easements, claims of easement or encumbrances which are not shown by the public records.
4. Discrepancies, conflicts in boundary lines, shortage in area, encroachments, or any other facts which a correct survey would disclose, and which are not shown by public records.
5. Unpatented mining claims; reservations or exceptions in patents or in Acts authorizing the issuance thereof; water rights, claims or title to water.
6. Any lien, or right to a lien, for services, labor or material theretofore or hereafter furnished, imposed by law and not shown by the public records.

8. AMERICAN LAND TITLE ASSOCIATION OWNER'S POLICY - 1992 EXCLUSIONS FROM COVERAGE

The following matters are expressly excluded from the coverage of this policy and the Company will not pay loss or damage, costs, attorneys' fees or expenses which arise by reason of:

1. (a) Any law, ordinance or governmental regulation (including but not limited to building and zoning laws, ordinances, or regulations) restricting, regulating, prohibiting or relating to (i) the occupancy, use, or enjoyment of the land; (ii) the character, dimensions or location of any improvement now or hereafter erected on the land; (iii) a separation in ownership or a change in the dimensions or area of the land or any parcel of which the land is or was a part; or (iv) environmental protection, or the effect of any violation of these laws, ordinances or

governmental regulations, except to the extent that a notice of the enforcement thereof or a notice of a defect, lien or encumbrance resulting from a violation or alleged violation affecting the land has been recorded in the public records at Date of Policy.
(b) Any governmental police power not excluded by (a) above, except to the extent that a notice of the exercise thereof or a notice of a defect, lien or encumbrance resulting from a violation or alleged violation affecting the land has been recorded in the public records at Date of Policy.

2. Rights of eminent domain unless notice of the exercise thereof has been recorded in the public records at Date of Policy, but not excluding from coverage any taking which has occurred prior to Date of Policy which would be binding on the rights of a purchaser for value without knowledge.
3. Defects, liens, encumbrances, adverse claims, or other matters:
(a) created, suffered, assumed or agreed to by the insured claimant;
(b) not known to the Company, not recorded in the public records at Date of Policy, but known to the insured claimant and not disclosed in writing to the Company by the insured claimant prior to the date the insured claimant became an insured under this policy;
(c) resulting in no loss or damage to the insured claimant;
(d) attaching or created subsequent to Date of Policy; or
(e) resulting in loss or damage which would not have been sustained if the insured claimant had paid value for the estate or interest insured by this policy.
4. Any claim, which arises out of the transaction vesting in the insured the estate or interest insured by this policy, by reason of the operation of federal bankruptcy, state insolvency, or similar creditors' rights laws, that is based on:
(i) the transaction creating the estate or interest insured by this policy being deemed a fraudulent conveyance or fraudulent transfer; or
(ii) the transaction creating the estate or interest insured by this policy being deemed a preferential transfer except where the preferential transfer results from the failure:
(a) to timely record the instrument of transfer; or
(b) of such recordation to impart notice to a purchaser for value or a judgment or lien creditor.

9. AMERICAN LAND TITLE ASSOCIATION OWNER'S POLICY - 1992 WITH REGIONAL EXCEPTIONS

When the American Land Title Association policy is used as a Standard Coverage Policy and not as an Extended Coverage Policy the exclusions set forth in paragraph 8 above are used and the following exceptions to coverage appear in the policy.

SCHEDULE B

This policy does not insure against loss or damage (and the Company will not pay costs, attorneys' fees or expenses) which arise by reason of:
Part One:

1. Taxes or assessments which are not shown as existing liens by the records of any taxing authority that levies taxes or assessments on real property or by the public records.
2. Any facts, rights, interests, or claims which are not shown by the public records but which could be ascertained by an inspection of said land or by making inquiry of persons in possession thereof.
3. Easements, claims of easement or encumbrances which are not shown by the public records.
4. Discrepancies, conflicts in boundary lines, shortage in area, encroachments, or any other facts which a correct survey would disclose, and which are not shown by public records.
5. Unpatented mining claims; reservations or exceptions in patents or in Acts authorizing the issuance thereof; water rights, claims or title to water.
6. Any lien, or right to a lien, for services, labor or material theretofore or hereafter furnished, imposed by law and not shown by the public records.

10. AMERICAN LAND TITLE ASSOCIATION RESIDENTIAL TITLE INSURANCE POLICY - 1987 EXCLUSIONS

In addition to the Exceptions in Schedule B, you are not insured against loss, costs, attorneys' fees and expenses resulting from:

1. Governmental police power, and the existence or violation of any law or government regulation. This includes building and zoning ordinances and also laws and regulations concerning:
   * land use
   * land division
   * improvements on the land
   * environmental protection

   This exclusion does not apply to violations or the enforcement of these matters which appear in the public records at Policy Date.
   This exclusion does not limit the zoning coverage described in items 12 and 13 of Covered Title Risks.
2. The right to take the land by condemning it, unless:
   * a notice of exercising the right appears in the public records on the Policy Date
   * the taking happened prior to the Policy Date and is binding on you if you bought the land without knowing of the taking.
3. Title Risks:
   * that are created, allowed, or agreed to by you
   * that are known to you, but not to us, on the Policy Date - unless they appeared in the public records
   * that result in no loss to you
   * that first affect your title after the Policy Date - this does not limit the labor and material lien coverage in Item 8 of Covered Title Risks
4. Failure to pay value for your title.
5. Lack of a right:

* to any land outside the area specifically described and referred to in Item 3 of Schedule A, or
* in streets, alleys, or waterways that touch your land
This exclusion does not limit the access coverage in Item 5 of Covered Title Risks.

11. EAGLE PROTECTION OWNER'S POLICY

CLTA HOMEOWNER'S POLICY OF TITLE INSURANCE - 1998
ALTA HOMEOWNER'S POLICY OF TITLE INSURANCE - 1998

Covered Risks 14 (Subdivision Law Violation). 15 (Building Permit). 16 (Zoning) and 18 (Encroachment of boundary walls or fences) are subject to Deductible Amounts and Maximum Dollar Limits of Liability

EXCLUSIONS

In addition to the Exceptions in Schedule B, you are not insured against loss, costs, attorneys' fees, and expenses resulting from:

1. Governmental police power, and the existence or violation of any law or government regulation. This includes ordinances, laws and regulations concerning:
   a. building
   b. zoning
   c. land use
   d. improvements on the land
   e. land division
   f. environmental protection

   This exclusion does not apply to violations or the enforcement of these matters if notice of the violation or enforcement appears in the Public Records at the Policy Date.
   This exclusion does not limit the coverage described in Covered Risk 14, 15, 16, 17 or 24.
2. The failure of Your existing structures, or any part of them, to be constructed in accordance with applicable building codes. This Exclusion does not apply to violations of building codes if notice of the violation appears in the Public Records at the Policy Date.
3. The right to take the Land by condemning it, unless:
   a. a notice of exercising the right appears in the Public Records at the Policy Date; or
   b. the taking happened before the Policy Date and is binding on You if You bought the Land without Knowing of the taking.
4. Risks:
   a. that are created, allowed, or agreed to by You, whether or not they appear in the Public Records;
   b. that are Known to You at the Policy Date, but not to Us, unless they appear in the Public Records at the Policy Date;
   c. that result in no loss to You; or
   d. that first occur after the Policy Date - this does not limit the coverage described in Covered Risk 7, 8.d, 22, 23, 24 or 25.
5. Failure to pay value for Your Title.
6. Lack of a right:
   a. to any Land outside the area specifically described and referred to in paragraph 3 of Schedule A; and
   b. in streets, alleys, or waterways that touch the Land.
   This exclusion does not limit the coverage described in Covered Risk 11 or 18.

12. THIRD GENERATION EAGLE LOAN POLICY AMERICAN LAND TITLE ASSOCIATION EXPANDED COVERAGE RESIDENTIAL LOAN POLICY (1/01/08)

EXCLUSIONS FROM COVERAGE

The following matters are expressly excluded from the coverage of this policy and the Company will not pay loss or damage, costs, attorneys' fees or expenses which arise by reason of:

1. (a) Any law, ordinance, permit, or governmental regulation (including those relating to building and zoning) restricting, regulating, prohibiting, or relating to (i) the occupancy, use, or enjoyment of the Land; (ii) the character, dimensions, or location of any improvement erected on the Land; (iii) the subdivision of land; or(iv) environmental protection; or the effect of any violation of these laws, ordinances, or governmental regulations. This Exclusion 1(a) does not modify or limit the coverage provided under Covered Risk 5, 6, 13(c), 13(d), 14 or 16.
   (b)Any governmental police power. This Exclusion 1(b) does not modify or limit the coverage provided under Covered Risk 5, 6, 13(c), 13(d), 14 or 16.
2. Rights of eminent domain. This Exclusion does not modify or limit the coverage provided under Covered Risk 7 or 8.
3. Defects, liens, encumbrances, adverse claims, or other matters
   (a) created, suffered, assumed or agreed to by the Insured Claimant;
   (b) not Known to the Company, not recorded in the Public Records at Date of Policy, but Known to the Insured Claimant and not disclosed in writing to the Company by the Insured Claimant prior to the date the Insured Claimant became an Insured under this policy;
   (c) resulting in no loss or damage to the Insured Claimant;
   (d) attaching or created subsequent to Date of Policy (however, this does not modify or limit the coverage provided under Covered Risk 11, 16, 17, 18, 19, 20, 21, 22, 23, 24, 27 or 28); or
   (e) resulting in loss or damage which would not have been sustained if the Insured Claimant had paid value for the Insured Mortgage.
4. Unenforceability of the lien of the Insured Mortgage because of the inability or failure of an Insured to comply with applicable doing business laws of the state where the Land is situated.

5. Invalidity or unenforceability in whole or in part of the lien of the Insured Mortgage that arises out of the transaction evidenced by the Insured Mortgage and is based upon usury, or any consumer credit protection or truth-in-lending law. This Exclusion does not modify or limit the coverage provided in Covered Risk 26.
6. Any claim of invalidity, unenforceability or lack of priority of the lien of the Insured Mortgage as to Advances or modifications made after the Insured has Knowledge that the vestee shown in Schedule A is no longer the owner of the estate or interest covered by this policy. This Exclusion does not modify or limit the coverage provided in Covered Risk 11.
7. Any lien on the Title for real estate taxes or assessments imposed by governmental authority and created or attaching subsequent to Date of Policy. This Exclusion does not modify or limit the coverage provided in Covered Risk 11(b) or 25.
8. The failure of the residential structure, or any portion of it, to have been constructed before, on or after Date of Policy in accordance with applicable building codes. This Exclusion does not modify or limit the coverage provided in Covered Risk 5 or 6.

13. AMERICAN LAND TITLE ASSOCIATION LOAN POLICY - 2006

EXCLUSIONS FROM COVERAGE

The following matters are expressly excluded from the coverage of this policy, and the Company will not pay loss or damage, costs, attorneys' fees, or expenses that arise by reason of:

1. (a) Any law, ordinance, permit, or governmental regulation (including those relating to building and zoning) restricting, regulating, prohibiting, or relating to

   (i) the occupancy, use, or enjoyment of the Land;

   (ii) the character, dimensions, or location of any improvement erected on the Land;

   (iii) the subdivision of land; or

   (iv) environmental protection;

   or the effect of any violation of these laws, ordinances, or governmental regulations. This Exclusion 1(a) does not modify or limit the coverage provided under Covered Risk 5.

   (b) Any governmental police power. This Exclusion 1(b) does not modify or limit the coverage provided under Covered Risk 6.
2. Rights of eminent domain. This Exclusion does not modify or limit the coverage provided under Covered Risk 7 or 8.
3. Defects, liens, encumbrances, adverse claims, or other matters

   (a) created, suffered, assumed, or agreed to by the Insured Claimant;

   (b) not Known to the Company, not recorded in the Public Records at Date of Policy, but Known to the Insured Claimant and not disclosed in writing to the Company by the Insured Claimant prior to the date the Insured Claimant became an Insured under this policy;

   (c) resulting in no loss or damage to the Insured Claimant;

   (d) attaching or created subsequent to Date of Policy (however, this does not modify or limit the coverage provided under Covered Risk 11, 13, or 14); or

   (e) resulting in loss or damage that would not have been sustained if the Insured Claimant had paid value for the Insured Mortgage.
4. Unenforceability of the lien of the Insured Mortgage because of the inability or failure of an Insured to comply with applicable doing-business laws of the state where the Land is situated.
5. Invalidity or unenforceability in whole or in part of the lien of the Insured Mortgage that arises out of the transaction evidenced by the Insured Mortgage and is based upon usury or any consumer credit protection or truth-in-lending law.
6. Any claim, by reason of the operation of federal bankruptcy, state insolvency, or similar creditors? rights laws, that the transaction creating the lien of the Insured Mortgage, is

   (a) a fraudulent conveyance or fraudulent transfer, or

   (b) a preferential transfer for any reason not stated in Covered Risk 13(b) of this policy.
7. Any lien on the Title for real estate taxes or assessments imposed by governmental authority and created or attaching between Date of Policy and the date of recording of the Insured Mortgage in the Public Records. This Exclusion does not modify or limit the coverage provided under Covered Risk 11(b).

14. AMERICAN LAND TITLE ASSOCIATION LOAN POLICY - 2006

WITH REGIONAL EXCEPTIONS

When the American Land Title Association policy is used as a Standard Coverage Policy and not as an Extended Coverage Policy the exclusions set forth in paragraph 13 above are used and the following exceptions to coverage appear in the policy.

SCHEDULE B

This policy does not insure against loss or damage (and the Company will not pay costs, attorneys' fees or expenses) which arise by reason of:

1. (a) Taxes or assessments that are not shown as existing liens by the records of any taxing authority that levies taxes or assessments on real property or by the Public Records; (b) proceedings by a public agency that may result in taxes or assessments, or notices of such proceedings, whether or not shown by the records of such agency or by the Public Records.
2. Any facts, rights, interests, or claims that are not shown by the Public Records but that could be ascertained by an inspection of the Land or that may be asserted by persons in possession of the Land.
3. Easements, liens or encumbrances, or claims thereof, not shown by the Public Records.
4. Any encroachment, encumbrance, violation, variation, or adverse circumstance affecting the Title that would be disclosed by an accurate and complete land survey of the Land and not shown by the Public Records.
5. (a) Unpatented mining claims; (b) reservations or exceptions in patents or in Acts authorizing the issuance thereof; (c) water rights, claims or title to water, whether or not the matters excepted under (a), (b), or (c) are shown by the Public Records.

15. AMERICAN LAND TITLE ASSOCIATION OWNER'S POLICY - 2006
EXCLUSIONS FROM COVERAGE

The following matters are expressly excluded from the coverage of this policy and the Company will not pay loss or damage, costs, attorneys' fees or expenses which arise by reason of:

1. (a) Any law, ordinance, permit, or governmental regulation (including those relating to building and zoning) restricting, regulating, prohibiting, or relating to
   (i) the occupancy, use, or enjoyment of the Land;
   (ii) the character, dimensions, or location of any improvement erected on the Land;
   (iii) the subdivision of land; or
   (iv) environmental protection;or the effect of any violation of these laws, ordinances, or governmental regulations. This Exclusion 1(a) does not modify or limit the coverage provided under Covered Risk 5.
   (b) Any governmental police power. This Exclusion 1(b) does not modify or limit the coverage provided under Covered Risk 6.
2. Rights of eminent domain. This Exclusion does not modify or limit the coverage provided under Covered Risk 7 or 8.
3. Defects, liens, encumbrances, adverse claims, or other matters
   (a) created, suffered, assumed, or agreed to by the Insured Claimant;
   (b) not Known to the Company, not recorded in the Public Records at Date of Policy, but Known to the Insured Claimant and not disclosed in writing to the Company by the Insured Claimant prior to the date the Insured Claimant became an Insured under this policy;
   (c) resulting in no loss or damage to the Insured Claimant;
   (d) attaching or created subsequent to Date of Policy (however, this does not modify or limit the coverage provided under Covered Risks 9 and 10); or
   (e) resulting in loss or damage that would not have been sustained if the Insured Claimant had paid value for the Title.
4. Any claim, by reason of the operation of federal bankruptcy, state insolvency, or similar creditors rights laws, that the transaction vesting the Title as shown in Schedule A, is
   (a) a fraudulent conveyance or fraudulent transfer; or
   (b) a preferential transfer for any reason not stated in Covered Risk 9 of this policy.
5. Any lien on the Title for real estate taxes or assessments imposed by governmental authority and created or attaching between Date of Policy and the date of recording of the deed or other instrument of transfer in the Public Records that vests Title as shown in Schedule A.

16. AMERICAN LAND TITLE ASSOCIATION OWNER'S POLICY - 2006
WITH REGIONAL EXCEPTIONS

When the American Land Title Association policy is used as a Standard Coverage Policy and not as an Extended Coverage Policy the exclusions set forth in paragraph 15 above are used and the following exceptions to coverage appear in the policy.

SCHEDULE B

This policy does not insure against loss or damage (and the Company will not pay costs, attorneys' fees or expenses) which arise by reason of:

1. (a) Taxes or assessments that are not shown as existing liens by the records of any taxing authority that levies taxes or assessments on real property or by the Public Records; (b) proceedings by a public agency that may result in taxes or assessments, or notices of such proceedings, whether or not shown by the records of such agency or by the Public Records.
2. Any facts, rights, interests, or claims that are not shown by the Public Records but that could be ascertained by an inspection of the Land or that may be asserted by persons in possession of the Land.
3. Easements, liens or encumbrances, or claims thereof, not shown by the Public Records.
4. Any encroachment, encumbrance, violation, variation, or adverse circumstance affecting the Title that would be disclosed by an accurate and complete land survey of the Land and not shown by the Public Records.
5. (a) Unpatented mining claims; (b) reservations or exceptions in patents or in Acts authorizing the issuance thereof; (c) water rights, claims or title to water, whether or not the matters excepted under (a), (b), or (c) are shown by the Public Records.

151 Long Lane
151 Long Lane
City of Industry, CA 91746

Inquiry Number: 2847286.5
August 19, 2010

The EDR Aerial Photo Decade Package

EDR® Environmental Data Resources Inc

440 Wheelers Farms Road
Milford, CT 06461
800.352.0050
www.edrnet.com

EDR Aerial Photo Decade Package

Environmental Data Resources, Inc. (EDR) Aerial Photo Decade Package is a screening tool designed to assist environmental professionals in evaluating potential liability on a target property resulting from past activities. EDR's professional researchers provide digitally reproduced historical aerial photographs, and when available, provide one photo per decade.

When delivered electronically by EDR, the aerial photo images included with this report are for ONE TIME USE ONLY. Further reproduction of these aerial photo images is prohibited without permission from EDR. For more information contact your EDR Account Executive.

Thank you for your business.
Please contact EDR at 1-800-352-0050
with any questions or comments.

Disclaimer - Copyright and Trademark Notice

This Report contains certain information obtained from a variety of public and other sources reasonably available to Environmental Data Resources, Inc. It cannot be concluded from this Report that coverage information for the target and surrounding properties does not exist from other sources. **NO WARRANTY EXPRESSED OR IMPLIED, IS MADE WHATSOEVER IN CONNECTION WITH THIS REPORT. ENVIRONMENTAL DATA RESOURCES, INC. SPECIFICALLY DISCLAIMS THE MAKING OF ANY SUCH WARRANTIES, INCLUDING WITHOUT LIMITATION, MERCHANTABILITY OR FITNESS FOR A PARTICULAR USE OR PURPOSE. ALL RISK IS ASSUMED BY THE USER. IN NO EVENT SHALL ENVIRONMENTAL DATA RESOURCES, INC. BE LIABLE TO ANYONE, WHETHER ARISING OUT OF ERRORS OR OMISSIONS, NEGLIGENCE, ACCIDENT OR ANY OTHER CAUSE, FOR ANY LOSS OF DAMAGE, INCLUDING, WITHOUT LIMITATION, SPECIAL, INCIDENTAL, CONSEQUENTIAL, OR EXEMPLARY DAMAGES. ANY LIABILITY ON THE PART OF ENVIRONMENTAL DATA RESOURCES, INC. IS STRICTLY LIMITED TO A REFUND OF THE AMOUNT PAID FOR THIS REPORT.** Purchaser accepts this Report AS IS. Any analyses, estimates, ratings, environmental risk levels or risk codes provided in this Report are provided for illustrative purposes only, and are not intended to provide, nor should they be interpreted as providing any facts regarding, or prediction or forecast of, any environmental risk for any property. Only a Phase I Environmental Site Assessment performed by an environmental professional can provide information regarding the environmental risk for any property. Additionally, the information provided in this Report is not to be construed as legal advice.

Copyright 2010 by Environmental Data Resources, Inc. All rights reserved. Reproduction in any media or format, in whole or in part, of any report or map of Environmental Data Resources, Inc., or its affiliates, is prohibited without prior written permission.

EDR and its logos (including Sanborn and Sanborn Map) are trademarks of Environmental Data Resources, Inc. or its affiliates. All other trademarks used herein are the property of their respective owners.

Date EDR Searched Historical Sources:

Aerial Photography August 19, 2010

Target Property:

151 Long Lane

City of Industry, CA 91746

Year	*Scale*	*Details*	*Source*
1928	Aerial Photograph. Scale: 1"=500'	Flight Year: 1928	Fairchild
1938	Aerial Photograph. Scale: 1"=555'	Flight Year: 1938	Laval
1949	Aerial Photograph. Scale: 1"=500'	Flight Year: 1949	Fairchild
1952	Aerial Photograph. Scale: 1"=555'	Flight Year: 1952	Pacific Air
1968	Aerial Photograph. Scale: 1"=480'	Flight Year: 1968	Teledyne
1977	Aerial Photograph. Scale: 1"=666'	Flight Year: 1977	Teledyne
1990	Aerial Photograph. Scale: 1"=666'	Flight Year: 1990	USGS
1994	Aerial Photograph. Scale: 1"=666'	Flight Year: 1994	USGS
2002	Aerial Photograph. Scale: 1"=666'	Flight Year: 2002	USGS
2005	Aerial Photograph. Scale: 1"=604'	Flight Year: 2005	EDR


INQUIRY #: 2847286.5
YEAR: 1928
= 500'
N

INQUIRY #: 2847286.5
YEAR: 1938
= 555'
N

INQUIRY #: 2847286.5
YEAR: 1949
= 500'
N

INQUIRY #: 2847286.5
YEAR: 1952
= 555'
N

151 Long Lane
151 Long Lane
City of Industry, CA 91746

Inquiry Number: 2847286.5
August 19, 2010

The EDR Aerial Photo Decade Package

EDR® Environmental Data Resources Inc

440 Wheelers Farms Road
Milford, CT 06461
800.352.0050
www.edrnet.com

EDR Aerial Photo Decade Package

Environmental Data Resources, Inc. (EDR) Aerial Photo Decade Package is a screening tool designed to assist environmental professionals in evaluating potential liability on a target property resulting from past activities. EDR's professional researchers provide digitally reproduced historical aerial photographs, and when available, provide one photo per decade.

When delivered electronically by EDR, the aerial photo images included with this report are for ONE TIME USE ONLY. Further reproduction of these aerial photo images is prohibited without permission from EDR. For more information contact your EDR Account Executive.

Thank you for your business.
Please contact EDR at 1-800-352-0050
with any questions or comments.

Disclaimer - Copyright and Trademark Notice

This Report contains certain information obtained from a variety of public and other sources reasonably available to Environmental Data Resources, Inc. It cannot be concluded from this Report that coverage information for the target and surrounding properties does not exist from other sources. **NO WARRANTY EXPRESSED OR IMPLIED, IS MADE WHATSOEVER IN CONNECTION WITH THIS REPORT. ENVIRONMENTAL DATA RESOURCES, INC. SPECIFICALLY DISCLAIMS THE MAKING OF ANY SUCH WARRANTIES, INCLUDING WITHOUT LIMITATION, MERCHANTABILITY OR FITNESS FOR A PARTICULAR USE OR PURPOSE. ALL RISK IS ASSUMED BY THE USER. IN NO EVENT SHALL ENVIRONMENTAL DATA RESOURCES, INC. BE LIABLE TO ANYONE, WHETHER ARISING OUT OF ERRORS OR OMISSIONS, NEGLIGENCE, ACCIDENT OR ANY OTHER CAUSE, FOR ANY LOSS OF DAMAGE, INCLUDING, WITHOUT LIMITATION, SPECIAL, INCIDENTAL, CONSEQUENTIAL, OR EXEMPLARY DAMAGES. ANY LIABILITY ON THE PART OF ENVIRONMENTAL DATA RESOURCES, INC. IS STRICTLY LIMITED TO A REFUND OF THE AMOUNT PAID FOR THIS REPORT.** Purchaser accepts this Report AS IS. Any analyses, estimates, ratings, environmental risk levels or risk codes provided in this Report are provided for illustrative purposes only, and are not intended to provide, nor should they be interpreted as providing any facts regarding, or prediction or forecast of, any environmental risk for any property. Only a Phase I Environmental Site Assessment performed by an environmental professional can provide information regarding the environmental risk for any property. Additionally, the information provided in this Report is not to be construed as legal advice.

Copyright 2010 by Environmental Data Resources, Inc. All rights reserved. Reproduction in any media or format, in whole or in part, of any report or map of Environmental Data Resources, Inc., or its affiliates, is prohibited without prior written permission.

EDR and its logos (including Sanborn and Sanborn Map) are trademarks of Environmental Data Resources, Inc. or its affiliates. All other trademarks used herein are the property of their respective owners.

Date EDR Searched Historical Sources:

Aerial Photography August 19, 2010

Target Property:

151 Long Lane

City of Industry, CA 91746

Year	*Scale*	*Details*	*Source*
1928	Aerial Photograph. Scale: 1"=500'	Flight Year: 1928	Fairchild
1938	Aerial Photograph. Scale: 1"=555'	Flight Year: 1938	Laval
1949	Aerial Photograph. Scale: 1"=500'	Flight Year: 1949	Fairchild
1952	Aerial Photograph. Scale: 1"=555'	Flight Year: 1952	Pacific Air
1968	Aerial Photograph. Scale: 1"=480'	Flight Year: 1968	Teledyne
1977	Aerial Photograph. Scale: 1"=666'	Flight Year: 1977	Teledyne
1990	Aerial Photograph. Scale: 1"=666'	Flight Year: 1990	USGS
1994	Aerial Photograph. Scale: 1"=666'	Flight Year: 1994	USGS
2002	Aerial Photograph. Scale: 1"=666'	Flight Year: 2002	USGS
2005	Aerial Photograph. Scale: 1"=604'	Flight Year: 2005	EDR


INQUIRY #: 2847286.5
YEAR: 1928
= 500'
N

INQUIRY #: 2847286.5
YEAR: 1938
= 555'
N

INQUIRY #: 2847286.5
YEAR: 1949
= 500'
N

INQUIRY #: 2847286.5
YEAR: 1952
= 555'
N

INQUIRY #: 2847286.5
YEAR: 1968
= 480'
N

INQUIRY #: 2847286.5
YEAR: 1977
= 666'
N

INQUIRY #: 2847286.5
YEAR: 1990
= 666'
N

INQUIRY #: 2847286.5
YEAR: 1994
= 666'
N

INQUIRY #: 2847286.5

YEAR: 2002

= 666'

N

INQUIRY #: 2847286.5
YEAR: 2005
= 604'
N

151 Long Lane
151 Long Lane
City of Industry, CA 91746

Inquiry Number: 2847286.3
August 17, 2010

Certified Sanborn® Map Report

EDR® Environmental Data Resources Inc

440 Wheelers Farms Road
Milford, CT 06461
800.352.0050
www.edrnet.com

Certified Sanborn® Map Report

8/17/10

Site Name:
151 Long Lane
151 Long Lane
City of Industry, CA 91746

EDR Inquiry # 2847286.3

Client Name:
Ardent Environmental Group
1141 Pomona Rd
Corona, CA 92882

Contact: Paul Roberts

EDR® Environmental Data Resources Inc

The complete Sanborn Library collection has been searched by EDR, and fire insurance maps covering the target property location provided by Ardent Environmental Group were identified for the years listed below. The certified Sanborn Library search results in this report can be authenticated by visiting www.edrnet.com/sanborn and entering the certification number. Only Environmental Data Resources Inc. (EDR) is authorized to grant rights for commercial reproduction of maps by Sanborn Library LLC, the copyright holder for the collection.

Certified Sanborn Results:

Site Name: 151 Long Lane
Address: 151 Long Lane
City, State, Zip: City of Industry, CA 91746
Cross Street:
P.O. # NA
Project: 100253001
Certification # E24C-42CE-A1C6

Sanborn® Library search results
Certification # E24C-42CE-A1C6

UNMAPPED PROPERTY

This report certifies that the complete holdings of the Sanborn Library, LLC collection have been searched based on client supplied target property information, and fire insurance maps covering the target property were not found.

The Sanborn Library includes more than 1.2 million Sanborn fire insurance maps, which track historical property usage in approximately 12,000 American cities and towns. Collections searched:

- ☑ Library of Congress
- ☑ University Publications of America
- ☑ EDR Private Collection

The Sanborn Library LLC Since 1866™

Limited Permission To Make Copies

Ardent Environmental Group (the client) is permitted to make up to THREE photocopies of this Sanborn Map transmittal and each fire insurance map accompanying this report solely for the limited use of its customer. No one other than the client is authorized to make copies. Upon request made directly to an EDR Account Executive, the client may be permitted to make a limited number of additional photocopies. This permission is conditioned upon compliance by the client, its customer and their agents with EDR's copyright policy; a copy of which is available upon request.

Disclaimer - Copyright and Trademark notice

This Report contains certain information obtained from a variety of public and other sources reasonably available to Environmental Data Resources, Inc. It cannot be concluded from this Report that coverage information for the target and surrounding properties does not exist from other sources. NO WARRANTY EXPRESSED OR IMPLIED, IS MADE WHATSOEVER IN CONNECTION WITH THIS REPORT. ENVIRONMENTAL DATA RESOURCES, INC. SPECIFICALLY DISCLAIMS THE MAKING OF ANY SUCH WARRANTIES, INCLUDING WITHOUT LIMITATION, MERCHANTABILITY OR FITNESS FOR A PARTICULAR USE OR PURPOSE. ALL RISK IS ASSUMED BY THE USER. IN NO EVENT SHALL ENVIRONMENTAL DATA RESOURCES, INC. BE LIABLE TO ANYONE, WHETHER ARISING OUT OF ERRORS OR OMISSIONS, NEGLIGENCE, ACCIDENT OR ANY OTHER CAUSE, FOR ANY LOSS OF DAMAGE, INCLUDING, WITHOUT LIMITATION, SPECIAL, INCIDENTAL CONSEQUENTIAL, OR EXEMPLARY DAMAGES. ANY LIABILITY ON THE PART OF ENVIRONMENTAL DATA RESOURCES, INC. IS STRICTLY LIMITED TO A REFUND OF THE AMOUNT PAID FOR THIS REPORT. Purchaser accepts this Report "AS IS". Any analyses, estimates, ratings, environmental risk levels or risk codes provided in this Report are provided for illustrative purposes only, and are not intended to provide, nor should they be interpreted as providing any facts regarding, or prediction or forecast of, any environmental risk for any property. Only a Phase I Environmental Site Assessment performed by an environmental professional can provide information regarding the environmental risk for any property. Additionally, the information provided in this Report is not to be construed as legal advice.

Copyright 2010 by Environmental Data Resources, Inc. All rights reserved. Reproduction in any media or format, in whole or in part, of any report or map of Environmental Data Resources, Inc., or its affiliates, is prohibited without prior written permission.

EDR and its logos (including Sanborn and Sanborn Map) are trademarks of Environmental Data Resources, Inc. or its affiliates. All other trademarks used herein are the property of their respective owners.

151 Long Lane
151 Long Lane
City of Industry, CA 91746

Inquiry Number: 2847286.4
August 17, 2010

EDR Historical Topographic Map Report

EDR® Environmental Data Resources Inc

440 Wheelers Farms Road
Milford, CT 06461
800.352.0050
www.edrnet.com

EDR Historical Topographic Map Report

Environmental Data Resources, Inc.s (EDR) Historical Topographic Map Report is designed to assist professionals in evaluating potential liability on a target property resulting from past activities. EDRs Historical Topographic Map Report includes a search of a collection of public and private color historical topographic maps, dating back to the early 1900s.

Thank you for your business.
Please contact EDR at 1-800-352-0050
with any questions or comments.

Disclaimer - Copyright and Trademark Notice

This Report contains certain information obtained from a variety of public and other sources reasonably available to Environmental Data Resources, Inc. It cannot be concluded from this Report that coverage information for the target and surrounding properties does not exist from other sources. **NO WARRANTY EXPRESSED OR IMPLIED, IS MADE WHATSOEVER IN CONNECTION WITH THIS REPORT. ENVIRONMENTAL DATA RESOURCES, INC. SPECIFICALLY DISCLAIMS THE MAKING OF ANY SUCH WARRANTIES, INCLUDING WITHOUT LIMITATION, MERCHANTABILITY OR FITNESS FOR A PARTICULAR USE OR PURPOSE. ALL RISK IS ASSUMED BY THE USER. IN NO EVENT SHALL ENVIRONMENTAL DATA RESOURCES, INC. BE LIABLE TO ANYONE, WHETHER ARISING OUT OF ERRORS OR OMISSIONS, NEGLIGENCE, ACCIDENT OR ANY OTHER CAUSE, FOR ANY LOSS OF DAMAGE, INCLUDING, WITHOUT LIMITATION, SPECIAL, INCIDENTAL, CONSEQUENTIAL, OR EXEMPLARY DAMAGES. ANY LIABILITY ON THE PART OF ENVIRONMENTAL DATA RESOURCES, INC. IS STRICTLY LIMITED TO A REFUND OF THE AMOUNT PAID FOR THIS REPORT.** Purchaser accepts this Report AS IS. Any analyses, estimates, ratings, environmental risk levels or risk codes provided in this Report are provided for illustrative purposes only, and are not intended to provide, nor should they be interpreted as providing any facts regarding, or prediction or forecast of, any environmental risk for any property. Only a Phase I Environmental Site Assessment performed by an environmental professional can provide information regarding the environmental risk for any property. Additionally, the information provided in this Report is not to be construed as legal advice.

Copyright 2010 by Environmental Data Resources, Inc. All rights reserved. Reproduction in any media or format, in whole or in part, of any report or map of Environmental Data Resources, Inc., or its affiliates, is prohibited without prior written permission.

EDR and its logos (including Sanborn and Sanborn Map) are trademarks of Environmental Data Resources, Inc. or its affiliates. All other trademarks used herein are the property of their respective owners.

Historical Topographic Map

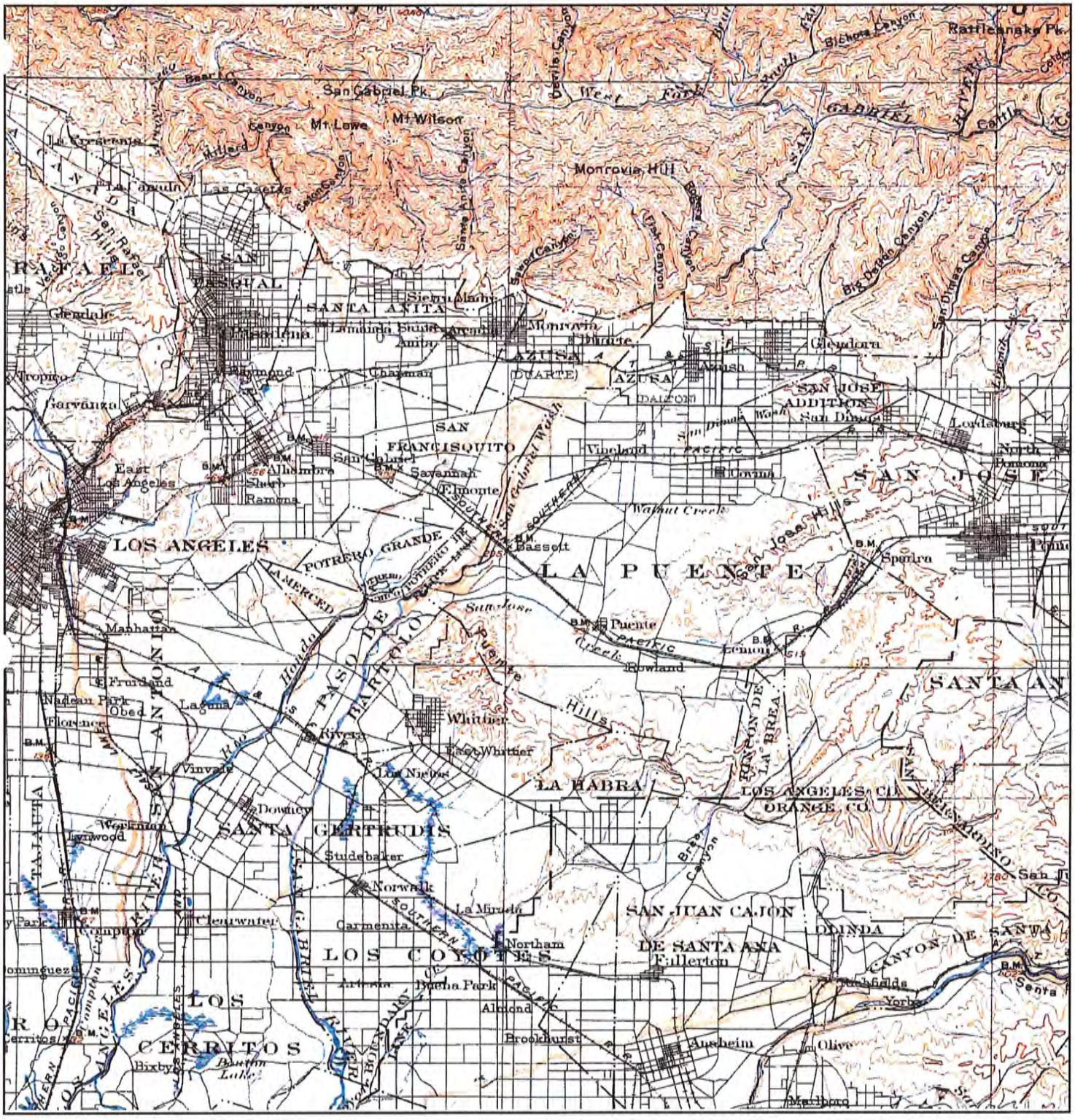

N	TARGET QUAD NAME: SOUTHERN CA SHEET 1 MAP YEAR: 1901 SERIES: 60 SCALE: 1:250000	SITE NAME: 151 Long Lane ADDRESS: 151 Long Lane City of Industry, CA 91746 LAT/LONG: 34.0414 / -117.9799	CLIENT: Ardent Environmental Group CONTACT: Paul Roberts INQUIRY#: 2847286.4 RESEARCH DATE: 08/17/2010

Historical Topographic Map

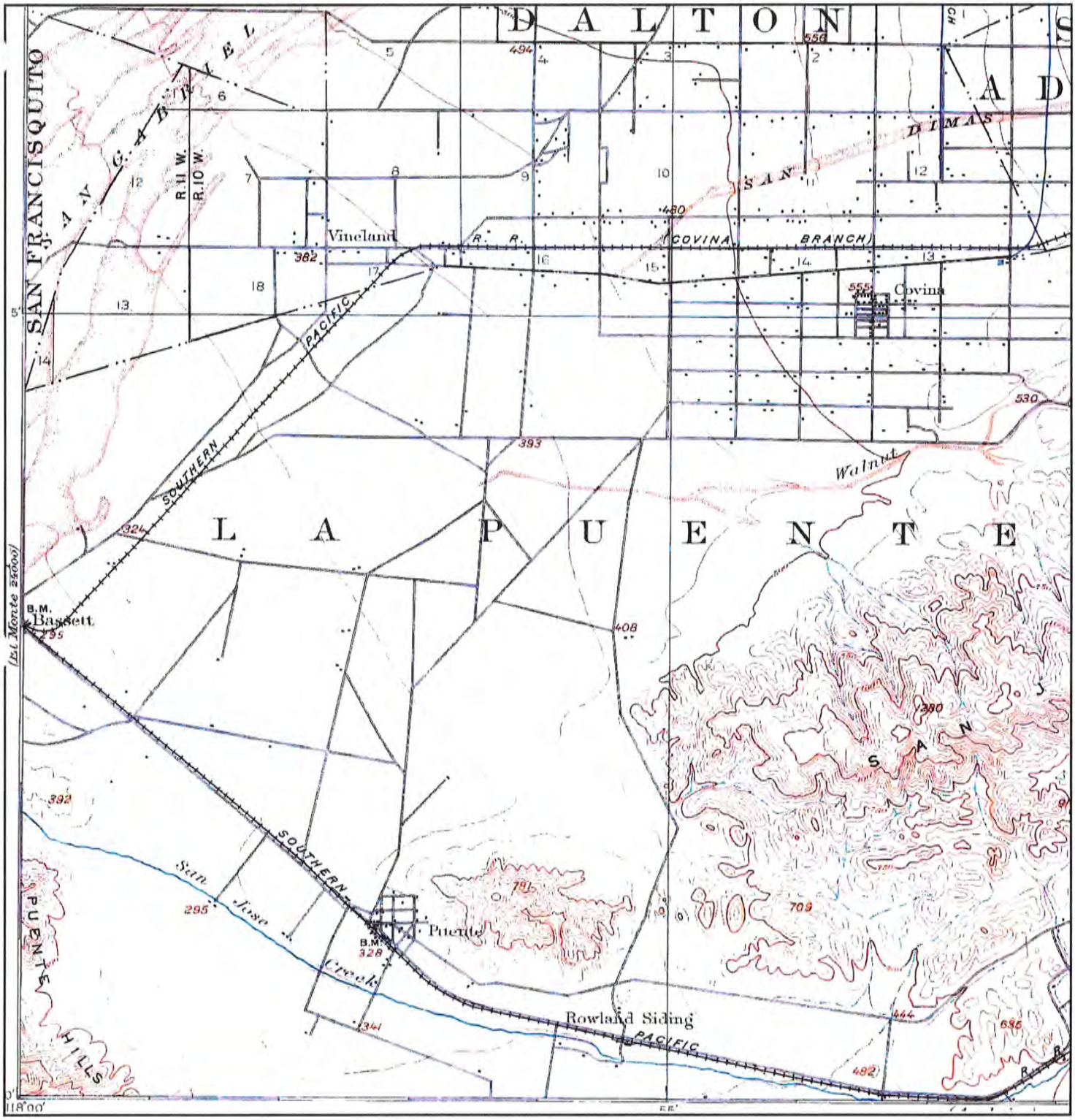

N	TARGET QUAD NAME: POMONA MAP YEAR: 1904 SERIES: 15 SCALE: 1:62500	SITE NAME: 151 Long Lane ADDRESS: 151 Long Lane City of Industry, CA 91746 LAT/LONG: 34.0414 / -117.9799	CLIENT: Ardent Environmental Group CONTACT: Paul Roberts INQUIRY#: 2847286.4 RESEARCH DATE: 08/17/2010

Historical Topographic Map

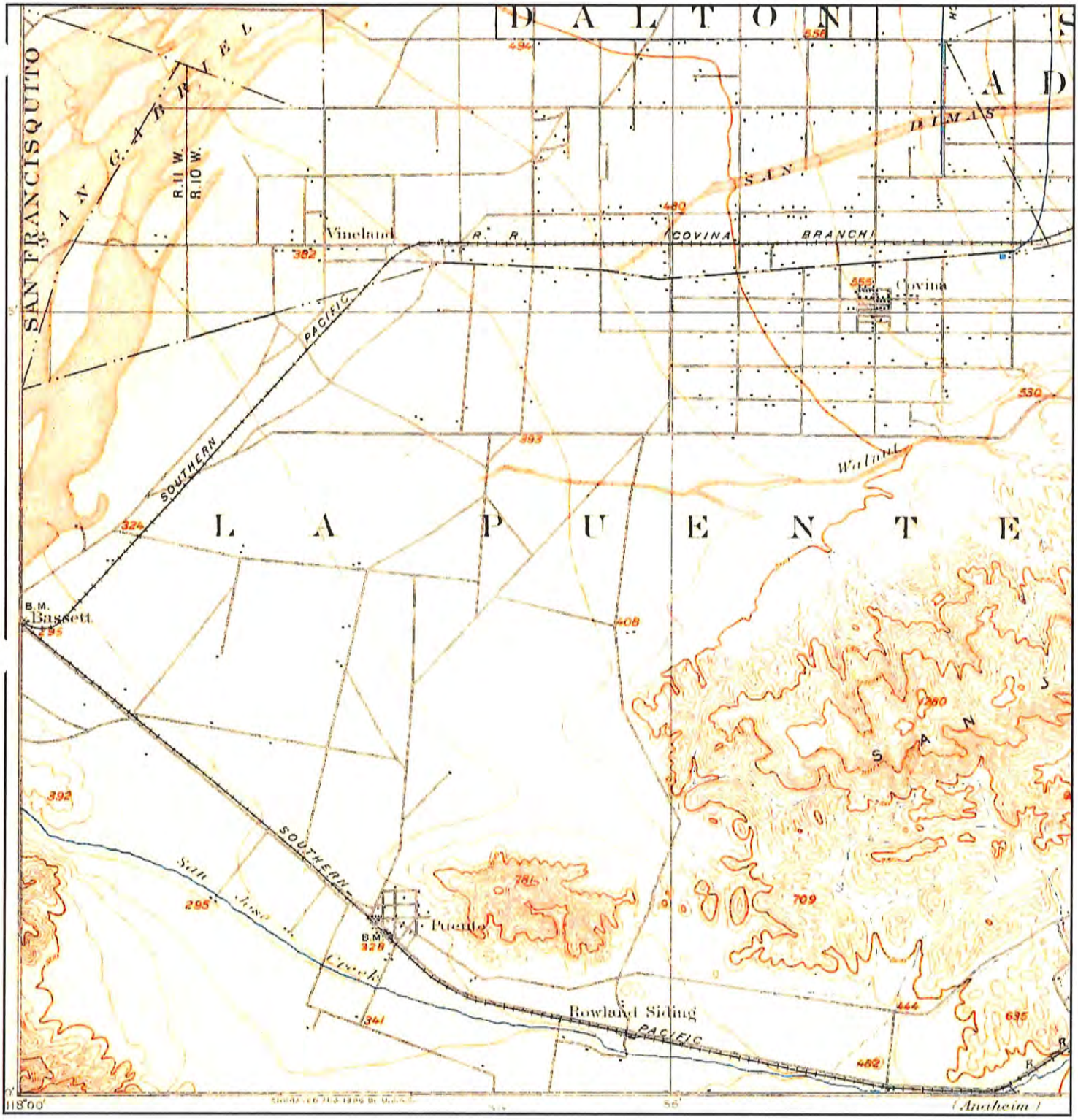

N	TARGET QUAD NAME: POMONA MAP YEAR: 1912 SERIES: 15 SCALE: 1:62500	SITE NAME: 151 Long Lane ADDRESS: 151 Long Lane City of Industry, CA 91746 LAT/LONG: 34.0414 / -117.9799	CLIENT: Ardent Environmental Group CONTACT: Paul Roberts INQUIRY#: 2847286.4 RESEARCH DATE: 08/17/2010

Historical Topographic Map

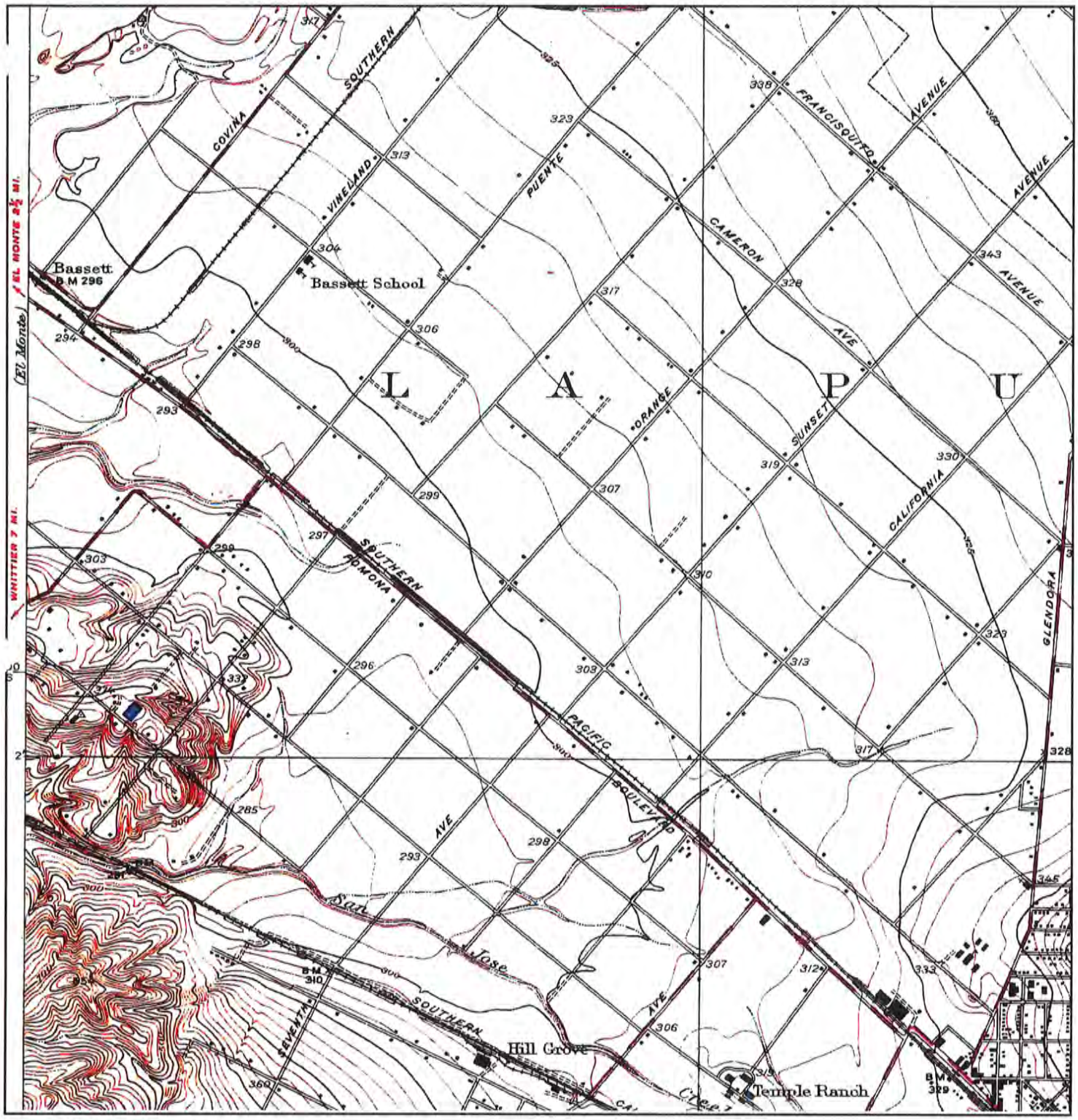

N	TARGET QUAD NAME: PUENTE MAP YEAR: 1927 SERIES: 6 SCALE: 1:24000	SITE NAME: 151 Long Lane ADDRESS: 151 Long Lane City of Industry, CA 91746 LAT/LONG: 34.0414 / -117.9799	CLIENT: Ardent Environmental Group CONTACT: Paul Roberts INQUIRY#: 2847286.4 RESEARCH DATE: 08/17/2010

Historical Topographic Map

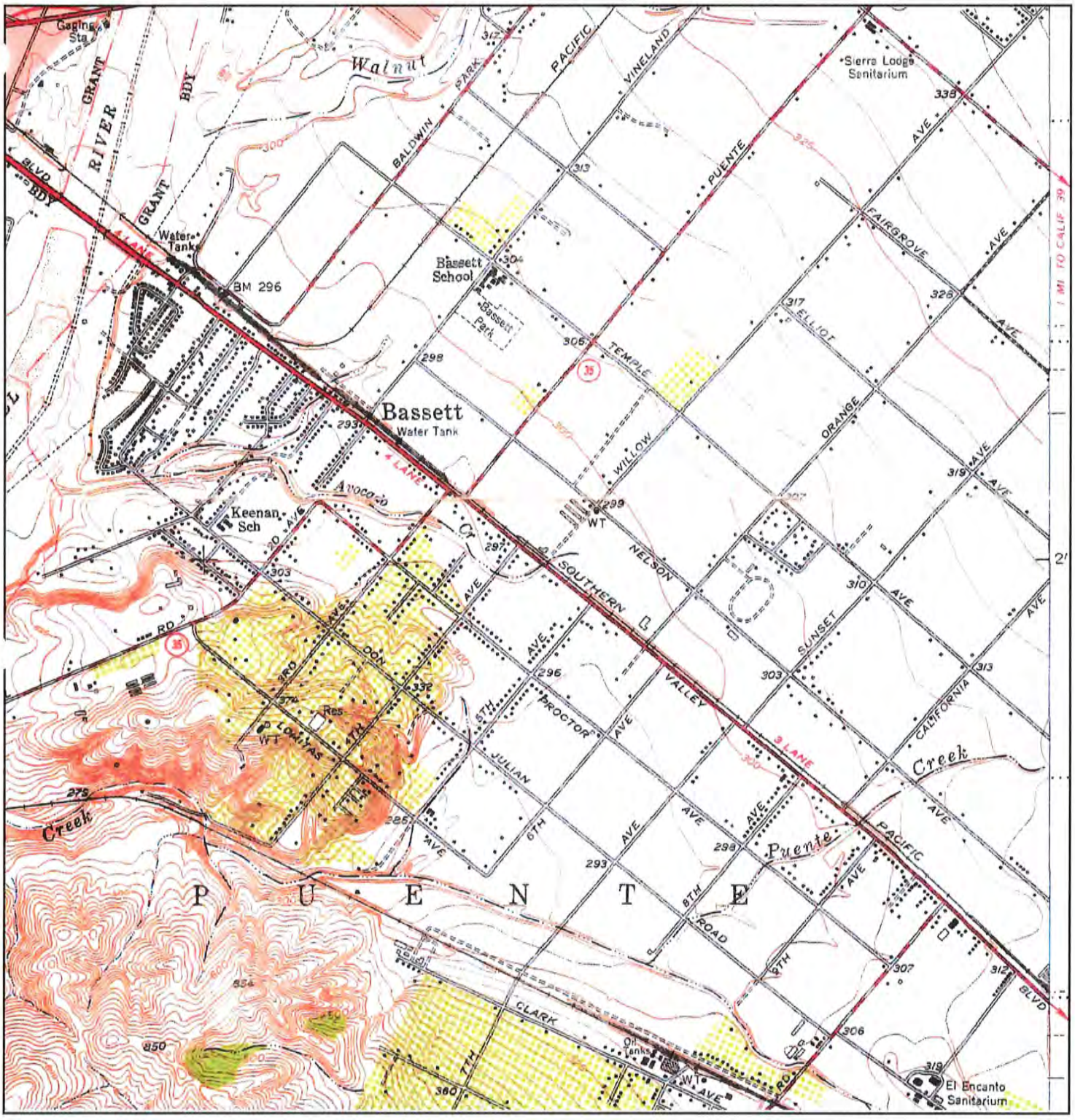

N	TARGET QUAD NAME: LOS ANGELES AND VICINITY EAST 2 OF 4 MAP YEAR: 1953 SERIES: 7.5 SCALE: 1:24000	SITE NAME: 151 Long Lane ADDRESS: 151 Long Lane City of Industry, CA 91746 LAT/LONG: 34.0414 / -117.9799	CLIENT: Ardent Environmental Group CONTACT: Paul Roberts INQUIRY#: 2847286.4 RESEARCH DATE: 08/17/2010

Historical Topographic Map

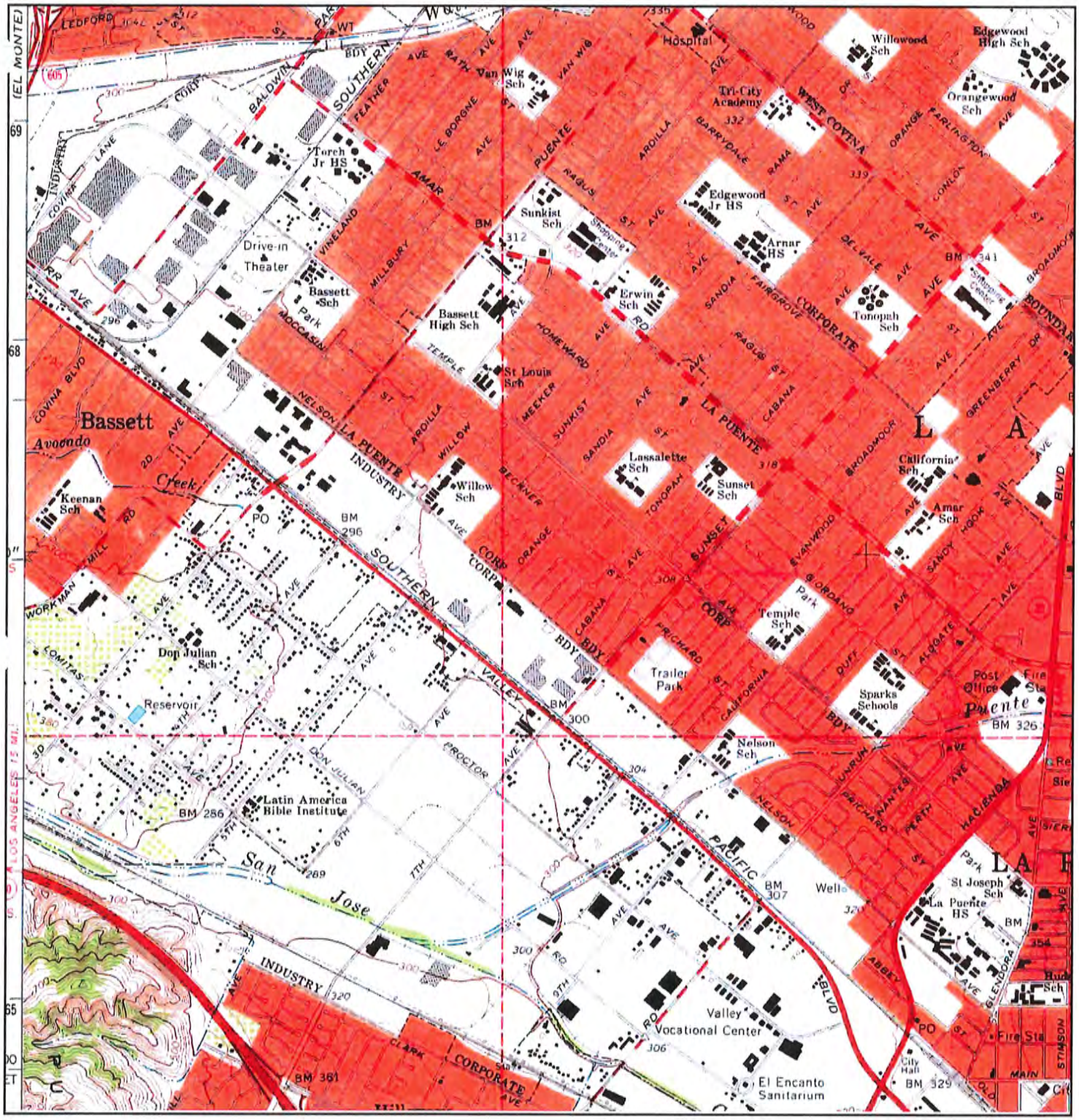

N	TARGET QUAD NAME: BALDWIN PARK MAP YEAR: 1966 SERIES: 7.5 SCALE: 1:24000	SITE NAME: 151 Long Lane ADDRESS: 151 Long Lane City of Industry, CA 91746 LAT/LONG: 34.0414 / -117.9799	CLIENT: Ardent Environmental Group CONTACT: Paul Roberts INQUIRY#: 2847286.4 RESEARCH DATE: 08/17/2010

Historical Topographic Map

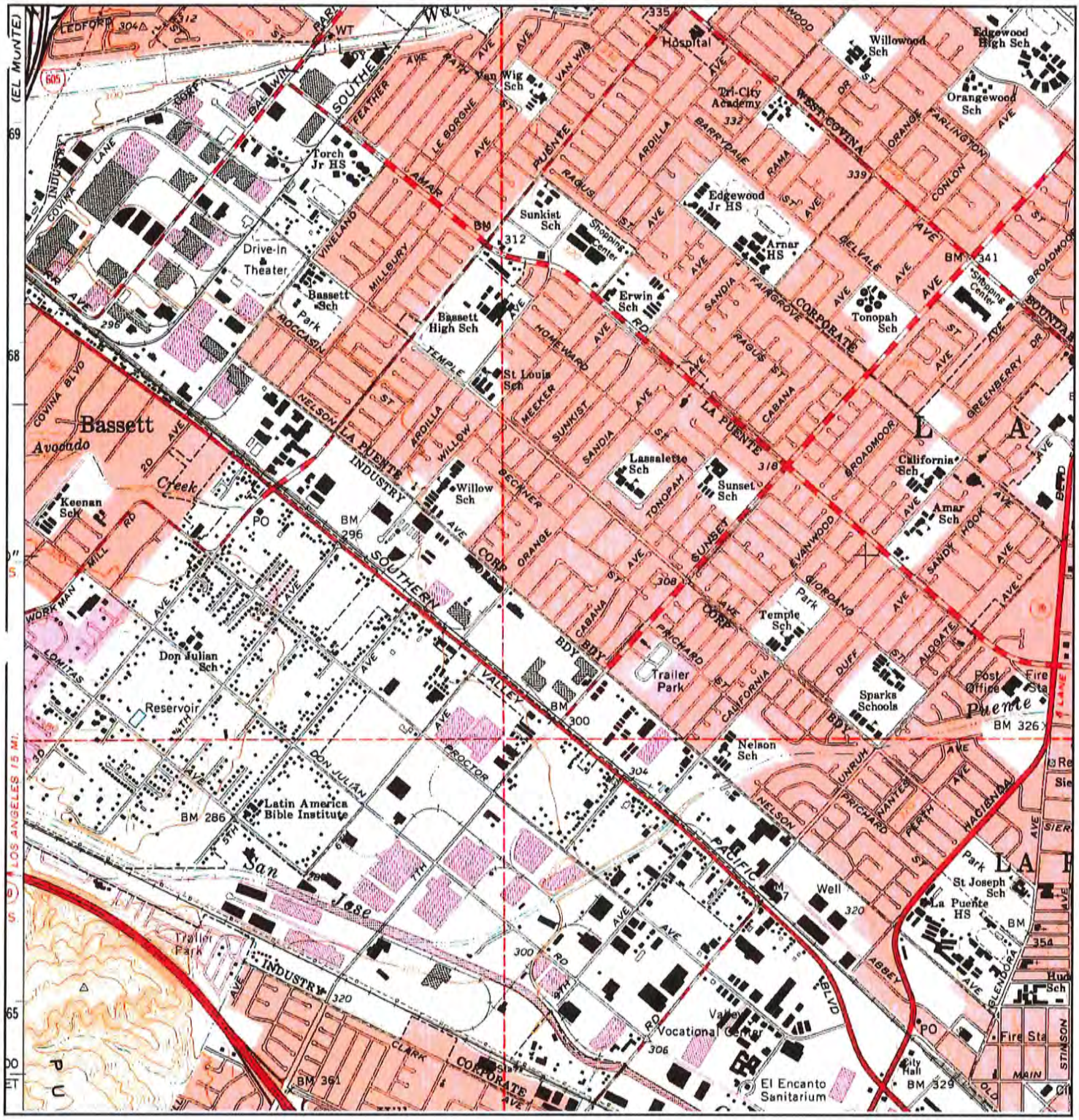

N	TARGET QUAD NAME: BALDWIN PARK MAP YEAR: 1972 PHOTOREVISED:1966 SERIES: 7.5 SCALE: 1:24000	SITE NAME: 151 Long Lane ADDRESS: 151 Long Lane City of Industry, CA 91746 LAT/LONG: 34.0414 / -117.9799	CLIENT: Ardent Environmental Group CONTACT: Paul Roberts INQUIRY#: 2847286.4 RESEARCH DATE: 08/17/2010

Historical Topographic Map

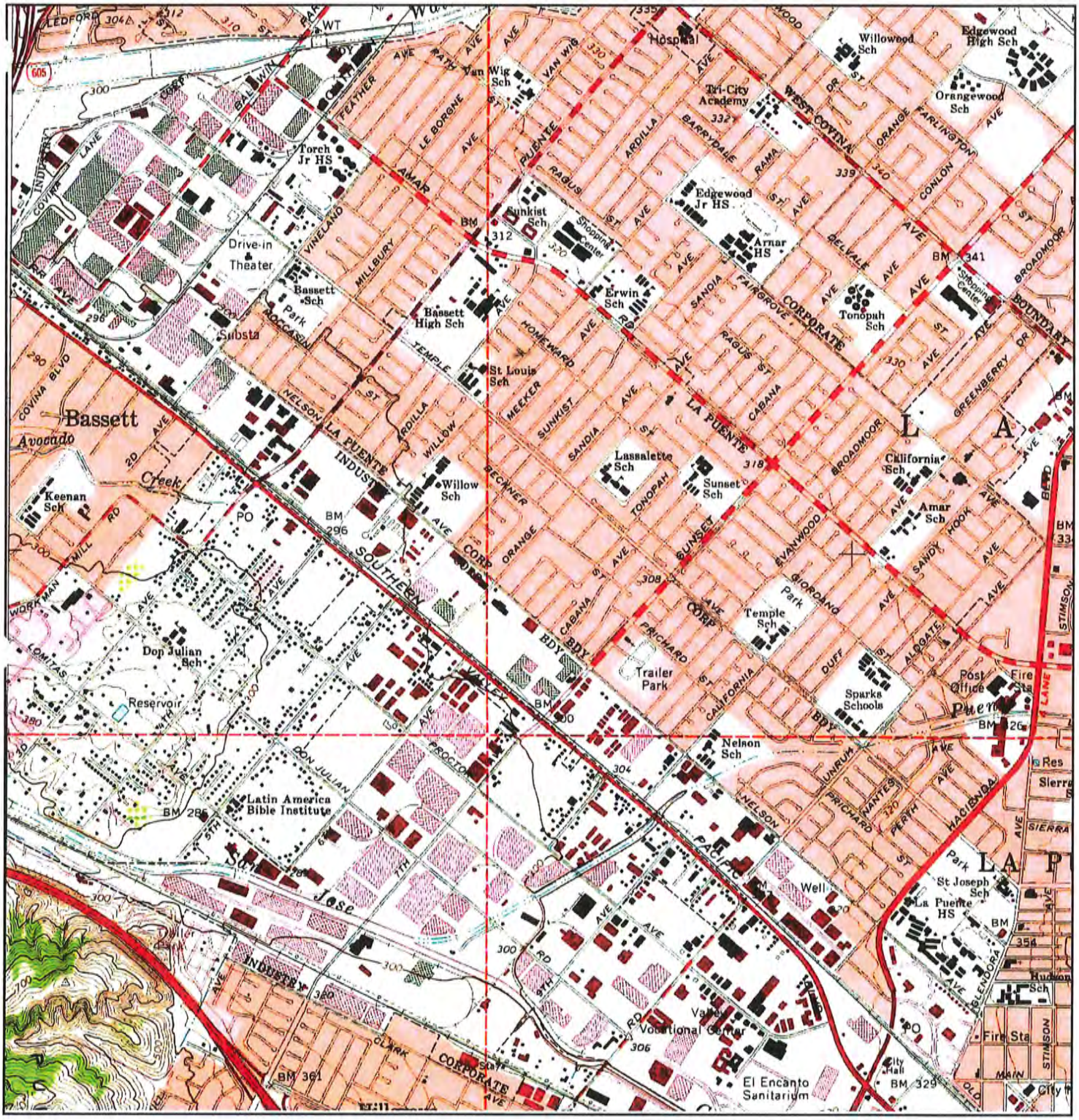

N	TARGET QUAD NAME: BALDWIN PARK MAP YEAR: 1981 PHOTOREVISED:1966 SERIES: 7.5 SCALE: 1:24000	SITE NAME: 151 Long Lane ADDRESS: 151 Long Lane City of Industry, CA 91746 LAT/LONG: 34.0414 / -117.9799	CLIENT: Ardent Environmental Group CONTACT: Paul Roberts INQUIRY#: 2847286.4 RESEARCH DATE: 08/17/2010

APPENDIX D

ENVIRONMENTAL DATABASE SEARCH

151 Long Lane
151 Long Lane
City of Industry, CA 91746

Inquiry Number: 2847286.2s
August 17, 2010

The EDR Radius Map™ Report with GeoCheck®

EDR® Environmental Data Resources Inc

440 Wheelers Farms Road
Milford, CT 06461
Toll Free: 800.352.0050
www.edrnet.com

TABLE OF CONTENTS

SECTION	PAGE
Executive Summary	ES1
Overview Map	2
Detail Map	3
Map Findings Summary	4
Map Findings	8
Orphan Summary	90
Government Records Searched/Data Currency Tracking	GR-1

GEOCHECK ADDENDUM

Physical Setting Source Addendum	A-1
Physical Setting Source Summary	A-2
Physical Setting Source Map	A-8
Physical Setting Source Map Findings	A-9
Physical Setting Source Records Searched	A-165

Thank you for your business.
Please contact EDR at 1-800-352-0050
with any questions or comments.

Disclaimer - Copyright and Trademark Notice

This Report contains certain information obtained from a variety of public and other sources reasonably available to Environmental Data Resources, Inc. It cannot be concluded from this Report that coverage information for the target and surrounding properties does not exist from other sources. **NO WARRANTY EXPRESSED OR IMPLIED, IS MADE WHATSOEVER IN CONNECTION WITH THIS REPORT. ENVIRONMENTAL DATA RESOURCES, INC. SPECIFICALLY DISCLAIMS THE MAKING OF ANY SUCH WARRANTIES, INCLUDING WITHOUT LIMITATION, MERCHANTABILITY OR FITNESS FOR A PARTICULAR USE OR PURPOSE. ALL RISK IS ASSUMED BY THE USER. IN NO EVENT SHALL ENVIRONMENTAL DATA RESOURCES, INC. BE LIABLE TO ANYONE, WHETHER ARISING OUT OF ERRORS OR OMISSIONS, NEGLIGENCE, ACCIDENT OR ANY OTHER CAUSE, FOR ANY LOSS OF DAMAGE, INCLUDING, WITHOUT LIMITATION, SPECIAL, INCIDENTAL, CONSEQUENTIAL, OR EXEMPLARY DAMAGES. ANY LIABILITY ON THE PART OF ENVIRONMENTAL DATA RESOURCES, INC. IS STRICTLY LIMITED TO A REFUND OF THE AMOUNT PAID FOR THIS REPORT.** Purchaser accepts this Report "AS IS". Any analyses, estimates, ratings, environmental risk levels or risk codes provided in this Report are provided for illustrative purposes only, and are not intended to provide, nor should they be interpreted as providing any facts regarding, or prediction or forecast of, any environmental risk for any property. Only a Phase I Environmental Site Assessment performed by an environmental professional can provide information regarding the environmental risk for any property. Additionally, the information provided in this Report is not to be construed as legal advice.

Copyright 2010 by Environmental Data Resources, Inc. All rights reserved. Reproduction in any media or format, in whole or in part, of any report or map of Environmental Data Resources, Inc., or its affiliates, is prohibited without prior written permission.

EDR and its logos (including Sanborn and Sanborn Map) are trademarks of Environmental Data Resources, Inc. or its affiliates. All other trademarks used herein are the property of their respective owners.

EXECUTIVE SUMMARY

A search of available environmental records was conducted by Environmental Data Resources, Inc (EDR). The report was designed to assist parties seeking to meet the search requirements of EPA's Standards and Practices for All Appropriate Inquiries (40 CFR Part 312), the ASTM Standard Practice for Environmental Site Assessments (E 1527-05) or custom requirements developed for the evaluation of environmental risk associated with a parcel of real estate.

TARGET PROPERTY INFORMATION

ADDRESS

151 LONG LANE
CITY OF INDUSTRY, CA 91746

COORDINATES

Latitude (North):	34.041400 - 34° 2' 29.0"
Longitude (West):	117.979900 - 117° 58' 47.6"
Universal Tranverse Mercator:	Zone 11
UTM X (Meters):	409548.6
UTM Y (Meters):	3766984.8
Elevation:	303 ft. above sea level

USGS TOPOGRAPHIC MAP ASSOCIATED WITH TARGET PROPERTY

Target Property Map:	34117-A8 BALDWIN PARK, CA
Most Recent Revision:	1981

AERIAL PHOTOGRAPHY IN THIS REPORT

Photo Year:	2005
Source:	USDA

TARGET PROPERTY SEARCH RESULTS

The target property was identified in the following records. For more information on this property see page 8 of the attached EDR Radius Map report:

Site	Database(s)	EPA ID
LANE STANTON VANCE LUMBER CO 151 LONG LANE CITY OF INDUSTRY, CA 91744	NPDES	N/A
CITY OF INDUSTRY/URBAN DEVELOPMEN 151 LONG LN CITY OF INDUSTRY, CA 91746	NPDES HAZNET	N/A
L & K LAND CO. 14166 NELSON / 151 LONG LN CITY OF INDUSTRY, CA 91744	CA WDS	N/A

EXECUTIVE SUMMARY

DATABASES WITH NO MAPPED SITES

No mapped sites were found in EDR's search of available ("reasonably ascertainable ") government records either on the target property or within the search radius around the target property for the following databases:

STANDARD ENVIRONMENTAL RECORDS

Federal NPL site list

Proposed NPL---------- Proposed National Priority List Sites
NPL LIENS---------- Federal Superfund Liens

Federal Delisted NPL site list

Delisted NPL---------- National Priority List Deletions

Federal CERCLIS list

FEDERAL FACILITY---------- Federal Facility Site Information listing

Federal CERCLIS NFRAP site List

CERC-NFRAP---------- CERCLIS No Further Remedial Action Planned

Federal RCRA CORRACTS facilities list

CORRACTS---------- Corrective Action Report

Federal RCRA non-CORRACTS TSD facilities list

RCRA-TSDF---------- RCRA - Treatment, Storage and Disposal

Federal RCRA generators list

RCRA-LQG---------- RCRA - Large Quantity Generators

Federal institutional controls / engineering controls registries

US INST CONTROL---------- Sites with Institutional Controls

Federal ERNS list

ERNS---------- Emergency Response Notification System

State- and tribal - equivalent NPL

RESPONSE---------- State Response Sites

State and tribal leaking storage tank lists

INDIAN LUST---------- Leaking Underground Storage Tanks on Indian Land

EXECUTIVE SUMMARY

State and tribal registered storage tank lists

UST---------- Active UST Facilities
AST---------- Aboveground Petroleum Storage Tank Facilities
INDIAN UST---------- Underground Storage Tanks on Indian Land
FEMA UST---------- Underground Storage Tank Listing

State and tribal voluntary cleanup sites

INDIAN VCP---------- Voluntary Cleanup Priority Listing
VCP---------- Voluntary Cleanup Program Properties

ADDITIONAL ENVIRONMENTAL RECORDS

Local Brownfield lists

US BROWNFIELDS---------- A Listing of Brownfields Sites

Local Lists of Landfill / Solid Waste Disposal Sites

DEBRIS REGION 9---------- Torres Martinez Reservation Illegal Dump Site Locations
ODI---------- Open Dump Inventory
WMUDS/SWAT---------- Waste Management Unit Database
SWRCY---------- Recycler Database
HAULERS---------- Registered Waste Tire Haulers Listing
INDIAN ODI---------- Report on the Status of Open Dumps on Indian Lands

Local Lists of Hazardous waste / Contaminated Sites

US CDL---------- Clandestine Drug Labs
HIST Cal-Sites---------- Historical Calsites Database
SCH---------- School Property Evaluation Program
Toxic Pits---------- Toxic Pits Cleanup Act Sites
CDL---------- Clandestine Drug Labs
US HIST CDL---------- National Clandestine Laboratory Register

Local Land Records

LIENS 2---------- CERCLA Lien Information
LUCIS---------- Land Use Control Information System
LIENS---------- Environmental Liens Listing
DEED---------- Deed Restriction Listing

Records of Emergency Release Reports

HMIRS---------- Hazardous Materials Information Reporting System
CHMIRS---------- California Hazardous Material Incident Report System
LDS---------- Land Disposal Sites Listing
MCS---------- Military Cleanup Sites Listing

Other Ascertainable Records

RCRA-NonGen---------- RCRA - Non Generators

DOT OPS	Incident and Accident Data
DOD	Department of Defense Sites
FUDS	Formerly Used Defense Sites
CONSENT	Superfund (CERCLA) Consent Decrees
UMTRA	Uranium Mill Tailings Sites
MINES	Mines Master Index File
TRIS	Toxic Chemical Release Inventory System
TSCA	Toxic Substances Control Act
FTTS	FIFRA/ TSCA Tracking System - FIFRA (Federal Insecticide, Fungicide, & Rodenticide Act)/TSCA (Toxic Substances Control Act)
HIST FTTS	FIFRA/TSCA Tracking System Administrative Case Listing
SSTS	Section 7 Tracking Systems
ICIS	Integrated Compliance Information System
PADS	PCB Activity Database System
MLTS	Material Licensing Tracking System
RADINFO	Radiation Information Database
FINDS	Facility Index System/Facility Registry System
RAATS	RCRA Administrative Action Tracking System
CA BOND EXP. PLAN	Bond Expenditure Plan
Cortese	"Cortese" Hazardous Waste & Substances Sites List
LA Co. Site Mitigation	Site Mitigation List
DRYCLEANERS	Cleaner Facilities
LOS ANGELES CO. HMS	HMS: Street Number List
EMI	Emissions Inventory Data
INDIAN RESERV	Indian Reservations
SCRD DRYCLEANERS	State Coalition for Remediation of Drycleaners Listing
HWT	Registered Hazardous Waste Transporter Database
COAL ASH EPA	Coal Combustion Residues Surface Impoundments List
COAL ASH DOE	Sleam-Electric Plan Operation Data
PROC	Certified Processors Database
PCB TRANSFORMER	PCB Transformer Registration Database
FINANCIAL ASSURANCE	Financial Assurance Information Listing
MWMP	Medical Waste Management Program Listing

EDR PROPRIETARY RECORDS

EDR Proprietary Records

Manufactured Gas Plants	EDR Proprietary Manufactured Gas Plants

SURROUNDING SITES: SEARCH RESULTS

Surrounding sites were identified in the following databases.

Elevations have been determined from the USGS Digital Elevation Model and should be evaluated on a relative (not an absolute) basis. Relative elevation information between sites of close proximity should be field verified. Sites with an elevation equal to or higher than the target property have been differentiated below from sites with an elevation lower than the target property.
Page numbers and map identification numbers refer to the EDR Radius Map report where detailed data on individual sites can be reviewed.

Sites listed in ***bold italics*** are in multiple databases.

Unmappable (orphan) sites are not considered in the foregoing analysis.

EXECUTIVE SUMMARY

STANDARD ENVIRONMENTAL RECORDS

Federal NPL site list

NPL: Also known as Superfund, the National Priority List database is a subset of CERCLIS and identifies over 1,200 sites for priority cleanup under the Superfund program. The source of this database is the U.S. EPA.

A review of the NPL list, as provided by EDR, and dated 03/31/2010 has revealed that there are 2 NPL sites within approximately 1 mile of the target property.

Equal/Higher Elevation	Address	Direction / Distance	Map ID	Page
SAN GABRIEL VALLEY (AREA 2)	*SUNSET & SAN BERNARDINON*	*1/2 - 1 (0.600 mi.)*	*0*	*10*
SAN GABRIEL VALLEY (AREA 4)	*STIMSON AVE & OLD VALLE*	*0 - 1/8 (0.000 mi.)*	*0*	*22*

Federal CERCLIS list

CERCLIS: The Comprehensive Environmental Response, Compensation and Liability Information System contains data on potentially hazardous waste sites that have been reported to the USEPA by states, municipalities, private companies and private persons, pursuant to Section 103 of the Comprehensive Environmental Response, Compensation and Liability Act (CERCLA). CERCLIS contains sites which are either proposed to or on the National Priorities List (NPL) and sites which are in the screening and assessment phase for possible inclusion on the NPL.

A review of the CERCLIS list, as provided by EDR, and dated 01/29/2010 has revealed that there is 1 CERCLIS site within approximately 0.5 miles of the target property.

Equal/Higher Elevation	Address	Direction / Distance	Map ID	Page
SAN GABRIEL VALLEY (AREA 4)	*STIMSON AVE & OLD VALLE*	*0 - 1/8 (0.000 mi.)*	*0*	*22*

Federal RCRA generators list

RCRA-SQG: RCRAInfo is EPA's comprehensive information system, providing access to data supporting the Resource Conservation and Recovery Act (RCRA) of 1976 and the Hazardous and Solid Waste Amendments (HSWA) of 1984. The database includes selective information on sites which generate, transport, store, treat and/or dispose of hazardous waste as defined by the Resource Conservation and Recovery Act (RCRA). Small quantity generators (SQGs) generate between 100 kg and 1,000 kg of hazardous waste per month.

A review of the RCRA-SQG list, as provided by EDR, and dated 02/17/2010 has revealed that there are 6 RCRA-SQG sites within approximately 0.25 miles of the target property.

Equal/Higher Elevation	Address	Direction / Distance	Map ID	Page
HEXCEL CORP. ADVANCE PRODUCTS	*140 N. ORANGE AVE.*	*SSE 1/8 - 1/4 (0.214 mi.)*	*I35*	*63*
Lower Elevation	**Address**	**Direction / Distance**	**Map ID**	**Page**
DUTCH FOREIGN	*14214 E VALLEY*	*SW 1/8 - 1/4 (0.157 mi.)*	*8*	*38*
RAPID RACK INDUSTRIES INC	*14266 VALLEY BLVD*	*SSW 1/8 - 1/4 (0.176 mi.)*	*C14*	*43*
CUSTOM & COMMERCIAL WHEEL CO	*14278 E VALLEY BLVD*	*S 1/8 - 1/4 (0.183 mi.)*	*F20*	*51*
PRO PAK	*211 N WILLOW*	*NW 1/8 - 1/4 (0.185 mi.)*	*E24*	*54*

Lower Elevation	Address	Direction / Distance	Map ID	Page
PIPER E G INC	*14100 E. VALLEY BLVD.*	*W 1/8 - 1/4 (0.224 mi.)*	*J39*	*67*

RCRA-CESQG: RCRAInfo is EPA's comprehensive information system, providing access to data supporting the Resource Conservation and Recovery Act (RCRA) of 1976 and the Hazardous and Solid Waste Amendments (HSWA) of 1984. The database includes selective information on sites which generate, transport, store, treat and/or dispose of hazardous waste as defined by the Resource Conservation and Recovery Act (RCRA). Conditionally exempt small quantity generators (CESQGs) generate less than 100 kg of hazardous waste, or less than 1 kg of acutely hazardous waste per month.

A review of the RCRA-CESQG list, as provided by EDR, and dated 02/17/2010 has revealed that there is 1 RCRA-CESQG site within approximately 0.25 miles of the target property.

Equal/Higher Elevation	Address	Direction / Distance	Map ID	Page
TROPICANA MFG CO	240 N ORANGE AVE	SE 1/8 - 1/4 (0.180 mi.)	D17	47

Federal institutional controls / engineering controls registries

US ENG CONTROLS: A listing of sites with engineering controls in place.

A review of the US ENG CONTROLS list, as provided by EDR, and dated 12/20/2009 has revealed that there is 1 US ENG CONTROLS site within approximately 0.5 miles of the target property.

Equal/Higher Elevation	Address	Direction / Distance	Map ID	Page
SAN GABRIEL VALLEY (AREA 4)	*STIMSON AVE & OLD VALLE*	*0 - 1/8 (0.000 mi.)*	*0*	*22*

State- and tribal - equivalent CERCLIS

ENVIROSTOR: The Department of Toxic Substances Control's (DTSC's) Site Mitigation and Brownfields Reuse Program's (SMBRP's) EnviroStor database identifes sites that have known contamination or sites for which there may be reasons to investigate further. The database includes the following site types: Federal Superfund sites (National Priorities List (NPL)); State Response, including Military Facilities and State Superfund; Voluntary Cleanup; and School sites. EnviroStor provides similar information to the information that was available in CalSites, and provides additional site information, including, but not limited to, identification of formerly-contaminated properties that have been released for reuse, properties where environmental deed restrictions have been recorded to prevent inappropriate land uses, and risk characterization information that is used to assess potential impacts to public health and the environment at contaminated sites.

A review of the ENVIROSTOR list, as provided by EDR, and dated 06/16/2010 has revealed that there are 3 ENVIROSTOR sites within approximately 1 mile of the target property.

Equal/Higher Elevation	Address	Direction / Distance	Map ID	Page
EXIDE TECHNOLOGIES/GNB BATTERY Status: Refer: 1248 Local Agency	14500 NELSON AVE.	ESE 1/4 - 1/2 (0.435 mi.)	48	75

Lower Elevation	Address	Direction / Distance	Map ID	Page
DECRATREND PAINTS Status: * Inactive	*251 MASON WAY*	*NW 1/2 - 1 (0.618 mi.)*	*O54*	*85*

Lower Elevation	Address	Direction / Distance	Map ID	Page
MASONITE CORPORATION Status: Refer: Other Agency	200 MASON WAY	NW 1/2 - 1 (0.619 mi.)	O55	88

State and tribal landfill and/or solid waste disposal site lists

SWF/LF: The Solid Waste Facilities/Landfill Sites records typically contain an inventory of solid waste disposal facilities or landfills in a particular state. The data come from the Integrated Waste Management Board's Solid Waste Information System (SWIS) database.

A review of the SWF/LF list, as provided by EDR, and dated 05/24/2010 has revealed that there are 2 SWF/LF sites within approximately 0.5 miles of the target property.

Lower Elevation	Address	Direction / Distance	Map ID	Page
ATHENS DISPOSAL SERVICES, INC.	14048 E. VALLEY BLVD.	W 1/4 - 1/2 (0.262 mi.)	K43	69
ATHENS SERVICES	14048 E. VALLEY BLVD.	W 1/4 - 1/2 (0.262 mi.)	K44	70

State and tribal leaking storage tank lists

LUST: The Leaking Underground Storage Tank Incident Reports contain an inventory of reported leaking underground storage tank incidents. The data come from the State Water Resources Control Board Leaking Underground Storage Tank Information System.

A review of the LUST list, as provided by EDR, and dated 07/23/2010 has revealed that there are 7 LUST sites within approximately 0.5 miles of the target property.

Equal/Higher Elevation	Address	Direction / Distance	Map ID	Page
MERCURY HARDWOOD Status: Completed - Case Closed	14166 NELSON AVE E	E 0 - 1/8 (0.089 mi.)	B6	35
HANSEN FOODS INC Status: Completed - Case Closed	***14380 NELSON AVE***	***ESE 1/4 - 1/2 (0.313 mi.)***	***L45***	***70***
TEXACO STATION (FORMER) Status: Completed - Case Closed	14562 VALLEY BLVD.	SSE 1/4 - 1/2 (0.490 mi.)	N50	77
TEXACO SERVICE STATION Status: Completed - Case Closed	***14562 VALLEY BLVD E***	***SSE 1/4 - 1/2 (0.490 mi.)***	***N51***	***78***

Lower Elevation	Address	Direction / Distance	Map ID	Page
WESTERN AMERICAN FOREST Status: Completed - Case Closed	***200 WILLOW AVE N***	***NW 1/8 - 1/4 (0.182 mi.)***	***E19***	***49***
BUNZL FOODSERVICE Status: Completed - Case Closed	***145 WILLOW AVE***	***WNW 1/8 - 1/4 (0.190 mi.)***	***G26***	***56***
ATHENS DISPOSAL CO Status: Open - Site Assessment	14048 EAST VALLEY BLVD	W 1/4 - 1/2 (0.262 mi.)	K42	69

SLIC: SLIC Region comes from the California Regional Water Quality Control Board.

A review of the SLIC list, as provided by EDR, and dated 07/23/2010 has revealed that there are 6 SLIC sites within approximately 0.5 miles of the target property.

Equal/Higher Elevation	Address	Direction / Distance	Map ID	Page
HEXCEL - MCI SITE,FORMER Facility Status: Open - Site Assessment	140 ORANGE AVE, NORTH	SSE 1/8 - 1/4 (0.213 mi.)	I34	62

Lower Elevation	Address	Direction / Distance	Map ID	Page
R & J ENTERPRISES Facility Status: Open - Site Assessment	***14258 E VALLEY BLVD***	***SSW 1/8 - 1/4 (0.172 mi.)***	***C12***	***42***
CUSTOM COMMERCIAL WHEEL CO. Facility Status: Open - Remediation	14278 E. VALLEY BLVD.	S 1/8 - 1/4 (0.183 mi.)	F22	53
FORMER PATTERSON RESOURCES Facility Status: Completed - Case Closed	***161 S SIXTH AVE***	***S 1/4 - 1/2 (0.347 mi.)***	***47***	***75***
ASHLAND CHEMICAL COMPANY Facility Status: Open - Site Assessment	200 N. PUENTE AVE.	WNW 1/4 - 1/2 (0.489 mi.)	M49	76
C & C METAL FINISHERS Facility Status: Open - Site Assessment	207 PUENTE AVE.	NW 1/4 - 1/2 (0.498 mi.)	M52	80

ADDITIONAL ENVIRONMENTAL RECORDS

Local Lists of Hazardous waste / Contaminated Sites

AOCONCERN: San Gabriel Valley areas where VOC contamination is at or above the MCL as designated by region 9 EPA office.

A review of the AOCONCERN list, as provided by EDR, and dated 03/30/2009 has revealed that there is 1 AOCONCERN site within approximately 1 mile of the target property.

Equal/Higher Elevation	Address	Direction / Distance	Map ID	Page
SAN GABRIEL VALLEY		0 - 1/8 (0.000 mi.)	0	10

Local Lists of Registered Storage Tanks

CA FID UST: The Facility Inventory Database contains active and inactive underground storage tank locations. The source is the State Water Resource Control Board.

A review of the CA FID UST list, as provided by EDR, and dated 10/31/1994 has revealed that there is 1 CA FID UST site within approximately 0.25 miles of the target property.

Lower Elevation	Address	Direction / Distance	Map ID	Page
PROPAK CALIFORNIA CORPORATION	***211 N WILLOW AVE***	***NW 1/8 - 1/4 (0.185 mi.)***	***E23***	***53***

HIST UST: Historical UST Registered Database.

A review of the HIST UST list, as provided by EDR, and dated 10/15/1990 has revealed that there are 5 HIST UST sites within approximately 0.25 miles of the target property.

Equal/Higher Elevation	Address	Direction / Distance	Map ID	Page
HEXCEL CORP. ADVANCE PRODUCTS	***140 N. ORANGE AVE.***	***SSE 1/8 - 1/4 (0.214 mi.)***	***I35***	***63***
VLASIC FOODS, INC.	125 NORTH ORANGE AVENUE	SSE 1/8 - 1/4 (0.217 mi.)	I38	66

Lower Elevation	Address	Direction / Distance	Map ID	Page
WESTERN AMERICAN FOREST PRODUC	200 WILLOW AVE	NW 1/8 - 1/4 (0.182 mi.)	E18	48
COLLINS FOODSERVICE, INC.	***145 WILLOW AVE***	***WNW 1/8 - 1/4 (0.190 mi.)***	***G27***	***58***
RACO DEVELOPMENT	14100 VALLEY BLVD	W 1/8 - 1/4 (0.213 mi.)	H33	61

SWEEPS UST: Statewide Environmental Evaluation and Planning System. This underground storage tank listing was updated and maintained by a company contacted by the SWRCB in the early 1990's. The listing is no longer updated or maintained. The local agency is the contact for more information on a site on the SWEEPS list.

A review of the SWEEPS UST list, as provided by EDR, and dated 06/01/1994 has revealed that there are 6 SWEEPS UST sites within approximately 0.25 miles of the target property.

Equal/Higher Elevation	Address	Direction / Distance	Map ID	Page
VLASIC FOODS INC	***125 N ORANGE AVE***	***SSE 1/8 - 1/4 (0.217 mi.)***	***I37***	***65***

Lower Elevation	Address	Direction / Distance	Map ID	Page
PROPAK CALIFORNIA CORPORATION	***211 N WILLOW AVE***	***NW 1/8 - 1/4 (0.185 mi.)***	***E23***	***53***
BUNZL FOODSERVICE	***145 WILLOW AVE***	***WNW 1/8 - 1/4 (0.190 mi.)***	***G26***	***56***
AMERICAN COMMISSARY	14120 VALLEY BLVD	WSW 1/8 - 1/4 (0.195 mi.)	H30	60
WESTERN AMERICAN FOREST	***200 N WILLOW AVE***	***NW 1/8 - 1/4 (0.198 mi.)***	***E31***	***60***
ACTION CONSTRUCTION CO	14060 E VALLEY BLVD	W 1/8 - 1/4 (0.249 mi.)	J41	69

Other Ascertainable Records

ROD: Record of Decision. ROD documents mandate a permanent remedy at an NPL (Superfund) site containing technical and health information to aid the cleanup.

A review of the ROD list, as provided by EDR, and dated 06/01/2010 has revealed that there are 2 ROD sites within approximately 1 mile of the target property.

Equal/Higher Elevation	Address	Direction / Distance	Map ID	Page
SAN GABRIEL VALLEY (AREA 2)	***SUNSET & SAN BERNARDINON***	***1/2 - 1 (0.600 mi.)***	***0***	***10***
SAN GABRIEL VALLEY (AREA 4)	***STIMSON AVE & OLD VALLE***	***0 - 1/8 (0.000 mi.)***	***0***	***22***

EXECUTIVE SUMMARY

HIST CORTESE: The sites for the list are designated by the State Water Resource Control Board [LUST], the Integrated Waste Board [SWF/LS], and the Department of Toxic Substances Control [CALSITES].

A review of the HIST CORTESE list, as provided by EDR, and dated 04/01/2001 has revealed that there are 6 HIST CORTESE sites within approximately 0.5 miles of the target property.

Equal/Higher Elevation	Address	Direction / Distance	Map ID	Page
MERCURY HARDWOOD	14166 NELSON	N 0 - 1/8 (0.083 mi.)	5	35
HANSEN FOODS INC	***14380 NELSON AVE***	***ESE 1/4 - 1/2 (0.313 mi.)***	***L45***	***70***
TROPICANA PRODUCTS INC.	***14380 NELSON AVE***	***ESE 1/4 - 1/2 (0.313 mi.)***	***L46***	***73***
TEXACO SERVICE STATION	***14562 VALLEY BLVD E***	***SSE 1/4 - 1/2 (0.490 mi.)***	***N51***	***78***
Lower Elevation	**Address**	**Direction / Distance**	**Map ID**	**Page**
WESTERN AMERICAN FOREST	***200 WILLOW AVE N***	***NW 1/8 - 1/4 (0.182 mi.)***	***E19***	***49***
BUNZL FOODSERVICE	***145 WILLOW AVE***	***WNW 1/8 - 1/4 (0.190 mi.)***	***G26***	***56***

Notify 65: Notify 65 records contain facility notifications about any release that could impact drinking water and thereby expose the public to a potential health risk. The data come from the State Water Resources Control Board's Proposition 65 database.

A review of the Notify 65 list, as provided by EDR, and dated 10/21/1993 has revealed that there are 2 Notify 65 sites within approximately 1 mile of the target property.

Equal/Higher Elevation	Address	Direction / Distance	Map ID	Page
HERTZ PENSKE TRUCK	14804 EAST VALLY BLVD	SE 1/2 - 1 (0.736 mi.)	56	89
Lower Elevation	**Address**	**Direction / Distance**	**Map ID**	**Page**
A E PLASTICS	***14505 PROCTOR AVE***	***S 1/2 - 1 (0.584 mi.)***	***53***	***80***

WIP: Well Investigation Program case in the San Gabriel and San Fernando Valley area.

A review of the WIP list, as provided by EDR, and dated 07/03/2009 has revealed that there are 16 WIP sites within approximately 0.25 miles of the target property.

Equal/Higher Elevation	Address	Direction / Distance	Map ID	Page
VLASIC FOODS INC. Facility Status: Active	14130 NELSON AVE	ENE 0 - 1/8 (0.073 mi.)	4	35
KEENAN SUPPLY Facility Status: Historical	***14200 NELSON AVE***	***E 0 - 1/8 (0.108 mi.)***	***B7***	***37***
TROPICANA PRODUCTS SALES Facility Status: Historical	***240 N ORANGE AVE***	***SE 1/8 - 1/4 (0.180 mi.)***	***D15***	***44***
WYNHAUSEN CORPORATION Facility Status: Historical	240 N ORANGE AVE	SE 1/8 - 1/4 (0.180 mi.)	D16	46
HEXCEL - MCI DIV. Facility Status: Active	140 N ORANGE AVE	SSE 1/8 - 1/4 (0.214 mi.)	I36	65
VLASIC FOODS INC Facility Status: Active	***125 N ORANGE AVE***	***SSE 1/8 - 1/4 (0.217 mi.)***	***I37***	***65***
Lower Elevation	**Address**	**Direction / Distance**	**Map ID**	**Page**
BERLIN TIRE CENTER, INC. Facility Status: Historical	14250 VALLEY BLVD	SSW 1/8 - 1/4 (0.169 mi.)	C9	41

EXECUTIVE SUMMARY

Lower Elevation	Address	Direction / Distance	Map ID	Page
P & D FOREIGN CAR SERV Facility Status: Historical	14254 E VALLEY BLVD	SSW 1/8 - 1/4 (0.171 mi.)	C10	41
GMC-RV Facility Status: Historical	14254 E VALLEY BLVD	SSW 1/8 - 1/4 (0.171 mi.)	C11	41
R & J ENTERPRISES Facility Status: Active Facility Status: Historical	***14258 E VALLEY BLVD***	***SSW 1/8 - 1/4 (0.172 mi.)***	***C12***	***42***
RAPID RACK INDUSTRIES, INC. Facility Status: Historical	14266 E VALLEY BLVD	SSW 1/8 - 1/4 (0.176 mi.)	C13	42
AMERICAN LATH Facility Status: Active	***14278 E VALLEY BLVD***	***S 1/8 - 1/4 (0.183 mi.)***	***F21***	***52***
PROPAK CALIFORNIA CORPORATION Facility Status: Historical	***211 N WILLOW AVE***	***NW 1/8 - 1/4 (0.185 mi.)***	***E23***	***53***
PEERY BROS. LUMBER CO. INC. Facility Status: Historical	140 N WILLOW AVE	WNW 1/8 - 1/4 (0.190 mi.)	G25	56
AMERICAN OLEAN TILE CO.INC. Facility Status: Historical	295 N WILLOW AVE	NNW 1/8 - 1/4 (0.193 mi.)	29	60
LA PUENTE ADULT SCHOOLS Facility Status: Historical	320 N WILLOW AVE	NNW 1/8 - 1/4 (0.206 mi.)	32	61

HWP: Detailed information on permitted hazardous waste facilities and corrective action ("cleanups") tracked in EnviroStor.

A review of the HWP list, as provided by EDR, and dated 05/11/2010 has revealed that there is 1 HWP site within approximately 1 mile of the target property.

Lower Elevation	Address	Direction / Distance	Map ID	Page
DECRATREND PAINTS	***251 MASON WAY***	***NW 1/2 - 1 (0.618 mi.)***	***O54***	***85***

EDR PROPRIETARY RECORDS

EDR Proprietary Records

EDR Historical Auto Stations: EDR has searched selected national collections of business directories and has collected listings of potential gas station/filling station/service station sites that were available to EDR researchers. EDR's review was limited to those categories of sources that might, in EDR's opinion, include gas station/filling station/service station establishments. The categories reviewed included, but were not limited to gas, gas station, gasoline station, filling station, auto, automobile repair, auto service station, service station, etc.

A review of the EDR Historical Auto Stations list, as provided by EDR, has revealed that there is 1 EDR Historical Auto Stations site within approximately 0.25 miles of the target property.

Lower Elevation	Address	Direction / Distance	Map ID	Page
RINDERKNECHT L G	134 5 COMSTOCK AV	SW 1/8 - 1/4 (0.226 mi.)	40	68

EXECUTIVE SUMMARY

EDR Historical Cleaners: EDR has searched selected national collections of business directories and has collected listings of potential dry cleaner sites that were available to EDR researchers. EDR's review was limited to those categories of sources that might, in EDR's opinion, include dry cleaning establishments. The categories reviewed included, but were not limited to dry cleaners, cleaners, laundry, laundromat, cleaning/laundry, wash & dry etc.

A review of the EDR Historical Cleaners list, as provided by EDR, has revealed that there is 1 EDR Historical Cleaners site within approximately 0.25 miles of the target property.

Lower Elevation	Address	Direction / Distance	Map ID	Page
WHITTIER CLEANING & DYE WORKS	127 5 GREENLEAF AV,	SW 1/8 - 1/4 (0.193 mi.)	28	59

EXECUTIVE SUMMARY

Due to poor or inadequate address information, the following sites were not mapped:

Site Name	Database(s)
CHERYL LANE DEWATERING SYSTEM	NPDES
GARCIA LANE BORROW SITE	NPDES
LA PUENTE DUMP	CERC-NFRAP
BASSETT SCHOOL	WMUDS/SWAT
VALLEY BLVD	RCRA-LQG
LONG BEACH, CA	ERNS
LONG BEACH	ERNS
LONG BEACK	ERNS
LONG BEACH	ERNS
LONG BEACH PORT	ERNS
LONG BEACH PORT	ERNS
MILEPOST 151.18	ERNS
MILEPOST 151.18	ERNS
NEXT PORT OF CALL IS LONG BEACH WI	ERNS
E/B OCEAN BLVD E/O PIER T IN LONG	ERNS
SEE LAT AND LONG	ERNS
CHERYL LANE DEWATERING SYSTEM	CA WDS
CURTIS SAND & GRAVEL CO.	MINES
VULCAN MATERIALS CO.	MINES

OVERVIEW MAP - 2847286.2s

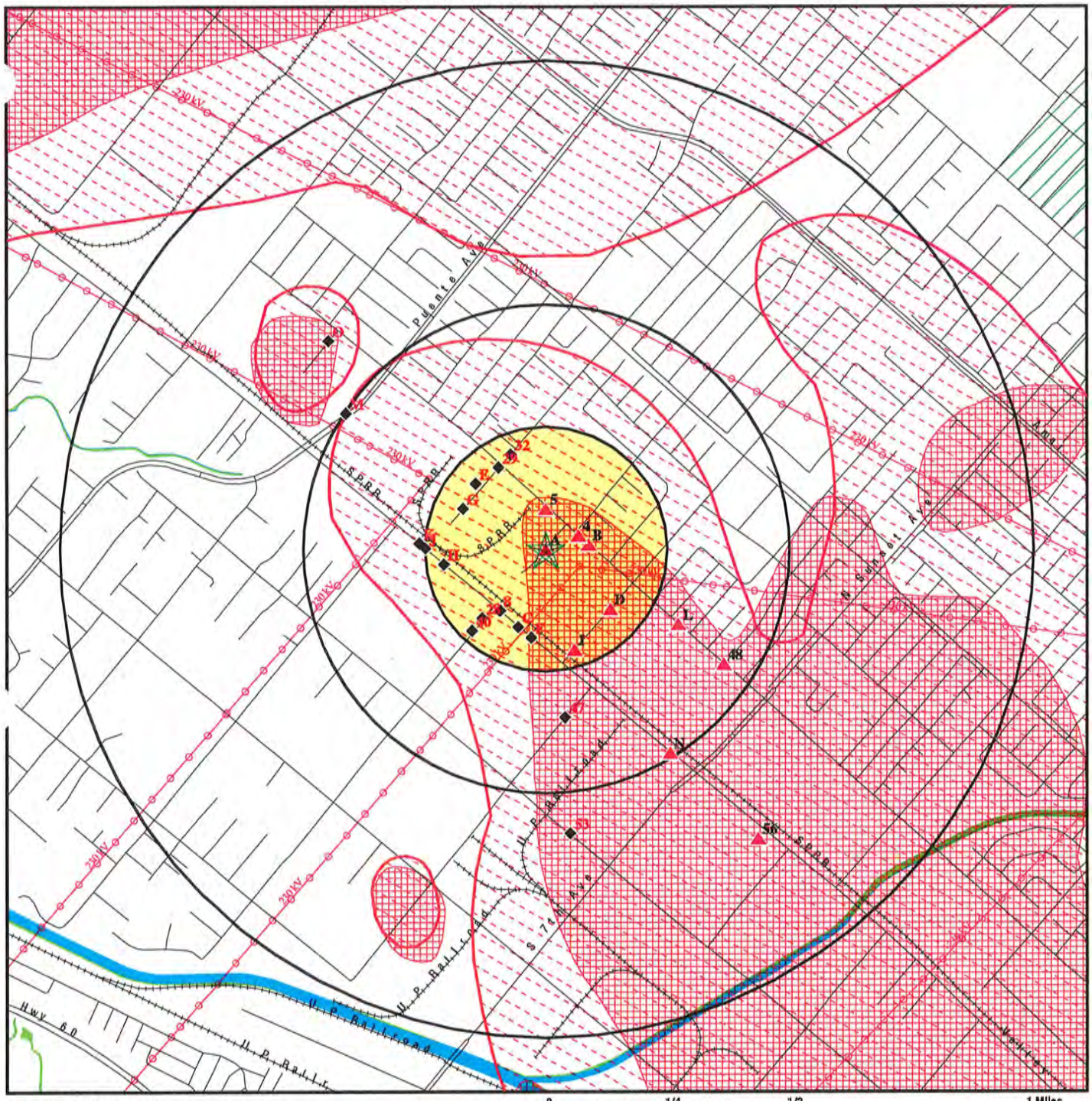

- Target Property
- Sites at elevations higher than or equal to the target property
- Sites at elevations lower than the target property
- Manufactured Gas Plants
- National Priority List Sites
- Dept. Defense Sites
- Indian Reservations BIA
- Power transmission lines
- Oil & Gas pipelines
- 100-year flood zone
- 500-year flood zone
- National Wetland Inventory
- Areas of Concern

This report includes Interactive Map Layers to display and/or hide map information. The legend includes only those icons for the default map view.

SITE NAME: 151 Long Lane ADDRESS: 151 Long Lane City of Industry CA 91746 LAT/LONG: 34.0414 / 117.9799	CLIENT: Ardent Environmental Group CONTACT: Paul Roberts INQUIRY #: 2847286.2s DATE: August 17, 2010 12:03 pm

Copyright © 2010 EDR, Inc. © 2010 Tele Atlas Rel. 07/2009.

DETAIL MAP - 2847286.2s

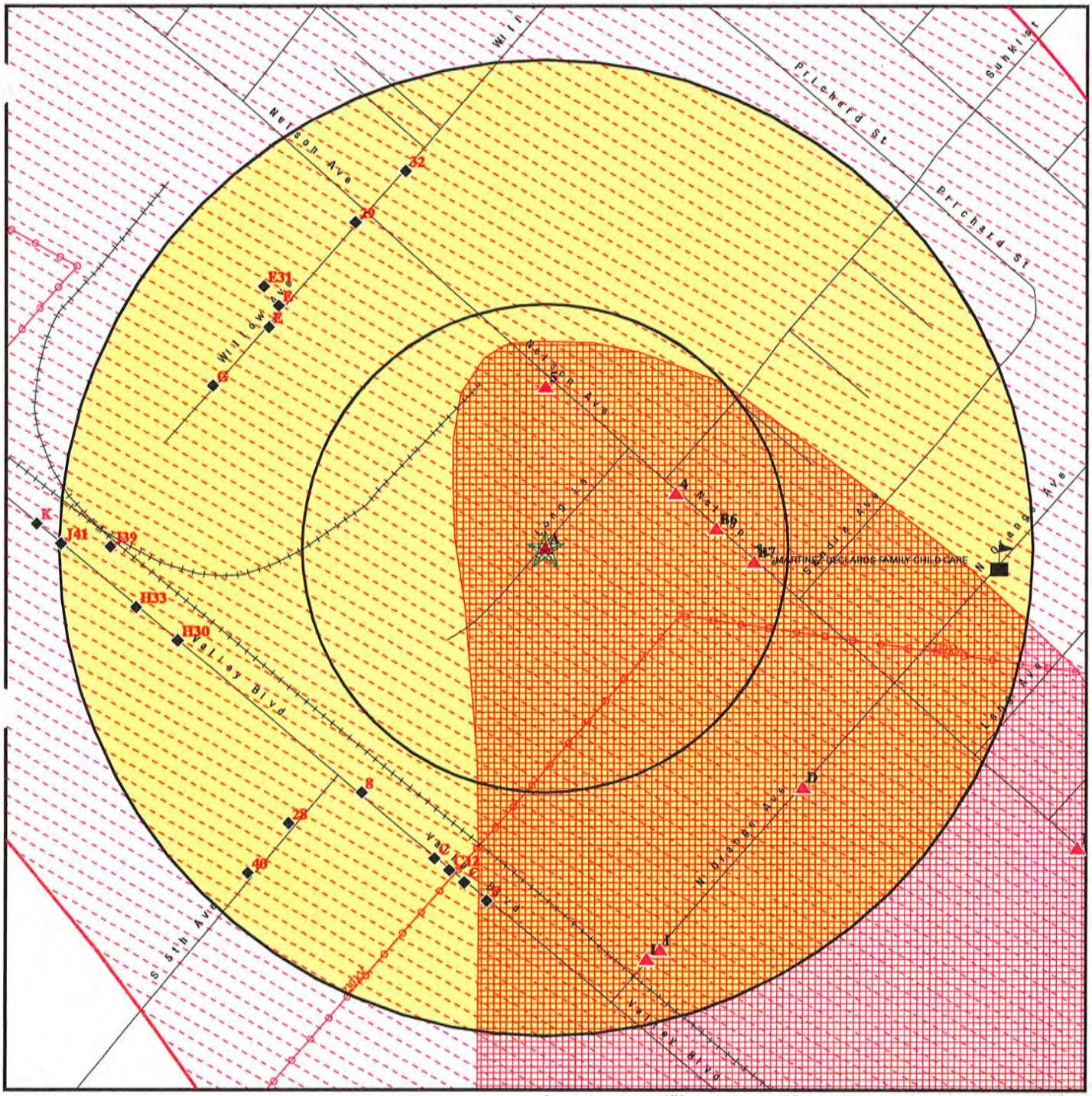

- Target Property
- Sites at elevations higher than or equal to the target property
- Sites at elevations lower than the target property
- Manufactured Gas Plants
- Sensitive Receptors
- National Priority List Sites
- Dept. Defense Sites
- Indian Reservations BIA
- Power transmission lines
- Oil & Gas pipelines
- 100-year flood zone
- 500-year flood zone
- Areas of Concern

This report includes Interactive Map Layers to display and/or hide map information. The legend includes only those icons for the default map view.

SITE NAME: 151 Long Lane	CLIENT: Ardent Environmental Group
ADDRESS: 151 Long Lane	CONTACT: Paul Roberts
City of Industry CA 91746	INQUIRY #: 2847286.2s
LAT/LONG: 34.0414 / 117.9799	DATE: August 17, 2010 12:03 pm

Copyright © 2010 EDR, Inc. © 2010 Tele Atlas Rel. 07/2009.

MAP FINDINGS SUMMARY

Database	Target Property	Search Distance (Miles)	< 1/8	1/8 - 1/4	1/4 - 1/2	1/2 - 1	> 1	Total Plotted
STANDARD ENVIRONMENTAL RECORDS								
Federal NPL site list								
NPL		1.000	1	0	0	1	NR	2
Proposed NPL		1.000	0	0	0	0	NR	0
NPL LIENS		TP	NR	NR	NR	NR	NR	0
Federal Delisted NPL site list								
Delisted NPL		1.000	0	0	0	0	NR	0
Federal CERCLIS list								
CERCLIS		0.500	1	0	0	NR	NR	1
FEDERAL FACILITY		1.000	0	0	0	0	NR	0
Federal CERCLIS NFRAP site List								
CERC-NFRAP		0.500	0	0	0	NR	NR	0
Federal RCRA CORRACTS facilities list								
CORRACTS		1.000	0	0	0	0	NR	0
Federal RCRA non-CORRACTS TSD facilities list								
RCRA-TSDF		0.500	0	0	0	NR	NR	0
Federal RCRA generators list								
RCRA-LQG		0.250	0	0	NR	NR	NR	0
RCRA-SQG		0.250	0	6	NR	NR	NR	6
RCRA-CESQG		0.250	0	1	NR	NR	NR	1
Federal institutional controls / engineering controls registries								
US ENG CONTROLS		0.500	1	0	0	NR	NR	1
US INST CONTROL		0.500	0	0	0	NR	NR	0
Federal ERNS list								
ERNS		TP	NR	NR	NR	NR	NR	0
State- and tribal - equivalent NPL								
RESPONSE		1.000	0	0	0	0	NR	0
State- and tribal - equivalent CERCLIS								
ENVIROSTOR		1.000	0	0	1	2	NR	3
State and tribal landfill and/or solid waste disposal site lists								
SWF/LF		0.500	0	0	2	NR	NR	2
State and tribal leaking storage tank lists								
LUST		0.500	1	2	4	NR	NR	7
SLIC		0.500	0	3	3	NR	NR	6

MAP FINDINGS SUMMARY

Database	Target Property	Search Distance (Miles)	< 1/8	1/8 - 1/4	1/4 - 1/2	1/2 - 1	> 1	Total Plotted
INDIAN LUST		0.500	0	0	0	NR	NR	0
State and tribal registered storage tank lists								
UST		0.250	0	0	NR	NR	NR	0
AST		0.250	0	0	NR	NR	NR	0
INDIAN UST		0.250	0	0	NR	NR	NR	0
FEMA UST		0.250	0	0	NR	NR	NR	0
State and tribal voluntary cleanup sites								
INDIAN VCP		0.500	0	0	0	NR	NR	0
VCP		0.500	0	0	0	NR	NR	0
ADDITIONAL ENVIRONMENTAL RECORDS								
Local Brownfield lists								
US BROWNFIELDS		0.500	0	0	0	NR	NR	0
Local Lists of Landfill / Solid Waste Disposal Sites								
DEBRIS REGION 9		0.500	0	0	0	NR	NR	0
ODI		0.500	0	0	0	NR	NR	0
WMUDS/SWAT		0.500	0	0	0	NR	NR	0
SWRCY		0.500	0	0	0	NR	NR	0
HAULERS		TP	NR	NR	NR	NR	NR	0
INDIAN ODI		0.500	0	0	0	NR	NR	0
Local Lists of Hazardous waste / Contaminated Sites								
US CDL		TP	NR	NR	NR	NR	NR	0
HIST Cal-Sites		1.000	0	0	0	0	NR	0
SCH		0.250	0	0	NR	NR	NR	0
Toxic Pits		1.000	0	0	0	0	NR	0
AOCONCERN		1.000	1	0	0	0	NR	1
CDL		TP	NR	NR	NR	NR	NR	0
US HIST CDL		TP	NR	NR	NR	NR	NR	0
Local Lists of Registered Storage Tanks								
CA FID UST		0.250	0	1	NR	NR	NR	1
HIST UST		0.250	0	5	NR	NR	NR	5
SWEEPS UST		0.250	0	6	NR	NR	NR	6
Local Land Records								
LIENS 2		TP	NR	NR	NR	NR	NR	0
LUCIS		0.500	0	0	0	NR	NR	0
LIENS		TP	NR	NR	NR	NR	NR	0
DEED		0.500	0	0	0	NR	NR	0
Records of Emergency Release Reports								
HMIRS		TP	NR	NR	NR	NR	NR	0
CHMIRS		TP	NR	NR	NR	NR	NR	0

MAP FINDINGS SUMMARY

Database	Target Property	Search Distance (Miles)	< 1/8	1/8 - 1/4	1/4 - 1/2	1/2 - 1	> 1	Total Plotted
LDS		TP	NR	NR	NR	NR	NR	0
MCS		TP	NR	NR	NR	NR	NR	0
Other Ascertainable Records								
RCRA-NonGen		0.250	0	0	NR	NR	NR	0
DOT OPS		TP	NR	NR	NR	NR	NR	0
DOD		1.000	0	0	0	0	NR	0
FUDS		1.000	0	0	0	0	NR	0
CONSENT		1.000	0	0	0	0	NR	0
ROD		1.000	1	0	0	1	NR	2
UMTRA		0.500	0	0	0	NR	NR	0
MINES		0.250	0	0	NR	NR	NR	0
TRIS		TP	NR	NR	NR	NR	NR	0
TSCA		TP	NR	NR	NR	NR	NR	0
FTTS		TP	NR	NR	NR	NR	NR	0
HIST FTTS		TP	NR	NR	NR	NR	NR	0
SSTS		TP	NR	NR	NR	NR	NR	0
ICIS		TP	NR	NR	NR	NR	NR	0
PADS		TP	NR	NR	NR	NR	NR	0
MLTS		TP	NR	NR	NR	NR	NR	0
RADINFO		TP	NR	NR	NR	NR	NR	0
FINDS		TP	NR	NR	NR	NR	NR	0
RAATS		TP	NR	NR	NR	NR	NR	0
CA BOND EXP. PLAN		1.000	0	0	0	0	NR	0
NPDES	X	TP	NR	NR	NR	NR	NR	0
CA WDS	X	TP	NR	NR	NR	NR	NR	0
Cortese		0.500	0	0	0	NR	NR	0
HIST CORTESE		0.500	1	2	3	NR	NR	6
Notify 65		1.000	0	0	0	2	NR	2
LA Co. Site Mitigation		TP	NR	NR	NR	NR	NR	0
DRYCLEANERS		0.250	0	0	NR	NR	NR	0
LOS ANGELES CO. HMS		TP	NR	NR	NR	NR	NR	0
WIP		0.250	2	14	NR	NR	NR	16
HAZNET	X	TP	NR	NR	NR	NR	NR	0
EMI		TP	NR	NR	NR	NR	NR	0
INDIAN RESERV		1.000	0	0	0	0	NR	0
SCRD DRYCLEANERS		0.500	0	0	0	NR	NR	0
HWP		1.000	0	0	0	1	NR	1
HWT		0.250	0	0	NR	NR	NR	0
COAL ASH EPA		0.500	0	0	0	NR	NR	0
COAL ASH DOE		TP	NR	NR	NR	NR	NR	0
PROC		0.500	0	0	0	NR	NR	0
PCB TRANSFORMER		TP	NR	NR	NR	NR	NR	0
FINANCIAL ASSURANCE		TP	NR	NR	NR	NR	NR	0
MWMP		0.250	0	0	NR	NR	NR	0
EDR PROPRIETARY RECORDS								
EDR Proprietary Records								
Manufactured Gas Plants		1.000	0	0	0	0	NR	0

MAP FINDINGS SUMMARY

Database	Target Property	Search Distance (Miles)	< 1/8	1/8 - 1/4	1/4 - 1/2	1/2 - 1	> 1	Total Plotted
EDR Historical Auto Stations		0.250	0	1	NR	NR	NR	1
EDR Historical Cleaners		0.250	0	1	NR	NR	NR	1

NOTES:

TP = Target Property

NR = Not Requested at this Search Distance

Sites may be listed in more than one database

A1
Target
Property

LANE STANTON VANCE LUMBER CO
151 LONG LANE
CITY OF INDUSTRY, CA 91744

NPDES **S109448221**
N/A

Site 1 of 3 in cluster A

Actual:
303 ft.

NPDES:

Npdes Number:	Not reported
Facility Status:	Active
Agency Id:	25010
Region:	4
Regulatory Measure Id:	189885
Order No:	97-03-DWQ
Regulatory Measure Type:	Storm water industrial
Place Id:	235630
WDID:	4 19I009880
Program Type:	INDSTW
Adoption Date Of Regulatory Measure:	Not reported
Effective Date Of Regulatory Measure:	1993-04-08 00:00:00
Expiration Date Of Regulatory Measure:	Not reported
Termination Date Of Regulatory Measure:	Not reported
Discharge Name:	Jerry Lapin
Discharge Address:	13200 Crossroads Pkwy N #48
Discharge City:	City Of Industry
Discharge State:	CA
Discharge Zip:	91746-3420

A2
Target
Property

CITY OF INDUSTRY/URBAN DEVELOPMENT
151 LONG LN
CITY OF INDUSTRY, CA 91746

NPDES **S108744738**
HAZNET **N/A**

Site 2 of 3 in cluster A

Actual:
303 ft.

NPDES:

Npdes Number:	Not reported
Facility Status:	Active
Agency Id:	440238
Region:	4
Regulatory Measure Id:	333233
Order No:	99-08DWQ
Regulatory Measure Type:	Storm water construction
Place Id:	704857
WDID:	4 19C349318
Program Type:	CONSTW
Adoption Date Of Regulatory Measure:	Not reported
Effective Date Of Regulatory Measure:	2007-10-15 08:42:50
Expiration Date Of Regulatory Measure:	Not reported
Termination Date Of Regulatory Measure:	Not reported
Discharge Name:	Leegin Leather
Discharge Address:	Not reported
Discharge City:	Not reported
Discharge State:	Not reported
Discharge Zip:	Not reported

HAZNET:

Gepaid:	CAC002640031
Contact:	GARY CUMMINGS
Telephone:	7702212700
Facility Addr2:	Not reported

CITY OF INDUSTRY/URBAN DEVELOPMENT (Continued) **S108744738**

Mailing Name:	Not reported
Mailing Address:	4300 WILDWOOD PKWY
Mailing City,St,Zip:	ATLANTA, GA 303398440
Gen County:	Los Angeles
TSD EPA ID:	CAT080013352
TSD County:	Los Angeles
Waste Category:	Waste oil and mixed oil
Disposal Method:	H039
Tons:	1.33
Facility County:	Los Angeles
Gepaid:	CAC002640031
Contact:	GARY CUMMINGS
Telephone:	7702212700
Facility Addr2:	Not reported
Mailing Name:	Not reported
Mailing Address:	4300 WILDWOOD PKWY
Mailing City,St,Zip:	ATLANTA, GA 303398440
Gen County:	Los Angeles
TSD EPA ID:	CAD982444481
TSD County:	San Bernardino
Waste Category:	Other organic solids
Disposal Method:	H141
Tons:	8.428
Facility County:	Los Angeles
Gepaid:	CAC002606613
Contact:	RACHEL GONZALES
Telephone:	6263330336
Facility Addr2:	Not reported
Mailing Name:	Not reported
Mailing Address:	255 N HACIENDA BLLVD
Mailing City,St,Zip:	INDUSTRY, CA 91744
Gen County:	Los Angeles
TSD EPA ID:	CAD009007626
TSD County:	Los Angeles
Waste Category:	Asbestos-containing waste
Disposal Method:	Disposal, Land Fill
Tons:	2.52
Facility County:	Los Angeles

A3 **L & K LAND CO.** **CA WDS** **S106102723**
Target **14166 NELSON / 151 LONG LN** **N/A**
Property **CITY OF INDUSTRY, CA 91744**

Site 3 of 3 in cluster A

Actual:
303 ft.

CA WDS:

Facility ID:	4 19I009880
Facility Type:	Industrial - Facility that treats and/or disposes of liquid or semisolid wastes from any servicing, producing, manufacturing or processing operation of whatever nature, including mining, gravel washing, geothermal operations, air conditioning, ship building and repairing, oil production, storage and disposal operations, water pumping.
Facility Status:	Active - Any facility with a continuous or seasonal discharge that is under Waste Discharge Requirements.
NPDES Number:	CAS000001 The 1st 2 characters designate the state. The remaining 7

L & K LAND CO. (Continued) **S106102723**

	are assigned by the Regional Board
Subregion:	4
Facility Telephone:	6269686260
Facility Contact:	JERRY LAPIN CAROL MAYEDA
Agency Name:	L & K LAND CO
Agency Address:	13200 Crossroads Pkwy N Ste 48
Agency City,St,Zip:	City of Industry 917463420
Agency Contact:	RICHARD G LAPIN
Agency Telephone:	5624639954
Agency Type:	Private
SIC Code:	0
SIC Code 2:	Not reported
Primary Waste:	Not reported
Primary Waste Type:	Not reported
Secondary Waste:	Not reported
Secondary Waste Type:	Not reported
Design Flow:	0
Baseline Flow:	0
Reclamation:	Not reported
POTW:	The facility is not a POTW.
Treat To Water:	Minor Threat to Water Quality. A violation of a regional board order should cause a relatively minor impairment of beneficial uses compared to a major or minor threat. Not: All nurds without a TTWQ will be considered a minor threat to water quality unless coded at a higher Level. A Zero (0) may be used to code those NURDS that are found to represent no threat to water quality.
Complexity:	Category C - Facilities having no waste treatment systems, such as cooling water dischargers or thosewho must comply through best management practices, facilities with passive waste treatment and disposal systems, such as septic systems with subsurface disposal, or dischargers having waste storage systems with land disposal such as dairy waste ponds.

SAN GABRIEL VALLEY **AOCONCERN** **CCA0000001**
< 1/8 **N/A**
1 ft. **LOS ANGELES (County), CA**

Additional polygons located at: East 4069 ft.; SSW 3757 ft.; WNW 2824 ft.

AOCONCERN:
area where VOC contamination is at or above the MCL as designated by region 9 EPA office

---

NPL **SAN GABRIEL VALLEY (AREA 2)** **NPL** **1000114961**
Region **SUNSET & SAN BERNARDINO FREEWAY** **CERCLIS** **CAD980818512**
North **BALDWIN PARK, CA 91706** **US ENG CONTROLS**
1/2-1 **ROD**
3166 ft. **FINDS**

NPL:

EPA ID:	CAD980818512
EPA Region:	09
Federal:	N
Final Date:	Not reported

SAN GABRIEL VALLEY (AREA 2) (Continued) **1000114961**

Category Details:
NPL Status: Currently on the Final NPL
Category Description: Depth To Aquifer-<= 10 Feet
Category Value: 1

NPL Status: Currently on the Final NPL
Category Description: Distance To Nearest Population-> 0 And <= 1/4 Mile
Category Value: 10

Site Details:
Site Name: SAN GABRIEL VALLEY (AREA 2)
Site Status: Final
Site Zip: 91706
Site City: BALDWIN PARK
Site State: CA
Federal Site: No
Site County: LOS ANGELES
EPA Region: 09
Date Proposed: 09/08/83
Date Deleted: Not reported
Date Finalized: 05/08/84

Substance Details:
NPL Status: Currently on the Final NPL
Substance ID: Not reported
Substance: Not reported
CAS #: Not reported
Pathway: Not reported
Scoring: Not reported

NPL Status: Currently on the Final NPL
Substance ID: U210
Substance: TETRACHLOROETHENE
CAS #: 127-18-4
Pathway: GROUND WATER PATHWAY
Scoring: 2

NPL Status: Currently on the Final NPL
Substance ID: U211
Substance: CARBON TETRACHLORIDE
CAS #: 56-23-5
Pathway: GROUND WATER PATHWAY
Scoring: 4

NPL Status: Currently on the Final NPL
Substance ID: U228
Substance: TRICHLOROETHYLENE (TCE)
CAS #: 79-01-6
Pathway: GROUND WATER PATHWAY
Scoring: 2

Summary Details:

Conditions at listing September 1983): San Gabriel Valley Area 2) is a ground water plume that parallels the San Gabriel River to the west in the San Gabriel ground water basin in the Baldwin Park area of Los Angeles County,

SAN GABRIEL VALLEY (AREA 2) (Continued) **1000114961**

California. The plume is about 7.5 miles long and 1.5 miles wide. Ground water is contaminated with trichloroethylene TCE), perchloroethylene PCE), and carbon tetrachloride, according to analyses by State agencies and local water companies. Many public wells in the area exceed the EPA Suggested No Adverse Response Levels SNARL) for TCE and PCE. Approximately 100,000 people are affected. Cities and public water companies in the area have tested to ensure that their water supplies containless than 5 parts per billion ppb) of TCE, a level considered safe for human consumption. When alternative methods of reducing the TCE level below 5 ppb are not effective, wells are removed from service. Status June 1984): A supplemental sampling program of contaminated wells will begin soon to get a snapshot view of the degree of contamination. The State Department of Health Services and EPA are preparing to initiate a remedial investigation/ feasibility study to determine the aerial and vertical extent of contamination and to develop alternatives for treatment and management of the problem. EPA continues its investigation to identify sources of the contamination. This site, along with the threeother San Gabriel Valley sites, was added to the NPL in May 1984 because it involves a serious problem that required taking immediate remedial action.

Site Status Details:

NPL Status:	Final
Proposed Date:	09/08/1983
Final Date:	05/08/1984
Deleted Date:	Not reported

Narratives Details:

NPL Name:	SAN GABRIEL VALLEY (AREA 2)
City:	BALDWIN PARK
State:	CA

CERCLIS:

Site ID:	0902092
Federal Facility:	Not a Federal Facility
NPL Status:	Currently on the Final NPL
Non NPL Status:	Not reported

CERCLIS Site Contact Name(s):

Contact Name:	Karen Jurist
Contact Tel:	(415) 972-3219
Contact Title:	Site Assessment Manager (SAM)
Contact Name:	Jeff Inglis
Contact Tel:	(415) 972-3095
Contact Title:	Site Assessment Manager (SAM)
Contact Name:	Carl Brickner
Contact Tel:	(415) 972-3814
Contact Title:	Site Assessment Manager (SAM)
Contact Name:	Wayne Praskins
Contact Tel:	(415) 972-3181
Contact Title:	Remedial Project Manager (RPM)

SAN GABRIEL VALLEY (AREA 2) (Continued) **1000114961**

CERCLIS Site Alias Name(s):

Alias Name:	BALDWIN PARK
Alias Address:	Not reported
	Not reported
Alias Name:	SAN GABRIEL VALLEY (AREA 2)
Alias Address:	SUNSET & SN BERNARDINO FRWY
	BALDWIN PARK, CA 91706
Alias Name:	SAN GABRIEL VALLEY (AREA 2)
Alias Address:	SUNSET & SAN BERNARDINO FREEWAY
	BALDWIN PARK AREA, CA 91706

Site Description: Four areas of groundwater contamination are listed on the National Priorities List: San Gabriel Valley Area 1, San Gabriel Valley Area 2, San Gabriel Valley 3, and San Gabriel Valley 4. The four areas represent a significant portion of the 170 square mile San Gabriel Valley in Los Angeles County, California. More than one million residents live in the San Gabriel Valley alongside a variety of commercial and industrial operations. The San Gabriel Aquifer, which underlies most of the San Gabriel Valley Basin, stores an estimated three trillion gallons of water and is the primary source of water for most of the Basin?s residents. Major surface water features in the San Gabriel Valley include the San Gabriel River, tributaries to the San Gabriel River system, and spreading basins located in or adjacent to the river channels. The approximate location of the San Gabriel Valley Area 2 Site is west of highway 39, south of the San Gabriel Mountains, east of the San Gabriel River, and north of Walnut Creek. Nearly all of the Baldwin Park area is fully developed for residential, commercial, and industrial use. The largest parcels of open land are active and inactive gravel pits and the Santa Fe flood Control Basin. Water purveyors in the site area include: the City of Azusa, California Domestic Water Company, City of Glendora, La Puente Valley County Water District, San Gabriel Valley Water Company, Suburban Water Systems, and Valley County Water District. Volatile Organic Compounds (VOCs), major contaminants of concern at the San Gabriel Valley Sites, were used in large quantities at industrial facilities as early as the 1940?s. From the 1940?s through the 1980?s, carbon tetrachloride, tetrachloroethane, thrichlorethene, and other chlorinated solvents were used by hundreds of businesses for degreasing, as raw materials for automotive products, by a solvent recycler, for chemical extractions , and for other purposes. VOCs have been released by a combination of intentional disposal, careless handling during loading and unloading, leaking tanks and pipes, and other means. VOCs were not detected in ground water until 1979 during environmental monitoring activities conducted by Aerojet Electrosystems near its facility in Azusa. In May 1984, EPA listed four areas of contamination were listed as San Gabriel Valley Area 1 through 4. EPA began its enforcement efforts in the site area in 1985 with searches for and evaluations of historical Federal, State, and local records on chemical usage, handling, and disposal. In 1985, the California Regional Water Quality Board began its Well Investigation Program (WIP) to identify the sources of ground water contamination detected in water supply wells. In 1989, EPA entered into a cooperative agreement to expand the WIP program to determine the nature and extent of contamination in the San Gabriel Valley. The RI/FS for the Baldwin Park OU was conducted concurrently with source identification efforts, as a fund-lead project. In March 1994, the Record of Decision (ROD) document was signed.

CERCLIS Assessment History:

Action:	DISCOVERY
Date Started:	Not reported
Date Completed:	04/01/80
Priority Level:	Not reported

SAN GABRIEL VALLEY (AREA 2) (Continued) **1000114961**

Action: ISSUE REQUEST LETTERS (104E)
Date Started: Not reported
Date Completed: 08/01/83
Priority Level: Not reported

Action: SITE INSPECTION
Date Started: 03/01/83
Date Completed: 09/01/83
Priority Level: Higher priority for further assessment

Action: PRELIMINARY ASSESSMENT
Date Started: Not reported
Date Completed: 09/01/83
Priority Level: Higher priority for further assessment

Action: HAZARD RANKING SYSTEM PACKAGE
Date Started: Not reported
Date Completed: 09/01/83
Priority Level: Not reported

Action: PROPOSAL TO NATIONAL PRIORITIES LIST
Date Started: Not reported
Date Completed: 09/08/83
Priority Level: Not reported

Action: ISSUE REQUEST LETTERS (104E)
Date Started: Not reported
Date Completed: 01/01/84
Priority Level: Not reported

Action: COMMUNITY INVOLVEMENT
Date Started: 05/01/84
Date Completed: 05/01/84
Priority Level: Not reported

Action: FINAL LISTING ON NATIONAL PRIORITIES LIST
Date Started: Not reported
Date Completed: 05/08/84
Priority Level: Not reported

Action: ISSUE REQUEST LETTERS (104E)
Date Started: Not reported
Date Completed: 12/30/88
Priority Level: Not reported

Action: Notice Letters Issued
Date Started: Not reported
Date Completed: 05/07/90
Priority Level: Not reported

Action: Notice Letters Issued
Date Started: Not reported
Date Completed: 06/07/90
Priority Level: Not reported

Action: ISSUE REQUEST LETTERS (104E)
Date Started: Not reported

SAN GABRIEL VALLEY (AREA 2) (Continued) **1000114961**

Date Completed: 06/08/90
Priority Level: Not reported

Action: Notice Letters Issued
Date Started: Not reported
Date Completed: 07/09/90
Priority Level: Not reported

Action: Notice Letters Issued
Date Started: Not reported
Date Completed: 09/20/90
Priority Level: Not reported

Action: Notice Letters Issued
Date Started: Not reported
Date Completed: 10/12/90
Priority Level: Not reported

Action: Notice Letters Issued
Date Started: Not reported
Date Completed: 12/05/90
Priority Level: Not reported

Action: Notice Letters Issued
Date Started: Not reported
Date Completed: 12/06/90
Priority Level: Not reported

Action: Notice Letters Issued
Date Started: Not reported
Date Completed: 12/07/90
Priority Level: Not reported

Action: Notice Letters Issued
Date Started: Not reported
Date Completed: 02/07/91
Priority Level: Not reported

Action: Notice Letters Issued
Date Started: Not reported
Date Completed: 03/06/91
Priority Level: Not reported

Action: Notice Letters Issued
Date Started: Not reported
Date Completed: 07/09/91
Priority Level: Not reported

Action: Notice Letters Issued
Date Started: Not reported
Date Completed: 09/26/91
Priority Level: Not reported

Action: ADMINISTATIVE/VOLUNTARY COST RECOVERY
Date Started: Not reported
Date Completed: 09/30/91
Priority Level: Not reported

SAN GABRIEL VALLEY (AREA 2) (Continued) **1000114961**

Action: REMOVAL ASSESSMENT
Date Started: 12/27/91
Date Completed: 12/27/91
Priority Level: Not reported

Action: RISK/HEALTH ASSESSMENT
Date Started: Not reported
Date Completed: 09/16/92
Priority Level: Not reported

Action: ECOLOGICAL RISK ASSESSMENT
Date Started: Not reported
Date Completed: 09/16/92
Priority Level: Not reported

Action: Special Notice Issued
Date Started: Not reported
Date Completed: 05/26/93
Priority Level: Not reported

Action: Notice Letters Issued
Date Started: Not reported
Date Completed: 08/04/93
Priority Level: Not reported

Action: Notice Letters Issued
Date Started: Not reported
Date Completed: 08/27/93
Priority Level: Not reported

Action: Special Notice Issued
Date Started: Not reported
Date Completed: 02/03/94
Priority Level: Not reported

Action: COMBINED REMEDIAL INVESTIGATION/FEASIBILITY STUDY
Date Started: 08/01/87
Date Completed: 03/31/94
Priority Level: Not reported

Action: RECORD OF DECISION
Date Started: Not reported
Date Completed: 03/31/94
Priority Level: Not reported

Action: NATIONAL PRIORITIES LIST RESPONSIBLE PARTY SEARCH
Date Started: 09/30/84
Date Completed: 07/01/94
Priority Level: Not reported

Action: NATIONAL PRIORITIES LIST RESPONSIBLE PARTY SEARCH
Date Started: 01/30/89
Date Completed: 07/01/94
Priority Level: Not reported

Action: Notice Letters Issued
Date Started: Not reported

SAN GABRIEL VALLEY (AREA 2) (Continued) **1000114961**

Date Completed: 08/09/94
Priority Level: Not reported

Action: Notice Letters Issued
Date Started: Not reported
Date Completed: 04/13/95
Priority Level: Not reported

Action: Notice Letters Issued
Date Started: Not reported
Date Completed: 04/20/95
Priority Level: Not reported

Action: Notice Letters Issued
Date Started: Not reported
Date Completed: 05/05/95
Priority Level: Not reported

Action: Notice Letters Issued
Date Started: Not reported
Date Completed: 08/18/95
Priority Level: Not reported

Action: ADMINISTRATIVE ORDER ON CONSENT
Date Started: Not reported
Date Completed: 05/13/96
Priority Level: Not reported

Action: REMEDIAL DESIGN/REMEDIAL ACTION NEGOTIATIONS
Date Started: 05/15/97
Date Completed: 06/30/00
Priority Level: Not reported

Action: UNILATERAL ADMIN ORDER
Date Started: Not reported
Date Completed: 06/30/00
Priority Level: Not reported

Action: PROSPECTIVE PURCHASER AGREEMENT ASSESSMENT
Date Started: 06/05/01
Date Completed: 09/25/01
Priority Level: PPA Signed

Action: ADMINISTRATIVE ORDER ON CONSENT
Date Started: Not reported
Date Completed: 09/25/01
Priority Level: Not reported

Action: Lodged By DOJ
Date Started: Not reported
Date Completed: 04/11/02
Priority Level: Not reported

Action: ALTERNATIVE DISPUTE RESOLUTION
Date Started: 07/01/00
Date Completed: 05/31/02
Priority Level: Not reported

SAN GABRIEL VALLEY (AREA 2) (Continued) **1000114961**

Action: CONSENT DECREE
Date Started: 01/01/02
Date Completed: 08/27/02
Priority Level: Not reported

Action: POTENTIALLY RESPONSIBLE PARTY REMEDIAL DESIGN
Date Started: 07/21/00
Date Completed: 09/26/02
Priority Level: Not reported

Action: POTENTIALLY RESPONSIBLE PARTY REMEDIAL DESIGN
Date Started: 07/21/00
Date Completed: 03/31/03
Priority Level: Not reported

Action: POTENTIALLY RESPONSIBLE PARTY REMEDIAL DESIGN
Date Started: 07/21/00
Date Completed: 08/08/03
Priority Level: Not reported

Action: POTENTIALLY RESPONSIBLE PARTY REMEDIAL ACTION
Date Started: 09/26/02
Date Completed: 09/30/03
Priority Level: Interim RA Report

Action: POTENTIALLY RESPONSIBLE PARTY REMEDIAL DESIGN
Date Started: 07/21/00
Date Completed: 09/29/04
Priority Level: Not reported

Action: POTENTIALLY RESPONSIBLE PARTY REMEDIAL ACTION
Date Started: 03/31/03
Date Completed: 09/30/04
Priority Level: Interim RA Report

Action: CLAIM IN BANKRUPTCY PROCEEDING
Date Started: 03/14/05
Date Completed: 03/14/05
Priority Level: Not reported

Action: POTENTIALLY RESPONSIBLE PARTY REMEDIAL ACTION
Date Started: 08/08/03
Date Completed: 03/31/05
Priority Level: Interim RA Report

Action: Lodged By DOJ
Date Started: Not reported
Date Completed: 09/20/05
Priority Level: Not reported

Action: Lodged By DOJ
Date Started: Not reported
Date Completed: 10/26/05
Priority Level: Not reported

Action: Lodged By DOJ
Date Started: Not reported

SAN GABRIEL VALLEY (AREA 2) (Continued) **1000114961**

Date Completed: 10/26/05
Priority Level: Not reported

Action: Lodged By DOJ
Date Started: Not reported
Date Completed: 10/26/05
Priority Level: Not reported

Action: Lodged By DOJ
Date Started: Not reported
Date Completed: 10/26/05
Priority Level: Not reported

Action: Lodged By DOJ
Date Started: Not reported
Date Completed: 10/26/05
Priority Level: Not reported

Action: Lodged By DOJ
Date Started: Not reported
Date Completed: 10/26/05
Priority Level: Not reported

Action: Lodged By DOJ
Date Started: Not reported
Date Completed: 10/26/05
Priority Level: Not reported

Action: SETTLEMENT (GENERIC)
Date Started: Not reported
Date Completed: 11/01/05
Priority Level: Not reported

Action: CONSENT DECREE
Date Started: 09/28/05
Date Completed: 12/12/05
Priority Level: Not reported

Action: CONSENT DECREE
Date Started: 09/28/05
Date Completed: 12/13/05
Priority Level: Not reported

Action: CONSENT DECREE
Date Started: 09/28/05
Date Completed: 12/13/05
Priority Level: Not reported

Action: CONSENT DECREE
Date Started: 09/28/05
Date Completed: 12/13/05
Priority Level: Not reported

Action: CONSENT DECREE
Date Started: 09/28/05
Date Completed: 12/13/05
Priority Level: Not reported

SAN GABRIEL VALLEY (AREA 2) (Continued) **1000114961**

Action: CONSENT DECREE
Date Started: 09/28/05
Date Completed: 12/14/05
Priority Level: Not reported

Action: CONSENT DECREE
Date Started: 09/28/05
Date Completed: 12/16/05
Priority Level: Not reported

Action: POTENTIALLY RESPONSIBLE PARTY REMEDIAL ACTION
Date Started: 09/29/04
Date Completed: 09/28/06
Priority Level: Interim RA Report

Action: CONSENT DECREE
Date Started: 03/26/07
Date Completed: 03/26/07
Priority Level: Not reported

Action: Lodged By DOJ
Date Started: Not reported
Date Completed: 06/21/07
Priority Level: Not reported

Action: FIVE-YEAR REVIEW
Date Started: 05/01/07
Date Completed: 09/27/07
Priority Level: Not reported

Action: POTENTIALLY RESPONSIBLE PARTY REMEDIAL DESIGN
Date Started: 07/21/00
Date Completed: Not reported
Priority Level: Not reported

Action: POTENTIALLY RESPONSIBLE PARTY REMEDIAL ACTION
Date Started: 09/26/02
Date Completed: Not reported
Priority Level: Not reported

Action: OPERATIONS AND MAINTENANCE
Date Started: 09/30/03
Date Completed: Not reported
Priority Level: Not reported

Action: OPERATIONS AND MAINTENANCE
Date Started: 09/30/03
Date Completed: Not reported
Priority Level: Not reported

Action: POTENTIALLY RESPONSIBLE PARTY LONG-TERM RESPONSE ACTION
Date Started: 09/30/03
Date Completed: Not reported
Priority Level: Not reported

Action: OPERATIONS AND MAINTENANCE
Date Started: 09/30/04

SAN GABRIEL VALLEY (AREA 2) (Continued) **1000114961**

Date Completed: Not reported
Priority Level: Not reported

Action: OPERATIONS AND MAINTENANCE
Date Started: 03/31/05
Date Completed: Not reported
Priority Level: Not reported

Action: OPERATIONS AND MAINTENANCE
Date Started: 09/28/06
Date Completed: Not reported
Priority Level: Not reported

US ENG CONTROLS:
EPA ID: CAD980818512
Site ID: 0902092
Name: SAN GABRIEL VALLEY (AREA 2)
Address: SUNSET & SAN BERNARDINO FREEWAY
BALDWIN PARK, CA 91706
EPA Region: 09
County: LOS ANGELES
Event Code: Not reported
Actual Date: Not reported

Action ID: 001
Action Name: RECORD OF DECISION
Action Completion date: 3/31/1994
Planned Complet. date: 3/31/1994
Operable Unit: 01
Contaminated Media : Groundwater
Engineering Control: Air Stripping

Action ID: 001
Action Name: RECORD OF DECISION
Action Completion date: 3/31/1994
Planned Complet. date: 3/31/1994
Operable Unit: 01
Contaminated Media : Groundwater
Engineering Control: Discharge

Action ID: 001
Action Name: RECORD OF DECISION
Action Completion date: 3/31/1994
Planned Complet. date: 3/31/1994
Operable Unit: 01
Contaminated Media : Groundwater
Engineering Control: Liquid Phase Carbon Adsorption

Action ID: 001
Action Name: RECORD OF DECISION
Action Completion date: 3/31/1994
Planned Complet. date: 3/31/1994
Operable Unit: 01
Contaminated Media : Groundwater
Engineering Control: Monitoring

SAN GABRIEL VALLEY (AREA 2) (Continued) **1000114961**

Action ID: 001
Action Name: RECORD OF DECISION
Action Completion date: 3/31/1994
Planned Complet. date: 3/31/1994
Operable Unit: 01
Contaminated Media : Groundwater
Engineering Control: Pump And Treat

ROD:

Full-text of USEPA Record of Decision(s) is available from EDR.

FINDS:

Registry ID: 110009267916

Environmental Interest/Information System
CERCLIS (Comprehensive Environmental Response, Compensation, and Liability Information System) is the Superfund database that is used to support management in all phases of the Superfund program. The system contains information on all aspects of hazardous waste sites, including an inventory of sites, planned and actual site activities, and financial information.

NPL Region
< 1/8
1 ft.

SAN GABRIEL VALLEY (AREA 4)
STIMSON AVE & OLD VALLEY BLVD
LA PUENTE, CA 91744

Additional polygons located at: SSW 3630 ft.; NW 2855 ft.

NPL **1000114960**
CERCLIS **CAD980817985**
US ENG CONTROLS
ROD
FINDS

NPL:
EPA ID: CAD980817985
EPA Region: 09
Federal: N
Final Date: Not reported

Category Details:
NPL Status: Currently on the Final NPL
Category Description: Depth To Aquifer-<= 10 Feet
Category Value: 1

NPL Status: Currently on the Final NPL
Category Description: Distance To Nearest Population-> 0 And <= 1/4 Mile
Category Value: 10

Site Details:
Site Name: SAN GABRIEL VALLEY (AREA 4)
Site Status: Final
Site Zip: 91744
Site City: LA PUENTE
Site State: CA
Federal Site: No
Site County: LOS ANGELES
EPA Region: 09
Date Proposed: 09/08/83

SAN GABRIEL VALLEY (AREA 4) (Continued) **1000114960**

Date Deleted: Not reported
Date Finalized: 05/08/84

Substance Details:
NPL Status: Currently on the Final NPL
Substance ID: Not reported
Substance: Not reported
CAS #: Not reported
Pathway: Not reported
Scoring: Not reported

NPL Status: Currently on the Final NPL
Substance ID: U210
Substance: TETRACHLOROETHENE
CAS #: 127-18-4
Pathway: GROUND WATER PATHWAY
Scoring: 4

NPL Status: Currently on the Final NPL
Substance ID: U228
Substance: TRICHLOROETHYLENE (TCE)
CAS #: 79-01-6
Pathway: GROUND WATER PATHWAY
Scoring: 4

Summary Details:

Conditions at listing September 1983): San Gabriel Valley Area 4) is a ground water plume that runs along the axis of the San Jose Creek in the San Gabriel ground water basin in La Puenta, Los Angeles County, California. The plume is about1 mile long and 1 mile wide. Ground water is contaminated with trichloroethylene TCE) and perchloroethylene PCE), according to analyses by State agencies and local water companies. Many public wells in the area exceed the EPA SuggestedNo Adverse Response Levels SNARL) for TCE and PCE. Approximately 100,000 people are affected. Cities and public water companies in the area have tested to ensure that their water supplies contain less than 5 parts per billion ppb) of TCE, alevel considered safe for human consumption. When alternative methods of reducing the TCE level below 5 ppb are not effective, wells are removed from service. Status June 1984):
A supplemental sampling program of contaminated wells will begin soon to get a snapshot view of the degree of contamination. The State Department of Health Services and EPA are preparing to initiate a remedial investigation/ feasibility study to determine the aerial and vertical extent of contamination and to develop alternatives for treatment and management of the problem. EPA continues its investigation to identify sources of the contamination. This site, along with the three other San Gabriel Valley sites, was added tothe NPL in May 1984 because it involves a serious problem that required taking immediate remedial action.

Site Status Details:
NPL Status: Final
Proposed Date: 09/08/1983
Final Date: 05/08/1984
Deleted Date: Not reported

Narratives Details:
NPL Name: SAN GABRIEL VALLEY (AREA 4)

SAN GABRIEL VALLEY (AREA 4) (Continued) **1000114960**

City: LA PUENTE
State: CA

CERCLIS:
Site ID: 0902091
Federal Facility: Not a Federal Facility
NPL Status: Currently on the Final NPL
Non NPL Status: Not reported

CERCLIS Site Contact Name(s):
Contact Name: Karen Jurist
Contact Tel: (415) 972-3219
Contact Title: Site Assessment Manager (SAM)

Contact Name: Jeff Inglis
Contact Tel: (415) 972-3095
Contact Title: Site Assessment Manager (SAM)

Contact Name: Raymond Chavira
Contact Tel: (415) 947-4218
Contact Title: Remedial Project Manager (RPM)

Contact Name: Carl Brickner
Contact Tel: (415) 972-3814
Contact Title: Site Assessment Manager (SAM)

CERCLIS Site Alias Name(s):
Alias Name: SAN GABRIEL VALLEY (AREA 4)
Alias Address: STIMSON AVE & OLD VALLEY BLVD
LA PUENTE, CA 91744

Site Description: The Puente Valley Operable Unit (PVOU) is located within the southeastern portion of the San Gabriel Valley, approximately 25 miles from the Pacific Coast, in eastern Los Angeles County. Located within the San Gabriel Valley is the San Gabriel Basin. The majority of the groundwater pumped from the main San Gabriel Basin is used for drinking water, supplied to the public by purveyors that are regulated as public water supply systems. Land use at the site includes industrial, commercial, and residential. The San Gabriel Valley has been the subject of environmental investigation since 1979 when groundwater contaminated with volatile organic compounds (VOCs) was first identified. In May 1984, four broad areas of contamination within the basin were listed as San Gabriel Areas 1 through 4 on the Environmental Protection Agency's (EPA's) National Priorities List (NPL). EPA subsequently divided the basin into eight operable units (OUs) to provide a means of describing hydrogeology and contaminant distribution, and planning remedial activities in the basin. In May 1993, EPA sent Special Notice letters to 58 potentially responsible parties (PRPs), requesting that these parties present a good faith offer to perform the remedial investigation/feasibility study (RI/FS) for the PVOU. Forty-two of these PRPs formed the Puente Valley Steering Committee (PVSC), and in September 1993 entered into an administrative order on consent (AOC) with EPA to conduct the RI/FS. Also in September 1993, EPA issued a unilateral administrative order (UAO) to two PRPs, Goe Engineering and Diversey Corporation, that failed to present a good faith offer. Diversey Corporation completed the activities that the UAO required in 1996, and the PVSC and EPA completed the RI/FS in May 1997. PRPs in the EL Monte and South El Monte OUs have entered into AOCs to perform the RI/FS for their

SAN GABRIEL VALLEY (AREA 4) (Continued) **1000114960**

respective OUs. EPA also issued UAOs to two parties in the El Monte OU. In the Baldwin Park OU, EPA issued a ROD in March 1993. After the Interim ROD was signed, and Special Notice letters were sent out, the PRPs were unable to make a unified offer for all of the work (i.e., shallow zone and intermediate zone cleanup, and Mid-Valley monitoring). In an effort to keep the cleanup process moving forward as expeditiously as possible, EPA carved out implementation of the remedy such that the intermediate and shallow zone work would be conducted by two different PRP groups or parties. An Explanation of Significant Differences (ESD) addressing the emerging contaminants perchlorate and 1,4-dioxane at OU 1 was completed on June 14, 2005.

CERCLIS Assessment History:

Action:	DISCOVERY
Date Started:	Not reported
Date Completed:	04/01/80
Priority Level:	Not reported
Action:	ISSUE REQUEST LETTERS (104E)
Date Started:	Not reported
Date Completed:	08/01/83
Priority Level:	Not reported
Action:	SITE INSPECTION
Date Started:	03/01/83
Date Completed:	09/01/83
Priority Level:	Higher priority for further assessment
Action:	SITE INSPECTION
Date Started:	03/01/83
Date Completed:	09/01/83
Priority Level:	Higher priority for further assessment
Action:	HAZARD RANKING SYSTEM PACKAGE
Date Started:	Not reported
Date Completed:	09/01/83
Priority Level:	Not reported
Action:	PRELIMINARY ASSESSMENT
Date Started:	Not reported
Date Completed:	09/01/83
Priority Level:	Higher priority for further assessment
Action:	PROPOSAL TO NATIONAL PRIORITIES LIST
Date Started:	Not reported
Date Completed:	09/08/83
Priority Level:	Not reported
Action:	ISSUE REQUEST LETTERS (104E)
Date Started:	Not reported
Date Completed:	01/01/84
Priority Level:	Not reported
Action:	FINAL LISTING ON NATIONAL PRIORITIES LIST
Date Started:	Not reported
Date Completed:	05/08/84
Priority Level:	Not reported
Action:	ISSUE REQUEST LETTERS (104E)

SAN GABRIEL VALLEY (AREA 4) (Continued) **1000114960**

Date Started: Not reported
Date Completed: 12/30/88
Priority Level: Not reported

Action: Notice Letters Issued
Date Started: Not reported
Date Completed: 05/07/90
Priority Level: Not reported

Action: Notice Letters Issued
Date Started: Not reported
Date Completed: 06/07/90
Priority Level: Not reported

Action: ISSUE REQUEST LETTERS (104E)
Date Started: Not reported
Date Completed: 06/08/90
Priority Level: Not reported

Action: Notice Letters Issued
Date Started: Not reported
Date Completed: 07/09/90
Priority Level: Not reported

Action: Notice Letters Issued
Date Started: Not reported
Date Completed: 09/20/90
Priority Level: Not reported

Action: Notice Letters Issued
Date Started: Not reported
Date Completed: 10/12/90
Priority Level: Not reported

Action: Notice Letters Issued
Date Started: Not reported
Date Completed: 12/05/90
Priority Level: Not reported

Action: Notice Letters Issued
Date Started: Not reported
Date Completed: 12/06/90
Priority Level: Not reported

Action: Notice Letters Issued
Date Started: Not reported
Date Completed: 12/07/90
Priority Level: Not reported

Action: Notice Letters Issued
Date Started: Not reported
Date Completed: 02/07/91
Priority Level: Not reported

Action: Notice Letters Issued
Date Started: Not reported
Date Completed: 03/06/91

SAN GABRIEL VALLEY (AREA 4) (Continued) **1000114960**

Priority Level: Not reported

Action: Notice Letters Issued
Date Started: Not reported
Date Completed: 03/15/91
Priority Level: Not reported

Action: Notice Letters Issued
Date Started: Not reported
Date Completed: 07/03/91
Priority Level: Not reported

Action: Notice Letters Issued
Date Started: Not reported
Date Completed: 07/09/91
Priority Level: Not reported

Action: Notice Letters Issued
Date Started: Not reported
Date Completed: 09/26/91
Priority Level: Not reported

Action: REMOVAL ASSESSMENT
Date Started: 12/27/91
Date Completed: 12/27/91
Priority Level: Not reported

Action: ECOLOGICAL RISK ASSESSMENT
Date Started: Not reported
Date Completed: 09/16/92
Priority Level: Not reported

Action: RISK/HEALTH ASSESSMENT
Date Started: Not reported
Date Completed: 09/16/92
Priority Level: Not reported

Action: Notice Letters Issued
Date Started: Not reported
Date Completed: 01/12/93
Priority Level: Not reported

Action: Notice Letters Issued
Date Started: Not reported
Date Completed: 02/12/93
Priority Level: Not reported

Action: Notice Letters Issued
Date Started: Not reported
Date Completed: 04/09/93
Priority Level: Not reported

Action: Notice Letters Issued
Date Started: Not reported
Date Completed: 05/07/93
Priority Level: Not reported

SAN GABRIEL VALLEY (AREA 4) (Continued) **1000114960**

Action: Special Notice Issued
Date Started: Not reported
Date Completed: 05/26/93
Priority Level: Not reported

Action: REMEDIAL INVESTIGATION/FEASIBILITY STUDY NEGOTIATIONS
Date Started: 05/26/93
Date Completed: 09/30/93
Priority Level: Not reported

Action: ADMINISTRATIVE ORDER ON CONSENT
Date Started: Not reported
Date Completed: 09/30/93
Priority Level: Not reported

Action: Special Notice Issued
Date Started: Not reported
Date Completed: 02/03/94
Priority Level: Not reported

Action: NATIONAL PRIORITIES LIST RESPONSIBLE PARTY SEARCH
Date Started: 09/30/84
Date Completed: 07/01/94
Priority Level: Not reported

Action: NATIONAL PRIORITIES LIST RESPONSIBLE PARTY SEARCH
Date Started: 01/30/89
Date Completed: 07/01/94
Priority Level: Not reported

Action: Notice Letters Issued
Date Started: Not reported
Date Completed: 04/13/95
Priority Level: Not reported

Action: Notice Letters Issued
Date Started: Not reported
Date Completed: 04/20/95
Priority Level: Not reported

Action: Notice Letters Issued
Date Started: Not reported
Date Completed: 05/05/95
Priority Level: Not reported

Action: Notice Letters Issued
Date Started: Not reported
Date Completed: 08/18/95
Priority Level: Not reported

Action: POTENTIALLY RESPONSIBLE PARTY REMEDIAL INVESTIGATION/FEASIBILITY STUDY
Date Started: 09/30/93
Date Completed: 12/20/96
Priority Level: Not reported

Action: ADMINISTRATIVE ORDER ON CONSENT

SAN GABRIEL VALLEY (AREA 4) (Continued) **1000114960**

Date Started: Not reported
Date Completed: 07/02/97
Priority Level: Not reported

Action: ADMINISTRATIVE ORDER ON CONSENT
Date Started: Not reported
Date Completed: 02/25/98
Priority Level: Not reported

Action: COMBINED REMEDIAL INVESTIGATION/FEASIBILITY STUDY
Date Started: 12/20/96
Date Completed: 09/30/98
Priority Level: Not reported

Action: RECORD OF DECISION
Date Started: Not reported
Date Completed: 09/30/98
Priority Level: Not reported

Action: ADMINISTRATIVE ORDER ON CONSENT
Date Started: Not reported
Date Completed: 09/14/99
Priority Level: Not reported

Action: NATIONAL PRIORITIES LIST RESPONSIBLE PARTY SEARCH
Date Started: 10/01/99
Date Completed: 09/28/00
Priority Level: Search Complete, Viable PRPs

Action: UNILATERAL ADMIN ORDER
Date Started: Not reported
Date Completed: 09/13/01
Priority Level: Not reported

Action: REMEDIAL DESIGN/REMEDIAL ACTION NEGOTIATIONS
Date Started: 09/28/00
Date Completed: 09/27/01
Priority Level: Not reported

Action: REMEDIAL DESIGN/REMEDIAL ACTION NEGOTIATIONS
Date Started: 09/28/00
Date Completed: 03/21/02
Priority Level: Not reported

Action: UNILATERAL ADMIN ORDER
Date Started: Not reported
Date Completed: 03/21/02
Priority Level: Not reported

Action: Lodged By DOJ
Date Started: Not reported
Date Completed: 05/16/02
Priority Level: Not reported

Action: Lodged By DOJ
Date Started: Not reported
Date Completed: 04/22/03

SAN GABRIEL VALLEY (AREA 4) (Continued) **1000114960**

Priority Level: Not reported

Action: Lodged By DOJ
Date Started: Not reported
Date Completed: 07/31/03
Priority Level: Not reported

Action: Explanation Of Significant Differences
Date Started: Not reported
Date Completed: 06/14/05
Priority Level: Not reported

Action: CONSENT DECREE
Date Started: 08/22/03
Date Completed: 06/25/05
Priority Level: Not reported

Action: CONSENT DECREE
Date Started: 06/11/03
Date Completed: 09/08/05
Priority Level: Not reported

Action: POTENTIALLY RESPONSIBLE PARTY REMEDIAL DESIGN
Date Started: 07/25/05
Date Completed: 02/27/06
Priority Level: Not reported

Action: Lodged By DOJ
Date Started: Not reported
Date Completed: 04/24/06
Priority Level: Not reported

Action: CONSENT DECREE
Date Started: 07/25/05
Date Completed: 04/28/06
Priority Level: Not reported

Action: Lodged By DOJ
Date Started: Not reported
Date Completed: 11/02/06
Priority Level: Not reported

Action: Lodged By DOJ
Date Started: Not reported
Date Completed: 11/02/06
Priority Level: Not reported

Action: CONSENT DECREE
Date Started: 09/26/06
Date Completed: 01/29/07
Priority Level: Not reported

Action: CONSENT DECREE
Date Started: 09/26/06
Date Completed: 04/17/07
Priority Level: Not reported

SAN GABRIEL VALLEY (AREA 4) (Continued) **1000114960**

Action: Lodged By DOJ
Date Started: Not reported
Date Completed: 08/30/07
Priority Level: Not reported

Action: Lodged By DOJ
Date Started: Not reported
Date Completed: 11/29/07
Priority Level: Not reported

Action: CONSENT DECREE
Date Started: 07/27/07
Date Completed: 12/26/07
Priority Level: Not reported

Action: CONSENT DECREE
Date Started: 08/21/07
Date Completed: 02/05/08
Priority Level: Not reported

Action: Lodged By DOJ
Date Started: Not reported
Date Completed: 09/02/08
Priority Level: Not reported

Action: CONSENT DECREE
Date Started: Not reported
Date Completed: 10/27/08
Priority Level: Not reported

Action: COMMUNITY INVOLVEMENT
Date Started: 05/01/84
Date Completed: 10/28/08
Priority Level: Not reported

Action: Lodged By DOJ
Date Started: Not reported
Date Completed: 02/11/09
Priority Level: Not reported

Action: Lodged By DOJ
Date Started: Not reported
Date Completed: 02/25/09
Priority Level: Not reported

Action: CONSENT DECREE
Date Started: 09/29/08
Date Completed: 04/27/09
Priority Level: Not reported

Action: POTENTIALLY RESPONSIBLE PARTY REMEDIAL DESIGN
Date Started: 03/29/02
Date Completed: 07/21/09
Priority Level: Not reported

Action: CONSENT DECREE
Date Started: 09/29/08

SAN GABRIEL VALLEY (AREA 4) (Continued) **1000114960**

Date Completed: 08/21/09
Priority Level: Not reported

Action: UNILATERAL ADMIN ORDER
Date Started: Not reported
Date Completed: 09/24/09
Priority Level: Not reported

Action: Notice of Intent by All Parties
Date Started: Not reported
Date Completed: 09/29/09
Priority Level: Not reported

Action: REMEDIAL DESIGN
Date Started: 09/27/01
Date Completed: Not reported
Priority Level: Not reported

Action: POTENTIALLY RESPONSIBLE PARTY REMEDIAL ACTION
Date Started: 02/27/06
Date Completed: Not reported
Priority Level: Not reported

Action: POTENTIALLY RESPONSIBLE PARTY REMEDIAL ACTION
Date Started: 07/21/09
Date Completed: Not reported
Priority Level: Not reported

US ENG CONTROLS:
EPA ID: CAD980817985
Site ID: 0902091
Name: SAN GABRIEL VALLEY (AREA 4)
Address: STIMSON AVE & OLD VALLEY BLVD
LA PUENTE, CA 91744
EPA Region: 09
County: LOS ANGELES
Event Code: Not reported
Actual Date: Not reported

Action ID: 001
Action Name: Explanation Of Significant Differences
Action Completion date: 6/14/2005
Planned Complet. date: 3/31/2005
Operable Unit: 00
Contaminated Media : Groundwater
Engineering Control: Biological Treatment, (N.O.S.)

Action ID: 001
Action Name: Explanation Of Significant Differences
Action Completion date: 6/14/2005
Planned Complet. date: 3/31/2005
Operable Unit: 00
Contaminated Media : Groundwater
Engineering Control: Carbon Adsorption

Action ID: 001

SAN GABRIEL VALLEY (AREA 4) (Continued) **1000114960**

Action Name: Explanation Of Significant Differences
Action Completion date: 6/14/2005
Planned Complet. date: 3/31/2005
Operable Unit: 00
Contaminated Media : Groundwater
Engineering Control: Ion Exchange

Action ID: 001
Action Name: Explanation Of Significant Differences
Action Completion date: 6/14/2005
Planned Complet. date: 3/31/2005
Operable Unit: 00
Contaminated Media : Groundwater
Engineering Control: UV Oxidation

Action ID: 001
Action Name: RECORD OF DECISION
Action Completion date: 9/30/1998
Planned Complet. date: 9/30/1998
Operable Unit: 00
Contaminated Media : Groundwater
Engineering Control: Air Stripping

Action ID: 001
Action Name: RECORD OF DECISION
Action Completion date: 9/30/1998
Planned Complet. date: 9/30/1998
Operable Unit: 00
Contaminated Media : Groundwater
Engineering Control: Carbon Adsorption

Action ID: 001
Action Name: RECORD OF DECISION
Action Completion date: 9/30/1998
Planned Complet. date: 9/30/1998
Operable Unit: 00
Contaminated Media : Groundwater
Engineering Control: Discharge

Action ID: 001
Action Name: RECORD OF DECISION
Action Completion date: 9/30/1998
Planned Complet. date: 9/30/1998
Operable Unit: 00
Contaminated Media : Groundwater
Engineering Control: Extraction

Action ID: 001
Action Name: RECORD OF DECISION
Action Completion date: 9/30/1998
Planned Complet. date: 9/30/1998
Operable Unit: 00
Contaminated Media : Groundwater
Engineering Control: Monitoring

Action ID: 001
Action Name: RECORD OF DECISION

SAN GABRIEL VALLEY (AREA 4) (Continued) **1000114960**

Action Completion date: 9/30/1998
Planned Complet. date: 9/30/1998
Operable Unit: 00
Contaminated Media : Groundwater
Engineering Control: Natural Attenuation

Action ID: 001
Action Name: RECORD OF DECISION
Action Completion date: 9/30/1998
Planned Complet. date: 9/30/1998
Operable Unit: 00
Contaminated Media : Groundwater
Engineering Control: Pump And Treat

Action ID: 001
Action Name: RECORD OF DECISION
Action Completion date: 9/30/1998
Planned Complet. date: 9/30/1998
Operable Unit: 00
Contaminated Media : Groundwater
Engineering Control: Treatment, (N.O.S.)

ROD:

Full-text of USEPA Record of Decision(s) is available from EDR.

FINDS:

Registry ID: 110009267907

Environmental Interest/Information System

CERCLIS (Comprehensive Environmental Response, Compensation, and Liability Information System) is the Superfund database that is used to support management in all phases of the Superfund program. The system contains information on all aspects of hazardous waste sites, including an inventory of sites, planned and actual site activities, and financial information.

ICIS (Integrated Compliance Information System) is the Integrated Compliance Information System and provides a database that, when complete, will contain integrated Enforcement and Compliance information across most of EPA's programs. The vision for ICIS is to replace EPA's independent databases that contain Enforcement data with a single repository for that information. Currently, ICIS contains all Federal Administrative and Judicial enforcement actions. This information is maintained in ICIS by EPA in the Regional offices and it Headquarters. A future release of ICIS will replace the Permit Compliance System (PCS) which supports the NPDES and will integrate that information with Federal actions already in the system. ICIS also has the capability to track other activities occurring in the Region that support Compliance and Enforcement programs. These include; Incident Tracking, Compliance Assistance, and Compliance Monitoring.

4
ENE
< 1/8
0.073 mi.
387 ft.

VLASIC FOODS INC.
14130 NELSON AVE
INDUSTRY (CORPORATE NAME FOR C, CA 91746

WIP **S106764107**
N/A

Relative:
Higher

Actual:
304 ft.

WIP:

Region:	4
File Number:	102.0400
File Status:	**Active**
Staff:	ACASTANE
Facility Suite:	Not reported

5
North
< 1/8
0.083 mi.
439 ft.

MERCURY HARDWOOD
14166 NELSON
INDUSTRY, CA 91744

HIST CORTESE **S101296397**
N/A

Relative:
Equal

Actual:
303 ft.

CORTESE:

Region:	CORTESE
Facility County Code:	19
Reg By:	LTNKA
Reg Id:	I-14944

B6
East
< 1/8
0.089 mi.
468 ft.

MERCURY HARDWOOD
14166 NELSON AVE E
LA PUENTE, CA 91746

Site 1 of 2 in cluster B

LUST **S103891088**
N/A

Relative:
Higher

Actual:
304 ft.

LUST:

Region:	STATE
Global Id:	T0603704229
Latitude:	34.0422597
Longitude:	-117.9793623
Case Type:	LUST Cleanup Site
Status:	Completed - Case Closed
Status Date:	1990-03-30 00:00:00
Lead Agency:	LOS ANGELES COUNTY
Case Worker:	JA
Local Agency:	LOS ANGELES COUNTY
RB Case Number:	I-14944
LOC Case Number:	Not reported
File Location:	Not reported
Potential Media Affect:	Soil
Potential Contaminants of Concern:	Gasoline
Site History:	Not reported

LUST REG 4:

Region:	4
Regional Board:	04
County:	Los Angeles
facid:	I-14944
Status:	Preliminary site assessment underway
Substance:	Gasoline
Substance Quantity:	Not reported
Local Case No:	Not reported

MERCURY HARDWOOD (Continued) **S103891088**

Case Type:	Soil	
Abatement Method Used at the Site:		Not reported
Global ID:	T0603704229	
W Global ID:	Not reported	
Staff:	UNK	
Local Agency:	19000	
Cross Street:	LONG LANE	
Enforcement Type:	Not reported	
Date Leak Discovered:	Not reported	
Date Leak First Reported:		2/26/1990
Date Leak Record Entered:	2/19/1990	
Date Confirmation Began:	Not reported	
Date Leak Stopped:	Not reported	
Date Case Last Changed on Database:		3/30/1990
Date the Case was Closed:		Not reported
How Leak Discovered:	Not reported	
How Leak Stopped:	Not reported	
Cause of Leak:	Not reported	
Leak Source:	Not reported	
Operator:	CAROL	
Water System:	Not reported	
Well Name:	Not reported	
Approx. Dist To Production Well (ft):		1648.3508586133962142347308029
Source of Cleanup Funding:		F
Preliminary Site Assessment Workplan Submitted:		Not reported
Preliminary Site Assessment Began:		2/12/1990
Pollution Characterization Began:		Not reported
Remediation Plan Submitted:		Not reported
Remedial Action Underway:		Not reported
Post Remedial Action Monitoring Began:		Not reported
Enforcement Action Date:		Not reported
Historical Max MTBE Date:		Not reported
Hist Max MTBE Conc in Groundwater:		Not reported
Hist Max MTBE Conc in Soil:		Not reported
Significant Interim Remedial Action Taken:		Not reported
GW Qualifier:	Not reported	
Soil Qualifier:	Not reported	
Organization:	Not reported	
Owner Contact:	Not reported	
Responsible Party:	MERCURY HARDWOOD	
RP Address:	14166 NELSON AVENUE, CITY OF INDUSTRY, 91744	
Program:	LUST	
Lat/Long:	34.0423255 / -1	
Local Agency Staff:	Not reported	
Beneficial Use:	Not reported	
Priority:	Not reported	
Cleanup Fund Id:	Not reported	
Suspended:	Not reported	
Assigned Name:	Not reported	
Summary:	Not reported	

B7 **KEENAN SUPPLY** **NPDES** **S103973154**
East **14200 NELSON AVE** **WIP** **N/A**
< 1/8 **INDUSTRY, CA 91746** **HAZNET**
0.108 mi.
569 ft. **Site 2 of 2 in cluster B**

Relative:
Higher

Actual:
305 ft.

NPDES:

Npdes Number:	Not reported
Facility Status:	Terminated
Agency Id:	334525
Region:	4
Regulatory Measure Id:	306748
Order No:	99-08DWQ
Regulatory Measure Type:	Storm water construction
Place Id:	637727
WDID:	4 19C342663
Program Type:	CONSTW
Adoption Date Of Regulatory Measure:	Not reported
Effective Date Of Regulatory Measure:	2006-07-25 13:27:03
Expiration Date Of Regulatory Measure:	Not reported
Termination Date Of Regulatory Measure:	2007-08-21 00:00:00
Discharge Name:	Industry Urban Development Agency
Discharge Address:	Not reported
Discharge City:	Not reported
Discharge State:	Not reported
Discharge Zip:	Not reported

WIP:

Region:	4
File Number:	102.0206
File Status:	**Historical**
Staff:	UNIDENTIFIED
Facility Suite:	Not reported

HAZNET:

Gepaid:	CAC002127704
Contact:	KEENAN SUPPLY
Telephone:	9096131363
Facility Addr2:	Not reported
Mailing Name:	Not reported
Mailing Address:	14200 NELSON AVE
Mailing City,St,Zip:	INDUSTRY, CA 917460000
Gen County:	Los Angeles
TSD EPA ID:	CAD982444481
TSD County:	San Bernardino
Waste Category:	Latex waste
Disposal Method:	Transfer Station
Tons:	.1251
Facility County:	Los Angeles

Gepaid:	CAC002127704
Contact:	KEENAN SUPPLY
Telephone:	9096131363
Facility Addr2:	Not reported
Mailing Name:	Not reported
Mailing Address:	14200 NELSON AVE
Mailing City,St,Zip:	INDUSTRY, CA 917460000
Gen County:	Los Angeles

KEENAN SUPPLY (Continued) **S103973154**

TSD EPA ID: CAD982444481
TSD County: San Bernardino
Waste Category: Unspecified oil-containing waste
Disposal Method: Transfer Station
Tons: .4170
Facility County: Los Angeles

Gepaid: CAC002127704
Contact: KEENAN SUPPLY
Telephone: 9096131363
Facility Addr2: Not reported
Mailing Name: Not reported
Mailing Address: 14200 NELSON AVE
Mailing City,St,Zip: INDUSTRY, CA 917460000
Gen County: Los Angeles
TSD EPA ID: CAD982444481
TSD County: San Bernardino
Waste Category: Contaminated soil from site clean-ups
Disposal Method: Transfer Station
Tons: .1250
Facility County: Los Angeles

8
SW
1/8-1/4
0.157 mi.
827 ft.

DUTCH FOREIGN
14214 E VALLEY
LA PUENTE, CA 91746

RCRA-SQG **1000819935**
FINDS **CAD983659533**
HAZNET

Relative:
Lower

Actual:
302 ft.

RCRA-SQG:
Date form received by agency: 02/16/1993
Facility name: DUTCH FOREIGN
Facility address: 14214 E VALLEY
LA PUENTE, CA 91746
EPA ID: CAD983659533
Mailing address: E VALLEY
LA PUENTE, CA 91746
Contact: RICK HUTH
Contact address: 14214 E VALLEY
LA PUENTE, CA 91746
Contact country: US
Contact telephone: (818) 968-2016
Contact email: Not reported
EPA Region: 09
Classification: Small Small Quantity Generator
Description: Handler: generates more than 100 and less than 1000 kg of hazardous waste during any calendar month and accumulates less than 6000 kg of hazardous waste at any time; or generates 100 kg or less of hazardous waste during any calendar month, and accumulates more than 1000 kg of hazardous waste at any time

Owner/Operator Summary:
Owner/operator name: REINIER P SCHRYUER
Owner/operator address: 659 BASELINE
AZUSA, CA 81899
Owner/operator country: Not reported
Owner/operator telephone: (818) 334-0743
Legal status: Private

DUTCH FOREIGN (Continued) **1000819935**

Owner/Operator Type: Owner
Owner/Op start date: Not reported
Owner/Op end date: Not reported

Handler Activities Summary:
U.S. importer of hazardous waste: No
Mixed waste (haz. and radioactive): Unknown
Recycler of hazardous waste: No
Transporter of hazardous waste: No
Treater, storer or disposer of HW: No
Underground injection activity: No
On-site burner exemption: No
Furnace exemption: No
Used oil fuel burner: No
Used oil processor: No
User oil refiner: No
Used oil fuel marketer to burner: No
Used oil Specification marketer: No
Used oil transfer facility: No
Used oil transporter: No
Off-site waste receiver: Verified to be non-commercial

Violation Status: No violations found

FINDS:

Registry ID: 110002892754

Environmental Interest/Information System
California Hazardous Waste Tracking System - Datamart (HWTS-DATAMART) provides California with information on hazardous waste shipments for generators, transporters, and treatment, storage, and disposal facilities.

RCRAInfo is a national information system that supports the Resource Conservation and Recovery Act (RCRA) program through the tracking of events and activities related to facilities that generate, transport, and treat, store, or dispose of hazardous waste. RCRAInfo allows RCRA program staff to track the notification, permit, compliance, and corrective action activities required under RCRA.

HAZNET:
Gepaid: CAD983659533
Contact: REINIER P SCHRYUER
Telephone: 8183340743
Facility Addr2: Not reported
Mailing Name: Not reported
Mailing Address: 14214 VALLEY BLVD # E
Mailing City,St,Zip: LA PUENTE, CA 917462901
Gen County: Los Angeles
TSD EPA ID: CAD099452708
TSD County: Los Angeles
Waste Category: Aqueous solution with less than 10% total organic residues
Disposal Method: Recycler
Tons: .1459
Facility County: Los Angeles

DUTCH FOREIGN (Continued) **1000819935**

Gepaid: CAD983659533
Contact: REINIER P SCHRYUER
Telephone: 8183340743
Facility Addr2: Not reported
Mailing Name: Not reported
Mailing Address: 14214 VALLEY BLVD # E
Mailing City,St,Zip: LA PUENTE, CA 917462901
Gen County: Los Angeles
TSD EPA ID: CAT000613893
TSD County: Los Angeles
Waste Category: Aqueous solution with less than 10% total organic residues
Disposal Method: Transfer Station
Tons: .2752
Facility County: Los Angeles

Gepaid: CAD983659533
Contact: RICK HUTH
Telephone: 6263337585
Facility Addr2: Not reported
Mailing Name: Not reported
Mailing Address: 14214 VALLEY BLVD # E
Mailing City,St,Zip: LA PUENTE, CA 917462901
Gen County: Los Angeles
TSD EPA ID: CAD099452708
TSD County: Los Angeles
Waste Category: Waste oil and mixed oil
Disposal Method: H03
Tons: 0.6
Facility County: Los Angeles

Gepaid: CAD983659533
Contact: RICK HUTH
Telephone: 6263337585
Facility Addr2: Not reported
Mailing Name: Not reported
Mailing Address: 14214 VALLEY BLVD # E
Mailing City,St,Zip: LA PUENTE, CA 917462901
Gen County: Los Angeles
TSD EPA ID: CAT000613893
TSD County: Los Angeles
Waste Category: Aqueous solution with less than 10% total organic residues
Disposal Method: Transfer Station
Tons: 0.15
Facility County: Los Angeles

Gepaid: CAD983659533
Contact: RICK HUTH
Telephone: 6263337585
Facility Addr2: Not reported
Mailing Name: Not reported
Mailing Address: 14214 VALLEY BLVD # E
Mailing City,St,Zip: LA PUENTE, CA 917462901
Gen County: Los Angeles
TSD EPA ID: CAD099452708
TSD County: Los Angeles
Waste Category: Waste oil and mixed oil
Disposal Method: Recycler

DUTCH FOREIGN (Continued) **1000819935**

Tons: 1.37
Facility County: Los Angeles

Click this hyperlink while viewing on your computer to access
11 additional CA_HAZNET: record(s) in the EDR Site Report.

C9 **BERLIN TIRE CENTER, INC.** **WIP** **S106764019**
SSW **14250 VALLEY BLVD** **N/A**
1/8-1/4 **LA PUENTE, CA 91746**
0.169 mi.
891 ft. **Site 1 of 6 in cluster C**

Relative:
Lower

Actual:
302 ft.

WIP:
Region: 4
File Number: 102.0179
File Status: **Historical**
Staff: DRASMUSS
Facility Suite: Not reported

C10 **P & D FOREIGN CAR SERV** **WIP** **S106764076**
SSW **14254 E VALLEY BLVD** **N/A**
1/8-1/4 **CITY OF INDUSTRY (CORPORATE NA, CA 91746**
0.171 mi.
901 ft. **Site 2 of 6 in cluster C**

Relative:
Lower

Actual:
302 ft.

WIP:
Region: 4
File Number: 102.0269
File Status: **Historical**
Staff: SY
Facility Suite: Not reported

C11 **GMC-RV** **WIP** **S106764077**
SSW **14254 E VALLEY BLVD** **N/A**
1/8-1/4 **CITY OF INDUSTRY (CORPORATE NA, CA 91746**
0.171 mi.
901 ft. **Site 3 of 6 in cluster C**

Relative:
Lower

Actual:
302 ft.

WIP:
Region: 4
File Number: 102.0270
File Status: **Historical**
Staff: RWANG
Facility Suite: A

C12 **R & J ENTERPRISES** **SLIC S106484374**
SSW **14258 E VALLEY BLVD** **WIP N/A**
1/8-1/4 **CITY OF INDUSTRY (CORPORATE NA, CA 91746**
0.172 mi.
910 ft. **Site 4 of 6 in cluster C**

Relative:
Lower

Actual:
302 ft.

SLIC:

Region:	STATE
Facility Status:	**Open - Site Assessment**
Status Date:	1989-10-05 00:00:00
Global Id:	SL603798538
Lead Agency:	LOS ANGELES RWQCB (REGION 4)
Lead Agency Case Number:	Not reported
Latitude:	34.038859
Longitude:	-117.980513
Case Type:	Cleanup Program Site
Case Worker:	ACJ
Local Agency:	Not reported
RB Case Number:	102.0267
File Location:	Not reported
Potential Media Affected:	Aquifer used for drinking water supply
Potential Contaminants of Concern:	Not reported
Site History:	Not reported

WIP:

Region:	4
File Number:	102.0267
File Status:	**Active**
Staff:	ACASTANE
Facility Suite:	Not reported

Region:	4
File Number:	102.0268
File Status:	**Historical**
Staff:	RGN
Facility Suite:	Not reported

C13 **RAPID RACK INDUSTRIES, INC.** **WIP S106764066**
SSW **14266 E VALLEY BLVD** **N/A**
1/8-1/4 **CITY OF INDUSTRY (CORPORATE NA, CA 91746**
0.176 mi.
931 ft. **Site 5 of 6 in cluster C**

Relative:
Lower

Actual:
302 ft.

WIP:

Region:	4
File Number:	102.0253
File Status:	**Historical**
Staff:	WS
Facility Suite:	Not reported

C14
SSW
1/8-1/4
0.176 mi.
931 ft.

Relative:
Lower

Actual:
302 ft.

RAPID RACK INDUSTRIES INC
14266 VALLEY BLVD
INDUSTRY, CA 91746

Site 6 of 6 in cluster C

RCRA-SQG 1000247685
FINDS CAD982506578

RCRA-SQG:

Date form received by agency:	06/29/1989
Facility name:	RAPID RACK INDUSTRIES INC
Facility address:	14266 VALLEY BLVD INDUSTRY, CA 91746
EPA ID:	CAD982506578
Mailing address:	VALLEY BLVD INDUSTRY, CA 91746
Contact:	ENVIRONMENTAL MANAGER
Contact address:	14266 VALLEY BLVD INDUSTRY, CA 91746
Contact country:	US
Contact telephone:	(818) 961-0258
Contact email:	Not reported
EPA Region:	09
Classification:	Small Small Quantity Generator
Description:	Handler: generates more than 100 and less than 1000 kg of hazardous waste during any calendar month and accumulates less than 6000 kg of hazardous waste at any time; or generates 100 kg or less of hazardous waste during any calendar month, and accumulates more than 1000 kg of hazardous waste at any time

Owner/Operator Summary:

Owner/operator name:	BERGMAN GERALD
Owner/operator address:	NOT REQUIRED NOT REQUIRED, ME 99999
Owner/operator country:	Not reported
Owner/operator telephone:	(415) 555-1212
Legal status:	Private
Owner/Operator Type:	Owner
Owner/Op start date:	Not reported
Owner/Op end date:	Not reported

Owner/operator name:	NOT REQUIRED
Owner/operator address:	NOT REQUIRED NOT REQUIRED, ME 99999
Owner/operator country:	Not reported
Owner/operator telephone:	(415) 555-1212
Legal status:	Private
Owner/Operator Type:	Operator
Owner/Op start date:	Not reported
Owner/Op end date:	Not reported

Handler Activities Summary:

U.S. importer of hazardous waste:	No
Mixed waste (haz. and radioactive):	Unknown
Recycler of hazardous waste:	No
Transporter of hazardous waste:	No
Treater, storer or disposer of HW:	No
Underground injection activity:	No
On-site burner exemption:	No
Furnace exemption:	No

RAPID RACK INDUSTRIES INC (Continued) **1000247685**

Used oil fuel burner: No
Used oil processor: No
User oil refiner: No
Used oil fuel marketer to burner: No
Used oil Specification marketer: No
Used oil transfer facility: No
Used oil transporter: No
Off-site waste receiver: Verified to be non-commercial

Violation Status: No violations found

FINDS:

Registry ID: 110002836227

Environmental Interest/Information System
RCRAInfo is a national information system that supports the Resource Conservation and Recovery Act (RCRA) program through the tracking of events and activities related to facilities that generate, transport, and treat, store, or dispose of hazardous waste. RCRAInfo allows RCRA program staff to track the notification, permit, compliance, and corrective action activities required under RCRA.

D15 **TROPICANA PRODUCTS SALES** **WIP** **S107145707**
SE **240 N ORANGE AVE** **HAZNET** **N/A**
1/8-1/4 **CITY OF INDUSTRY, CA 91744** **EMI**
0.180 mi.
952 ft. **Site 1 of 3 in cluster D**

Relative:
Higher

Actual:
304 ft.

WIP:
Region: 4
File Number: 102.0054
File Status: Historical
Staff: PBC
Facility Suite: Not reported

HAZNET:
Gepaid: CAL000077181
Contact: RON DHILLON MANAGER OF ENG'G
Telephone: 6269342660
Facility Addr2: Not reported
Mailing Name: Not reported
Mailing Address: 240 N ORANGE AVENUE
Mailing City,St,Zip: CITY OF INDUSTRY, CA 917440000
Gen County: Los Angeles
TSD EPA ID: CAD008252405
TSD County: Los Angeles
Waste Category: Not reported
Disposal Method: Not reported
Tons: 0
Facility County: Not reported

Gepaid: CAL000077181
Contact: NIEN DUONG, ENGINEERING MGR
Telephone: 6269342660
Facility Addr2: Not reported
Mailing Name: Not reported

TROPICANA PRODUCTS SALES (Continued) **S107145707**

Mailing Address:	240 N ORANGE AVE
Mailing City,St,Zip:	CITY OF INDUSTRY, CA 917443433
Gen County:	Los Angeles
TSD EPA ID:	CAT080013352
TSD County:	Los Angeles
Waste Category:	Unspecified oil-containing waste
Disposal Method:	H039
Tons:	0.39
Facility County:	Los Angeles

Gepaid:	CAL000077181
Contact:	NIEN DUONG, ENGINEERING MGR
Telephone:	6269342660
Facility Addr2:	Not reported
Mailing Name:	Not reported
Mailing Address:	240 N ORANGE AVE
Mailing City,St,Zip:	CITY OF INDUSTRY, CA 917443433
Gen County:	Los Angeles
TSD EPA ID:	CAD097030993
TSD County:	Los Angeles
Waste Category:	Other inorganic solid waste
Disposal Method:	H141
Tons:	0.2
Facility County:	Los Angeles

Gepaid:	CAL000077181
Contact:	NIEN DUONG, ENGINEERING MGR
Telephone:	6269342660
Facility Addr2:	Not reported
Mailing Name:	Not reported
Mailing Address:	240 N ORANGE AVE
Mailing City,St,Zip:	CITY OF INDUSTRY, CA 917443433
Gen County:	Los Angeles
TSD EPA ID:	CAT080013352
TSD County:	Los Angeles
Waste Category:	Unspecified organic liquid mixture
Disposal Method:	H061
Tons:	0.13
Facility County:	Los Angeles

Gepaid:	CAL000077181
Contact:	NIEN DUONG, ENGINEERING MGR
Telephone:	6269342660
Facility Addr2:	Not reported
Mailing Name:	Not reported
Mailing Address:	240 N ORANGE AVE
Mailing City,St,Zip:	CITY OF INDUSTRY, CA 917443433
Gen County:	Los Angeles
TSD EPA ID:	CAD097030993
TSD County:	Los Angeles
Waste Category:	Other organic solids
Disposal Method:	H141
Tons:	0.27
Facility County:	Los Angeles

TROPICANA PRODUCTS SALES (Continued) **S107145707**

Click this hyperlink while viewing on your computer to access
37 additional CA_HAZNET: record(s) in the EDR Site Report.

EMI:

Year:	2006
County Code:	19
Air Basin:	SC
Facility ID:	77635
Air District Name:	SC
SIC Code:	2037
Air District Name:	SOUTH COAST AQMD
Community Health Air Pollution Info System:	Not reported
Consolidated Emission Reporting Rule:	Not reported
Total Organic Hydrocarbon Gases Tons/Yr:	.1302700142112742775
Reactive Organic Gases Tons/Yr:	.055
Carbon Monoxide Emissions Tons/Yr:	.838
NOX - Oxides of Nitrogen Tons/Yr:	.998
SOX - Oxides of Sulphur Tons/Yr:	.006
Particulate Matter Tons/Yr:	.076
Part. Matter 10 Micrometers & Smllr Tons/Yr:	.076

Year:	2007
County Code:	19
Air Basin:	SC
Facility ID:	77635
Air District Name:	SC
SIC Code:	2037
Air District Name:	SOUTH COAST AQMD
Community Health Air Pollution Info System:	Not reported
Consolidated Emission Reporting Rule:	Not reported
Total Organic Hydrocarbon Gases Tons/Yr:	.1302700142112742775
Reactive Organic Gases Tons/Yr:	.055
Carbon Monoxide Emissions Tons/Yr:	.838
NOX - Oxides of Nitrogen Tons/Yr:	.998
SOX - Oxides of Sulphur Tons/Yr:	.006
Particulate Matter Tons/Yr:	.076
Part. Matter 10 Micrometers & Smllr Tons/Yr:	.076

D16 **WYNHAUSEN CORPORATION** **WIP** **S106763924**
SE **240 N ORANGE AVE** **N/A**
1/8-1/4 **LA PUENTE, CA 91744**
0.180 mi.
952 ft. **Site 2 of 3 in cluster D**

Relative:
Higher

Actual:
304 ft.

WIP:

Region:	4
File Number:	102.0046
File Status:	**Historical**
Staff:	PBC
Facility Suite:	Not reported

D17
SE
1/8-1/4
0.180 mi.
952 ft.

Relative:
Higher

Actual:
304 ft.

TROPICANA MFG CO
240 N ORANGE AVE
CITY OF INDUSTRY, CA 91744

Database(s): RCRA-CESQG
EDR ID Number: 1011488104
EPA ID Number: CAR000192302

Site 3 of 3 in cluster D

RCRA-CESQG:

Date form received by agency:	05/16/2008
Facility name:	TROPICANA MFG CO
Facility address:	240 N ORANGE AVE CITY OF INDUSTRY, CA 91744
EPA ID:	CAR000192302
Contact:	KYLE A MORTON
Contact address:	240 N ORANGE AVE CITY OF INDUSTRY, CA 91744
Contact country:	US
Contact telephone:	626-633-8336
Contact email:	KYLE_MORTON@QUAKEROATS.COM
EPA Region:	09
Classification:	Conditionally Exempt Small Quantity Generator
Description:	Handler: generates 100 kg or less of hazardous waste per calendar month, and accumulates 1000 kg or less of hazardous waste at any time; or generates 1 kg or less of acutely hazardous waste per calendar month, and accumulates at any time: 1 kg or less of acutely hazardous waste; or 100 kg or less of any residue or contaminated soil, waste or other debris resulting from the cleanup of a spill, into or on any land or water, of acutely hazardous waste; or generates 100 kg or less of any residue or contaminated soil, waste or other debris resulting from the cleanup of a spill, into or on any land or water, of acutely hazardous waste during any calendar month, and accumulates at any time: 1 kg or less of acutely hazardous waste; or 100 kg or less of any residue or contaminated soil, waste or other debris resulting from the cleanup of a spill, into or on any land or water, of acutely hazardous waste

Owner/Operator Summary:

Owner/operator name:	TROPICANA MFG CO
Owner/operator address:	1001 13TH AVE EAST BRADENTON, FL 34208
Owner/operator country:	US
Owner/operator telephone:	Not reported
Legal status:	Private
Owner/Operator Type:	Owner
Owner/Op start date:	01/01/1984
Owner/Op end date:	Not reported

Owner/operator name:	TROPICANA MFG CO
Owner/operator address:	Not reported Not reported
Owner/operator country:	Not reported
Owner/operator telephone:	Not reported
Legal status:	Private
Owner/Operator Type:	Operator
Owner/Op start date:	01/01/1984
Owner/Op end date:	Not reported

Handler Activities Summary:
U.S. importer of hazardous waste: No

TROPICANA MFG CO (Continued) **1011488104**

Mixed waste (haz. and radioactive):	No
Recycler of hazardous waste:	No
Transporter of hazardous waste:	No
Treater, storer or disposer of HW:	No
Underground injection activity:	No
On-site burner exemption:	No
Furnace exemption:	No
Used oil fuel burner:	No
Used oil processor:	No
User oil refiner:	No
Used oil fuel marketer to burner:	No
Used oil Specification marketer:	No
Used oil transfer facility:	No
Used oil transporter:	No
Off-site waste receiver:	Commercial status unknown

Universal Waste Summary:

Waste type:	Batteries
Accumulated waste on-site:	Yes
Generated waste on-site:	Not reported

Hazardous Waste Summary:

Waste code:	D001
Waste name:	IGNITABLE HAZARDOUS WASTES ARE THOSE WASTES WHICH HAVE A FLASHPOINT OF LESS THAN 140 DEGREES FAHRENHEIT AS DETERMINED BY A PENSKY-MARTENS CLOSED CUP FLASH POINT TESTER. ANOTHER METHOD OF DETERMINING THE FLASH POINT OF A WASTE IS TO REVIEW THE MATERIAL SAFETY DATA SHEET, WHICH CAN BE OBTAINED FROM THE MANUFACTURER OR DISTRIBUTOR OF THE MATERIAL. LACQUER THINNER IS AN EXAMPLE OF A COMMONLY USED SOLVENT WHICH WOULD BE CONSIDERED AS IGNITABLE HAZARDOUS WASTE.
Waste code:	D002
Waste name:	A WASTE WHICH HAS A PH OF LESS THAN 2 OR GREATER THAN 12.5 IS CONSIDERED TO BE A CORROSIVE HAZARDOUS WASTE. SODIUM HYDROXIDE, A CAUSTIC SOLUTION WITH A HIGH PH, IS OFTEN USED BY INDUSTRIES TO CLEAN OR DEGREASE PARTS. HYDROCHLORIC ACID, A SOLUTION WITH A LOW PH, IS USED BY MANY INDUSTRIES TO CLEAN METAL PARTS PRIOR TO PAINTING. WHEN THESE CAUSTIC OR ACID SOLUTIONS BECOME CONTAMINATED AND MUST BE DISPOSED, THE WASTE WOULD BE A CORROSIVE HAZARDOUS WASTE.
Waste code:	D009
Waste name:	MERCURY
Violation Status:	No violations found

E18 **WESTERN AMERICAN FOREST PRODUC** **HIST UST** **U001569750**
NW **200 WILLOW AVE** **N/A**
1/8-1/4 **CITY OF INDUSTRY, CA 91746**
0.182 mi.
963 ft. **Site 1 of 5 in cluster E**

Relative:
Lower

Actual:
302 ft.

HIST UST:

Region:	STATE
Facility ID:	00000007734
Facility Type:	Other
Other Type:	WHOLESALE LUMBER
Total Tanks:	0001
Contact Name:	WILLIAM RINGER

WESTERN AMERICAN FOREST PRODUC (Continued) **U001569750**

Telephone: 8183301651
Owner Name: WESTERN AMERICAN FOREST PRODUC
Owner Address: 2169 FRANCISCO BLVD., SUITE B
Owner City,St,Zip: SAN RAFAEL, CA 94901

Tank Num: 001
Container Num: 010383
Year Installed: Not reported
Tank Capacity: 00007000
Tank Used for: PRODUCT
Type of Fuel: DIESEL
Tank Construction: Not reported
Leak Detection: Stock Inventor

E19 **WESTERN AMERICAN FOREST** **HIST CORTESE** **S101296432**
NW **200 WILLOW AVE N** **LUST** **N/A**
1/8-1/4 **INDUSTRY, CA 91746**
0.182 mi.
963 ft. **Site 2 of 5 in cluster E**

Relative:
Lower

Actual:
302 ft.

CORTESE:
Region: CORTESE
Facility County Code: 19
Reg By: LTNKA
Reg Id: I-13370

Region: CORTESE
Facility County Code: 19
Reg By: LTNKA
Reg Id: 908060143

LUST:
Region: STATE
Global Id: T0603704063
Latitude: 34.0430647
Longitude: -117.9823417
Case Type: LUST Cleanup Site
Status: Completed - Case Closed
Status Date: 1994-05-18 00:00:00
Lead Agency: LOS ANGELES COUNTY
Case Worker: JA
Local Agency: LOS ANGELES COUNTY
RB Case Number: I-13370
LOC Case Number: Not reported
File Location: Not reported
Potential Media Affect: Soil
Potential Contaminants of Concern: Diesel
Site History: Not reported

LUST REG 4:
Region: 4
Regional Board: 04
County: Los Angeles
facid: I-13370
Status: Case Closed
Substance: Diesel
Substance Quantity: Not reported

WESTERN AMERICAN FOREST (Continued) **S101296432**

Local Case No:	Not reported	
Case Type:	Soil	
Abatement Method Used at the Site:		Not reported
Global ID:	T0603704063	
W Global ID:	Not reported	
Staff:	UNK	
Local Agency:	19000	
Cross Street:	Not reported	
Enforcement Type:	222	
Date Leak Discovered:	Not reported	
Date Leak First Reported:		3/6/1990
Date Leak Record Entered:	2/26/1990	
Date Confirmation Began:	Not reported	
Date Leak Stopped:	Not reported	
Date Case Last Changed on Database:		5/18/1994
Date the Case was Closed:		5/18/1994
How Leak Discovered:	Not reported	
How Leak Stopped:	Not reported	
Cause of Leak:	Not reported	
Leak Source:	Not reported	
Operator:	Not reported	
Water System:	Not reported	
Well Name:	Not reported	
Approx. Dist To Production Well (ft):		2063.4803991245401826431383489
Source of Cleanup Funding:		F
Preliminary Site Assessment Workplan Submitted:		2/13/1989
Preliminary Site Assessment Began:		7/21/1989
Pollution Characterization Began:		Not reported
Remediation Plan Submitted:		Not reported
Remedial Action Underway:		Not reported
Post Remedial Action Monitoring Began:		Not reported
Enforcement Action Date:		1/1/1965
Historical Max MTBE Date:		Not reported
Hist Max MTBE Conc in Groundwater:		Not reported
Hist Max MTBE Conc in Soil:		Not reported
Significant Interim Remedial Action Taken:		Not reported
GW Qualifier:	Not reported	
Soil Qualifier:	Not reported	
Organization:	Not reported	
Owner Contact:	Not reported	
Responsible Party:	WESTERN AMERICAN FOREST	
RP Address:	P.O. BOX 670, RIALTO, 92377	
Program:	LUST	
Lat/Long:	34.0431564 / -1	
Local Agency Staff:	Not reported	
Beneficial Use:	Not reported	
Priority:	Not reported	
Cleanup Fund Id:	Not reported	
Suspended:	Not reported	
Assigned Name:	Not reported	
Summary:	Not reported	

F20
South
1/8-1/4
0.183 mi.
967 ft.

Relative:
Lower

Actual:
302 ft.

CUSTOM & COMMERCIAL WHEEL CO
14278 E VALLEY BLVD
LA PUENTE, CA 91746

Database(s): RCRA-SQG, FINDS, LOS ANGELES CO. HMS

EDR ID Number: 1000415897
EPA ID Number: CAD981369812

Site 1 of 3 in cluster F

RCRA-SQG:

Date form received by agency:	09/01/1996
Facility name:	CUSTOM & COMMERCIAL WHEEL CO
Facility address:	14278 E VALLEY BLVD LA PUENTE, CA 91746
EPA ID:	CAD981369812
Mailing address:	14278 E VALLEY LA PUENTE, CA 91746
Contact:	Not reported
Contact address:	Not reported Not reported
Contact country:	Not reported
Contact telephone:	Not reported
Contact email:	Not reported
EPA Region:	09
Classification:	Small Small Quantity Generator
Description:	Handler: generates more than 100 and less than 1000 kg of hazardous waste during any calendar month and accumulates less than 6000 kg of hazardous waste at any time; or generates 100 kg or less of hazardous waste during any calendar month, and accumulates more than 1000 kg of hazardous waste at any time

Owner/Operator Summary:

Owner/operator name:	NOT REQUIRED
Owner/operator address:	NOT REQUIRED NOT REQUIRED, ME 99999
Owner/operator country:	Not reported
Owner/operator telephone:	(415) 555-1212
Legal status:	Private
Owner/Operator Type:	Operator
Owner/Op start date:	Not reported
Owner/Op end date:	Not reported

Owner/operator name:	RAYMOND TIRHIEMER
Owner/operator address:	NOT REQUIRED NOT REQUIRED, ME 99999
Owner/operator country:	Not reported
Owner/operator telephone:	(415) 555-1212
Legal status:	Private
Owner/Operator Type:	Owner
Owner/Op start date:	Not reported
Owner/Op end date:	Not reported

Handler Activities Summary:

U.S. importer of hazardous waste:	Unknown
Mixed waste (haz. and radioactive):	Unknown
Recycler of hazardous waste:	No
Transporter of hazardous waste:	No
Treater, storer or disposer of HW:	No
Underground injection activity:	No
On-site burner exemption:	Unknown
Furnace exemption:	Unknown

CUSTOM & COMMERCIAL WHEEL CO (Continued) **1000415897**

Used oil fuel burner: No
Used oil processor: No
User oil refiner: No
Used oil fuel marketer to burner: No
Used oil Specification marketer: No
Used oil transfer facility: No
Used oil transporter: No
Off-site waste receiver: Verified to be non-commercial

Historical Generators:
Date form received by agency: 01/24/1986
Facility name: CUSTOM & COMMERCIAL WHEEL CO
Classification: Large Quantity Generator

Violation Status: No violations found

FINDS:

Registry ID: 110002683383

Environmental Interest/Information System
RCRAInfo is a national information system that supports the Resource Conservation and Recovery Act (RCRA) program through the tracking of events and activities related to facilities that generate, transport, and treat, store, or dispose of hazardous waste. RCRAInfo allows RCRA program staff to track the notification, permit, compliance, and corrective action activities required under RCRA.

LOS ANGELES CO. HMS:
Region: LA
Facility Id: 000505-044398
Facility Status: Permit
Area: 6
Permit Number: 000530546
Permit Status: Permit
Facility Type: SS5

Region: LA
Facility Id: 000505-I00507
Facility Status: Closed
Area: 6
Permit Number: 000004998
Permit Status: Closed
Facility Type: I01

F21
South
1/8-1/4
0.183 mi.
968 ft.

AMERICAN LATH **WIP** **S105083183**
14278 E VALLEY BLVD **HAZNET** **N/A**
CITY OF INDUSTRY, CA 92138

Site 2 of 3 in cluster F

Relative:
Lower

Actual:
302 ft.

WIP:
Region: 4
File Number: 102.0061
File Status: Active
Staff: AHSU

AMERICAN LATH (Continued) **S105083183**

Facility Suite: Not reported

HAZNET:

Gepaid:	CAC001329080
Contact:	NITA ORNELAS
Telephone:	6268558158
Facility Addr2:	Not reported
Mailing Name:	Not reported
Mailing Address:	14278 E VALLEY BLVD
Mailing City,St,Zip:	CITY OF INDUSTRY, CA 921380000
Gen County:	Los Angeles
TSD EPA ID:	CAT080013352
TSD County:	Los Angeles
Waste Category:	Waste oil and mixed oil
Disposal Method:	Recycler
Tons:	1.3552
Facility County:	Los Angeles

F22 **CUSTOM COMMERCIAL WHEEL CO.** **SLIC** **S106484364**
South **14278 E. VALLEY BLVD.** **N/A**
1/8-1/4 **CITY OF INDUSTRY, CA 91746**
0.183 mi.
968 ft. **Site 3 of 3 in cluster F**

Relative:
Lower

Actual:
302 ft.

SLIC:

Region:	STATE
Facility Status:	**Open - Remediation**
Status Date:	1989-01-01 00:00:00
Global Id:	SL603798526
Lead Agency:	LOS ANGELES RWQCB (REGION 4)
Lead Agency Case Number:	Not reported
Latitude:	34.038308
Longitude:	-117.979705
Case Type:	Cleanup Program Site
Case Worker:	AHS
Local Agency:	Not reported
RB Case Number:	102.0061
File Location:	Not reported
Potential Media Affected:	Aquifer used for drinking water supply
Potential Contaminants of Concern:	Not reported
Site History:	Not reported

E23 **PROPAK CALIFORNIA CORPORATION** **CA FID UST** **S101585123**
NW **211 N WILLOW AVE** **SWEEPS UST** **N/A**
1/8-1/4 **CITY OF INDUSTRY, CA 91746** **WIP**
0.185 mi.
979 ft. **Site 3 of 5 in cluster E**

Relative:
Lower

Actual:
302 ft.

CA FID UST:

Facility ID:	19019938
Regulated By:	UTNKA
Regulated ID:	CAD981374
Cortese Code:	Not reported
SIC Code:	Not reported
Facility Phone:	8189686447
Mail To:	Not reported

PROPAK CALIFORNIA CORPORATION (Continued) **S101585123**

Mailing Address: 211 N WILLOW AVE
Mailing Address 2: Not reported
Mailing City,St,Zip: CITY OF INDUSTRY 91746
Contact: Not reported
Contact Phone: Not reported
DUNs Number: Not reported
NPDES Number: Not reported
EPA ID: Not reported
Comments: Not reported
Status: Active

SWEEPS UST:
Status: A
Comp Number: 16890
Number: 1
Board Of Equalization: 44-010866
Ref Date: 06-03-92
Act Date: 08-11-92
Created Date: 08-11-92
Tank Status: A
Owner Tank Id: 1
Swrcb Tank Id: 19-000-016890-000001
Actv Date: 06-30-92
Capacity: 500
Tank Use: OIL
Stg: W
Content: Not reported
Number Of Tanks: 1

WIP:
Region: 4
File Number: 102.0227
File Status: Historical
Staff: UNIDENTIFIED
Facility Suite: Not reported

E24 **PRO PAK** **RCRA-SQG 1000345084**
NW **211 N WILLOW** **FINDS CAD981374960**
1/8-1/4 **CITY OF INDUSTRY, CA 91746**
0.185 mi.
979 ft. **Site 4 of 5 in cluster E**

Relative:
Lower

Actual:
302 ft.

RCRA-SQG:
Date form received by agency: 01/25/1993
Facility name: PRO PAK
Facility address: 211 N WILLOW
CITY OF INDUSTRY, CA 917460424
EPA ID: CAD981374960
Contact: ANGEL ALCALA
Contact address: 211 N WILLOW
CITY OF INDUSTRY, CA 917460424
Contact country: US
Contact telephone: (818) 968-6447
Contact email: Not reported
EPA Region: 09
Classification: Small Small Quantity Generator
Description: Handler: generates more than 100 and less than 1000 kg of hazardous

PRO PAK (Continued) **1000345084**

waste during any calendar month and accumulates less than 6000 kg of hazardous waste at any time; or generates 100 kg or less of hazardous waste during any calendar month, and accumulates more than 1000 kg of hazardous waste at any time

Owner/Operator Summary:

Owner/operator name:	BUDDY SOCRANSKY
Owner/operator address:	211 N WILLOW AVE CITY OF INDUSTRY, CA 91746
Owner/operator country:	Not reported
Owner/operator telephone:	(818) 968-6447
Legal status:	Private
Owner/Operator Type:	Owner
Owner/Op start date:	Not reported
Owner/Op end date:	Not reported

Handler Activities Summary:

U.S. importer of hazardous waste:	No
Mixed waste (haz. and radioactive):	Unknown
Recycler of hazardous waste:	No
Transporter of hazardous waste:	No
Treater, storer or disposer of HW:	No
Underground injection activity:	No
On-site burner exemption:	No
Furnace exemption:	No
Used oil fuel burner:	No
Used oil processor:	No
User oil refiner:	No
Used oil fuel marketer to burner:	No
Used oil Specification marketer:	No
Used oil transfer facility:	No
Used oil transporter:	No
Off-site waste receiver:	Verified to be non-commercial

Violation Status: No violations found

FINDS:

Registry ID: 110002685345

Environmental Interest/Information System

RCRAInfo is a national information system that supports the Resource Conservation and Recovery Act (RCRA) program through the tracking of events and activities related to facilities that generate, transport, and treat, store, or dispose of hazardous waste. RCRAInfo allows RCRA program staff to track the notification, permit, compliance, and corrective action activities required under RCRA.

G25 **PEERY BROS. LUMBER CO. INC.** **WIP** **S106764047**
WNW **140 N WILLOW AVE** **N/A**
1/8-1/4 **CITY OF INDUSTRY (CORPORATE NA, CA 91746**
0.190 mi.
1002 ft. **Site 1 of 3 in cluster G**

Relative:
Lower

Actual:
301 ft.

WIP:
Region: 4
File Number: 102.0223
File Status: Historical
Staff: SY
Facility Suite: Not reported

G26 **BUNZL FOODSERVICE** **HIST CORTESE** **S101296430**
WNW **145 WILLOW AVE** **LUST** **N/A**
1/8-1/4 **INDUSTRY, CA 91746** **SWEEPS UST**
0.190 mi.
1006 ft. **Site 2 of 3 in cluster G**

Relative:
Lower

Actual:
301 ft.

CORTESE:
Region: CORTESE
Facility County Code: 19
Reg By: LTNKA
Reg Id: R-11739

LUST:
Region: STATE
Global Id: T0603705068
Latitude: 34.0428514
Longitude: -117.9828985
Case Type: LUST Cleanup Site
Status: Completed - Case Closed
Status Date: 1993-02-25 00:00:00
Lead Agency: LOS ANGELES COUNTY
Case Worker: JA
Local Agency: LOS ANGELES COUNTY
RB Case Number: R-11739
LOC Case Number: Not reported
File Location: Not reported
Potential Media Affect: Soil
Potential Contaminants of Concern: Diesel
Site History: Not reported

LUST REG 4:
Region: 4
Regional Board: 04
County: Los Angeles
facid: R-11739
Status: Remedial action (cleanup) Underway
Substance: Diesel
Substance Quantity: Not reported
Local Case No: Not reported
Case Type: Soil
Abatement Method Used at the Site: Not reported
Global ID: T0603705068
W Global ID: Not reported
Staff: UNK
Local Agency: 19000
Cross Street: Not reported

BUNZL FOODSERVICE (Continued) **S101296430**

Enforcement Type:	Not reported	
Date Leak Discovered:	1/20/1992	
Date Leak First Reported:		1/27/1992
Date Leak Record Entered:	4/14/1992	
Date Confirmation Began:	Not reported	
Date Leak Stopped:	Not reported	
Date Case Last Changed on Database:		3/10/1992
Date the Case was Closed:		Not reported
How Leak Discovered:	OM	
How Leak Stopped:	Not reported	
Cause of Leak:	UNK	
Leak Source:	Piping	
Operator:	Not reported	
Water System:	Not reported	
Well Name:	Not reported	
Approx. Dist To Production Well (ft):		1971.613163746072829278190756 8
Source of Cleanup Funding:		Piping
Preliminary Site Assessment Workplan Submitted:		Not reported
Preliminary Site Assessment Began:		Not reported
Pollution Characterization Began:		Not reported
Remediation Plan Submitted:		Not reported
Remedial Action Underway:		1/27/1992
Post Remedial Action Monitoring Began:		Not reported
Enforcement Action Date:		Not reported
Historical Max MTBE Date:		Not reported
Hist Max MTBE Conc in Groundwater:		Not reported
Hist Max MTBE Conc in Soil:		Not reported
Significant Interim Remedial Action Taken:		Not reported
GW Qualifier:	Not reported	
Soil Qualifier:	Not reported	
Organization:	Not reported	
Owner Contact:	Not reported	
Responsible Party:	BUNZL FOODSERVICE	
RP Address:	SAME AS SITE	
Program:	LUST	
Lat/Long:	34.0428514 / -1	
Local Agency Staff:	Not reported	
Beneficial Use:	Not reported	
Priority:	Not reported	
Cleanup Fund Id:	Not reported	
Suspended:	Not reported	
Assigned Name:	Not reported	
Summary:	CONT. SOILS WILL BE REMEDIATED BY EXCAVATION & OFF-SITE DIS-POSAL ON A RUSH BASIS DUE TO TENANTS LEASE ON PROP. EXPIRING1/31/92	

SWEEPS UST:

Status:	A
Comp Number:	11739
Number:	9
Board Of Equalization:	44-009464
Ref Date:	06-30-89
Act Date:	Not reported
Created Date:	06-30-89
Tank Status:	A
Owner Tank Id:	Not reported
Swrcb Tank Id:	19-000-011739-000001
Actv Date:	06-30-89

BUNZL FOODSERVICE (Continued) **S101296430**

Capacity:	Not reported
Tank Use:	UNKNOWN
Stg:	W
Content:	Not reported
Number Of Tanks:	2
Status:	A
Comp Number:	11739
Number:	9
Board Of Equalization:	44-009464
Ref Date:	06-30-89
Act Date:	Not reported
Created Date:	06-30-89
Tank Status:	A
Owner Tank Id:	Not reported
Swrcb Tank Id:	19-000-011739-000002
Actv Date:	06-30-89
Capacity:	Not reported
Tank Use:	UNKNOWN
Stg:	W
Content:	Not reported
Number Of Tanks:	Not reported

G27 **COLLINS FOODSERVICE, INC.** **HIST UST U001569723**
WNW **145 WILLOW AVE** **HAZNET N/A**
1/8-1/4 **CITY OF INDUSTRY, CA 91746**
0.190 mi.
1006 ft. **Site 3 of 3 in cluster G**

Relative:
Lower

Actual:
301 ft.

HIST UST:

Region:	STATE
Facility ID:	00000067317
Facility Type:	Other
Other Type:	Not reported
Total Tanks:	0002
Contact Name:	ROBERT O. EMMETT
Telephone:	8189619851
Owner Name:	COLLINS FOODSERVICE, INC.
Owner Address:	145 WILLOW AVENUE
Owner City,St,Zip:	CITY OF INDUSTRY, CA 91746
Tank Num:	001
Container Num:	1
Year Installed:	1982
Tank Capacity:	00012000
Tank Used for:	WASTE
Type of Fuel:	4
Tank Construction:	1 inches
Leak Detection:	Stock Inventor, None
Tank Num:	002
Container Num:	2
Year Installed:	1982
Tank Capacity:	00002500
Tank Used for:	Not reported
Type of Fuel:	WASTE OIL
Tank Construction:	10 gauge
Leak Detection:	None

COLLINS FOODSERVICE, INC. (Continued) **U001569723**

HAZNET:

Gepaid:	CAC002632054
Contact:	WILLIAM PERRY
Telephone:	5629484387
Facility Addr2:	Not reported
Mailing Name:	Not reported
Mailing Address:	145 WILLOW AVE
Mailing City,St,Zip:	CITY OF INDUSTRY, CA 917462047
Gen County:	Los Angeles
TSD EPA ID:	CAD097030993
TSD County:	Los Angeles
Waste Category:	Waste oil and mixed oil
Disposal Method:	H141
Tons:	0.095
Facility County:	Los Angeles

Gepaid:	CAC002632054
Contact:	WILLIAM PERRY
Telephone:	5629484387
Facility Addr2:	Not reported
Mailing Name:	Not reported
Mailing Address:	145 WILLOW AVE
Mailing City,St,Zip:	CITY OF INDUSTRY, CA 917462047
Gen County:	Los Angeles
TSD EPA ID:	CAD097030993
TSD County:	Los Angeles
Waste Category:	Off-specification, aged, or surplus organics
Disposal Method:	H141
Tons:	0.3762
Facility County:	Los Angeles

Gepaid:	CAC002632054
Contact:	WILLIAM PERRY
Telephone:	5629484387
Facility Addr2:	Not reported
Mailing Name:	Not reported
Mailing Address:	145 WILLOW AVE
Mailing City,St,Zip:	CITY OF INDUSTRY, CA 917462047
Gen County:	Los Angeles
TSD EPA ID:	CAD097030993
TSD County:	Los Angeles
Waste Category:	Unspecified oil-containing waste
Disposal Method:	H141
Tons:	0.1251
Facility County:	Los Angeles

28
SW
1/8-1/4
0.193 mi.
1019 ft.

WHITTIER CLEANING & DYE WORKS **EDR Historical Cleaners** **1009143745**
127 5 GREENLEAF AV, **N/A**
WHITTIER, CA

Relative:
Lower

Actual:
299 ft.

EDR Historical Cleaners:

Name:	WHITTIER CLEANING & DYE WORKS
Year:	1928
Type:	CLOTHES PRESSERS, CLEANERS AND REPAIRERS

29
NNW
1/8-1/4
0.193 mi.
1022 ft.

AMERICAN OLEAN TILE CO.INC.
295 N WILLOW AVE
CITY OF INDUSTRY (CORPORATE NA, CA 91746

WIP **S106764015**
N/A

Relative:
Lower

Actual:
302 ft.

WIP:

Region:	4
File Number:	102.0172
File Status:	**Historical**
Staff:	UNIDENTIFIED
Facility Suite:	Not reported

H30
WSW
1/8-1/4
0.195 mi.
1031 ft.

AMERICAN COMMISSARY
14120 VALLEY BLVD
INDUSTRY, CA

Site 1 of 2 in cluster H

SWEEPS UST **S106922628**
N/A

Relative:
Lower

Actual:
301 ft.

SWEEPS UST:

Status:	A
Comp Number:	14224
Number:	9
Board Of Equalization:	44-010379
Ref Date:	06-30-89
Act Date:	Not reported
Created Date:	06-30-89
Tank Status:	A
Owner Tank Id:	Not reported
Swrcb Tank Id:	19-000-014224-000001
Actv Date:	06-30-89
Capacity:	Not reported
Tank Use:	UNKNOWN
Stg:	W
Content:	Not reported
Number Of Tanks:	1

E31
NW
1/8-1/4
0.198 mi.
1044 ft.

WESTERN AMERICAN FOREST
200 N WILLOW AVE
INDUSTRY, CA

Site 5 of 5 in cluster E

SWEEPS UST **S100228197**
LOS ANGELES CO. HMS **N/A**

Relative:
Lower

Actual:
302 ft.

SWEEPS UST:

Status:	A
Comp Number:	13370
Number:	9
Board Of Equalization:	Not reported
Ref Date:	06-30-89
Act Date:	Not reported
Created Date:	06-30-89
Tank Status:	Not reported
Owner Tank Id:	Not reported
Swrcb Tank Id:	Not reported
Actv Date:	Not reported
Capacity:	Not reported
Tank Use:	Not reported
Stg:	Not reported

WESTERN AMERICAN FOREST (Continued) **S100228197**

Content: Not reported
Number Of Tanks: Not reported

LOS ANGELES CO. HMS:
Region: LA
Facility Id: 013095-013370
Facility Status: Removed
Area: 6H
Permit Number: Not reported
Permit Status: Not reported
Facility Type: Not reported

32
NNW
1/8-1/4
0.206 mi.
1090 ft.

LA PUENTE ADULT SCHOOLS **WIP** **S106763989**
320 N WILLOW AVE **N/A**
CITY OF INDUSTRY (CORPORATE NA, CA 91746

Relative:
Lower

Actual:
302 ft.

WIP:
Region: 4
File Number: 102.0139
File Status: Historical
Staff: SY
Facility Suite: Not reported

H33
West
1/8-1/4
0.213 mi.
1123 ft.

RACO DEVELOPMENT **HIST UST** **U001569643**
14100 VALLEY BLVD **N/A**
INDUSTRY, CA 91744

Site 2 of 2 in cluster H

Relative:
Lower

Actual:
300 ft.

HIST UST:
Region: STATE
Facility ID: 00000020538
Facility Type: Other
Other Type: EQUIP YD
Total Tanks: 0004
Contact Name: Not reported
Telephone: 8183302274
Owner Name: RACO DEVELOPMENT CO.
Owner Address: 14100 VALLEY BLVD
Owner City,St,Zip: INDUSTRY, CA 91744

Tank Num: 001
Container Num: 1
Year Installed: 1974
Tank Capacity: 00006000
Tank Used for: PRODUCT
Type of Fuel: DIESEL
Tank Construction: Not reported
Leak Detection: Stock Inventor

Tank Num: 002
Container Num: 2
Year Installed: Not reported
Tank Capacity: 00002000

RACO DEVELOPMENT (Continued) **U001569643**

Tank Used for: PRODUCT
Type of Fuel: REGULAR
Tank Construction: Not reported
Leak Detection: None

Tank Num: 003
Container Num: 3
Year Installed: Not reported
Tank Capacity: 00006000
Tank Used for: PRODUCT
Type of Fuel: DIESEL
Tank Construction: Not reported
Leak Detection: None

Tank Num: 004
Container Num: 4
Year Installed: Not reported
Tank Capacity: 00000000
Tank Used for: WASTE
Type of Fuel: Not reported
Tank Construction: Not reported
Leak Detection: None

I34 **HEXCEL - MCI SITE,FORMER** **SLIC** **S106484324**
SSE **140 ORANGE AVE, NORTH** **N/A**
1/8-1/4 **CITY OF INDUSTRY, CA**
0.213 mi.
1125 ft. **Site 1 of 5 in cluster I**

Relative:
Equal

Actual:
303 ft.

SLIC:

Region:	STATE
Facility Status:	**Open - Site Assessment**
Status Date:	2002-06-30 00:00:00
Global Id:	SL603792633
Lead Agency:	LOS ANGELES RWQCB (REGION 4)
Lead Agency Case Number:	Not reported
Latitude:	34.038347
Longitude:	-117.977756
Case Type:	Cleanup Program Site
Case Worker:	DI
Local Agency:	Not reported
RB Case Number:	102.0022
File Location:	Regional Board
Potential Media Affected:	Aquifer used for drinking water supply
Potential Contaminants of Concern:	Tetrachloroethylene (PCE)
Site History:	Monitoring has indicated PCE is present in grondwater beneath the site and is not delineated to the northeast.

I35 SSE 1/8-1/4 0.214 mi. 1130 ft. | **HEXCEL CORP. ADVANCE PRODUCTS DIV.**
140 N. ORANGE AVE.
CITY OF INDUSTRY, CA 91744

RCRA-SQG 1000168728
FINDS CAD980883813
HIST UST

Site 2 of 5 in cluster I

Relative: Equal

Actual: 303 ft.

RCRA-SQG:

Date form received by agency:	09/01/1996
Facility name:	HEXCEL COI
Facility address:	140 N ORANGE AVE CITY OF INDUSTRY, CA 91744
EPA ID:	CAD980883813
Mailing address:	PO BOX 8181 PLEASANTON, CA 945888181
Contact:	Not reported
Contact address:	Not reported Not reported
Contact country:	Not reported
Contact telephone:	Not reported
Contact email:	Not reported
EPA Region:	09
Classification:	Small Small Quantity Generator
Description:	Handler: generates more than 100 and less than 1000 kg of hazardous waste during any calendar month and accumulates less than 6000 kg of hazardous waste at any time; or generates 100 kg or less of hazardous waste during any calendar month, and accumulates more than 1000 kg of hazardous waste at any time

Owner/Operator Summary:

Owner/operator name:	HEXCEL CORP
Owner/operator address:	5794 W LAS POSITAS PLEASANTON, CA 94588
Owner/operator country:	Not reported
Owner/operator telephone:	(510) 847-9500
Legal status:	Private
Owner/Operator Type:	Owner
Owner/Op start date:	Not reported
Owner/Op end date:	Not reported

Handler Activities Summary:

U.S. importer of hazardous waste:	Unknown
Mixed waste (haz. and radioactive):	Unknown
Recycler of hazardous waste:	No
Transporter of hazardous waste:	No
Treater, storer or disposer of HW:	No
Underground injection activity:	No
On-site burner exemption:	Unknown
Furnace exemption:	Unknown
Used oil fuel burner:	No
Used oil processor:	No
User oil refiner:	No
Used oil fuel marketer to burner:	No
Used oil Specification marketer:	No
Used oil transfer facility:	No
Used oil transporter:	No
Off-site waste receiver:	Verified to be non-commercial

HEXCEL CORP. ADVANCE PRODUCTS DIV. (Continued) **1000168728**

Historical Generators:
Date form received by agency: 09/01/1996
Facility name: HEXCEL COI
Classification: Small Quantity Generator

Date form received by agency: 12/09/1994
Facility name: HEXCEL COI
Classification: Small Quantity Generator

Date form received by agency: 04/01/1992
Facility name: HEXCEL COI
Site name: HEXCEL-MCI DIVISION
Classification: Large Quantity Generator

Violation Status: No violations found

FINDS:

Registry ID: 110002143216

Environmental Interest/Information System
US EPA TRIS (Toxics Release Inventory System) contains information from facilities on the amounts of over 300 listed toxic chemicals that these facilities release directly to air, water, land, or that are transported off-site.

RCRAInfo is a national information system that supports the Resource Conservation and Recovery Act (RCRA) program through the tracking of events and activities related to facilities that generate, transport, and treat, store, or dispose of hazardous waste. RCRAInfo allows RCRA program staff to track the notification, permit, compliance, and corrective action activities required under RCRA.

HIST UST:
Region: STATE
Facility ID: 00000016882
Facility Type: Other
Other Type: METAL WORKING
Total Tanks: 0001
Contact Name: Not reported
Telephone: 8189619971
Owner Name: HEXCEL CORPORATION
Owner Address: 650 CALIFORNIA STREET
Owner City,St,Zip: SAN FRANCISCO, CA 94108

Tank Num: 001
Container Num: 1
Year Installed: 1984
Tank Capacity: 00001000
Tank Used for: WASTE
Type of Fuel: Not reported
Tank Construction: 6 inches
Leak Detection: Visual

I36
SSE
1/8-1/4
0.214 mi.
1130 ft.

HEXCEL - MCI DIV.
140 N ORANGE AVE
LA PUENTE, CA 91744

Site 3 of 5 in cluster I

WIP **S106763908**
N/A

Relative:
Equal

Actual:
303 ft.

WIP:
Region: 4
File Number: 102.0022
File Status: **Active**
Staff: AH
Facility Suite: Not reported

I37
SSE
1/8-1/4
0.217 mi.
1144 ft.

VLASIC FOODS INC
125 N ORANGE AVE
INDUSTRY, CA 91744

Site 4 of 5 in cluster I

SWEEPS UST **1000477491**
WIP **N/A**
LOS ANGELES CO. HMS
EMI

Relative:
Equal

Actual:
303 ft.

SWEEPS UST:
Status: Not reported
Comp Number: 275
Number: Not reported
Board Of Equalization: 44-007421
Ref Date: Not reported
Act Date: Not reported
Created Date: Not reported
Tank Status: Not reported
Owner Tank Id: Not reported
Swrcb Tank Id: 19-000-000275-000001
Actv Date: Not reported
Capacity: 12000
Tank Use: PETROLEUM
Stg: PRODUCT
Content: Not reported
Number Of Tanks: 2

Status: Not reported
Comp Number: 275
Number: Not reported
Board Of Equalization: 44-007421
Ref Date: Not reported
Act Date: Not reported
Created Date: Not reported
Tank Status: Not reported
Owner Tank Id: Not reported
Swrcb Tank Id: 19-000-000275-000002
Actv Date: Not reported
Capacity: 12000
Tank Use: PETROLEUM
Stg: PRODUCT
Content: Not reported
Number Of Tanks: Not reported

WIP:
Region: 4
File Number: 102.0248
File Status: **Active**
Staff: ACASTANE

VLASIC FOODS INC (Continued) **1000477491**

Facility Suite: Not reported

LOS ANGELES CO. HMS:
Region: LA
Facility Id: 000274-000275
Facility Status: Removed
Area: 6H
Permit Number: 00004263T
Permit Status: Removed
Facility Type: T0

Region: LA
Facility Id: 000274-I00275
Facility Status: OPEN
Area: 6H
Permit Number: Not reported
Permit Status: Not reported
Facility Type: Not reported

EMI:

Year:	1987
County Code:	19
Air Basin:	SC
Facility ID:	43807
Air District Name:	SC
SIC Code:	2035
Air District Name:	SOUTH COAST AQMD
Community Health Air Pollution Info System:	Not reported
Consolidated Emission Reporting Rule:	Not reported
Total Organic Hydrocarbon Gases Tons/Yr:	0
Reactive Organic Gases Tons/Yr:	0
Carbon Monoxide Emissions Tons/Yr:	0
NOX - Oxides of Nitrogen Tons/Yr:	1
SOX - Oxides of Sulphur Tons/Yr:	0
Particulate Matter Tons/Yr:	0
Part. Matter 10 Micrometers & Smllr Tons/Yr:	0

I38 **VLASIC FOODS, INC.** **HIST UST** **1000382008**
SSE **125 NORTH ORANGE AVENUE** **N/A**
1/8-1/4 **INDUSTRY, CA 91744**
0.217 mi.
1144 ft. **Site 5 of 5 in cluster I**

Relative:
Equal

Actual:
303 ft.

HIST UST:
Region: STATE
Facility ID: 00000034290
Facility Type: Other
Other Type: PICKLE MANUFACTURING
Total Tanks: 0002
Contact Name: BOB WARNER
Telephone: 2133307461
Owner Name: VLASIC FOODS, INC.
Owner Address: 33200 WEST 14 MILE ROAD
Owner City,St,Zip: W. BLOOMFIELD, MI 48033

Tank Num: 001
Container Num: D5-1

VLASIC FOODS, INC. (Continued) **1000382008**

Year Installed: 1977
Tank Capacity: 00012000
Tank Used for: PRODUCT
Type of Fuel: DIESEL
Tank Construction: Not reported
Leak Detection: None

Tank Num: 002
Container Num: 2
Year Installed: Not reported
Tank Capacity: 00000000
Tank Used for: PRODUCT
Type of Fuel: DIESEL
Tank Construction: Not reported
Leak Detection: None

J39 **PIPER E G INC** **RCRA-SQG 1000210410**
West **14100 E. VALLEY BLVD.** **FINDS CAD028019107**
1/8-1/4 **CITY OF INDUSTRY, CA 91744**
0.224 mi.
1182 ft. **Site 1 of 2 in cluster J**

Relative:
Lower

Actual:
301 ft.

RCRA-SQG:
Date form received by agency: 09/01/1996
Facility name: PIPER E G INC
Facility address: 14100 E. VALLEY BLVD.
CITY OF INDUSTRY, CA 91744
EPA ID: CAD028019107
Mailing address: P.O. BOX SECOND THOUSAND FIRST
CITY OF INDUS, CA 91744
Contact: Not reported
Contact address: Not reported
Not reported
Contact country: Not reported
Contact telephone: Not reported
Contact email: Not reported
EPA Region: 09
Classification: Small Small Quantity Generator
Description: Handler: generates more than 100 and less than 1000 kg of hazardous waste during any calendar month and accumulates less than 6000 kg of hazardous waste at any time; or generates 100 kg or less of hazardous waste during any calendar month, and accumulates more than 1000 kg of hazardous waste at any time

Owner/Operator Summary:
Owner/operator name: NOT REQUIRED
Owner/operator address: NOT REQUIRED
NOT REQUIRED, ME 99999
Owner/operator country: Not reported
Owner/operator telephone: (415) 555-1212
Legal status: Private
Owner/Operator Type: Operator
Owner/Op start date: Not reported
Owner/Op end date: Not reported

Owner/operator name: PIPER E G
Owner/operator address: NOT REQUIRED

PIPER E G INC (Continued) **1000210410**

NOT REQUIRED, ME 99999
Owner/operator country: Not reported
Owner/operator telephone: (415) 555-1212
Legal status: Private
Owner/Operator Type: Owner
Owner/Op start date: Not reported
Owner/Op end date: Not reported

Handler Activities Summary:
U.S. importer of hazardous waste: Unknown
Mixed waste (haz. and radioactive): Unknown
Recycler of hazardous waste: No
Transporter of hazardous waste: No
Treater, storer or disposer of HW: No
Underground injection activity: No
On-site burner exemption: Unknown
Furnace exemption: Unknown
Used oil fuel burner: No
Used oil processor: No
User oil refiner: No
Used oil fuel marketer to burner: No
Used oil Specification marketer: No
Used oil transfer facility: No
Used oil transporter: No
Off-site waste receiver: Verified to be non-commercial

Historical Generators:
Date form received by agency: 06/26/1980
Facility name: PIPER E G INC
Classification: Large Quantity Generator

Violation Status: No violations found

FINDS:

Registry ID: 110002639869

Environmental Interest/Information System
RCRAInfo is a national information system that supports the Resource Conservation and Recovery Act (RCRA) program through the tracking of events and activities related to facilities that generate, transport, and treat, store, or dispose of hazardous waste. RCRAInfo allows RCRA program staff to track the notification, permit, compliance, and corrective action activities required under RCRA.

40
SW
1/8-1/4
0.226 mi.
1194 ft.

RINDERKNECHT L G **EDR Historical Auto Stations** **1009018964**
134 5 COMSTOCK AV **N/A**
WHITTIER, CA

Relative:
Lower

Actual:
298 ft.

EDR Historical Auto Stations:
Name: RINDERKNECHT L G
Year: 1931
Type: AUTOMOBILE REPAIRING WHITTIER

J41 **ACTION CONSTRUCTION CO** **SWEEPS UST** **S106922402**
West **14060 E VALLEY BLVD** **N/A**
1/8-1/4 **SAN DIMAS, CA 91773**
0.249 mi.
1315 ft. **Site 2 of 2 in cluster J**

Relative:
Lower

Actual:
301 ft.

SWEEPS UST:

Status:	A
Comp Number:	9018
Number:	9
Board Of Equalization:	Not reported
Ref Date:	03-21-91
Act Date:	03-21-91
Created Date:	06-30-89
Tank Status:	Not reported
Owner Tank Id:	Not reported
Swrcb Tank Id:	Not reported
Actv Date:	Not reported
Capacity:	Not reported
Tank Use:	Not reported
Stg:	Not reported
Content:	Not reported
Number Of Tanks:	Not reported

K42 **ATHENS DISPOSAL CO** **LUST** **S108997018**
West **14048 EAST VALLEY BLVD** **N/A**
1/4-1/2 **INDUSTRY, CA 91746**
0.262 mi.
1383 ft. **Site 1 of 3 in cluster K**

Relative:
Lower

Actual:
301 ft.

LUST:

Region:	STATE
Global Id:	T0603776631
Latitude:	34.002722
Longitude:	-117.872292
Case Type:	LUST Cleanup Site
Status:	Open - Site Assessment
Status Date:	2010-03-23 00:00:00
Lead Agency:	LOS ANGELES RWQCB (REGION 4)
Case Worker:	HDN
Local Agency:	LOS ANGELES COUNTY
RB Case Number:	R-08141
LOC Case Number:	009095-008141
File Location:	Regional Board
Potential Media Affect:	Soil
Potential Contaminants of Concern:	Waste Oil / Motor / Hydraulic / Lubricating, Diesel
Site History:	Not reported

K43 **ATHENS DISPOSAL SERVICES, INC./ATHENS DISPOSAL COM** **SWF/LF** **S108657833**
West **14048 E. VALLEY BLVD.** **N/A**
1/4-1/2 **CITY OF INDUSTRY, CA 91716**
0.262 mi.
1383 ft. **Site 2 of 3 in cluster K**

Relative:
Lower

Actual:
301 ft.

LOS ANGELES CO. LF:

Public Notice:	No
Restrictions:	Not reported

K44 **ATHENS SERVICES** **SWF/LF** **S107030094**
West **14048 E. VALLEY BLVD.** **N/A**
1/4-1/2 **INDUSTRY, CA**
0.262 mi.
1383 ft. **Site 3 of 3 in cluster K**

Relative:
Lower

Actual:
301 ft.

SWF/LF (SWIS):

Region:	STATE
Facility ID:	19-AA-0863
Lat/Long:	34.04129 / -117.98489
Owner Name:	Arakelian Enterprises, Inc.
Owner Telephone:	6263383638
Owner Address:	Not reported
Owner Address2:	14048 Valley Blvd
Owner City,St,Zip:	City of Industry, CA 91716
Operator:	Athens Services
Operator Phone:	6263363636
Operator Address:	Ron Arakelian Jr.
Operator Address2:	P.O. Box 60009
Operator City,St,Zip:	Industry, CA 91715-0009
Operator's Status:	Active
Permit Date:	11/20/2006
Permit Status:	Permitted
Permitted Acreage:	Tons/day
Activity:	Large Volume Transfer/Proc Facility
Regulation Status:	Permitted
Landuse Name:	Residential,Industrial,Agricultural
GIS Source:	Map
Category:	Transfer/Processing
Unit Number:	01
Inspection Frequency:	Monthly
Accepted Waste:	Industrial,Mixed municipal
Closure Date:	MRF
Closure Type:	Not reported
Disposal Acreage:	14.3
SWIS Num:	19-AA-0863
Waste Discharge Requirement Num:	Not reported
Program Type:	Not reported
Permitted Throughput with Units:	Not reported
Actual Throughput with Units:	5000
Permitted Capacity with Units:	Tons/day
Remaining Capacity:	Not reported
Remaining Capacity with Units:	5000

L45 **HANSEN FOODS INC** **HIST CORTESE** **S104160198**
ESE **14380 NELSON AVE** **LUST** **N/A**
1/4-1/2 **INDUSTRY, CA 91744** **HAZNET**
0.313 mi. **EMI**
1655 ft. **Site 1 of 2 in cluster L**

Relative:
Higher

Actual:
306 ft.

CORTESE:

Region:	CORTESE
Facility County Code:	19
Reg By:	LTNKA
Reg Id:	102.0073

LUST:

Region:	STATE
Global Id:	T0603700130

HANSEN FOODS INC (Continued) **S104160198**

Latitude:	34.038103
Longitude:	-117.975984
Case Type:	LUST Cleanup Site
Status:	Completed - Case Closed
Status Date:	1997-09-17 00:00:00
Lead Agency:	LOS ANGELES RWQCB (REGION 4)
Case Worker:	WIP
Local Agency:	LOS ANGELES COUNTY
RB Case Number:	102.0073
LOC Case Number:	Not reported
File Location:	Not reported
Potential Media Affect:	Aquifer used for drinking water supply
Potential Contaminants of Concern:	* Solvents
Site History:	Not reported

LUST REG 4:

Region:	4
Regional Board:	04
County:	Los Angeles
facid:	102.0073
Status:	Case Closed
Substance:	Solvents
Substance Quantity:	Not reported
Local Case No:	Not reported
Case Type:	Groundwater
Abatement Method Used at the Site:	Excavate and Dispose
Global ID:	T0603700130
W Global ID:	Not reported
Staff:	WIP
Local Agency:	19000
Cross Street:	AZUSA AVE
Enforcement Type:	Not reported
Date Leak Discovered:	4/11/1990
Date Leak First Reported:	5/2/1990
Date Leak Record Entered:	6/20/1990
Date Confirmation Began:	Not reported
Date Leak Stopped:	4/11/1990
Date Case Last Changed on Database:	8/24/1995
Date the Case was Closed:	9/17/1997
How Leak Discovered:	Tank Closure
How Leak Stopped:	Not reported
Cause of Leak:	UNK
Leak Source:	UNK
Operator:	HANSEN, TIM
Water System:	Not reported
Well Name:	Not reported
Approx. Dist To Production Well (ft):	971.344963140358513547691134
Source of Cleanup Funding:	UNK
Preliminary Site Assessment Workplan Submitted:	Not reported
Preliminary Site Assessment Began:	4/3/1990
Pollution Characterization Began:	6/27/1995
Remediation Plan Submitted:	Not reported
Remedial Action Underway:	Not reported
Post Remedial Action Monitoring Began:	Not reported
Enforcement Action Date:	Not reported
Historical Max MTBE Date:	Not reported
Hist Max MTBE Conc in Groundwater:	Not reported

HANSEN FOODS INC (Continued) **S104160198**

Hist Max MTBE Conc in Soil: Not reported
Significant Interim Remedial Action Taken: Not reported
GW Qualifier: Not reported
Soil Qualifier: Not reported
Organization: Not reported
Owner Contact: Not reported
Responsible Party: HANSEN FOODS, INC.
RP Address: 14380 NELSON AVE, CITY OF INDUSTRY, CA 91744
Program: LUST
Lat/Long: 34.0394386 / -1
Local Agency Staff: Not reported
Beneficial Use: Not reported
Priority: Not reported
Cleanup Fund Id: Not reported
Suspended: Not reported
Assigned Name: Not reported
Summary: ON-HOLD DUE TO HANSEN FOODS CHAPTER 11 IN NOV 88 AFTER BEING SERVED WITH A CAO JUNE 88. TROPICANA BOUGHT SITE 1990 AND EXCAVATED ALL CONTAMINATION SENT TO DISPOSAL SITE.

HAZNET:
Gepaid: CAC000302913
Contact: SEAGRAMS
Telephone: 0000000000
Facility Addr2: Not reported
Mailing Name: Not reported
Mailing Address: 14380 NELSON AVE
Mailing City,St,Zip: INDUSTRY, CA 917440000
Gen County: Los Angeles
TSD EPA ID: CAD099452708
TSD County: Los Angeles
Waste Category: Unspecified solvent mixture Waste
Disposal Method: Not reported
Tons: 1.2510
Facility County: Los Angeles

Gepaid: CAC000302913
Contact: SEAGRAMS
Telephone: 0000000000
Facility Addr2: Not reported
Mailing Name: Not reported
Mailing Address: 14380 NELSON AVE
Mailing City,St,Zip: INDUSTRY, CA 917440000
Gen County: Los Angeles
TSD EPA ID: CAD099452708
TSD County: Los Angeles
Waste Category: Unspecified solvent mixture Waste
Disposal Method: Recycler
Tons: 1.2510
Facility County: Los Angeles

EMI:
Year: 1990
County Code: 19
Air Basin: SC
Facility ID: 77635

HANSEN FOODS INC (Continued) **S104160198**

Air District Name:	SC
SIC Code:	2033
Air District Name:	SOUTH COAST AQMD
Community Health Air Pollution Info System:	Not reported
Consolidated Emission Reporting Rule:	Not reported
Total Organic Hydrocarbon Gases Tons/Yr:	0
Reactive Organic Gases Tons/Yr:	0
Carbon Monoxide Emissions Tons/Yr:	0
NOX - Oxides of Nitrogen Tons/Yr:	0
SOX - Oxides of Sulphur Tons/Yr:	0
Particulate Matter Tons/Yr:	0
Part. Matter 10 Micrometers & Smllr Tons/Yr:	0

Year:	1995
County Code:	19
Air Basin:	SC
Facility ID:	77635
Air District Name:	SC
SIC Code:	2033
Air District Name:	SOUTH COAST AQMD
Community Health Air Pollution Info System:	Not reported
Consolidated Emission Reporting Rule:	Not reported
Total Organic Hydrocarbon Gases Tons/Yr:	3
Reactive Organic Gases Tons/Yr:	3
Carbon Monoxide Emissions Tons/Yr:	0
NOX - Oxides of Nitrogen Tons/Yr:	2
SOX - Oxides of Sulphur Tons/Yr:	0
Particulate Matter Tons/Yr:	0
Part. Matter 10 Micrometers & Smllr Tons/Yr:	0

L46 **TROPICANA PRODUCTS INC.** **CA WDS S105023295**
ESE **14380 NELSON AVE** **NPDES N/A**
1/4-1/2 **CITY OF INDUSTRY, CA 91744** **HIST CORTESE**
0.313 mi. **WIP**
1655 ft. **Site 2 of 2 in cluster L**

Relative:
Higher

Actual:
306 ft.

CA WDS:

Facility ID:	4 19I010539
Facility Type:	Industrial - Facility that treats and/or disposes of liquid or semisolid wastes from any servicing, producing, manufacturing or processing operation of whatever nature, including mining, gravel washing, geothermal operations, air conditioning, ship building and repairing, oil production, storage and disposal operations, water pumping.
Facility Status:	Active - Any facility with a continuous or seasonal discharge that is under Waste Discharge Requirements.
NPDES Number:	CAS000001 The 1st 2 characters designate the state. The remaining 7 are assigned by the Regional Board
Subregion:	4
Facility Telephone:	Not reported
Facility Contact:	Not reported
Agency Name:	TROPICANA PRODUCTS INC.
Agency Address:	Not reported
Agency City,St,Zip:	0
Agency Contact:	Not reported
Agency Telephone:	Not reported
Agency Type:	Private
SIC Code:	0

TROPICANA PRODUCTS INC. (Continued) **S105023295**

SIC Code 2:	Not reported
Primary Waste:	Not reported
Primary Waste Type:	Not reported
Secondary Waste:	Not reported
Secondary Waste Type:	Not reported
Design Flow:	0
Baseline Flow:	0
Reclamation:	Not reported
POTW:	The facility is not a POTW.
Treat To Water:	Minor Threat to Water Quality. A violation of a regional board order should cause a relatively minor impairment of beneficial uses compared to a major or minor threat. Not: All nurds without a TTWQ will be considered a minor threat to water quality unless coded at a higher Level. A Zero (0) may be used to code those NURDS that are found to represent no threat to water quality.
Complexity:	Category C - Facilities having no waste treatment systems, such as cooling water dischargers or thosewho must comply through best management practices, facilities with passive waste treatment and disposal systems, such as septic systems with subsurface disposal, or dischargers having waste storage systems with land disposal such as dairy waste ponds.

NPDES:

Npdes Number:	Not reported
Facility Status:	Active
Agency Id:	47425
Region:	4
Regulatory Measure Id:	189987
Order No:	97-03-DWQ
Regulatory Measure Type:	Storm water industrial
Place Id:	268692
WDID:	4 19I010539
Program Type:	INDSTW
Adoption Date Of Regulatory Measure:	Not reported
Effective Date Of Regulatory Measure:	1993-08-25 00:00:00
Expiration Date Of Regulatory Measure:	Not reported
Termination Date Of Regulatory Measure:	Not reported
Discharge Name:	Tropicana Product Inc
Discharge Address:	240 N Orange Ave
Discharge City:	City Of Industry
Discharge State:	CA
Discharge Zip:	91744

CORTESE:

Region:	CORTESE
Facility County Code:	19
Reg By:	WBC&D
Reg Id:	4B192558N01

WIP:

Region:	4
File Number:	102.0073
File Status:	**Historical**
Staff:	ACASTANE
Facility Suite:	Not reported

47
South
1/4-1/2
0.347 mi.
1833 ft.

FORMER PATTERSON RESOURCES — **SLIC** **S106484393**
161 S SIXTH AVE — **WIP** **N/A**
CITY OF INDUSTRY (CORPORATE NA, CA 91744

Relative:
Lower

Actual:
302 ft.

SLIC:

Region:	STATE
Facility Status:	**Completed - Case Closed**
Status Date:	2009-10-23 00:00:00
Global Id:	SL603798557
Lead Agency:	LOS ANGELES RWQCB (REGION 4)
Lead Agency Case Number:	Not reported
Latitude:	34.0503971176759
Longitude:	-118.032935857773
Case Type:	Cleanup Program Site
Case Worker:	ACJ
Local Agency:	Not reported
RB Case Number:	102.7237
File Location:	Not reported
Potential Media Affected:	Aquifer used for drinking water supply
Potential Contaminants of Concern:	Not reported
Site History:	Not reported

WIP:

Region:	4
File Number:	102.7237
File Status:	**Active**
Staff:	ACASTANE
Facility Suite:	Not reported

48
ESE
1/4-1/2
0.435 mi.
2297 ft.

EXIDE TECHNOLOGIES/GNB BATTERY — **ENVIROSTOR** **S107736305**
14500 NELSON AVE. — **N/A**
INDUSTRY, CA 91744

Relative:
Higher

Actual:
306 ft.

ENVIROSTOR:

Site Type:	Evaluation
Site Type Detailed:	Evaluation
Acres:	Not reported
NPL:	NO
Regulatory Agencies:	LA CNTY FIRE DEPT. (BILLING AND UST), LOS ANGELES COUNTY
Lead Agency:	NONE SPECIFIED
Program Manager:	Not reported
Supervisor:	Greg Holmes
Division Branch:	Cypress
Facility ID:	60000157
Site Code:	Not reported
Assembly:	57
Senate:	24
Special Program:	Not reported
Status:	Refer: 1248 Local Agency
Status Date:	1/25/2006 0:00
Restricted Use:	NO
Site Mgmt. Req.:	NONE SPECIFIED
Funding:	Not Applicable
Latitude:	34.0371557
Longitude:	-117.9749371

EXIDE TECHNOLOGIES/GNB BATTERY (Continued) **S107736305**

APN: NONE SPECIFIED
Past Use: NONE SPECIFIED
Potential COC: NONE SPECIFIED
Confirmed COC: NONE SPECIFIED
Potential Description: NONE SPECIFIED
Alias Name: 60000157
Alias Type: Envirostor ID Number

Completed Info:
Completed Area Name: Not reported
Completed Sub Area Name: Not reported
Completed Document Type: Not reported
Completed Date: Not reported
Comments: Not reported

Future Area Name: Not reported
Future Sub Area Name: Not reported
Future Document Type: Not reported
Future Due Date: Not reported
Schedule Area Name: Not reported
Schedule Sub Area Name: Not reported
Schedule Document Type: Not reported
Schedule Due Date: Not reported
Schedule Revised Date: Not reported

M49 **ASHLAND CHEMICAL COMPANY** **SLIC** **S106484368**
WNW **200 N. PUENTE AVE.** **N/A**
1/4-1/2 **CITY OF INDUSTRY, CA 91746**
0.489 mi.
2584 ft. **Site 1 of 2 in cluster M**

Relative:
Lower

Actual:
298 ft.

SLIC:
Region: STATE
Facility Status: **Open - Site Assessment**
Status Date: 1989-01-01 00:00:00
Global Id: SL603798530
Lead Agency: LOS ANGELES RWQCB (REGION 4)
Lead Agency Case Number: Not reported
Latitude: 34.045415
Longitude: -117.986941
Case Type: Cleanup Program Site
Case Worker: AHS
Local Agency: Not reported
RB Case Number: 102.0102
File Location: Not reported
Potential Media Affected: Aquifer used for drinking water supply
Potential Contaminants of Concern: Not reported
Site History: Not reported

N50 **TEXACO STATION (FORMER)** **LUST** **S106447907**
SSE **14562 VALLEY BLVD.** **N/A**
1/4-1/2 **LA PUENTE, CA 91746**
0.490 mi.
2585 ft. **Site 1 of 2 in cluster N**

Relative:
Equal

Actual:
303 ft.

LUST:

Region:	STATE
Global Id:	T0603737651
Latitude:	0
Longitude:	0
Case Type:	LUST Cleanup Site
Status:	Completed - Case Closed
Status Date:	2004-10-13 00:00:00
Lead Agency:	LOS ANGELES RWQCB (REGION 4)
Case Worker:	JLC
Local Agency:	LOS ANGELES COUNTY
RB Case Number:	I-02178A
LOC Case Number:	02101-26124
File Location:	Regional Board
Potential Media Affect:	Under Investigation
Potential Contaminants of Concern:	Gasoline, Diesel
Site History:	Not reported

LUST REG 4:

Region:	4	
Regional Board:	04	
County:	Los Angeles	
facid:	I-02178A	
Status:	Leak being confirmed	
Substance:	8006619,1203	
Substance Quantity:	Not reported	
Local Case No:	02101-26124	
Case Type:	Undefined	
Abatement Method Used at the Site:		Not reported
Global ID:	T0603737651	
W Global ID:	Not reported	
Staff:	GK	
Local Agency:	19000	
Cross Street:	Not reported	
Enforcement Type:	Not reported	
Date Leak Discovered:	2/20/2003	
Date Leak First Reported:		5/13/2004
Date Leak Record Entered:	Not reported	
Date Confirmation Began:	5/13/2004	
Date Leak Stopped:	Not reported	
Date Case Last Changed on Database:		Not reported
Date the Case was Closed:		Not reported
How Leak Discovered:	OM	
How Leak Stopped:	Not reported	
Cause of Leak:	UNK	
Leak Source:	UNK	
Operator:	Not reported	
Water System:	Not reported	
Well Name:	Not reported	
Approx. Dist To Production Well (ft):		Not reported
Source of Cleanup Funding:		UNK
Preliminary Site Assessment Workplan Submitted:		Not reported
Preliminary Site Assessment Began:		Not reported

TEXACO STATION (FORMER) (Continued) **S106447907**

Pollution Characterization Began:	Not reported
Remediation Plan Submitted:	Not reported
Remedial Action Underway:	Not reported
Post Remedial Action Monitoring Began:	Not reported
Enforcement Action Date:	Not reported
Historical Max MTBE Date:	Not reported
Hist Max MTBE Conc in Groundwater:	Not reported
Hist Max MTBE Conc in Soil:	Not reported
Significant Interim Remedial Action Taken:	Not reported
GW Qualifier:	Not reported
Soil Qualifier:	Not reported
Organization:	Not reported
Owner Contact:	Not reported
Responsible Party:	ED PADEN
RP Address:	PO BOX 7869
Program:	LUST
Lat/Long:	0 / 0
Local Agency Staff:	Not reported
Beneficial Use:	Not reported
Priority:	Not reported
Cleanup Fund Id:	Not reported
Suspended:	Not reported
Assigned Name:	Not reported
Summary:	Not reported

N51 **TEXACO SERVICE STATION** **HIST CORTESE** **S102438742**
SSE **14562 VALLEY BLVD E** **LUST** **N/A**
1/4-1/2 **LA PUENTE, CA 91746**
0.490 mi.
2585 ft. **Site 2 of 2 in cluster N**

Relative:
Equal

Actual:
303 ft.

CORTESE:

Region:	CORTESE
Facility County Code:	19
Reg By:	LTNKA
Reg Id:	I-02178

LUST:

Region:	STATE
Global Id:	T0603702836
Latitude:	34.035022
Longitude:	-117.975097
Case Type:	LUST Cleanup Site
Status:	Completed - Case Closed
Status Date:	1996-08-19 00:00:00
Lead Agency:	LOS ANGELES RWQCB (REGION 4)
Case Worker:	YR
Local Agency:	LOS ANGELES COUNTY
RB Case Number:	I-02178
LOC Case Number:	Not reported
File Location:	Not reported
Potential Media Affect:	Soil
Potential Contaminants of Concern:	Gasoline
Site History:	Not reported

LUST REG 4:

Region:	4

TEXACO SERVICE STATION (Continued) **S102438742**

Regional Board:	04	
County:	Los Angeles	
facid:	I-02178	
Status:	Case Closed	
Substance:	Gasoline	
Substance Quantity:	Not reported	
Local Case No:	Not reported	
Case Type:	Soil	
Abatement Method Used at the Site:		Not reported
Global ID:	T0603702836	
W Global ID:	Not reported	
Staff:	UNK	
Local Agency:	19000	
Cross Street:	007TH ST.	
Enforcement Type:	Not reported	
Date Leak Discovered:	6/3/1991	
Date Leak First Reported:		7/3/1991
Date Leak Record Entered:	7/29/1991	
Date Confirmation Began:	Not reported	
Date Leak Stopped:	6/3/1991	
Date Case Last Changed on Database:		12/17/1996
Date the Case was Closed:		8/19/1996
How Leak Discovered:	OM	
How Leak Stopped:	Not reported	
Cause of Leak:	UNK	
Leak Source:	Piping	
Operator:	HULEM, EDWIN A.	
Water System:	Not reported	
Well Name:	Not reported	
Approx. Dist To Production Well (ft):		1069.54709565312767536829462 62
Source of Cleanup Funding:		Piping
Preliminary Site Assessment Workplan Submitted:		3/3/1987
Preliminary Site Assessment Began:		3/3/1987
Pollution Characterization Began:		Not reported
Remediation Plan Submitted:		3/28/1991
Remedial Action Underway:		Not reported
Post Remedial Action Monitoring Began:		Not reported
Enforcement Action Date:		Not reported
Historical Max MTBE Date:		9/11/2003
Hist Max MTBE Conc in Groundwater:		1
Hist Max MTBE Conc in Soil:		27000
Significant Interim Remedial Action Taken:		Not reported
GW Qualifier:	=	
Soil Qualifier:	=	
Organization:	Not reported	
Owner Contact:	Not reported	
Responsible Party:	TEXACO ENVIRONMENTAL SERVICES	
RP Address:	10 UNIVERSAL CITY PLAZA, UNIVERSAL CITY, 91608	
Program:	LUST	
Lat/Long:	34.0352567 / -1	
Local Agency Staff:	Not reported	
Beneficial Use:	Not reported	
Priority:	Not reported	
Cleanup Fund Id:	Not reported	
Suspended:	Not reported	
Assigned Name:	Not reported	
Summary:	Not reported	

M52
NW
1/4-1/2
0.498 mi.
2629 ft.

C & C METAL FINISHERS
207 PUENTE AVE.
CITY OF INDUSTRY, CA 91746

Site 2 of 2 in cluster M

SLIC **S106484394**
N/A

Relative:
Lower

Actual:
298 ft.

SLIC:

Region:	STATE
Facility Status:	**Open - Site Assessment**
Status Date:	1999-01-01 00:00:00
Global Id:	SL603798558
Lead Agency:	LOS ANGELES RWQCB (REGION 4)
Lead Agency Case Number:	Not reported
Latitude:	34.045261
Longitude:	-117.987481
Case Type:	Cleanup Program Site
Case Worker:	AHS
Local Agency:	Not reported
RB Case Number:	102.7238
File Location:	Not reported
Potential Media Affected:	Aquifer used for drinking water supply
Potential Contaminants of Concern:	Not reported
Site History:	Not reported

53
South
1/2-1
0.584 mi.
3083 ft.

A E PLASTICS
14505 PROCTOR AVE
INDUSTRY, CA 91746

CA WDS **S100177996**
Notify 65 **N/A**
EMI

Relative:
Lower

Actual:
297 ft.

CA WDS:

Facility ID:	4 19I002644
Facility Type:	Other - Does not fall into the category of Municipal/Domestic, Industrial, Agricultural or Solid Waste (Class I, II or III)
Facility Status:	Active - Any facility with a continuous or seasonal discharge that is under Waste Discharge Requirements.
NPDES Number:	CAS000001 The 1st 2 characters designate the state. The remaining 7 are assigned by the Regional Board
Subregion:	4
Facility Telephone:	6269683801
Facility Contact:	Alan Franz
Agency Name:	PACTIV CORP.
Agency Address:	Not reported
Agency City,St,Zip:	0
Agency Contact:	Not reported
Agency Telephone:	Not reported
Agency Type:	Private
SIC Code:	3089
SIC Code 2:	Not reported
Primary Waste:	Stormwater Runoff
Primary Waste Type:	Designated/Influent or Solid Wastes that pose a significant threat to water quality because of their high concentrations (E.G., BOD, Hardness, TRF, Chloride). 'Manageable' hazardous wastes (E.G., inorganic salts and heavy metals) are included in this category.
Secondary Waste:	Not reported
Secondary Waste Type:	Not reported
Design Flow:	0
Baseline Flow:	0
Reclamation:	No reclamation requirements associated with this facility.
POTW:	The facility is not a POTW.

A E PLASTICS (Continued) **S100177996**

Treat To Water: Minor Threat to Water Quality. A violation of a regional board order should cause a relatively minor impairment of beneficial uses compared to a major or minor threat. Not: All nurds without a TTWQ will be considered a minor threat to water quality unless coded at a higher Level. A Zero (0) may be used to code those NURDS that are found to represent no threat to water quality.

Complexity: Category C - Facilities having no waste treatment systems, such as cooling water dischargers or thosewho must comply through best management practices, facilities with passive waste treatment and disposal systems, such as septic systems with subsurface disposal, or dischargers having waste storage systems with land disposal such as dairy waste ponds.

Notify 65:

Date Reported:	Not reported
Staff Initials:	Not reported
Board File Number:	Not reported
Facility Type:	Not reported
Discharge Date:	Not reported
Incident Description:	91746-2912

EMI:

Year:	1987
County Code:	19
Air Basin:	SC
Facility ID:	2909
Air District Name:	SC
SIC Code:	3079
Air District Name:	SOUTH COAST AQMD
Community Health Air Pollution Info System:	Not reported
Consolidated Emission Reporting Rule:	Not reported
Total Organic Hydrocarbon Gases Tons/Yr:	1
Reactive Organic Gases Tons/Yr:	1
Carbon Monoxide Emissions Tons/Yr:	0
NOX - Oxides of Nitrogen Tons/Yr:	0
SOX - Oxides of Sulphur Tons/Yr:	0
Particulate Matter Tons/Yr:	0
Part. Matter 10 Micrometers & Smllr Tons/Yr:	0

Year:	1990
County Code:	19
Air Basin:	SC
Facility ID:	2909
Air District Name:	SC
SIC Code:	3089
Air District Name:	SOUTH COAST AQMD
Community Health Air Pollution Info System:	Not reported
Consolidated Emission Reporting Rule:	Not reported
Total Organic Hydrocarbon Gases Tons/Yr:	1
Reactive Organic Gases Tons/Yr:	1
Carbon Monoxide Emissions Tons/Yr:	0
NOX - Oxides of Nitrogen Tons/Yr:	1
SOX - Oxides of Sulphur Tons/Yr:	0
Particulate Matter Tons/Yr:	0
Part. Matter 10 Micrometers & Smllr Tons/Yr:	0

A E PLASTICS (Continued) **S100177996**

Year:	1995
County Code:	19
Air Basin:	SC
Facility ID:	2909
Air District Name:	SC
SIC Code:	3089
Air District Name:	SOUTH COAST AQMD
Community Health Air Pollution Info System:	Not reported
Consolidated Emission Reporting Rule:	Not reported
Total Organic Hydrocarbon Gases Tons/Yr:	1
Reactive Organic Gases Tons/Yr:	1
Carbon Monoxide Emissions Tons/Yr:	0
NOX - Oxides of Nitrogen Tons/Yr:	0
SOX - Oxides of Sulphur Tons/Yr:	0
Particulate Matter Tons/Yr:	0
Part. Matter 10 Micrometers & Smllr Tons/Yr:	0

Year:	1996
County Code:	19
Air Basin:	SC
Facility ID:	2909
Air District Name:	SC
SIC Code:	3089
Air District Name:	SOUTH COAST AQMD
Community Health Air Pollution Info System:	Not reported
Consolidated Emission Reporting Rule:	Not reported
Total Organic Hydrocarbon Gases Tons/Yr:	13
Reactive Organic Gases Tons/Yr:	13
Carbon Monoxide Emissions Tons/Yr:	1
NOX - Oxides of Nitrogen Tons/Yr:	4
SOX - Oxides of Sulphur Tons/Yr:	0
Particulate Matter Tons/Yr:	0
Part. Matter 10 Micrometers & Smllr Tons/Yr:	0

Year:	1997
County Code:	19
Air Basin:	SC
Facility ID:	2909
Air District Name:	SC
SIC Code:	3089
Air District Name:	SOUTH COAST AQMD
Community Health Air Pollution Info System:	Not reported
Consolidated Emission Reporting Rule:	Not reported
Total Organic Hydrocarbon Gases Tons/Yr:	12
Reactive Organic Gases Tons/Yr:	12
Carbon Monoxide Emissions Tons/Yr:	0
NOX - Oxides of Nitrogen Tons/Yr:	1
SOX - Oxides of Sulphur Tons/Yr:	0
Particulate Matter Tons/Yr:	0
Part. Matter 10 Micrometers & Smllr Tons/Yr:	0

Year:	1998
County Code:	19
Air Basin:	SC
Facility ID:	2909
Air District Name:	SC
SIC Code:	3089

A E PLASTICS (Continued) **S100177996**

Air District Name:	SOUTH COAST AQMD
Community Health Air Pollution Info System:	Not reported
Consolidated Emission Reporting Rule:	Not reported
Total Organic Hydrocarbon Gases Tons/Yr:	17
Reactive Organic Gases Tons/Yr:	17
Carbon Monoxide Emissions Tons/Yr:	0
NOX - Oxides of Nitrogen Tons/Yr:	1
SOX - Oxides of Sulphur Tons/Yr:	0
Particulate Matter Tons/Yr:	0
Part. Matter 10 Micrometers & Smllr Tons/Yr:	0

Year:	1999
County Code:	19
Air Basin:	SC
Facility ID:	2909
Air District Name:	SC
SIC Code:	3089
Air District Name:	SOUTH COAST AQMD
Community Health Air Pollution Info System:	Not reported
Consolidated Emission Reporting Rule:	Not reported
Total Organic Hydrocarbon Gases Tons/Yr:	12
Reactive Organic Gases Tons/Yr:	12
Carbon Monoxide Emissions Tons/Yr:	0
NOX - Oxides of Nitrogen Tons/Yr:	1
SOX - Oxides of Sulphur Tons/Yr:	0
Particulate Matter Tons/Yr:	0
Part. Matter 10 Micrometers & Smllr Tons/Yr:	0

Year:	2000
County Code:	19
Air Basin:	SC
Facility ID:	2909
Air District Name:	SC
SIC Code:	3089
Air District Name:	SOUTH COAST AQMD
Community Health Air Pollution Info System:	Not reported
Consolidated Emission Reporting Rule:	Not reported
Total Organic Hydrocarbon Gases Tons/Yr:	12
Reactive Organic Gases Tons/Yr:	12
Carbon Monoxide Emissions Tons/Yr:	0
NOX - Oxides of Nitrogen Tons/Yr:	1
SOX - Oxides of Sulphur Tons/Yr:	0
Particulate Matter Tons/Yr:	0
Part. Matter 10 Micrometers & Smllr Tons/Yr:	0

Year:	2001
County Code:	19
Air Basin:	SC
Facility ID:	2909
Air District Name:	SC
SIC Code:	3089
Air District Name:	SOUTH COAST AQMD
Community Health Air Pollution Info System:	Not reported
Consolidated Emission Reporting Rule:	Not reported
Total Organic Hydrocarbon Gases Tons/Yr:	3
Reactive Organic Gases Tons/Yr:	3
Carbon Monoxide Emissions Tons/Yr:	0

A E PLASTICS (Continued) **S100177996**

NOX - Oxides of Nitrogen Tons/Yr:	1
SOX - Oxides of Sulphur Tons/Yr:	0
Particulate Matter Tons/Yr:	2
Part. Matter 10 Micrometers & Smllr Tons/Yr:	2

Year:	2007
County Code:	19
Air Basin:	SC
Facility ID:	2909
Air District Name:	SC
SIC Code:	3089
Air District Name:	SOUTH COAST AQMD
Community Health Air Pollution Info System:	Not reported
Consolidated Emission Reporting Rule:	Not reported
Total Organic Hydrocarbon Gases Tons/Yr:	.9928707976690723011
Reactive Organic Gases Tons/Yr:	.989
Carbon Monoxide Emissions Tons/Yr:	.006
NOX - Oxides of Nitrogen Tons/Yr:	.023
SOX - Oxides of Sulphur Tons/Yr:	0
Particulate Matter Tons/Yr:	.606
Part. Matter 10 Micrometers & Smllr Tons/Yr:	.40445

Year:	2007
County Code:	54
Air Basin:	SJV
Facility ID:	2909
Air District Name:	SJU
SIC Code:	1442
Air District Name:	SAN JOAQUIN VALLEY UNIFIED APCD
Community Health Air Pollution Info System:	Not reported
Consolidated Emission Reporting Rule:	Not reported
Total Organic Hydrocarbon Gases Tons/Yr:	.7109351009911534615
Reactive Organic Gases Tons/Yr:	.4692882601642604
Carbon Monoxide Emissions Tons/Yr:	.0597203848743439
NOX - Oxides of Nitrogen Tons/Yr:	.802789748668671
SOX - Oxides of Sulphur Tons/Yr:	.000828640374183654
Particulate Matter Tons/Yr:	2.11611094360351584
Part. Matter 10 Micrometers & Smllr Tons/Yr:	1.29963845825195334

Year:	2007
County Code:	50
Air Basin:	SJV
Facility ID:	2909
Air District Name:	SJU
SIC Code:	4813
Air District Name:	SAN JOAQUIN VALLEY UNIFIED APCD
Community Health Air Pollution Info System:	Not reported
Consolidated Emission Reporting Rule:	Not reported
Total Organic Hydrocarbon Gases Tons/Yr:	.0005001792775693438
Reactive Organic Gases Tons/Yr:	.00041850000154227
Carbon Monoxide Emissions Tons/Yr:	.00053382001967251
NOX - Oxides of Nitrogen Tons/Yr:	.00902100003324449
SOX - Oxides of Sulphur Tons/Yr:	.0000039432000145316
Particulate Matter Tons/Yr:	.0001505532792433483
Part. Matter 10 Micrometers & Smllr Tons/Yr:	.000146940000541508

O54 DECRATREND PAINTS **HAZNET S103646452**
NW 251 MASON WAY **ENVIROSTOR N/A**
1/2-1 CITY OF INDUSTRY, CA 91746 **HWP**
0.618 mi.
3265 ft. **Site 1 of 2 in cluster O**

Relative:
Lower

Actual:
299 ft.

HAZNET:

Gepaid:	CAD008270043
Contact:	JOHN GUERRA EXT 245
Telephone:	8183334592
Facility Addr2:	Not reported
Mailing Name:	Not reported
Mailing Address:	251 MASON WAY
Mailing City,St,Zip:	LA PUENTE, CA 917462330
Gen County:	Los Angeles
TSD EPA ID:	CAT080013352
TSD County:	Los Angeles
Waste Category:	Waste oil and mixed oil
Disposal Method:	Recycler
Tons:	2.71
Facility County:	Los Angeles

Gepaid:	CAD008270043
Contact:	ICI/GLIDDEN
Telephone:	0000000000
Facility Addr2:	Not reported
Mailing Name:	Not reported
Mailing Address:	251 MASON WAY
Mailing City,St,Zip:	LA PUENTE, CA 917462330
Gen County:	Los Angeles
TSD EPA ID:	CAD008302903
TSD County:	Los Angeles
Waste Category:	Liquids with halogenated organic compounds > 1000 mg/l
Disposal Method:	Recycler
Tons:	.1251
Facility County:	Los Angeles

Gepaid:	CAD008270043
Contact:	ICI/GLIDDEN
Telephone:	0000000000
Facility Addr2:	Not reported
Mailing Name:	Not reported
Mailing Address:	251 MASON WAY
Mailing City,St,Zip:	LA PUENTE, CA 917462330
Gen County:	Los Angeles
TSD EPA ID:	CAD008302903
TSD County:	Los Angeles
Waste Category:	Metal dust - machining waste and Alkaline solution (pH <UN-> 12.5) with metals (antimony, arsenic, barium, beryllium, cadmium, chromium, cobalt, copper, lead, mercury, molybdenum, nickel, selenium, silver, thallium, vanadium, and zinc)
Disposal Method:	Recycler
Tons:	.1251
Facility County:	Los Angeles

Gepaid:	CAD008270043
Contact:	ICI/GLIDDEN
Telephone:	0000000000
Facility Addr2:	Not reported

DECRATREND PAINTS (Continued) **S103646452**

Mailing Name: Not reported
Mailing Address: 251 MASON WAY
Mailing City,St,Zip: LA PUENTE, CA 917462330
Gen County: Los Angeles
TSD EPA ID: CAD008302903
TSD County: Los Angeles
Waste Category: Not reported
Disposal Method: Recycler
Tons: .2502
Facility County: Los Angeles

Gepaid: CAD008270043
Contact: ICI/GLIDDEN
Telephone: 0000000000
Facility Addr2: Not reported
Mailing Name: Not reported
Mailing Address: 251 MASON WAY
Mailing City,St,Zip: LA PUENTE, CA 917462330
Gen County: Los Angeles
TSD EPA ID: CAD008302903
TSD County: Los Angeles
Waste Category: Off-specification, aged, or surplus organics
Disposal Method: Recycler
Tons: .1251
Facility County: Los Angeles

Click this hyperlink while viewing on your computer to access
23 additional CA_HAZNET: record(s) in the EDR Site Report.

ENVIROSTOR:
Site Type: Corrective Action
Site Type Detailed: Corrective Action
Acres: 0
NPL: NO
Regulatory Agencies: NONE SPECIFIED
Lead Agency: NONE SPECIFIED
Program Manager: Not reported
Supervisor: * Unknown
Division Branch: Chatsworth
Facility ID: 80001541
Site Code: Not reported
Assembly: 57
Senate: 57
Special Program: Not reported
Status: * Inactive
Status Date: 1/1/2008 0:00
Restricted Use: NO
Site Mgmt. Req.: NONE SPECIFIED
Funding: Not reported
Latitude: 34.04771694
Longitude: -117.9878962
APN: 8562015009
Past Use: NONE SPECIFIED
Potential COC: NONE SPECIFIED
Confirmed COC: NONE SPECIFIED
Potential Description: NONE SPECIFIED
Alias Name: CAD008270043

DECRATREND PAINTS (Continued) **S103646452**

Alias Type: EPA Identification Number
Alias Name: 8562015009
Alias Type: APN
Alias Name: 80001541
Alias Type: Envirostor ID Number

Completed Info:
Completed Area Name: Not reported
Completed Sub Area Name: Not reported
Completed Document Type: Not reported
Completed Date: Not reported
Comments: Not reported

Future Area Name: Not reported
Future Sub Area Name: Not reported
Future Document Type: Not reported
Future Due Date: Not reported
Schedule Area Name: Not reported
Schedule Sub Area Name: Not reported
Schedule Document Type: Not reported
Schedule Due Date: Not reported
Schedule Revised Date: Not reported

HWP:
EPA Id: CAD008270043
Latitude: 34.047368
Longitude: -117.987981
Facility Type: HAZ WASTE - NON-OPERATING
Cleanup Status: Not reported
Region: SOUTHERN CALIFORNIA PERMITS AND CORRECTIVE ACTION
Permit Maintenance Lead: Not reported
Permit Renewal Lead: Not reported
Corrective Action Lead: Not reported
Supervisor: Not reported
Site Code: Not reported
Assembly District: Not reported
Senate District: Not reported
Public Information Officer: Not reported
Facility Status: Not reported
Site History: Not reported

HWP:
EPA Id: CAD008270043
Unit Names: CONTAIN1, TANKSTR1
Event Description: Approved Request
Actual Date: 1988-06-17 00:00:00
Doc Comments: Not reported

EPA Id: CAD008270043
Unit Names: CONTAIN1, TANKSTR1
Event Description: Applicant Was A Protective Filer
Actual Date: 1987-08-14 00:00:00
Doc Comments: Not reported

EPA Id: CAD008270043
Unit Names: CONTAIN1, TANKSTR1
Event Description: Initial Submittal
Actual Date: 1980-11-19 00:00:00

DECRATREND PAINTS (Continued) **S103646452**

Doc Comments: Not reported

O55 **MASONITE CORPORATION** **ENVIROSTOR** **S100195790**
NW **200 MASON WAY** **N/A**
1/2-1 **CITY OF INDUSTRY, CA 91744**
0.619 mi.
3271 ft. **Site 2 of 2 in cluster O**

Relative:
Lower

Actual:
298 ft.

ENVIROSTOR:

Site Type:	Historical
Site Type Detailed:	* Historical
Acres:	Not reported
NPL:	NO
Regulatory Agencies:	NONE SPECIFIED
Lead Agency:	NONE SPECIFIED
Program Manager:	Not reported
Supervisor:	* MMONROY
Division Branch:	Chatsworth
Facility ID:	19240018
Site Code:	Not reported
Assembly:	57
Senate:	24
Special Program:	* RCRA 3012 - Past Haz Waste Disp Inven Site
Status:	Refer: Other Agency
Status Date:	8/21/1995 0:00
Restricted Use:	NO
Site Mgmt. Req.:	NONE SPECIFIED
Funding:	Not reported
Latitude:	34.04638889
Longitude:	-117.9880556
APN:	NONE SPECIFIED
Past Use:	NONE SPECIFIED
Potential COC:	10179, 10198
Confirmed COC:	NONE SPECIFIED
Potential Description:	NONE SPECIFIED
Alias Name:	CAD008491482
Alias Type:	EPA Identification Number
Alias Name:	19240018
Alias Type:	Envirostor ID Number

Completed Info:

Completed Area Name:	PROJECT WIDE
Completed Sub Area Name:	Not reported
Completed Document Type:	* Discovery
Completed Date:	1983-09-28 00:00:00
Comments:	FACILITY IDENTIFIED ID FROM ERRIS
Completed Area Name:	PROJECT WIDE
Completed Sub Area Name:	Not reported
Completed Document Type:	Site Screening
Completed Date:	1994-10-25 00:00:00
Comments:	Database verification project confirms NFA for DTSC.
Completed Area Name:	PROJECT WIDE
Completed Sub Area Name:	Not reported
Completed Document Type:	Preliminary Assessment Report
Completed Date:	1984-04-01 00:00:00

MASONITE CORPORATION (Continued) **S100195790**

Comments: T/C W/ B.CUMMINGS,MASONITE,818-330-3131, 4/26/84 - 1)SOURCE ACT: PAINT,CUT,SHAPE, & GLUE HARDBOARD PANELS INT PANELLING & PARTITIONS.2) YR OF OPER: 1961 TO PRESNT FAC TYPE: 55GAL DRUMS-STORAGE PRIOR TO OFFSITE DISP. SUBMIT TO EPA PRELIM ASSESS DONE RCRA 3012

Future Area Name: Not reported
Future Sub Area Name: Not reported
Future Document Type: Not reported
Future Due Date: Not reported
Schedule Area Name: Not reported
Schedule Sub Area Name: Not reported
Schedule Document Type: Not reported
Schedule Due Date: Not reported
Schedule Revised Date: Not reported

56
SE
1/2-1
0.736 mi.
3885 ft.

HERTZ PENSKE TRUCK
14804 EAST VALLY BLVD
LA PUENTE, CA 91746

Notify 65 **U000027742**
N/A

Relative:
Higher

Actual:
304 ft.

Notify 65:
Date Reported: Not reported
Staff Initials: Not reported
Board File Number: Not reported
Facility Type: Not reported
Discharge Date: Not reported
Incident Description: 91746-3217

ORPHAN SUMMARY

City	EDR ID	Site Name	Site Address	Zip	Database(s)
BASSETT	S103441420	BASSETT SCHOOL	ORANGE BLOSSOM AVE	91746	WMUDS/SWAT
CITY OF INDUSTRY	S109439524	CHERYL LANE DEWATERING SYSTEM	CHERYL LN	91744	NPDES
CITY OF INDUSTRY	S106103489	CHERYL LANE DEWATERING SYSTEM	CHERYL LN	91744	CA WDS
CITY OF INDUSTRY	S109444248	GARCIA LANE BORROW SITE	SWC GRAND AVE & GARCIA LN	91744	NPDES
CITY OF INDUSTRY	1007200557		VALLEY BLVD	91746	RCRA-LQG
LA PUENTE	1003878492	LA PUENTE DUMP	AZUSA AVENUE OF VALLEY BLVD N	91744	CERC-NFRAP
LOS ANGELES COUNTY	M300003097	CURTIS SAND & GRAVEL CO.	LANG PLANT		MINES
LOS ANGELES COUNTY	2009922081	LONG BEACH, CA	LONG BEACH, CA		ERNS
LOS ANGELES COUNTY	2009921849	LONG BEACH	LONG BEACH		ERNS
LOS ANGELES COUNTY	2009921620	LONG BEACK	LONG BEACK		ERNS
LOS ANGELES COUNTY	2009925626	LONG BEACH	LONG BEACH		ERNS
LOS ANGELES COUNTY	2009901059	LONG BEACH PORT	LONG BEACH PORT		ERNS
LOS ANGELES COUNTY	2008901059	LONG BEACH PORT	LONG BEACH PORT		ERNS
LOS ANGELES COUNTY	2009908529	MILEPOST 151.18	MILEPOST 151.18		ERNS
LOS ANGELES COUNTY	2008908529	MILEPOST 151.18	MILEPOST 151.18		ERNS
LOS ANGELES COUNTY	2010930870	NEXT PORT OF CALL IS LONG BEACH WI	NEXT PORT OF CALL IS LONG BEAC		ERNS
LOS ANGELES COUNTY	2007301765	E/B OCEAN BLVD E/O PIER T IN LONG	E/B OCEAN BLVD E/O PIER T IN L		ERNS
LOS ANGELES COUNTY	2009922679	SEE LAT AND LONG	SEE LAT AND LONG		ERNS
LOS ANGELES COUNTY	M300003096	VULCAN MATERIALS CO.	SUN VALLEY (#002)		MINES

GOVERNMENT RECORDS SEARCHED / DATA CURRENCY TRACKING

To maintain currency of the following federal and state databases, EDR contacts the appropriate governmental agency on a monthly or quarterly basis, as required.

Number of Days to Update: Provides confirmation that EDR is reporting records that have been updated within 90 days from the date the government agency made the information available to the public.

STANDARD ENVIRONMENTAL RECORDS

Federal NPL site list

NPL: National Priority List

National Priorities List (Superfund). The NPL is a subset of CERCLIS and identifies over 1,200 sites for priority cleanup under the Superfund Program. NPL sites may encompass relatively large areas. As such, EDR provides polygon coverage for over 1,000 NPL site boundaries produced by EPA's Environmental Photographic Interpretation Center (EPIC) and regional EPA offices.

Date of Government Version: 03/31/2010
Date Data Arrived at EDR: 04/02/2010
Date Made Active in Reports: 04/12/2010
Number of Days to Update: 10

Source: EPA
Telephone: N/A
Last EDR Contact: 07/14/2010
Next Scheduled EDR Contact: 10/25/2010
Data Release Frequency: Quarterly

NPL Site Boundaries

Sources:

EPA's Environmental Photographic Interpretation Center (EPIC)
Telephone: 202-564-7333

EPA Region 1
Telephone 617-918-1143

EPA Region 6
Telephone: 214-655-6659

EPA Region 3
Telephone 215-814-5418

EPA Region 7
Telephone: 913-551-7247

EPA Region 4
Telephone 404-562-8033

EPA Region 8
Telephone: 303-312-6774

EPA Region 5
Telephone 312-886-6686

EPA Region 9
Telephone: 415-947-4246

EPA Region 10
Telephone 206-553-8665

Proposed NPL: Proposed National Priority List Sites

A site that has been proposed for listing on the National Priorities List through the issuance of a proposed rule in the Federal Register. EPA then accepts public comments on the site, responds to the comments, and places on the NPL those sites that continue to meet the requirements for listing.

Date of Government Version: 03/31/2010
Date Data Arrived at EDR: 04/02/2010
Date Made Active in Reports: 04/12/2010
Number of Days to Update: 10

Source: EPA
Telephone: N/A
Last EDR Contact: 07/14/2010
Next Scheduled EDR Contact: 10/25/2010
Data Release Frequency: Quarterly

NPL LIENS: Federal Superfund Liens

Federal Superfund Liens. Under the authority granted the USEPA by CERCLA of 1980, the USEPA has the authority to file liens against real property in order to recover remedial action expenditures or when the property owner received notification of potential liability. USEPA compiles a listing of filed notices of Superfund Liens.

Date of Government Version: 10/15/1991
Date Data Arrived at EDR: 02/02/1994
Date Made Active in Reports: 03/30/1994
Number of Days to Update: 56

Source: EPA
Telephone: 202-564-4267
Last EDR Contact: 08/16/2010
Next Scheduled EDR Contact: 11/29/2010
Data Release Frequency: No Update Planned

GOVERNMENT RECORDS SEARCHED / DATA CURRENCY TRACKING

Federal Delisted NPL site list

DELISTED NPL: National Priority List Deletions

The National Oil and Hazardous Substances Pollution Contingency Plan (NCP) establishes the criteria that the EPA uses to delete sites from the NPL. In accordance with 40 CFR 300.425.(e), sites may be deleted from the NPL where no further response is appropriate.

Date of Government Version: 03/31/2010
Date Data Arrived at EDR: 04/02/2010
Date Made Active in Reports: 04/12/2010
Number of Days to Update: 10

Source: EPA
Telephone: N/A
Last EDR Contact: 07/14/2010
Next Scheduled EDR Contact: 10/25/2010
Data Release Frequency: Quarterly

Federal CERCLIS list

CERCLIS: Comprehensive Environmental Response, Compensation, and Liability Information System

CERCLIS contains data on potentially hazardous waste sites that have been reported to the USEPA by states, municipalities, private companies and private persons, pursuant to Section 103 of the Comprehensive Environmental Response, Compensation, and Liability Act (CERCLA). CERCLIS contains sites which are either proposed to or on the National Priorities List (NPL) and sites which are in the screening and assessment phase for possible inclusion on the NPL.

Date of Government Version: 01/29/2010
Date Data Arrived at EDR: 02/09/2010
Date Made Active in Reports: 04/12/2010
Number of Days to Update: 62

Source: EPA
Telephone: 703-412-9810
Last EDR Contact: 07/12/2010
Next Scheduled EDR Contact: 10/11/2010
Data Release Frequency: Quarterly

FEDERAL FACILITY: Federal Facility Site Information listing

A listing of National Priority List (NPL) and Base Realignment and Closure (BRAC) sites found in the Comprehensive Environmental Response, Compensation and Liability Information System (CERCLIS) Database where EPAa??s Federal Facilities Restoration and Reuse Office is involved in cleanup activities.

Date of Government Version: 06/23/2009
Date Data Arrived at EDR: 01/15/2010
Date Made Active in Reports: 02/10/2010
Number of Days to Update: 26

Source: Environmental Protection Agency
Telephone: 703-603-8704
Last EDR Contact: 07/21/2010
Next Scheduled EDR Contact: 10/25/2010
Data Release Frequency: Varies

Federal CERCLIS NFRAP site List

CERCLIS-NFRAP: CERCLIS No Further Remedial Action Planned

Archived sites are sites that have been removed and archived from the inventory of CERCLIS sites. Archived status indicates that, to the best of EPA's knowledge, assessment at a site has been completed and that EPA has determined no further steps will be taken to list this site on the National Priorities List (NPL), unless information indicates this decision was not appropriate or other considerations require a recommendation for listing at a later time. This decision does not necessarily mean that there is no hazard associated with a given site; it only means that, based upon available information, the location is not judged to be a potential NPL site.

Date of Government Version: 06/23/2009
Date Data Arrived at EDR: 09/02/2009
Date Made Active in Reports: 09/21/2009
Number of Days to Update: 19

Source: EPA
Telephone: 703-412-9810
Last EDR Contact: 07/12/2010
Next Scheduled EDR Contact: 09/13/2010
Data Release Frequency: Quarterly

Federal RCRA CORRACTS facilities list

CORRACTS: Corrective Action Report

CORRACTS identifies hazardous waste handlers with RCRA corrective action activity.

Date of Government Version: 03/25/2010
Date Data Arrived at EDR: 03/31/2010
Date Made Active in Reports: 05/27/2010
Number of Days to Update: 57

Source: EPA
Telephone: 800-424-9346
Last EDR Contact: 08/16/2010
Next Scheduled EDR Contact: 11/29/2010
Data Release Frequency: Quarterly

Federal RCRA non-CORRACTS TSD facilities list

RCRA-TSDF: RCRA - Treatment, Storage and Disposal

RCRAInfo is EPA's comprehensive information system, providing access to data supporting the Resource Conservation and Recovery Act (RCRA) of 1976 and the Hazardous and Solid Waste Amendments (HSWA) of 1984. The database includes selective information on sites which generate, transport, store, treat and/or dispose of hazardous waste as defined by the Resource Conservation and Recovery Act (RCRA). Transporters are individuals or entities that move hazardous waste from the generator offsite to a facility that can recycle, treat, store, or dispose of the waste. TSDFs treat, store, or dispose of the waste.

Date of Government Version: 02/17/2010
Date Data Arrived at EDR: 02/19/2010
Date Made Active in Reports: 05/17/2010
Number of Days to Update: 87

Source: Environmental Protection Agency
Telephone: (415) 495-8895
Last EDR Contact: 07/09/2010
Next Scheduled EDR Contact: 10/18/2010
Data Release Frequency: Quarterly

Federal RCRA generators list

RCRA-LQG: RCRA - Large Quantity Generators

RCRAInfo is EPA's comprehensive information system, providing access to data supporting the Resource Conservation and Recovery Act (RCRA) of 1976 and the Hazardous and Solid Waste Amendments (HSWA) of 1984. The database includes selective information on sites which generate, transport, store, treat and/or dispose of hazardous waste as defined by the Resource Conservation and Recovery Act (RCRA). Large quantity generators (LQGs) generate over 1,000 kilograms (kg) of hazardous waste, or over 1 kg of acutely hazardous waste per month.

Date of Government Version: 02/17/2010
Date Data Arrived at EDR: 02/19/2010
Date Made Active in Reports: 05/17/2010
Number of Days to Update: 87

Source: Environmental Protection Agency
Telephone: (415) 495-8895
Last EDR Contact: 07/09/2010
Next Scheduled EDR Contact: 10/18/2010
Data Release Frequency: Quarterly

RCRA-SQG: RCRA - Small Quantity Generators

RCRAInfo is EPA's comprehensive information system, providing access to data supporting the Resource Conservation and Recovery Act (RCRA) of 1976 and the Hazardous and Solid Waste Amendments (HSWA) of 1984. The database includes selective information on sites which generate, transport, store, treat and/or dispose of hazardous waste as defined by the Resource Conservation and Recovery Act (RCRA). Small quantity generators (SQGs) generate between 100 kg and 1,000 kg of hazardous waste per month.

Date of Government Version: 02/17/2010
Date Data Arrived at EDR: 02/19/2010
Date Made Active in Reports: 05/17/2010
Number of Days to Update: 87

Source: Environmental Protection Agency
Telephone: (415) 495-8895
Last EDR Contact: 07/09/2010
Next Scheduled EDR Contact: 10/18/2010
Data Release Frequency: Quarterly

RCRA-CESQG: RCRA - Conditionally Exempt Small Quantity Generators

RCRAInfo is EPA's comprehensive information system, providing access to data supporting the Resource Conservation and Recovery Act (RCRA) of 1976 and the Hazardous and Solid Waste Amendments (HSWA) of 1984. The database includes selective information on sites which generate, transport, store, treat and/or dispose of hazardous waste as defined by the Resource Conservation and Recovery Act (RCRA). Conditionally exempt small quantity generators (CESQGs) generate less than 100 kg of hazardous waste, or less than 1 kg of acutely hazardous waste per month.

Date of Government Version: 02/17/2010
Date Data Arrived at EDR: 02/19/2010
Date Made Active in Reports: 05/17/2010
Number of Days to Update: 87

Source: Environmental Protection Agency
Telephone: (415) 495-8895
Last EDR Contact: 07/09/2010
Next Scheduled EDR Contact: 10/18/2010
Data Release Frequency: Varies

GOVERNMENT RECORDS SEARCHED / DATA CURRENCY TRACKING

Federal institutional controls / engineering controls registries

US ENG CONTROLS: Engineering Controls Sites List

A listing of sites with engineering controls in place. Engineering controls include various forms of caps, building foundations, liners, and treatment methods to create pathway elimination for regulated substances to enter environmental media or effect human health.

Date of Government Version: 12/20/2009
Date Data Arrived at EDR: 01/20/2010
Date Made Active in Reports: 04/12/2010
Number of Days to Update: 82

Source: Environmental Protection Agency
Telephone: 703-603-0695
Last EDR Contact: 06/14/2010
Next Scheduled EDR Contact: 09/27/2010
Data Release Frequency: Varies

US INST CONTROL: Sites with Institutional Controls

A listing of sites with institutional controls in place. Institutional controls include administrative measures, such as groundwater use restrictions, construction restrictions, property use restrictions, and post remediation care requirements intended to prevent exposure to contaminants remaining on site. Deed restrictions are generally required as part of the institutional controls.

Date of Government Version: 12/20/2009
Date Data Arrived at EDR: 01/20/2010
Date Made Active in Reports: 04/12/2010
Number of Days to Update: 82

Source: Environmental Protection Agency
Telephone: 703-603-0695
Last EDR Contact: 06/14/2010
Next Scheduled EDR Contact: 09/27/2010
Data Release Frequency: Varies

Federal ERNS list

ERNS: Emergency Response Notification System

Emergency Response Notification System. ERNS records and stores information on reported releases of oil and hazardous substances.

Date of Government Version: 07/09/2010
Date Data Arrived at EDR: 07/09/2010
Date Made Active in Reports: 08/17/2010
Number of Days to Update: 39

Source: National Response Center, United States Coast Guard
Telephone: 202-267-2180
Last EDR Contact: 07/09/2010
Next Scheduled EDR Contact: 10/18/2010
Data Release Frequency: Annually

State- and tribal - equivalent NPL

RESPONSE: State Response Sites

Identifies confirmed release sites where DTSC is involved in remediation, either in a lead or oversight capacity. These confirmed release sites are generally high-priority and high potential risk.

Date of Government Version: 06/16/2010
Date Data Arrived at EDR: 06/17/2010
Date Made Active in Reports: 07/07/2010
Number of Days to Update: 20

Source: Department of Toxic Substances Control
Telephone: 916-323-3400
Last EDR Contact: 08/11/2010
Next Scheduled EDR Contact: 11/22/2010
Data Release Frequency: Quarterly

State- and tribal - equivalent CERCLIS

ENVIROSTOR: EnviroStor Database

The Department of Toxic Substances Control's (DTSC's) Site Mitigation and Brownfields Reuse Program's (SMBRP's) EnviroStor database identifes sites that have known contamination or sites for which there may be reasons to investigate further. The database includes the following site types: Federal Superfund sites (National Priorities List (NPL)); State Response, including Military Facilities and State Superfund; Voluntary Cleanup; and School sites. EnviroStor provides similar information to the information that was available in CalSites, and provides additional site information, including, but not limited to, identification of formerly-contaminated properties that have been released for reuse, properties where environmental deed restrictions have been recorded to prevent inappropriate land uses, and risk characterization information that is used to assess potential impacts to public health and the environment at contaminated sites.

Date of Government Version: 06/16/2010
Date Data Arrived at EDR: 06/17/2010
Date Made Active in Reports: 07/07/2010
Number of Days to Update: 20

Source: Department of Toxic Substances Control
Telephone: 916-323-3400
Last EDR Contact: 08/11/2010
Next Scheduled EDR Contact: 11/22/2010
Data Release Frequency: Quarterly

State and tribal landfill and/or solid waste disposal site lists

SWF/LF (SWIS): Solid Waste Information System
Active, Closed and Inactive Landfills. SWF/LF records typically contain an inve ntory of solid waste disposal facilities or landfills. These may be active or i nactive facilities or open dumps that failed to meet RCRA Section 4004 criteria for solid waste landfills or disposal sites.

Date of Government Version: 05/24/2010
Date Data Arrived at EDR: 05/25/2010
Date Made Active in Reports: 07/09/2010
Number of Days to Update: 45

Source: Department of Resources Recycling and Recovery
Telephone: 916-341-6320
Last EDR Contact: 05/25/2010
Next Scheduled EDR Contact: 09/06/2010
Data Release Frequency: Quarterly

State and tribal leaking storage tank lists

LUST REG 9: Leaking Underground Storage Tank Report
Orange, Riverside, San Diego counties. For more current information, please refer to the State Water Resources Control Board's LUST database.

Date of Government Version: 03/01/2001
Date Data Arrived at EDR: 04/23/2001
Date Made Active in Reports: 05/21/2001
Number of Days to Update: 28

Source: California Regional Water Quality Control Board San Diego Region (9)
Telephone: 858-637-5595
Last EDR Contact: 06/25/2010
Next Scheduled EDR Contact: 10/11/2010
Data Release Frequency: No Update Planned

LUST REG 7: Leaking Underground Storage Tank Case Listing
Leaking Underground Storage Tank locations. Imperial, Riverside, San Diego, Santa Barbara counties.

Date of Government Version: 02/26/2004
Date Data Arrived at EDR: 02/26/2004
Date Made Active in Reports: 03/24/2004
Number of Days to Update: 27

Source: California Regional Water Quality Control Board Colorado River Basin Region (7)
Telephone: 760-776-8943
Last EDR Contact: 08/02/2010
Next Scheduled EDR Contact: 11/15/2010
Data Release Frequency: No Update Planned

LUST REG 6V: Leaking Underground Storage Tank Case Listing
Leaking Underground Storage Tank locations. Inyo, Kern, Los Angeles, Mono, San Bernardino counties.

Date of Government Version: 06/07/2005
Date Data Arrived at EDR: 06/07/2005
Date Made Active in Reports: 06/29/2005
Number of Days to Update: 22

Source: California Regional Water Quality Control Board Victorville Branch Office (6)
Telephone: 760-241-7365
Last EDR Contact: 06/14/2010
Next Scheduled EDR Contact: 09/27/2010
Data Release Frequency: No Update Planned

LUST REG 6L: Leaking Underground Storage Tank Case Listing
For more current information, please refer to the State Water Resources Control Board's LUST database.

Date of Government Version: 09/09/2003
Date Data Arrived at EDR: 09/10/2003
Date Made Active in Reports: 10/07/2003
Number of Days to Update: 27

Source: California Regional Water Quality Control Board Lahontan Region (6)
Telephone: 530-542-5572
Last EDR Contact: 08/16/2010
Next Scheduled EDR Contact: 11/29/2010
Data Release Frequency: No Update Planned

LUST REG 5: Leaking Underground Storage Tank Database
Leaking Underground Storage Tank locations. Alameda, Alpine, Amador, Butte, Colusa, Contra Costa, Calveras, El Dorado, Fresno, Glenn, Kern, Kings, Lake, Lassen, Madera, Mariposa, Merced, Modoc, Napa, Nevada, Placer, Plumas, Sacramento, San Joaquin, Shasta, Solano, Stanislaus, Sutter, Tehama, Tulare, Tuolumne, Yolo, Yuba counties.

Date of Government Version: 07/01/2008
Date Data Arrived at EDR: 07/22/2008
Date Made Active in Reports: 07/31/2008
Number of Days to Update: 9

Source: California Regional Water Quality Control Board Central Valley Region (5)
Telephone: 916-464-4834
Last EDR Contact: 07/07/2010
Next Scheduled EDR Contact: 10/18/2010
Data Release Frequency: Quarterly

LUST REG 4: Underground Storage Tank Leak List

Los Angeles, Ventura counties. For more current information, please refer to the State Water Resources Control Board's LUST database.

Date of Government Version: 09/07/2004
Date Data Arrived at EDR: 09/07/2004
Date Made Active in Reports: 10/12/2004
Number of Days to Update: 35

Source: California Regional Water Quality Control Board Los Angeles Region (4)
Telephone: 213-576-6710
Last EDR Contact: 06/07/2010
Next Scheduled EDR Contact: 09/20/2010
Data Release Frequency: No Update Planned

LUST REG 3: Leaking Underground Storage Tank Database

Leaking Underground Storage Tank locations. Monterey, San Benito, San Luis Obispo, Santa Barbara, Santa Cruz counties.

Date of Government Version: 05/19/2003
Date Data Arrived at EDR: 05/19/2003
Date Made Active in Reports: 06/02/2003
Number of Days to Update: 14

Source: California Regional Water Quality Control Board Central Coast Region (3)
Telephone: 805-542-4786
Last EDR Contact: 07/19/2010
Next Scheduled EDR Contact: 11/01/2010
Data Release Frequency: No Update Planned

LUST REG 2: Fuel Leak List

Leaking Underground Storage Tank locations. Alameda, Contra Costa, Marin, Napa, San Francisco, San Mateo, Santa Clara, Solano, Sonoma counties.

Date of Government Version: 09/30/2004
Date Data Arrived at EDR: 10/20/2004
Date Made Active in Reports: 11/19/2004
Number of Days to Update: 30

Source: California Regional Water Quality Control Board San Francisco Bay Region (2)
Telephone: 510-622-2433
Last EDR Contact: 06/21/2010
Next Scheduled EDR Contact: 10/04/2010
Data Release Frequency: Quarterly

LUST REG 1: Active Toxic Site Investigation

Del Norte, Humboldt, Lake, Mendocino, Modoc, Siskiyou, Sonoma, Trinity counties. For more current information, please refer to the State Water Resources Control Board's LUST database.

Date of Government Version: 02/01/2001
Date Data Arrived at EDR: 02/28/2001
Date Made Active in Reports: 03/29/2001
Number of Days to Update: 29

Source: California Regional Water Quality Control Board North Coast (1)
Telephone: 707-570-3769
Last EDR Contact: 08/02/2010
Next Scheduled EDR Contact: 11/15/2010
Data Release Frequency: No Update Planned

LUST: Geotracker's Leaking Underground Fuel Tank Report

Leaking Underground Storage Tank Incident Reports. LUST records contain an inventory of reported leaking underground storage tank incidents. Not all states maintain these records, and the information stored varies by state. For more information on a particular leaking underground storage tank sites, please contact the appropriate regulatory agency.

Date of Government Version: 07/23/2010
Date Data Arrived at EDR: 07/23/2010
Date Made Active in Reports: 08/12/2010
Number of Days to Update: 20

Source: State Water Resources Control Board
Telephone: see region list
Last EDR Contact: 07/23/2010
Next Scheduled EDR Contact: 10/04/2010
Data Release Frequency: Quarterly

LUST REG 8: Leaking Underground Storage Tanks

California Regional Water Quality Control Board Santa Ana Region (8). For more current information, please refer to the State Water Resources Control Board's LUST database.

Date of Government Version: 02/14/2005
Date Data Arrived at EDR: 02/15/2005
Date Made Active in Reports: 03/28/2005
Number of Days to Update: 41

Source: California Regional Water Quality Control Board Santa Ana Region (8)
Telephone: 909-782-4496
Last EDR Contact: 07/19/2010
Next Scheduled EDR Contact: 11/01/2010
Data Release Frequency: Varies

SLIC: Statewide SLIC Cases

The SLIC (Spills, Leaks, Investigations and Cleanup) program is designed to protect and restore water quality from spills, leaks, and similar discharges.

Date of Government Version: 07/23/2010
Date Data Arrived at EDR: 07/23/2010
Date Made Active in Reports: 08/12/2010
Number of Days to Update: 20

Source: State Water Resources Control Board
Telephone: 866-480-1028
Last EDR Contact: 07/23/2010
Next Scheduled EDR Contact: 10/04/2010
Data Release Frequency: Varies

SLIC REG 1: Active Toxic Site Investigations

The SLIC (Spills, Leaks, Investigations and Cleanup) program is designed to protect and restore water quality from spills, leaks, and similar discharges.

Date of Government Version: 04/03/2003
Date Data Arrived at EDR: 04/07/2003
Date Made Active in Reports: 04/25/2003
Number of Days to Update: 18

Source: California Regional Water Quality Control Board, North Coast Region (1)
Telephone: 707-576-2220
Last EDR Contact: 08/02/2010
Next Scheduled EDR Contact: 11/15/2010
Data Release Frequency: No Update Planned

SLIC REG 2: Spills, Leaks, Investigation & Cleanup Cost Recovery Listing

The SLIC (Spills, Leaks, Investigations and Cleanup) program is designed to protect and restore water quality from spills, leaks, and similar discharges.

Date of Government Version: 09/30/2004
Date Data Arrived at EDR: 10/20/2004
Date Made Active in Reports: 11/19/2004
Number of Days to Update: 30

Source: Regional Water Quality Control Board San Francisco Bay Region (2)
Telephone: 510-286-0457
Last EDR Contact: 06/21/2010
Next Scheduled EDR Contact: 10/04/2010
Data Release Frequency: Quarterly

SLIC REG 3: Spills, Leaks, Investigation & Cleanup Cost Recovery Listing

The SLIC (Spills, Leaks, Investigations and Cleanup) program is designed to protect and restore water quality from spills, leaks, and similar discharges.

Date of Government Version: 05/18/2006
Date Data Arrived at EDR: 05/18/2006
Date Made Active in Reports: 06/15/2006
Number of Days to Update: 28

Source: California Regional Water Quality Control Board Central Coast Region (3)
Telephone: 805-549-3147
Last EDR Contact: 07/19/2010
Next Scheduled EDR Contact: 11/01/2010
Data Release Frequency: Semi-Annually

SLIC REG 4: Spills, Leaks, Investigation & Cleanup Cost Recovery Listing

The SLIC (Spills, Leaks, Investigations and Cleanup) program is designed to protect and restore water quality from spills, leaks, and similar discharges.

Date of Government Version: 11/17/2004
Date Data Arrived at EDR: 11/18/2004
Date Made Active in Reports: 01/04/2005
Number of Days to Update: 47

Source: Region Water Quality Control Board Los Angeles Region (4)
Telephone: 213-576-6600
Last EDR Contact: 07/07/2010
Next Scheduled EDR Contact: 10/18/2010
Data Release Frequency: Varies

SLIC REG 5: Spills, Leaks, Investigation & Cleanup Cost Recovery Listing

The SLIC (Spills, Leaks, Investigations and Cleanup) program is designed to protect and restore water quality from spills, leaks, and similar discharges.

Date of Government Version: 04/01/2005
Date Data Arrived at EDR: 04/05/2005
Date Made Active in Reports: 04/21/2005
Number of Days to Update: 16

Source: Regional Water Quality Control Board Central Valley Region (5)
Telephone: 916-464-3291
Last EDR Contact: 06/14/2010
Next Scheduled EDR Contact: 09/27/2010
Data Release Frequency: Semi-Annually

SLIC REG 6V: Spills, Leaks, Investigation & Cleanup Cost Recovery Listing
The SLIC (Spills, Leaks, Investigations and Cleanup) program is designed to protect and restore water quality from spills, leaks, and similar discharges.

Date of Government Version: 05/24/2005
Date Data Arrived at EDR: 05/25/2005
Date Made Active in Reports: 06/16/2005
Number of Days to Update: 22

Source: Regional Water Quality Control Board, Victorville Branch
Telephone: 619-241-6583
Last EDR Contact: 08/16/2010
Next Scheduled EDR Contact: 11/29/2010
Data Release Frequency: Semi-Annually

SLIC REG 6L: SLIC Sites
The SLIC (Spills, Leaks, Investigations and Cleanup) program is designed to protect and restore water quality from spills, leaks, and similar discharges.

Date of Government Version: 09/07/2004
Date Data Arrived at EDR: 09/07/2004
Date Made Active in Reports: 10/12/2004
Number of Days to Update: 35

Source: California Regional Water Quality Control Board, Lahontan Region
Telephone: 530-542-5574
Last EDR Contact: 08/16/2010
Next Scheduled EDR Contact: 11/29/2010
Data Release Frequency: No Update Planned

SLIC REG 7: SLIC List
The SLIC (Spills, Leaks, Investigations and Cleanup) program is designed to protect and restore water quality from spills, leaks, and similar discharges.

Date of Government Version: 11/24/2004
Date Data Arrived at EDR: 11/29/2004
Date Made Active in Reports: 01/04/2005
Number of Days to Update: 36

Source: California Regional Quality Control Board, Colorado River Basin Region
Telephone: 760-346-7491
Last EDR Contact: 08/02/2010
Next Scheduled EDR Contact: 11/15/2010
Data Release Frequency: No Update Planned

SLIC REG 8: Spills, Leaks, Investigation & Cleanup Cost Recovery Listing
The SLIC (Spills, Leaks, Investigations and Cleanup) program is designed to protect and restore water quality from spills, leaks, and similar discharges.

Date of Government Version: 04/03/2008
Date Data Arrived at EDR: 04/03/2008
Date Made Active in Reports: 04/14/2008
Number of Days to Update: 11

Source: California Region Water Quality Control Board Santa Ana Region (8)
Telephone: 951-782-3298
Last EDR Contact: 06/14/2010
Next Scheduled EDR Contact: 09/27/2010
Data Release Frequency: Semi-Annually

SLIC REG 9: Spills, Leaks, Investigation & Cleanup Cost Recovery Listing
The SLIC (Spills, Leaks, Investigations and Cleanup) program is designed to protect and restore water quality from spills, leaks, and similar discharges.

Date of Government Version: 09/10/2007
Date Data Arrived at EDR: 09/11/2007
Date Made Active in Reports: 09/28/2007
Number of Days to Update: 17

Source: California Regional Water Quality Control Board San Diego Region (9)
Telephone: 858-467-2980
Last EDR Contact: 08/09/2010
Next Scheduled EDR Contact: 11/22/2010
Data Release Frequency: Annually

INDIAN LUST R10: Leaking Underground Storage Tanks on Indian Land
LUSTs on Indian land in Alaska, Idaho, Oregon and Washington.

Date of Government Version: 05/04/2010
Date Data Arrived at EDR: 05/05/2010
Date Made Active in Reports: 05/27/2010
Number of Days to Update: 22

Source: EPA Region 10
Telephone: 206-553-2857
Last EDR Contact: 08/02/2010
Next Scheduled EDR Contact: 11/15/2010
Data Release Frequency: Quarterly

INDIAN LUST R1: Leaking Underground Storage Tanks on Indian Land
A listing of leaking underground storage tank locations on Indian Land.

Date of Government Version: 02/19/2009
Date Data Arrived at EDR: 02/19/2009
Date Made Active in Reports: 03/16/2009
Number of Days to Update: 25

Source: EPA Region 1
Telephone: 617-918-1313
Last EDR Contact: 08/02/2010
Next Scheduled EDR Contact: 11/15/2010
Data Release Frequency: Varies

INDIAN LUST R8: Leaking Underground Storage Tanks on Indian Land
LUSTs on Indian land in Colorado, Montana, North Dakota, South Dakota, Utah and Wyoming.

Date of Government Version: 05/24/2010
Date Data Arrived at EDR: 05/27/2010
Date Made Active in Reports: 08/09/2010
Number of Days to Update: 74

Source: EPA Region 8
Telephone: 303-312-6271
Last EDR Contact: 08/02/2010
Next Scheduled EDR Contact: 11/15/2010
Data Release Frequency: Quarterly

INDIAN LUST R6: Leaking Underground Storage Tanks on Indian Land
LUSTs on Indian land in New Mexico and Oklahoma.

Date of Government Version: 05/03/2010
Date Data Arrived at EDR: 05/05/2010
Date Made Active in Reports: 05/27/2010
Number of Days to Update: 22

Source: EPA Region 6
Telephone: 214-665-6597
Last EDR Contact: 08/02/2010
Next Scheduled EDR Contact: 11/15/2010
Data Release Frequency: Varies

INDIAN LUST R4: Leaking Underground Storage Tanks on Indian Land
LUSTs on Indian land in Florida, Mississippi and North Carolina.

Date of Government Version: 05/19/2010
Date Data Arrived at EDR: 05/21/2010
Date Made Active in Reports: 08/09/2010
Number of Days to Update: 80

Source: EPA Region 4
Telephone: 404-562-8677
Last EDR Contact: 08/02/2010
Next Scheduled EDR Contact: 11/15/2010
Data Release Frequency: Semi-Annually

INDIAN LUST R9: Leaking Underground Storage Tanks on Indian Land
LUSTs on Indian land in Arizona, California, New Mexico and Nevada

Date of Government Version: 05/27/2010
Date Data Arrived at EDR: 05/28/2010
Date Made Active in Reports: 08/09/2010
Number of Days to Update: 73

Source: Environmental Protection Agency
Telephone: 415-972-3372
Last EDR Contact: 08/02/2010
Next Scheduled EDR Contact: 11/15/2010
Data Release Frequency: Quarterly

INDIAN LUST R7: Leaking Underground Storage Tanks on Indian Land
LUSTs on Indian land in Iowa, Kansas, and Nebraska

Date of Government Version: 11/04/2009
Date Data Arrived at EDR: 05/04/2010
Date Made Active in Reports: 07/07/2010
Number of Days to Update: 64

Source: EPA Region 7
Telephone: 913-551-7003
Last EDR Contact: 08/11/2010
Next Scheduled EDR Contact: 11/15/2010
Data Release Frequency: Varies

State and tribal registered storage tank lists

GOVERNMENT RECORDS SEARCHED / DATA CURRENCY TRACKING

UST: Active UST Facilities
Active UST facilities gathered from the local regulatory agencies

Date of Government Version: 07/23/2010
Date Data Arrived at EDR: 07/23/2010
Date Made Active in Reports: 08/12/2010
Number of Days to Update: 20

Source: SWRCB
Telephone: 916-480-1028
Last EDR Contact: 06/23/2010
Next Scheduled EDR Contact: 10/04/2010
Data Release Frequency: Semi-Annually

AST: Aboveground Petroleum Storage Tank Facilities
Registered Aboveground Storage Tanks.

Date of Government Version: 08/01/2009
Date Data Arrived at EDR: 09/10/2009
Date Made Active in Reports: 10/01/2009
Number of Days to Update: 21

Source: State Water Resources Control Board
Telephone: 916-341-5712
Last EDR Contact: 07/12/2010
Next Scheduled EDR Contact: 10/25/2010
Data Release Frequency: Quarterly

INDIAN UST R10: Underground Storage Tanks on Indian Land
The Indian Underground Storage Tank (UST) database provides information about underground storage tanks on Indian land in EPA Region 10 (Alaska, Idaho, Oregon, Washington, and Tribal Nations).

Date of Government Version: 05/04/2010
Date Data Arrived at EDR: 05/05/2010
Date Made Active in Reports: 05/27/2010
Number of Days to Update: 22

Source: EPA Region 10
Telephone: 206-553-2857
Last EDR Contact: 08/02/2010
Next Scheduled EDR Contact: 11/15/2010
Data Release Frequency: Quarterly

INDIAN UST R9: Underground Storage Tanks on Indian Land
The Indian Underground Storage Tank (UST) database provides information about underground storage tanks on Indian land in EPA Region 9 (Arizona, California, Hawaii, Nevada, the Pacific Islands, and Tribal Nations).

Date of Government Version: 05/27/2010
Date Data Arrived at EDR: 05/28/2010
Date Made Active in Reports: 08/09/2010
Number of Days to Update: 73

Source: EPA Region 9
Telephone: 415-972-3368
Last EDR Contact: 08/02/2010
Next Scheduled EDR Contact: 11/15/2010
Data Release Frequency: Quarterly

INDIAN UST R8: Underground Storage Tanks on Indian Land
The Indian Underground Storage Tank (UST) database provides information about underground storage tanks on Indian land in EPA Region 8 (Colorado, Montana, North Dakota, South Dakota, Utah, Wyoming and 27 Tribal Nations).

Date of Government Version: 05/24/2010
Date Data Arrived at EDR: 05/27/2010
Date Made Active in Reports: 08/09/2010
Number of Days to Update: 74

Source: EPA Region 8
Telephone: 303-312-6137
Last EDR Contact: 08/02/2010
Next Scheduled EDR Contact: 11/15/2010
Data Release Frequency: Quarterly

INDIAN UST R7: Underground Storage Tanks on Indian Land
The Indian Underground Storage Tank (UST) database provides information about underground storage tanks on Indian land in EPA Region 7 (Iowa, Kansas, Missouri, Nebraska, and 9 Tribal Nations).

Date of Government Version: 04/01/2008
Date Data Arrived at EDR: 12/30/2008
Date Made Active in Reports: 03/16/2009
Number of Days to Update: 76

Source: EPA Region 7
Telephone: 913-551-7003
Last EDR Contact: 08/11/2010
Next Scheduled EDR Contact: 11/15/2010
Data Release Frequency: Varies

INDIAN UST R6: Underground Storage Tanks on Indian Land
The Indian Underground Storage Tank (UST) database provides information about underground storage tanks on Indian land in EPA Region 6 (Louisiana, Arkansas, Oklahoma, New Mexico, Texas and 65 Tribes).

Date of Government Version: 05/03/2010
Date Data Arrived at EDR: 05/05/2010
Date Made Active in Reports: 05/27/2010
Number of Days to Update: 22

Source: EPA Region 6
Telephone: 214-665-7591
Last EDR Contact: 08/02/2010
Next Scheduled EDR Contact: 11/15/2010
Data Release Frequency: Semi-Annually

INDIAN UST R5: Underground Storage Tanks on Indian Land

The Indian Underground Storage Tank (UST) database provides information about underground storage tanks on Indian land in EPA Region 5 (Michigan, Minnesota and Wisconsin and Tribal Nations).

Date of Government Version: 02/11/2010
Date Data Arrived at EDR: 02/11/2010
Date Made Active in Reports: 04/12/2010
Number of Days to Update: 60

Source: EPA Region 5
Telephone: 312-886-6136
Last EDR Contact: 08/02/2010
Next Scheduled EDR Contact: 11/15/2010
Data Release Frequency: Varies

INDIAN UST R4: Underground Storage Tanks on Indian Land

The Indian Underground Storage Tank (UST) database provides information about underground storage tanks on Indian land in EPA Region 4 (Alabama, Florida, Georgia, Kentucky, Mississippi, North Carolina, South Carolina, Tennessee and Tribal Nations)

Date of Government Version: 05/19/2010
Date Data Arrived at EDR: 05/21/2010
Date Made Active in Reports: 08/09/2010
Number of Days to Update: 80

Source: EPA Region 4
Telephone: 404-562-9424
Last EDR Contact: 08/02/2010
Next Scheduled EDR Contact: 11/15/2010
Data Release Frequency: Semi-Annually

INDIAN UST R1: Underground Storage Tanks on Indian Land

The Indian Underground Storage Tank (UST) database provides information about underground storage tanks on Indian land in EPA Region 1 (Connecticut, Maine, Massachusetts, New Hampshire, Rhode Island, Vermont and ten Tribal Nations).

Date of Government Version: 02/19/2009
Date Data Arrived at EDR: 02/19/2009
Date Made Active in Reports: 03/16/2009
Number of Days to Update: 25

Source: EPA, Region 1
Telephone: 617-918-1313
Last EDR Contact: 08/02/2010
Next Scheduled EDR Contact: 11/15/2010
Data Release Frequency: Varies

FEMA UST: Underground Storage Tank Listing

A listing of all FEMA owned underground storage tanks.

Date of Government Version: 01/01/2010
Date Data Arrived at EDR: 02/16/2010
Date Made Active in Reports: 04/12/2010
Number of Days to Update: 55

Source: FEMA
Telephone: 202-646-5797
Last EDR Contact: 07/19/2010
Next Scheduled EDR Contact: 11/01/2010
Data Release Frequency: Varies

State and tribal voluntary cleanup sites

INDIAN VCP R7: Voluntary Cleanup Priority Lisitng

A listing of voluntary cleanup priority sites located on Indian Land located in Region 7.

Date of Government Version: 03/20/2008
Date Data Arrived at EDR: 04/22/2008
Date Made Active in Reports: 05/19/2008
Number of Days to Update: 27

Source: EPA, Region 7
Telephone: 913-551-7365
Last EDR Contact: 04/20/2009
Next Scheduled EDR Contact: 07/20/2009
Data Release Frequency: Varies

VCP: Voluntary Cleanup Program Properties

Contains low threat level properties with either confirmed or unconfirmed releases and the project proponents have request that DTSC oversee investigation and/or cleanup activities and have agreed to provide coverage for DTSC's costs.

Date of Government Version: 06/16/2010
Date Data Arrived at EDR: 06/17/2010
Date Made Active in Reports: 07/07/2010
Number of Days to Update: 20

Source: Department of Toxic Substances Control
Telephone: 916-323-3400
Last EDR Contact: 08/11/2010
Next Scheduled EDR Contact: 11/22/2010
Data Release Frequency: Quarterly

INDIAN VCP R1: Voluntary Cleanup Priority Listing
A listing of voluntary cleanup priority sites located on Indian Land located in Region 1.

Date of Government Version: 04/02/2008
Date Data Arrived at EDR: 04/22/2008
Date Made Active in Reports: 05/19/2008
Number of Days to Update: 27

Source: EPA, Region 1
Telephone: 617-918-1102
Last EDR Contact: 07/08/2010
Next Scheduled EDR Contact: 10/18/2010
Data Release Frequency: Varies

ADDITIONAL ENVIRONMENTAL RECORDS

Local Brownfield lists

US BROWNFIELDS: A Listing of Brownfields Sites
Included in the listing are brownfields properties addresses by Cooperative Agreement Recipients and brownfields properties addressed by Targeted Brownfields Assessments. Targeted Brownfields Assessments-EPA's Targeted Brownfields Assessments (TBA) program is designed to help states, tribes, and municipalities--especially those without EPA Brownfields Assessment Demonstration Pilots--minimize the uncertainties of contamination often associated with brownfields. Under the TBA program, EPA provides funding and/or technical assistance for environmental assessments at brownfields sites throughout the country. Targeted Brownfields Assessments supplement and work with other efforts under EPA's Brownfields Initiative to promote cleanup and redevelopment of brownfields. Cooperative Agreement Recipients-States, political subdivisions, territories, and Indian tribes become Brownfields Cleanup Revolving Loan Fund (BCRLF) cooperative agreement recipients when they enter into BCRLF cooperative agreements with the U.S. EPA. EPA selects BCRLF cooperative agreement recipients based on a proposal and application process. BCRLF cooperative agreement recipients must use EPA funds provided through BCRLF cooperative agreement for specified brownfields-related cleanup activities.

Date of Government Version: 06/24/2010
Date Data Arrived at EDR: 06/25/2010
Date Made Active in Reports: 08/17/2010
Number of Days to Update: 53

Source: Environmental Protection Agency
Telephone: 202-566-2777
Last EDR Contact: 06/25/2010
Next Scheduled EDR Contact: 10/11/2010
Data Release Frequency: Semi-Annually

Local Lists of Landfill / Solid Waste Disposal Sites

ODI: Open Dump Inventory
An open dump is defined as a disposal facility that does not comply with one or more of the Part 257 or Part 258 Subtitle D Criteria.

Date of Government Version: 06/30/1985
Date Data Arrived at EDR: 08/09/2004
Date Made Active in Reports: 09/17/2004
Number of Days to Update: 39

Source: Environmental Protection Agency
Telephone: 800-424-9346
Last EDR Contact: 06/09/2004
Next Scheduled EDR Contact: N/A
Data Release Frequency: No Update Planned

DEBRIS REGION 9: Torres Martinez Reservation Illegal Dump Site Locations
A listing of illegal dump sites location on the Torres Martinez Indian Reservation located in eastern Riverside County and northern Imperial County, California.

Date of Government Version: 01/12/2009
Date Data Arrived at EDR: 05/07/2009
Date Made Active in Reports: 09/21/2009
Number of Days to Update: 137

Source: EPA, Region 9
Telephone: 415-947-4219
Last EDR Contact: 07/28/2010
Next Scheduled EDR Contact: 09/20/2010
Data Release Frequency: Varies

WMUDS/SWAT: Waste Management Unit Database

Waste Management Unit Database System. WMUDS is used by the State Water Resources Control Board staff and the Regional Water Quality Control Boards for program tracking and inventory of waste management units. WMUDS is composed of the following databases: Facility Information, Scheduled Inspections Information, Waste Management Unit Information, SWAT Program Information, SWAT Report Summary Information, SWAT Report Summary Data, Chapter 15 (formerly Subchapter 15) Information, Chapter 15 Monitoring Parameters, TPCA Program Information, RCRA Program Information, Closure Information, and Interested Parties Information.

Date of Government Version: 04/01/2000
Date Data Arrived at EDR: 04/10/2000
Date Made Active in Reports: 05/10/2000
Number of Days to Update: 30

Source: State Water Resources Control Board
Telephone: 916-227-4448
Last EDR Contact: 08/16/2010
Next Scheduled EDR Contact: 11/29/2010
Data Release Frequency: Quarterly

SWRCY: Recycler Database

A listing of recycling facilities in California.

Date of Government Version: 06/24/2010
Date Data Arrived at EDR: 06/25/2010
Date Made Active in Reports: 07/09/2010
Number of Days to Update: 14

Source: Department of Conservation
Telephone: 916-323-3836
Last EDR Contact: 06/25/2010
Next Scheduled EDR Contact: 10/04/2010
Data Release Frequency: Quarterly

HAULERS: Registered Waste Tire Haulers Listing

A listing of registered waste tire haulers.

Date of Government Version: 07/19/2010
Date Data Arrived at EDR: 07/21/2010
Date Made Active in Reports: 08/12/2010
Number of Days to Update: 22

Source: Integrated Waste Management Board
Telephone: 916-341-6422
Last EDR Contact: 07/07/2010
Next Scheduled EDR Contact: 09/06/2010
Data Release Frequency: Varies

INDIAN ODI: Report on the Status of Open Dumps on Indian Lands

Location of open dumps on Indian land.

Date of Government Version: 12/31/1998
Date Data Arrived at EDR: 12/03/2007
Date Made Active in Reports: 01/24/2008
Number of Days to Update: 52

Source: Environmental Protection Agency
Telephone: 703-308-8245
Last EDR Contact: 08/09/2010
Next Scheduled EDR Contact: 11/22/2010
Data Release Frequency: Varies

Local Lists of Hazardous waste / Contaminated Sites

US CDL: Clandestine Drug Labs

A listing of clandestine drug lab locations. The U.S. Department of Justice ("the Department") provides this web site as a public service. It contains addresses of some locations where law enforcement agencies reported they found chemicals or other items that indicated the presence of either clandestine drug laboratories or dumpsites. In most cases, the source of the entries is not the Department, and the Department has not verified the entry and does not guarantee its accuracy. Members of the public must verify the accuracy of all entries by, for example, contacting local law enforcement and local health departments.

Date of Government Version: 05/07/2010
Date Data Arrived at EDR: 06/18/2010
Date Made Active in Reports: 08/17/2010
Number of Days to Update: 60

Source: Drug Enforcement Administration
Telephone: 202-307-1000
Last EDR Contact: 03/08/2010
Next Scheduled EDR Contact: 09/20/2010
Data Release Frequency: Quarterly

HIST CAL-SITES: Calsites Database

The Calsites database contains potential or confirmed hazardous substance release properties. In 1996, California EPA reevaluated and significantly reduced the number of sites in the Calsites database. No longer updated by the state agency. It has been replaced by ENVIROSTOR.

Date of Government Version: 08/08/2005
Date Data Arrived at EDR: 08/03/2006
Date Made Active in Reports: 08/24/2006
Number of Days to Update: 21

Source: Department of Toxic Substance Control
Telephone: 916-323-3400
Last EDR Contact: 02/23/2009
Next Scheduled EDR Contact: 05/25/2009
Data Release Frequency: No Update Planned

SCH: School Property Evaluation Program

This category contains proposed and existing school sites that are being evaluated by DTSC for possible hazardous materials contamination. In some cases, these properties may be listed in the CalSites category depending on the level of threat to public health and safety or the environment they pose.

Date of Government Version: 06/16/2010
Date Data Arrived at EDR: 06/17/2010
Date Made Active in Reports: 07/07/2010
Number of Days to Update: 20

Source: Department of Toxic Substances Control
Telephone: 916-323-3400
Last EDR Contact: 08/11/2010
Next Scheduled EDR Contact: 11/22/2010
Data Release Frequency: Quarterly

TOXIC PITS: Toxic Pits Cleanup Act Sites

Toxic PITS Cleanup Act Sites. TOXIC PITS identifies sites suspected of containing hazardous substances where cleanup has not yet been completed.

Date of Government Version: 07/01/1995
Date Data Arrived at EDR: 08/30/1995
Date Made Active in Reports: 09/26/1995
Number of Days to Update: 27

Source: State Water Resources Control Board
Telephone: 916-227-4364
Last EDR Contact: 01/26/2009
Next Scheduled EDR Contact: 04/27/2009
Data Release Frequency: No Update Planned

CDL: Clandestine Drug Labs

A listing of drug lab locations. Listing of a location in this database does not indicate that any illegal drug lab materials were or were not present there, and does not constitute a determination that the location either requires or does not require additional cleanup work.

Date of Government Version: 12/31/2009
Date Data Arrived at EDR: 02/25/2010
Date Made Active in Reports: 03/04/2010
Number of Days to Update: 7

Source: Department of Toxic Substances Control
Telephone: 916-255-6504
Last EDR Contact: 08/16/2010
Next Scheduled EDR Contact: 10/18/2010
Data Release Frequency: Varies

US HIST CDL: National Clandestine Laboratory Register

A listing of clandestine drug lab locations. The U.S. Department of Justice ("the Department") provides this web site as a public service. It contains addresses of some locations where law enforcement agencies reported they found chemicals or other items that indicated the presence of either clandestine drug laboratories or dumpsites. In most cases, the source of the entries is not the Department, and the Department has not verified the entry and does not guarantee its accuracy. Members of the public must verify the accuracy of all entries by, for example, contacting local law enforcement and local health departments.

Date of Government Version: 09/01/2007
Date Data Arrived at EDR: 11/19/2008
Date Made Active in Reports: 03/30/2009
Number of Days to Update: 131

Source: Drug Enforcement Administration
Telephone: 202-307-1000
Last EDR Contact: 03/23/2009
Next Scheduled EDR Contact: 06/22/2009
Data Release Frequency: No Update Planned

Local Lists of Registered Storage Tanks

CA FID UST: Facility Inventory Database

The Facility Inventory Database (FID) contains a historical listing of active and inactive underground storage tank locations from the State Water Resource Control Board. Refer to local/county source for current data.

Date of Government Version: 10/31/1994
Date Data Arrived at EDR: 09/05/1995
Date Made Active in Reports: 09/29/1995
Number of Days to Update: 24

Source: California Environmental Protection Agency
Telephone: 916-341-5851
Last EDR Contact: 12/28/1998
Next Scheduled EDR Contact: N/A
Data Release Frequency: No Update Planned

UST MENDOCINO: Mendocino County UST Database
A listing of underground storage tank locations in Mendocino County.

Date of Government Version: 09/23/2009
Date Data Arrived at EDR: 09/23/2009
Date Made Active in Reports: 10/01/2009
Number of Days to Update: 8

Source: Department of Public Health
Telephone: 707-463-4466
Last EDR Contact: 06/07/2010
Next Scheduled EDR Contact: 09/20/2010
Data Release Frequency: Annually

HIST UST: Hazardous Substance Storage Container Database
The Hazardous Substance Storage Container Database is a historical listing of UST sites. Refer to local/county source for current data.

Date of Government Version: 10/15/1990
Date Data Arrived at EDR: 01/25/1991
Date Made Active in Reports: 02/12/1991
Number of Days to Update: 18

Source: State Water Resources Control Board
Telephone: 916-341-5851
Last EDR Contact: 07/26/2001
Next Scheduled EDR Contact: N/A
Data Release Frequency: No Update Planned

SWEEPS UST: SWEEPS UST Listing
Statewide Environmental Evaluation and Planning System. This underground storage tank listing was updated and maintained by a company contacted by the SWRCB in the early 1990's. The listing is no longer updated or maintained. The local agency is the contact for more information on a site on the SWEEPS list.

Date of Government Version: 06/01/1994
Date Data Arrived at EDR: 07/07/2005
Date Made Active in Reports: 08/11/2005
Number of Days to Update: 35

Source: State Water Resources Control Board
Telephone: N/A
Last EDR Contact: 06/03/2005
Next Scheduled EDR Contact: N/A
Data Release Frequency: No Update Planned

Local Land Records

LIENS 2: CERCLA Lien Information
A Federal CERCLA ('Superfund') lien can exist by operation of law at any site or property at which EPA has spent Superfund monies. These monies are spent to investigate and address releases and threatened releases of contamination. CERCLIS provides information as to the identity of these sites and properties.

Date of Government Version: 05/06/2010
Date Data Arrived at EDR: 05/11/2010
Date Made Active in Reports: 08/09/2010
Number of Days to Update: 90

Source: Environmental Protection Agency
Telephone: 202-564-6023
Last EDR Contact: 08/02/2010
Next Scheduled EDR Contact: 11/15/2010
Data Release Frequency: Varies

LUCIS: Land Use Control Information System
LUCIS contains records of land use control information pertaining to the former Navy Base Realignment and Closure properties.

Date of Government Version: 12/09/2005
Date Data Arrived at EDR: 12/11/2006
Date Made Active in Reports: 01/11/2007
Number of Days to Update: 31

Source: Department of the Navy
Telephone: 843-820-7326
Last EDR Contact: 05/24/2010
Next Scheduled EDR Contact: 09/06/2010
Data Release Frequency: Varies

LIENS: Environmental Liens Listing
A listing of property locations with environmental liens for California where DTSC is a lien holder.

Date of Government Version: 05/05/2010
Date Data Arrived at EDR: 05/07/2010
Date Made Active in Reports: 05/18/2010
Number of Days to Update: 11

Source: Department of Toxic Substances Control
Telephone: 916-323-3400
Last EDR Contact: 07/19/2010
Next Scheduled EDR Contact: 11/01/2010
Data Release Frequency: Varies

DEED: Deed Restriction Listing

Site Mitigation and Brownfields Reuse Program Facility Sites with Deed Restrictions & Hazardous Waste Management Program Facility Sites with Deed / Land Use Restriction. The DTSC Site Mitigation and Brownfields Reuse Program (SMBRP) list includes sites cleaned up under the program's oversight and generally does not include current or former hazardous waste facilities that required a hazardous waste facility permit. The list represents deed restrictions that are active. Some sites have multiple deed restrictions. The DTSC Hazardous Waste Management Program (HWMP) has developed a list of current or former hazardous waste facilities that have a recorded land use restriction at the local county recorder's office. The land use restrictions on this list were required by the DTSC HWMP as a result of the presence of hazardous substances that remain on site after the facility (or part of the facility) has been closed or cleaned up. The types of land use restriction include deed notice, deed restriction, or a land use restriction that binds current and future owners.

Date of Government Version: 06/14/2010
Date Data Arrived at EDR: 06/15/2010
Date Made Active in Reports: 07/07/2010
Number of Days to Update: 22

Source: Department of Toxic Substances Control
Telephone: 916-323-3400
Last EDR Contact: 06/15/2010
Next Scheduled EDR Contact: 09/27/2010
Data Release Frequency: Semi-Annually

Records of Emergency Release Reports

HMIRS: Hazardous Materials Information Reporting System

Hazardous Materials Incident Report System. HMIRS contains hazardous material spill incidents reported to DOT.

Date of Government Version: 04/06/2010
Date Data Arrived at EDR: 04/07/2010
Date Made Active in Reports: 05/27/2010
Number of Days to Update: 50

Source: U.S. Department of Transportation
Telephone: 202-366-4555
Last EDR Contact: 07/09/2010
Next Scheduled EDR Contact: 10/18/2010
Data Release Frequency: Annually

CHMIRS: California Hazardous Material Incident Report System

California Hazardous Material Incident Reporting System. CHMIRS contains information on reported hazardous material incidents (accidental releases or spills).

Date of Government Version: 12/31/2007
Date Data Arrived at EDR: 05/09/2008
Date Made Active in Reports: 06/20/2008
Number of Days to Update: 42

Source: Office of Emergency Services
Telephone: 916-845-8400
Last EDR Contact: 08/02/2010
Next Scheduled EDR Contact: 11/15/2010
Data Release Frequency: Varies

LDS: Land Disposal Sites Listing

The Land Disposal program regulates of waste discharge to land for treatment, storage and disposal in waste management units.

Date of Government Version: 07/23/2010
Date Data Arrived at EDR: 07/23/2010
Date Made Active in Reports: 08/12/2010
Number of Days to Update: 20

Source: State Water Qualilty Control Board
Telephone: 866-480-1028
Last EDR Contact: 07/23/2010
Next Scheduled EDR Contact: 10/04/2010
Data Release Frequency: Quarterly

MCS: Military Cleanup Sites Listing

The State Water Resources Control Board and nine Regional Water Quality Control Boards partner with the Department of Defense (DoD) through the Defense and State Memorandum of Agreement (DSMOA) to oversee the investigation and remediation of water quality issues at military facilities.

Date of Government Version: 07/23/2010
Date Data Arrived at EDR: 07/23/2010
Date Made Active in Reports: 08/12/2010
Number of Days to Update: 20

Source: State Water Resources Control Board
Telephone: 866-480-1028
Last EDR Contact: 07/23/2010
Next Scheduled EDR Contact: 10/04/2010
Data Release Frequency: Quarterly

Other Ascertainable Records

GOVERNMENT RECORDS SEARCHED / DATA CURRENCY TRACKING

RCRA-NonGen: RCRA - Non Generators

RCRAInfo is EPA's comprehensive information system, providing access to data supporting the Resource Conservation and Recovery Act (RCRA) of 1976 and the Hazardous and Solid Waste Amendments (HSWA) of 1984. The database includes selective information on sites which generate, transport, store, treat and/or dispose of hazardous waste as defined by the Resource Conservation and Recovery Act (RCRA). Non-Generators do not presently generate hazardous waste.

Date of Government Version: 02/17/2010
Date Data Arrived at EDR: 02/19/2010
Date Made Active in Reports: 05/17/2010
Number of Days to Update: 87

Source: Environmental Protection Agency
Telephone: (415) 495-8895
Last EDR Contact: 07/09/2010
Next Scheduled EDR Contact: 10/18/2010
Data Release Frequency: Varies

DOT OPS: Incident and Accident Data

Department of Transporation, Office of Pipeline Safety Incident and Accident data.

Date of Government Version: 01/12/2010
Date Data Arrived at EDR: 02/09/2010
Date Made Active in Reports: 04/12/2010
Number of Days to Update: 62

Source: Department of Transporation, Office of Pipeline Safety
Telephone: 202-366-4595
Last EDR Contact: 08/11/2010
Next Scheduled EDR Contact: 11/22/2010
Data Release Frequency: Varies

DOD: Department of Defense Sites

This data set consists of federally owned or administered lands, administered by the Department of Defense, that have any area equal to or greater than 640 acres of the United States, Puerto Rico, and the U.S. Virgin Islands.

Date of Government Version: 12/31/2005
Date Data Arrived at EDR: 11/10/2006
Date Made Active in Reports: 01/11/2007
Number of Days to Update: 62

Source: USGS
Telephone: 703-692-8801
Last EDR Contact: 07/22/2010
Next Scheduled EDR Contact: 11/01/2010
Data Release Frequency: Semi-Annually

FUDS: Formerly Used Defense Sites

The listing includes locations of Formerly Used Defense Sites properties where the US Army Corps of Engineers is actively working or will take necessary cleanup actions.

Date of Government Version: 12/31/2008
Date Data Arrived at EDR: 09/30/2009
Date Made Active in Reports: 12/01/2009
Number of Days to Update: 62

Source: U.S. Army Corps of Engineers
Telephone: 202-528-4285
Last EDR Contact: 08/12/2010
Next Scheduled EDR Contact: 09/27/2010
Data Release Frequency: Varies

CONSENT: Superfund (CERCLA) Consent Decrees

Major legal settlements that establish responsibility and standards for cleanup at NPL (Superfund) sites. Released periodically by United States District Courts after settlement by parties to litigation matters.

Date of Government Version: 04/11/2010
Date Data Arrived at EDR: 04/19/2010
Date Made Active in Reports: 05/17/2010
Number of Days to Update: 28

Source: Department of Justice, Consent Decree Library
Telephone: Varies
Last EDR Contact: 07/08/2010
Next Scheduled EDR Contact: 10/18/2010
Data Release Frequency: Varies

ROD: Records Of Decision

Record of Decision. ROD documents mandate a permanent remedy at an NPL (Superfund) site containing technical and health information to aid in the cleanup.

Date of Government Version: 06/01/2010
Date Data Arrived at EDR: 06/16/2010
Date Made Active in Reports: 08/17/2010
Number of Days to Update: 62

Source: EPA
Telephone: 703-416-0223
Last EDR Contact: 06/16/2010
Next Scheduled EDR Contact: 09/27/2010
Data Release Frequency: Annually

GOVERNMENT RECORDS SEARCHED / DATA CURRENCY TRACKING

UMTRA: Uranium Mill Tailings Sites

Uranium ore was mined by private companies for federal government use in national defense programs. When the mills shut down, large piles of the sand-like material (mill tailings) remain after uranium has been extracted from the ore. Levels of human exposure to radioactive materials from the piles are low; however, in some cases tailings were used as construction materials before the potential health hazards of the tailings were recognized.

Date of Government Version: 01/05/2009
Date Data Arrived at EDR: 05/07/2009
Date Made Active in Reports: 05/08/2009
Number of Days to Update: 1

Source: Department of Energy
Telephone: 505-845-0011
Last EDR Contact: 06/01/2010
Next Scheduled EDR Contact: 09/13/2010
Data Release Frequency: Varies

MINES: Mines Master Index File

Contains all mine identification numbers issued for mines active or opened since 1971. The data also includes violation information.

Date of Government Version: 02/12/2010
Date Data Arrived at EDR: 03/10/2010
Date Made Active in Reports: 05/17/2010
Number of Days to Update: 68

Source: Department of Labor, Mine Safety and Health Administration
Telephone: 303-231-5959
Last EDR Contact: 06/09/2010
Next Scheduled EDR Contact: 09/20/2010
Data Release Frequency: Semi-Annually

TRIS: Toxic Chemical Release Inventory System

Toxic Release Inventory System. TRIS identifies facilities which release toxic chemicals to the air, water and land in reportable quantities under SARA Title III Section 313.

Date of Government Version: 12/31/2008
Date Data Arrived at EDR: 01/13/2010
Date Made Active in Reports: 02/18/2010
Number of Days to Update: 36

Source: EPA
Telephone: 202-566-0250
Last EDR Contact: 06/04/2010
Next Scheduled EDR Contact: 09/13/2010
Data Release Frequency: Annually

TSCA: Toxic Substances Control Act

Toxic Substances Control Act. TSCA identifies manufacturers and importers of chemical substances included on the TSCA Chemical Substance Inventory list. It includes data on the production volume of these substances by plant site.

Date of Government Version: 12/31/2002
Date Data Arrived at EDR: 04/14/2006
Date Made Active in Reports: 05/30/2006
Number of Days to Update: 46

Source: EPA
Telephone: 202-260-5521
Last EDR Contact: 07/07/2010
Next Scheduled EDR Contact: 10/11/2010
Data Release Frequency: Every 4 Years

FTTS: FIFRA/ TSCA Tracking System - FIFRA (Federal Insecticide, Fungicide, & Rodenticide Act)/TSCA (Toxic Substances Control Act)

FTTS tracks administrative cases and pesticide enforcement actions and compliance activities related to FIFRA, TSCA and EPCRA (Emergency Planning and Community Right-to-Know Act). To maintain currency, EDR contacts the Agency on a quarterly basis.

Date of Government Version: 04/09/2009
Date Data Arrived at EDR: 04/16/2009
Date Made Active in Reports: 05/11/2009
Number of Days to Update: 25

Source: EPA/Office of Prevention, Pesticides and Toxic Substances
Telephone: 202-566-1667
Last EDR Contact: 06/01/2010
Next Scheduled EDR Contact: 09/13/2010
Data Release Frequency: Quarterly

FTTS INSP: FIFRA/ TSCA Tracking System - FIFRA (Federal Insecticide, Fungicide, & Rodenticide Act)/TSCA (Toxic Substances Control Act)

A listing of FIFRA/TSCA Tracking System (FTTS) inspections and enforcements.

Date of Government Version: 04/09/2009
Date Data Arrived at EDR: 04/16/2009
Date Made Active in Reports: 05/11/2009
Number of Days to Update: 25

Source: EPA
Telephone: 202-566-1667
Last EDR Contact: 06/01/2010
Next Scheduled EDR Contact: 09/13/2010
Data Release Frequency: Quarterly

GOVERNMENT RECORDS SEARCHED / DATA CURRENCY TRACKING

HIST FTTS: FIFRA/TSCA Tracking System Administrative Case Listing

A complete administrative case listing from the FIFRA/TSCA Tracking System (FTTS) for all ten EPA regions. The information was obtained from the National Compliance Database (NCDB). NCDB supports the implementation of FIFRA (Federal Insecticide, Fungicide, and Rodenticide Act) and TSCA (Toxic Substances Control Act). Some EPA regions are now closing out records. Because of that, and the fact that some EPA regions are not providing EPA Headquarters with updated records, it was decided to create a HIST FTTS database. It included records that may not be included in the newer FTTS database updates. This database is no longer updated.

Date of Government Version: 10/19/2006
Date Data Arrived at EDR: 03/01/2007
Date Made Active in Reports: 04/10/2007
Number of Days to Update: 40

Source: Environmental Protection Agency
Telephone: 202-564-2501
Last EDR Contact: 12/17/2007
Next Scheduled EDR Contact: 03/17/2008
Data Release Frequency: No Update Planned

HIST FTTS INSP: FIFRA/TSCA Tracking System Inspection & Enforcement Case Listing

A complete inspection and enforcement case listing from the FIFRA/TSCA Tracking System (FTTS) for all ten EPA regions. The information was obtained from the National Compliance Database (NCDB). NCDB supports the implementation of FIFRA (Federal Insecticide, Fungicide, and Rodenticide Act) and TSCA (Toxic Substances Control Act). Some EPA regions are now closing out records. Because of that, and the fact that some EPA regions are not providing EPA Headquarters with updated records, it was decided to create a HIST FTTS database. It included records that may not be included in the newer FTTS database updates. This database is no longer updated.

Date of Government Version: 10/19/2006
Date Data Arrived at EDR: 03/01/2007
Date Made Active in Reports: 04/10/2007
Number of Days to Update: 40

Source: Environmental Protection Agency
Telephone: 202-564-2501
Last EDR Contact: 12/17/2008
Next Scheduled EDR Contact: 03/17/2008
Data Release Frequency: No Update Planned

SSTS: Section 7 Tracking Systems

Section 7 of the Federal Insecticide, Fungicide and Rodenticide Act, as amended (92 Stat. 829) requires all registered pesticide-producing establishments to submit a report to the Environmental Protection Agency by March 1st each year. Each establishment must report the types and amounts of pesticides, active ingredients and devices being produced, and those having been produced and sold or distributed in the past year.

Date of Government Version: 12/31/2008
Date Data Arrived at EDR: 01/06/2010
Date Made Active in Reports: 02/10/2010
Number of Days to Update: 35

Source: EPA
Telephone: 202-564-4203
Last EDR Contact: 08/16/2010
Next Scheduled EDR Contact: 11/15/2010
Data Release Frequency: Annually

ICIS: Integrated Compliance Information System

The Integrated Compliance Information System (ICIS) supports the information needs of the national enforcement and compliance program as well as the unique needs of the National Pollutant Discharge Elimination System (NPDES) program.

Date of Government Version: 04/24/2010
Date Data Arrived at EDR: 04/29/2010
Date Made Active in Reports: 05/17/2010
Number of Days to Update: 18

Source: Environmental Protection Agency
Telephone: 202-564-5088
Last EDR Contact: 06/25/2010
Next Scheduled EDR Contact: 10/11/2010
Data Release Frequency: Quarterly

PADS: PCB Activity Database System

PCB Activity Database. PADS Identifies generators, transporters, commercial storers and/or brokers and disposers of PCB's who are required to notify the EPA of such activities.

Date of Government Version: 02/01/2010
Date Data Arrived at EDR: 04/22/2010
Date Made Active in Reports: 08/09/2010
Number of Days to Update: 109

Source: EPA
Telephone: 202-566-0500
Last EDR Contact: 07/30/2010
Next Scheduled EDR Contact: 11/01/2010
Data Release Frequency: Annually

GOVERNMENT RECORDS SEARCHED / DATA CURRENCY TRACKING

MLTS: Material Licensing Tracking System

MLTS is maintained by the Nuclear Regulatory Commission and contains a list of approximately 8,100 sites which possess or use radioactive materials and which are subject to NRC licensing requirements. To maintain currency, EDR contacts the Agency on a quarterly basis.

Date of Government Version: 03/18/2010
Date Data Arrived at EDR: 04/06/2010
Date Made Active in Reports: 05/27/2010
Number of Days to Update: 51

Source: Nuclear Regulatory Commission
Telephone: 301-415-7169
Last EDR Contact: 06/14/2010
Next Scheduled EDR Contact: 09/27/2010
Data Release Frequency: Quarterly

RADINFO: Radiation Information Database

The Radiation Information Database (RADINFO) contains information about facilities that are regulated by U.S. Environmental Protection Agency (EPA) regulations for radiation and radioactivity.

Date of Government Version: 07/13/2010
Date Data Arrived at EDR: 07/14/2010
Date Made Active in Reports: 08/09/2010
Number of Days to Update: 26

Source: Environmental Protection Agency
Telephone: 202-343-9775
Last EDR Contact: 07/14/2010
Next Scheduled EDR Contact: 10/25/2010
Data Release Frequency: Quarterly

FINDS: Facility Index System/Facility Registry System

Facility Index System. FINDS contains both facility information and 'pointers' to other sources that contain more detail. EDR includes the following FINDS databases in this report: PCS (Permit Compliance System), AIRS (Aerometric Information Retrieval System), DOCKET (Enforcement Docket used to manage and track information on civil judicial enforcement cases for all environmental statutes), FURS (Federal Underground Injection Control), C-DOCKET (Criminal Docket System used to track criminal enforcement actions for all environmental statutes), FFIS (Federal Facilities Information System), STATE (State Environmental Laws and Statutes), and PADS (PCB Activity Data System).

Date of Government Version: 04/14/2010
Date Data Arrived at EDR: 04/16/2010
Date Made Active in Reports: 05/27/2010
Number of Days to Update: 41

Source: EPA
Telephone: (415) 947-8000
Last EDR Contact: 07/07/2010
Next Scheduled EDR Contact: 09/27/2010
Data Release Frequency: Quarterly

RAATS: RCRA Administrative Action Tracking System

RCRA Administration Action Tracking System. RAATS contains records based on enforcement actions issued under RCRA pertaining to major violators and includes administrative and civil actions brought by the EPA. For administration actions after September 30, 1995, data entry in the RAATS database was discontinued. EPA will retain a copy of the database for historical records. It was necessary to terminate RAATS because a decrease in agency resources made it impossible to continue to update the information contained in the database.

Date of Government Version: 04/17/1995
Date Data Arrived at EDR: 07/03/1995
Date Made Active in Reports: 08/07/1995
Number of Days to Update: 35

Source: EPA
Telephone: 202-564-4104
Last EDR Contact: 06/02/2008
Next Scheduled EDR Contact: 09/01/2008
Data Release Frequency: No Update Planned

BRS: Biennial Reporting System

The Biennial Reporting System is a national system administered by the EPA that collects data on the generation and management of hazardous waste. BRS captures detailed data from two groups: Large Quantity Generators (LQG) and Treatment, Storage, and Disposal Facilities.

Date of Government Version: 12/31/2007
Date Data Arrived at EDR: 02/25/2010
Date Made Active in Reports: 05/12/2010
Number of Days to Update: 76

Source: EPA/NTIS
Telephone: 800-424-9346
Last EDR Contact: 05/25/2010
Next Scheduled EDR Contact: 09/06/2010
Data Release Frequency: Biennially

GOVERNMENT RECORDS SEARCHED / DATA CURRENCY TRACKING

CA BOND EXP. PLAN: Bond Expenditure Plan
Department of Health Services developed a site-specific expenditure plan as the basis for an appropriation of Hazardous Substance Cleanup Bond Act funds. It is not updated.

Date of Government Version: 01/01/1989
Date Data Arrived at EDR: 07/27/1994
Date Made Active in Reports: 08/02/1994
Number of Days to Update: 6

Source: Department of Health Services
Telephone: 916-255-2118
Last EDR Contact: 05/31/1994
Next Scheduled EDR Contact: N/A
Data Release Frequency: No Update Planned

CA WDS: Waste Discharge System
Sites which have been issued waste discharge requirements.

Date of Government Version: 06/19/2007
Date Data Arrived at EDR: 06/20/2007
Date Made Active in Reports: 06/29/2007
Number of Days to Update: 9

Source: State Water Resources Control Board
Telephone: 916-341-5227
Last EDR Contact: 06/01/2010
Next Scheduled EDR Contact: 09/13/2010
Data Release Frequency: Quarterly

NPDES: NPDES Permits Listing
A listing of NPDES permits, including stormwater.

Date of Government Version: 05/21/2010
Date Data Arrived at EDR: 05/25/2010
Date Made Active in Reports: 07/07/2010
Number of Days to Update: 43

Source: State Water Resources Control Board
Telephone: 916-445-9379
Last EDR Contact: 05/25/2010
Next Scheduled EDR Contact: 09/06/2010
Data Release Frequency: Quarterly

CORTESE: "Cortese" Hazardous Waste & Substances Sites List
The sites for the list are designated by the State Water Resource Control Board (LUST), the Integrated Waste Board (SWF/LS), and the Department of Toxic Substances Control (Cal-Sites). This listing is no longer updated by the state agency.

Date of Government Version: 07/08/2010
Date Data Arrived at EDR: 07/09/2010
Date Made Active in Reports: 08/12/2010
Number of Days to Update: 34

Source: CAL EPA/Office of Emergency Information
Telephone: 916-323-3400
Last EDR Contact: 07/09/2010
Next Scheduled EDR Contact: 10/18/2010
Data Release Frequency: Quarterly

HIST CORTESE: Hazardous Waste & Substance Site List
The sites for the list are designated by the State Water Resource Control Board [LUST], the Integrated Waste Board [SWF/LS], and the Department of Toxic Substances Control [CALSITES].

Date of Government Version: 04/01/2001
Date Data Arrived at EDR: 01/22/2009
Date Made Active in Reports: 04/08/2009
Number of Days to Update: 76

Source: Department of Toxic Substances Control
Telephone: 916-323-3400
Last EDR Contact: 01/22/2009
Next Scheduled EDR Contact: N/A
Data Release Frequency: No Update Planned

NOTIFY 65: Proposition 65 Records
Proposition 65 Notification Records. NOTIFY 65 contains facility notifications about any release which could impact drinking water and thereby expose the public to a potential health risk.

Date of Government Version: 10/21/1993
Date Data Arrived at EDR: 11/01/1993
Date Made Active in Reports: 11/19/1993
Number of Days to Update: 18

Source: State Water Resources Control Board
Telephone: 916-445-3846
Last EDR Contact: 06/25/2010
Next Scheduled EDR Contact: 10/11/2010
Data Release Frequency: No Update Planned

GOVERNMENT RECORDS SEARCHED / DATA CURRENCY TRACKING

DRYCLEANERS: Cleaner Facilities

A list of drycleaner related facilities that have EPA ID numbers. These are facilities with certain SIC codes: power laundries, family and commercial; garment pressing and cleaner's agents; linen supply; coin-operated laundries and cleaning; drycleaning plants, except rugs; carpet and upholster cleaning; industrial launderers; laundry and garment services.

Date of Government Version: 12/22/2009
Date Data Arrived at EDR: 01/25/2010
Date Made Active in Reports: 01/29/2010
Number of Days to Update: 4

Source: Department of Toxic Substance Control
Telephone: 916-327-4498
Last EDR Contact: 07/21/2010
Next Scheduled EDR Contact: 09/27/2010
Data Release Frequency: Annually

WIP: Well Investigation Program Case List

Well Investigation Program case in the San Gabriel and San Fernando Valley area.

Date of Government Version: 07/03/2009
Date Data Arrived at EDR: 07/21/2009
Date Made Active in Reports: 08/03/2009
Number of Days to Update: 13

Source: Los Angeles Water Quality Control Board
Telephone: 213-576-6726
Last EDR Contact: 07/09/2010
Next Scheduled EDR Contact: 10/18/2010
Data Release Frequency: Varies

HAZNET: Facility and Manifest Data

Facility and Manifest Data. The data is extracted from the copies of hazardous waste manifests received each year by the DTSC. The annual volume of manifests is typically 700,000 - 1,000,000 annually, representing approximately 350,000 - 500,000 shipments. Data are from the manifests submitted without correction, and therefore many contain some invalid values for data elements such as generator ID, TSD ID, waste category, and disposal method.

Date of Government Version: 12/31/2009
Date Data Arrived at EDR: 07/07/2010
Date Made Active in Reports: 08/12/2010
Number of Days to Update: 36

Source: California Environmental Protection Agency
Telephone: 916-255-1136
Last EDR Contact: 07/21/2010
Next Scheduled EDR Contact: 11/01/2010
Data Release Frequency: Annually

EMI: Emissions Inventory Data

Toxics and criteria pollutant emissions data collected by the ARB and local air pollution agencies.

Date of Government Version: 12/31/2007
Date Data Arrived at EDR: 07/14/2009
Date Made Active in Reports: 07/23/2009
Number of Days to Update: 9

Source: California Air Resources Board
Telephone: 916-322-2990
Last EDR Contact: 07/09/2010
Next Scheduled EDR Contact: 10/11/2010
Data Release Frequency: Varies

INDIAN RESERV: Indian Reservations

This map layer portrays Indian administered lands of the United States that have any area equal to or greater than 640 acres.

Date of Government Version: 12/31/2005
Date Data Arrived at EDR: 12/08/2006
Date Made Active in Reports: 01/11/2007
Number of Days to Update: 34

Source: USGS
Telephone: 202-208-3710
Last EDR Contact: 07/22/2010
Next Scheduled EDR Contact: 11/01/2010
Data Release Frequency: Semi-Annually

SCRD DRYCLEANERS: State Coalition for Remediation of Drycleaners Listing

The State Coalition for Remediation of Drycleaners was established in 1998, with support from the U.S. EPA Office of Superfund Remediation and Technology Innovation. It is comprised of representatives of states with established drycleaner remediation programs. Currently the member states are Alabama, Connecticut, Florida, Illinois, Kansas, Minnesota, Missouri, North Carolina, Oregon, South Carolina, Tennessee, Texas, and Wisconsin.

Date of Government Version: 05/12/2010
Date Data Arrived at EDR: 05/13/2010
Date Made Active in Reports: 08/17/2010
Number of Days to Update: 96

Source: Environmental Protection Agency
Telephone: 615-532-8599
Last EDR Contact: 08/09/2010
Next Scheduled EDR Contact: 11/08/2010
Data Release Frequency: Varies

GOVERNMENT RECORDS SEARCHED / DATA CURRENCY TRACKING

PROC: Certified Processors Database
A listing of certified processors.

Date of Government Version: 06/24/2010
Date Data Arrived at EDR: 06/25/2010
Date Made Active in Reports: 07/09/2010
Number of Days to Update: 14

Source: Department of Conservation
Telephone: 916-323-3836
Last EDR Contact: 06/24/2010
Next Scheduled EDR Contact: 10/04/2010
Data Release Frequency: Quarterly

MWMP: Medical Waste Management Program Listing
The Medical Waste Management Program (MWMP) ensures the proper handling and disposal of medical waste by permitting and inspecting medical waste Offsite Treatment Facilities (PDF) and Transfer Stations (PDF) throughout the state. MWMP also oversees all Medical Waste Transporters.

Date of Government Version: 05/27/2010
Date Data Arrived at EDR: 06/16/2010
Date Made Active in Reports: 07/09/2010
Number of Days to Update: 23

Source: Department of Public Health
Telephone: 916-558-1784
Last EDR Contact: 06/14/2010
Next Scheduled EDR Contact: 09/27/2010
Data Release Frequency: Varies

COAL ASH DOE: Sleam-Electric Plan Operation Data
A listing of power plants that store ash in surface ponds.

Date of Government Version: 12/31/2005
Date Data Arrived at EDR: 08/07/2009
Date Made Active in Reports: 10/22/2009
Number of Days to Update: 76

Source: Department of Energy
Telephone: 202-586-8719
Last EDR Contact: 07/21/2010
Next Scheduled EDR Contact: 11/01/2010
Data Release Frequency: Varies

COAL ASH EPA: Coal Combustion Residues Surface Impoundments List
A listing of coal combustion residues surface impoundments with high hazard potential ratings.

Date of Government Version: 11/09/2009
Date Data Arrived at EDR: 12/18/2009
Date Made Active in Reports: 02/10/2010
Number of Days to Update: 54

Source: Environmental Protection Agency
Telephone: N/A
Last EDR Contact: 06/14/2010
Next Scheduled EDR Contact: 09/27/2010
Data Release Frequency: Varies

HWT: Registered Hazardous Waste Transporter Database
A listing of hazardous waste transporters. In California, unless specifically exempted, it is unlawful for any person to transport hazardous wastes unless the person holds a valid registration issued by DTSC. A hazardous waste transporter registration is valid for one year and is assigned a unique registration number.

Date of Government Version: 07/21/2010
Date Data Arrived at EDR: 07/21/2010
Date Made Active in Reports: 08/12/2010
Number of Days to Update: 22

Source: Department of Toxic Substances Control
Telephone: 916-440-7145
Last EDR Contact: 07/21/2010
Next Scheduled EDR Contact: 11/01/2010
Data Release Frequency: Quarterly

HWP: EnviroStor Permitted Facilities Listing
Detailed information on permitted hazardous waste facilities and corrective action ("cleanups") tracked in EnviroStor.

Date of Government Version: 05/11/2010
Date Data Arrived at EDR: 05/12/2010
Date Made Active in Reports: 05/18/2010
Number of Days to Update: 6

Source: Department of Toxic Substances Control
Telephone: 916-323-3400
Last EDR Contact: 08/11/2010
Next Scheduled EDR Contact: 11/22/2010
Data Release Frequency: Quarterly

FINANCIAL ASSURANCE 2: Financial Assurance Information Listing
A listing of financial assurance information for solid waste facilities. Financial assurance is intended to ensure that resources are available to pay for the cost of closure, post-closure care, and corrective measures if the owner or operator of a regulated facility is unable or unwilling to pay.

Date of Government Version: 07/16/2010
Date Data Arrived at EDR: 07/19/2010
Date Made Active in Reports: 08/12/2010
Number of Days to Update: 24

Source: California Integrated Waste Management Board
Telephone: 916-341-6066
Last EDR Contact: 07/07/2010
Next Scheduled EDR Contact: 09/06/2010
Data Release Frequency: Varies

FINANCIAL ASSURANCE: Financial Assurance Information Listing
Financial Assurance information

Date of Government Version: 03/01/2007
Date Data Arrived at EDR: 06/01/2007
Date Made Active in Reports: 06/29/2007
Number of Days to Update: 28

Source: Department of Toxic Substances Control
Telephone: 916-255-3628
Last EDR Contact: 08/13/2010
Next Scheduled EDR Contact: 11/15/2010
Data Release Frequency: Varies

FEDLAND: Federal and Indian Lands
Federally and Indian administrated lands of the United States. Lands included are administrated by: Army Corps of Engineers, Bureau of Reclamation, National Wild and Scenic River, National Wildlife Refuge, Public Domain Land, Wilderness, Wilderness Study Area, Wildlife Management Area, Bureau of Indian Affairs, Bureau of Land Management, Department of Justice, Forest Service, Fish and Wildlife Service, National Park Service.

Date of Government Version: 12/31/2005
Date Data Arrived at EDR: 02/06/2006
Date Made Active in Reports: 01/11/2007
Number of Days to Update: 339

Source: U.S. Geological Survey
Telephone: 888-275-8747
Last EDR Contact: 07/22/2010
Next Scheduled EDR Contact: 11/01/2010
Data Release Frequency: N/A

PCB TRANSFORMER: PCB Transformer Registration Database
The database of PCB transformer registrations that includes all PCB registration submittals.

Date of Government Version: 01/01/2008
Date Data Arrived at EDR: 02/18/2009
Date Made Active in Reports: 05/29/2009
Number of Days to Update: 100

Source: Environmental Protection Agency
Telephone: 202-566-0517
Last EDR Contact: 08/10/2010
Next Scheduled EDR Contact: 11/15/2010
Data Release Frequency: Varies

EDR PROPRIETARY RECORDS

EDR Proprietary Records

Manufactured Gas Plants: EDR Proprietary Manufactured Gas Plants
The EDR Proprietary Manufactured Gas Plant Database includes records of coal gas plants (manufactured gas plants) compiled by EDR's researchers. Manufactured gas sites were used in the United States from the 1800's to 1950's to produce a gas that could be distributed and used as fuel. These plants used whale oil, rosin, coal, or a mixture of coal, oil, and water that also produced a significant amount of waste. Many of the byproducts of the gas production, such as coal tar (oily waste containing volatile and non-volatile chemicals), sludges, oils and other compounds are potentially hazardous to human health and the environment. The byproduct from this process was frequently disposed of directly at the plant site and can remain or spread slowly, serving as a continuous source of soil and groundwater contamination.

Date of Government Version: N/A
Date Data Arrived at EDR: N/A
Date Made Active in Reports: N/A
Number of Days to Update: N/A

Source: EDR, Inc.
Telephone: N/A
Last EDR Contact: N/A
Next Scheduled EDR Contact: N/A
Data Release Frequency: No Update Planned

EDR Historical Auto Stations: EDR Proprietary Historic Gas Stations
EDR has searched selected national collections of business directories and has collected listings of potential gas station/filling station/service station sites that were available to EDR researchers. EDR's review was limited to those categories of sources that might, in EDR's opinion, include gas station/filling station/service station establishments. The categories reviewed included, but were not limited to gas, gas station, gasoline station, filling station, auto, automobile repair, auto service station, service station, etc.

Date of Government Version: N/A
Date Data Arrived at EDR: N/A
Date Made Active in Reports: N/A
Number of Days to Update: N/A

Source: EDR, Inc.
Telephone: N/A
Last EDR Contact: N/A
Next Scheduled EDR Contact: N/A
Data Release Frequency: Varies

EDR Historical Cleaners: EDR Proprietary Historic Dry Cleaners

EDR has searched selected national collections of business directories and has collected listings of potential dry cleaner sites that were available to EDR researchers. EDR's review was limited to those categories of sources that might, in EDR's opinion, include dry cleaning establishments. The categories reviewed included, but were not limited to dry cleaners, cleaners, laundry, laundromat, cleaning/laundry, wash & dry etc.

Date of Government Version: N/A
Date Data Arrived at EDR: N/A
Date Made Active in Reports: N/A
Number of Days to Update: N/A

Source: EDR, Inc.
Telephone: N/A
Last EDR Contact: N/A
Next Scheduled EDR Contact: N/A
Data Release Frequency: Varies

COUNTY RECORDS

ALAMEDA COUNTY:

Contaminated Sites

A listing of contaminated sites overseen by the Toxic Release Program (oil and groundwater contamination from chemical releases and spills) and the Leaking Underground Storage Tank Program (soil and ground water contamination from leaking petroleum USTs).

Date of Government Version: 07/14/2010
Date Data Arrived at EDR: 07/16/2010
Date Made Active in Reports: 08/12/2010
Number of Days to Update: 27

Source: Alameda County Environmental Health Services
Telephone: 510-567-6700
Last EDR Contact: 07/07/2010
Next Scheduled EDR Contact: 10/18/2010
Data Release Frequency: Semi-Annually

Underground Tanks

Underground storage tank sites located in Alameda county.

Date of Government Version: 07/14/2010
Date Data Arrived at EDR: 07/16/2010
Date Made Active in Reports: 08/12/2010
Number of Days to Update: 27

Source: Alameda County Environmental Health Services
Telephone: 510-567-6700
Last EDR Contact: 07/07/2010
Next Scheduled EDR Contact: 10/18/2010
Data Release Frequency: Semi-Annually

CONTRA COSTA COUNTY:

Site List

List includes sites from the underground tank, hazardous waste generator and business plan/2185 programs.

Date of Government Version: 05/24/2010
Date Data Arrived at EDR: 05/25/2010
Date Made Active in Reports: 07/07/2010
Number of Days to Update: 43

Source: Contra Costa Health Services Department
Telephone: 925-646-2286
Last EDR Contact: 08/09/2010
Next Scheduled EDR Contact: 11/22/2010
Data Release Frequency: Semi-Annually

FRESNO COUNTY:

CUPA Resources List

Certified Unified Program Agency. CUPA's are responsible for implementing a unified hazardous materials and hazardous waste management regulatory program. The agency provides oversight of businesses that deal with hazardous materials, operate underground storage tanks or aboveground storage tanks.

Date of Government Version: 07/19/2010
Date Data Arrived at EDR: 07/21/2010
Date Made Active in Reports: 08/12/2010
Number of Days to Update: 22

Source: Dept. of Community Health
Telephone: 559-445-3271
Last EDR Contact: 07/19/2010
Next Scheduled EDR Contact: 11/01/2010
Data Release Frequency: Semi-Annually

KERN COUNTY:

Underground Storage Tank Sites & Tank Listing
Kern County Sites and Tanks Listing.

Date of Government Version: 06/24/2010
Date Data Arrived at EDR: 06/24/2010
Date Made Active in Reports: 07/09/2010
Number of Days to Update: 15

Source: Kern County Environment Health Services Department
Telephone: 661-862-8700
Last EDR Contact: 08/16/2010
Next Scheduled EDR Contact: 11/29/2010
Data Release Frequency: Quarterly

LOS ANGELES COUNTY:

San Gabriel Valley Areas of Concern
San Gabriel Valley areas where VOC contamination is at or above the MCL as designated by region 9 EPA office.

Date of Government Version: 03/30/2009
Date Data Arrived at EDR: 03/31/2009
Date Made Active in Reports: 10/23/2009
Number of Days to Update: 206

Source: EPA Region 9
Telephone: 415-972-3178
Last EDR Contact: 06/25/2010
Next Scheduled EDR Contact: 10/11/2010
Data Release Frequency: No Update Planned

HMS: Street Number List
Industrial Waste and Underground Storage Tank Sites.

Date of Government Version: 12/31/2009
Date Data Arrived at EDR: 04/13/2010
Date Made Active in Reports: 05/18/2010
Number of Days to Update: 35

Source: Department of Public Works
Telephone: 626-458-3517
Last EDR Contact: 07/19/2010
Next Scheduled EDR Contact: 11/01/2010
Data Release Frequency: Semi-Annually

List of Solid Waste Facilities
Solid Waste Facilities in Los Angeles County.

Date of Government Version: 04/23/2010
Date Data Arrived at EDR: 04/26/2010
Date Made Active in Reports: 05/18/2010
Number of Days to Update: 22

Source: La County Department of Public Works
Telephone: 818-458-5185
Last EDR Contact: 07/26/2010
Next Scheduled EDR Contact: 11/08/2010
Data Release Frequency: Varies

City of Los Angeles Landfills
Landfills owned and maintained by the City of Los Angeles.

Date of Government Version: 03/05/2009
Date Data Arrived at EDR: 03/10/2009
Date Made Active in Reports: 04/08/2009
Number of Days to Update: 29

Source: Engineering & Construction Division
Telephone: 213-473-7869
Last EDR Contact: 06/18/2010
Next Scheduled EDR Contact: 09/06/2010
Data Release Frequency: Varies

Site Mitigation List
Industrial sites that have had some sort of spill or complaint.

Date of Government Version: 02/09/2010
Date Data Arrived at EDR: 02/12/2010
Date Made Active in Reports: 03/04/2010
Number of Days to Update: 20

Source: Community Health Services
Telephone: 323-890-7806
Last EDR Contact: 07/26/2010
Next Scheduled EDR Contact: 11/08/2010
Data Release Frequency: Annually

City of El Segundo Underground Storage Tank
Underground storage tank sites located in El Segundo city.

Date of Government Version: 07/27/2010
Date Data Arrived at EDR: 07/28/2010
Date Made Active in Reports: 08/12/2010
Number of Days to Update: 15

Source: City of El Segundo Fire Department
Telephone: 310-524-2236
Last EDR Contact: 07/26/2010
Next Scheduled EDR Contact: 11/08/2010
Data Release Frequency: Semi-Annually

City of Long Beach Underground Storage Tank
Underground storage tank sites located in the city of Long Beach.

Date of Government Version: 03/28/2003
Date Data Arrived at EDR: 10/23/2003
Date Made Active in Reports: 11/26/2003
Number of Days to Update: 34

Source: City of Long Beach Fire Department
Telephone: 562-570-2563
Last EDR Contact: 08/02/2010
Next Scheduled EDR Contact: 11/15/2010
Data Release Frequency: Annually

City of Torrance Underground Storage Tank
Underground storage tank sites located in the city of Torrance.

Date of Government Version: 07/07/2010
Date Data Arrived at EDR: 07/30/2010
Date Made Active in Reports: 08/12/2010
Number of Days to Update: 13

Source: City of Torrance Fire Department
Telephone: 310-618-2973
Last EDR Contact: 07/19/2010
Next Scheduled EDR Contact: 11/01/2010
Data Release Frequency: Semi-Annually

MARIN COUNTY:

Underground Storage Tank Sites
Currently permitted USTs in Marin County.

Date of Government Version: 04/19/2010
Date Data Arrived at EDR: 04/30/2010
Date Made Active in Reports: 05/18/2010
Number of Days to Update: 18

Source: Public Works Department Waste Management
Telephone: 415-499-6647
Last EDR Contact: 07/12/2010
Next Scheduled EDR Contact: 10/25/2010
Data Release Frequency: Semi-Annually

NAPA COUNTY:

Sites With Reported Contamination
A listing of leaking underground storage tank sites located in Napa county.

Date of Government Version: 07/09/2008
Date Data Arrived at EDR: 07/09/2008
Date Made Active in Reports: 07/31/2008
Number of Days to Update: 22

Source: Napa County Department of Environmental Management
Telephone: 707-253-4269
Last EDR Contact: 06/07/2010
Next Scheduled EDR Contact: 09/20/2010
Data Release Frequency: No Update Planned

Closed and Operating Underground Storage Tank Sites
Underground storage tank sites located in Napa county.

Date of Government Version: 01/15/2008
Date Data Arrived at EDR: 01/16/2008
Date Made Active in Reports: 02/08/2008
Number of Days to Update: 23

Source: Napa County Department of Environmental Management
Telephone: 707-253-4269
Last EDR Contact: 06/07/2010
Next Scheduled EDR Contact: 09/20/2010
Data Release Frequency: No Update Planned

ORANGE COUNTY:

List of Industrial Site Cleanups
Petroleum and non-petroleum spills.

Date of Government Version: 05/05/2010
Date Data Arrived at EDR: 05/21/2010
Date Made Active in Reports: 07/07/2010
Number of Days to Update: 47

Source: Health Care Agency
Telephone: 714-834-3446
Last EDR Contact: 08/17/2010
Next Scheduled EDR Contact: 11/29/2010
Data Release Frequency: Annually

List of Underground Storage Tank Cleanups
Orange County Underground Storage Tank Cleanups (LUST).

Date of Government Version: 05/05/2010
Date Data Arrived at EDR: 05/21/2010
Date Made Active in Reports: 07/07/2010
Number of Days to Update: 47

Source: Health Care Agency
Telephone: 714-834-3446
Last EDR Contact: 08/17/2010
Next Scheduled EDR Contact: 11/29/2010
Data Release Frequency: Quarterly

List of Underground Storage Tank Facilities
Orange County Underground Storage Tank Facilities (UST).

Date of Government Version: 02/03/2010
Date Data Arrived at EDR: 02/12/2010
Date Made Active in Reports: 02/23/2010
Number of Days to Update: 11

Source: Health Care Agency
Telephone: 714-834-3446
Last EDR Contact: 08/17/2010
Next Scheduled EDR Contact: 11/29/2010
Data Release Frequency: Quarterly

PLACER COUNTY:

Master List of Facilities
List includes aboveground tanks, underground tanks and cleanup sites.

Date of Government Version: 06/22/2010
Date Data Arrived at EDR: 06/24/2010
Date Made Active in Reports: 07/09/2010
Number of Days to Update: 15

Source: Placer County Health and Human Services
Telephone: 530-889-7312
Last EDR Contact: 06/14/2010
Next Scheduled EDR Contact: 09/27/2010
Data Release Frequency: Semi-Annually

RIVERSIDE COUNTY:

Listing of Underground Tank Cleanup Sites
Riverside County Underground Storage Tank Cleanup Sites (LUST).

Date of Government Version: 04/19/2010
Date Data Arrived at EDR: 04/19/2010
Date Made Active in Reports: 05/18/2010
Number of Days to Update: 29

Source: Department of Public Health
Telephone: 951-358-5055
Last EDR Contact: 07/07/2010
Next Scheduled EDR Contact: 10/11/2010
Data Release Frequency: Quarterly

GOVERNMENT RECORDS SEARCHED / DATA CURRENCY TRACKING

Underground Storage Tank Tank List
Underground storage tank sites located in Riverside county.

Date of Government Version: 04/19/2010
Date Data Arrived at EDR: 04/19/2010
Date Made Active in Reports: 05/18/2010
Number of Days to Update: 29

Source: Health Services Agency
Telephone: 951-358-5055
Last EDR Contact: 07/07/2010
Next Scheduled EDR Contact: 10/11/2010
Data Release Frequency: Quarterly

SACRAMENTO COUNTY:

Toxic Site Clean-Up List
List of sites where unauthorized releases of potentially hazardous materials have occurred.

Date of Government Version: 06/30/2010
Date Data Arrived at EDR: 07/21/2010
Date Made Active in Reports: 08/12/2010
Number of Days to Update: 22

Source: Sacramento County Environmental Management
Telephone: 916-875-8406
Last EDR Contact: 07/22/2010
Next Scheduled EDR Contact: 10/25/2010
Data Release Frequency: Quarterly

Master Hazardous Materials Facility List
Any business that has hazardous materials on site - hazardous material storage sites, underground storage tanks, waste generators.

Date of Government Version: 03/03/2010
Date Data Arrived at EDR: 04/16/2010
Date Made Active in Reports: 05/18/2010
Number of Days to Update: 32

Source: Sacramento County Environmental Management
Telephone: 916-875-8406
Last EDR Contact: 07/22/2010
Next Scheduled EDR Contact: 10/25/2010
Data Release Frequency: Quarterly

SAN BERNARDINO COUNTY:

Hazardous Material Permits
This listing includes underground storage tanks, medical waste handlers/generators, hazardous materials handlers, hazardous waste generators, and waste oil generators/handlers.

Date of Government Version: 06/09/2010
Date Data Arrived at EDR: 06/11/2010
Date Made Active in Reports: 07/09/2010
Number of Days to Update: 28

Source: San Bernardino County Fire Department Hazardous Materials Division
Telephone: 909-387-3041
Last EDR Contact: 08/16/2010
Next Scheduled EDR Contact: 11/29/2010
Data Release Frequency: Quarterly

SAN DIEGO COUNTY:

Hazardous Materials Management Division Database
The database includes: HE58 - This report contains the business name, site address, business phone number, establishment 'H' permit number, type of permit, and the business status. HE17 - In addition to providing the same information provided in the HE58 listing, HE17 provides inspection dates, violations received by the establishment, hazardous waste generated, the quantity, method of storage, treatment/disposal of waste and the hauler, and information on underground storage tanks. Unauthorized Release List - Includes a summary of environmental contamination cases in San Diego County (underground tank cases, non-tank cases, groundwater contamination, and soil contamination are included.)

Date of Government Version: 07/16/2008
Date Data Arrived at EDR: 10/29/2008
Date Made Active in Reports: 11/26/2008
Number of Days to Update: 28

Source: Hazardous Materials Management Division
Telephone: 619-338-2268
Last EDR Contact: 06/23/2010
Next Scheduled EDR Contact: 09/27/2010
Data Release Frequency: Quarterly

Solid Waste Facilities
San Diego County Solid Waste Facilities.

Date of Government Version: 10/01/2009
Date Data Arrived at EDR: 12/04/2009
Date Made Active in Reports: 01/18/2010
Number of Days to Update: 45

Source: Department of Health Services
Telephone: 619-338-2209
Last EDR Contact: 08/02/2010
Next Scheduled EDR Contact: 11/15/2010
Data Release Frequency: Varies

Environmental Case Listing
The listing contains all underground tank release cases and projects pertaining to properties contaminated with hazardous substances that are actively under review by the Site Assessment and Mitigation Program.

Date of Government Version: 03/23/2010
Date Data Arrived at EDR: 06/15/2010
Date Made Active in Reports: 07/09/2010
Number of Days to Update: 24

Source: San Diego County Department of Environmental Health
Telephone: 619-338-2371
Last EDR Contact: 06/15/2010
Next Scheduled EDR Contact: 09/27/2010
Data Release Frequency: Varies

SAN FRANCISCO COUNTY:

Local Oversite Facilities
A listing of leaking underground storage tank sites located in San Francisco county.

Date of Government Version: 09/19/2008
Date Data Arrived at EDR: 09/19/2008
Date Made Active in Reports: 09/29/2008
Number of Days to Update: 10

Source: Department Of Public Health San Francisco County
Telephone: 415-252-3920
Last EDR Contact: 08/16/2010
Next Scheduled EDR Contact: 11/29/2010
Data Release Frequency: Quarterly

Underground Storage Tank Information
Underground storage tank sites located in San Francisco county.

Date of Government Version: 05/17/2010
Date Data Arrived at EDR: 05/17/2010
Date Made Active in Reports: 07/09/2010
Number of Days to Update: 53

Source: Department of Public Health
Telephone: 415-252-3920
Last EDR Contact: 08/16/2010
Next Scheduled EDR Contact: 11/29/2010
Data Release Frequency: Quarterly

SAN JOAQUIN COUNTY:

San Joaquin Co. UST
A listing of underground storage tank locations in San Joaquin county.

Date of Government Version: 05/14/2010
Date Data Arrived at EDR: 06/09/2010
Date Made Active in Reports: 07/09/2010
Number of Days to Update: 30

Source: Environmental Health Department
Telephone: N/A
Last EDR Contact: 07/07/2010
Next Scheduled EDR Contact: 10/11/2010
Data Release Frequency: Semi-Annually

SAN MATEO COUNTY:

Business Inventory
List includes Hazardous Materials Business Plan, hazardous waste generators, and underground storage tanks.

Date of Government Version: 07/15/2010
Date Data Arrived at EDR: 07/16/2010
Date Made Active in Reports: 08/12/2010
Number of Days to Update: 27

Source: San Mateo County Environmental Health Services Division
Telephone: 650-363-1921
Last EDR Contact: 06/21/2010
Next Scheduled EDR Contact: 10/04/2010
Data Release Frequency: Annually

GOVERNMENT RECORDS SEARCHED / DATA CURRENCY TRACKING

Fuel Leak List
A listing of leaking underground storage tank sites located in San Mateo county.

Date of Government Version: 06/21/2010
Date Data Arrived at EDR: 06/22/2010
Date Made Active in Reports: 07/09/2010
Number of Days to Update: 17

Source: San Mateo County Environmental Health Services Division
Telephone: 650-363-1921
Last EDR Contact: 06/21/2010
Next Scheduled EDR Contact: 10/04/2010
Data Release Frequency: Semi-Annually

SANTA CLARA COUNTY:

HIST LUST - Fuel Leak Site Activity Report
A listing of open and closed leaking underground storage tanks. This listing is no longer updated by the county. Leaking underground storage tanks are now handled by the Department of Environmental Health.

Date of Government Version: 03/29/2005
Date Data Arrived at EDR: 03/30/2005
Date Made Active in Reports: 04/21/2005
Number of Days to Update: 22

Source: Santa Clara Valley Water District
Telephone: 408-265-2600
Last EDR Contact: 03/23/2009
Next Scheduled EDR Contact: 06/22/2009
Data Release Frequency: No Update Planned

LOP Listing
A listing of leaking underground storage tanks located in Santa Clara county.

Date of Government Version: 05/29/2009
Date Data Arrived at EDR: 06/01/2009
Date Made Active in Reports: 06/15/2009
Number of Days to Update: 14

Source: Department of Environmental Health
Telephone: 408-918-3417
Last EDR Contact: 07/09/2010
Next Scheduled EDR Contact: 09/20/2010
Data Release Frequency: Annually

Hazardous Material Facilities
Hazardous material facilities, including underground storage tank sites.

Date of Government Version: 08/31/2009
Date Data Arrived at EDR: 08/31/2009
Date Made Active in Reports: 09/18/2009
Number of Days to Update: 18

Source: City of San Jose Fire Department
Telephone: 408-535-7694
Last EDR Contact: 08/16/2010
Next Scheduled EDR Contact: 11/29/2010
Data Release Frequency: Annually

SOLANO COUNTY:

Leaking Underground Storage Tanks
A listing of leaking underground storage tank sites located in Solano county.

Date of Government Version: 06/07/2010
Date Data Arrived at EDR: 06/22/2010
Date Made Active in Reports: 07/09/2010
Number of Days to Update: 17

Source: Solano County Department of Environmental Management
Telephone: 707-784-6770
Last EDR Contact: 06/07/2010
Next Scheduled EDR Contact: 09/20/2010
Data Release Frequency: Quarterly

Underground Storage Tanks
Underground storage tank sites located in Solano county.

Date of Government Version: 06/07/2010
Date Data Arrived at EDR: 06/23/2010
Date Made Active in Reports: 07/09/2010
Number of Days to Update: 16

Source: Solano County Department of Environmental Management
Telephone: 707-784-6770
Last EDR Contact: 03/08/2010
Next Scheduled EDR Contact: 09/20/2010
Data Release Frequency: Quarterly

SONOMA COUNTY:

Leaking Underground Storage Tank Sites
A listing of leaking underground storage tank sites located in Sonoma county.

Date of Government Version: 07/12/2010
Date Data Arrived at EDR: 07/13/2010
Date Made Active in Reports: 08/12/2010
Number of Days to Update: 30

Source: Department of Health Services
Telephone: 707-565-6565
Last EDR Contact: 07/07/2010
Next Scheduled EDR Contact: 10/18/2010
Data Release Frequency: Quarterly

SUTTER COUNTY:

Underground Storage Tanks
Underground storage tank sites located in Sutter county.

Date of Government Version: 07/21/2010
Date Data Arrived at EDR: 07/22/2010
Date Made Active in Reports: 08/12/2010
Number of Days to Update: 21

Source: Sutter County Department of Agriculture
Telephone: 530-822-7500
Last EDR Contact: 07/14/2010
Next Scheduled EDR Contact: 09/27/2010
Data Release Frequency: Semi-Annually

VENTURA COUNTY:

Business Plan, Hazardous Waste Producers, and Operating Underground Tanks
The BWT list indicates by site address whether the Environmental Health Division has Business Plan (B), Waste Producer (W), and/or Underground Tank (T) information.

Date of Government Version: 04/26/2010
Date Data Arrived at EDR: 05/28/2010
Date Made Active in Reports: 07/07/2010
Number of Days to Update: 40

Source: Ventura County Environmental Health Division
Telephone: 805-654-2813
Last EDR Contact: 02/23/2010
Next Scheduled EDR Contact: 09/06/2010
Data Release Frequency: Quarterly

Inventory of Illegal Abandoned and Inactive Sites
Ventura County Inventory of Closed, Illegal Abandoned, and Inactive Sites.

Date of Government Version: 08/01/2009
Date Data Arrived at EDR: 10/05/2009
Date Made Active in Reports: 10/13/2009
Number of Days to Update: 8

Source: Environmental Health Division
Telephone: 805-654-2813
Last EDR Contact: 08/16/2010
Next Scheduled EDR Contact: 11/15/2010
Data Release Frequency: Annually

Listing of Underground Tank Cleanup Sites
Ventura County Underground Storage Tank Cleanup Sites (LUST).

Date of Government Version: 05/29/2008
Date Data Arrived at EDR: 06/24/2008
Date Made Active in Reports: 07/31/2008
Number of Days to Update: 37

Source: Environmental Health Division
Telephone: 805-654-2813
Last EDR Contact: 05/24/2010
Next Scheduled EDR Contact: 09/06/2010
Data Release Frequency: Quarterly

Underground Tank Closed Sites List
Ventura County Operating Underground Storage Tank Sites (UST)/Underground Tank Closed Sites List.

Date of Government Version: 05/26/2010
Date Data Arrived at EDR: 06/24/2010
Date Made Active in Reports: 07/09/2010
Number of Days to Update: 15

Source: Environmental Health Division
Telephone: 805-654-2813
Last EDR Contact: 06/24/2010
Next Scheduled EDR Contact: 10/04/2010
Data Release Frequency: Quarterly

YOLO COUNTY:

Underground Storage Tank Comprehensive Facility Report
Underground storage tank sites located in Yolo county.

Date of Government Version: 04/07/2010
Date Data Arrived at EDR: 04/13/2010
Date Made Active in Reports: 05/18/2010
Number of Days to Update: 35

Source: Yolo County Department of Health
Telephone: 530-666-8646
Last EDR Contact: 07/19/2010
Next Scheduled EDR Contact: 10/11/2010
Data Release Frequency: Annually

OTHER DATABASE(S)

Depending on the geographic area covered by this report, the data provided in these specialty databases may or may not be complete. For example, the existence of wetlands information data in a specific report does not mean that all wetlands in the area covered by the report are included. Moreover, the absence of any reported wetlands information does not necessarily mean that wetlands do not exist in the area covered by the report.

CT MANIFEST: Hazardous Waste Manifest Data
Facility and manifest data. Manifest is a document that lists and tracks hazardous waste from the generator through transporters to a tsd facility.

Date of Government Version: 12/31/2007
Date Data Arrived at EDR: 08/26/2009
Date Made Active in Reports: 09/11/2009
Number of Days to Update: 16

Source: Department of Environmental Protection
Telephone: 860-424-3375
Last EDR Contact: 06/04/2010
Next Scheduled EDR Contact: 09/06/2010
Data Release Frequency: Annually

NJ MANIFEST: Manifest Information
Hazardous waste manifest information.

Date of Government Version: 12/31/2009
Date Data Arrived at EDR: 01/20/2010
Date Made Active in Reports: 02/05/2010
Number of Days to Update: 16

Source: Department of Environmental Protection
Telephone: N/A
Last EDR Contact: 07/22/2010
Next Scheduled EDR Contact: 11/01/2010
Data Release Frequency: Annually

NY MANIFEST: Facility and Manifest Data
Manifest is a document that lists and tracks hazardous waste from the generator through transporters to a TSD facility.

Date of Government Version: 04/30/2010
Date Data Arrived at EDR: 05/13/2010
Date Made Active in Reports: 06/21/2010
Number of Days to Update: 39

Source: Department of Environmental Conservation
Telephone: 518-402-8651
Last EDR Contact: 08/11/2010
Next Scheduled EDR Contact: 11/22/2010
Data Release Frequency: Annually

PA MANIFEST: Manifest Information
Hazardous waste manifest information.

Date of Government Version: 12/31/2008
Date Data Arrived at EDR: 12/01/2009
Date Made Active in Reports: 12/14/2009
Number of Days to Update: 13

Source: Department of Environmental Protection
Telephone: 717-783-8990
Last EDR Contact: 05/24/2010
Next Scheduled EDR Contact: 09/06/2010
Data Release Frequency: Annually

RI MANIFEST: Manifest information
Hazardous waste manifest information

Date of Government Version: 11/03/2009
Date Data Arrived at EDR: 02/12/2010
Date Made Active in Reports: 02/22/2010
Number of Days to Update: 10

Source: Department of Environmental Management
Telephone: 401-222-2797
Last EDR Contact: 06/01/2010
Next Scheduled EDR Contact: 09/13/2010
Data Release Frequency: Annually

GOVERNMENT RECORDS SEARCHED / DATA CURRENCY TRACKING

WI MANIFEST: Manifest Information
Hazardous waste manifest information.

Date of Government Version: 12/31/2009
Date Data Arrived at EDR: 07/06/2010
Date Made Active in Reports: 07/26/2010
Number of Days to Update: 20

Source: Department of Natural Resources
Telephone: N/A
Last EDR Contact: 06/21/2010
Next Scheduled EDR Contact: 10/04/2010
Data Release Frequency: Annually

Oil/Gas Pipelines: This data was obtained by EDR from the USGS in 1994. It is referred to by USGS as GeoData Digital Line Graphs from 1:100,000-Scale Maps. It was extracted from the transportation category including some oil, but primarily gas pipelines.

Electric Power Transmission Line Data
Source: Rextag Strategies Corp.
Telephone: (281) 769-2247
U.S. Electric Transmission and Power Plants Systems Digital GIS Data

Sensitive Receptors: There are individuals deemed sensitive receptors due to their fragile immune systems and special sensitivity to environmental discharges. These sensitive receptors typically include the elderly, the sick, and children. While the location of all sensitive receptors cannot be determined, EDR indicates those buildings and facilities - schools, daycares, hospitals, medical centers, and nursing homes - where individuals who are sensitive receptors are likely to be located.

AHA Hospitals:
Source: American Hospital Association, Inc.
Telephone: 312-280-5991
The database includes a listing of hospitals based on the American Hospital Association's annual survey of hospitals.

Medical Centers: Provider of Services Listing
Source: Centers for Medicare & Medicaid Services
Telephone: 410-786-3000
A listing of hospitals with Medicare provider number, produced by Centers of Medicare & Medicaid Services, a federal agency within the U.S. Department of Health and Human Services.

Nursing Homes
Source: National Institutes of Health
Telephone: 301-594-6248
Information on Medicare and Medicaid certified nursing homes in the United States.

Public Schools
Source: National Center for Education Statistics
Telephone: 202-502-7300
The National Center for Education Statistics' primary database on elementary and secondary public education in the United States. It is a comprehensive, annual, national statistical database of all public elementary and secondary schools and school districts, which contains data that are comparable across all states.

Private Schools
Source: National Center for Education Statistics
Telephone: 202-502-7300
The National Center for Education Statistics' primary database on private school locations in the United States.

Daycare Centers: Licensed Facilities
Source: Department of Social Services
Telephone: 916-657-4041

Flood Zone Data: This data, available in select counties across the country, was obtained by EDR in 2003 & 2009 from the Federal Emergency Management Agency (FEMA). Data depicts 100-year and 500-year flood zones as defined by FEMA.

NWI: National Wetlands Inventory. This data, available in select counties across the country, was obtained by EDR in 2002 and 2005 from the U.S. Fish and Wildlife Service.

Scanned Digital USGS 7.5' Topographic Map (DRG)
Source: United States Geologic Survey
A digital raster graphic (DRG) is a scanned image of a U.S. Geological Survey topographic map. The map images are made by scanning published paper maps on high-resolution scanners. The raster image is georeferenced and fit to the Universal Transverse Mercator (UTM) projection.

GOVERNMENT RECORDS SEARCHED / DATA CURRENCY TRACKING

STREET AND ADDRESS INFORMATION

© 2010 Tele Atlas North America, Inc. All rights reserved. This material is proprietary and the subject of copyright protection and other intellectual property rights owned by or licensed to Tele Atlas North America, Inc. The use of this material is subject to the terms of a license agreement. You will be held liable for any unauthorized copying or disclosure of this material.

GEOCHECK®- PHYSICAL SETTING SOURCE ADDENDUM

TARGET PROPERTY ADDRESS

151 LONG LANE
151 LONG LANE
CITY OF INDUSTRY, CA 91746

TARGET PROPERTY COORDINATES

Latitude (North):	34.04140 - 34° 2' 29.0"
Longitude (West):	117.9799 - 117° 58' 47.6"
Universal Tranverse Mercator:	Zone 11
UTM X (Meters):	409548.6
UTM Y (Meters):	3766984.8
Elevation:	303 ft. above sea level

USGS TOPOGRAPHIC MAP

Target Property Map:	34117-A8 BALDWIN PARK, CA
Most Recent Revision:	1981

EDR's GeoCheck Physical Setting Source Addendum is provided to assist the environmental professional in forming an opinion about the impact of potential contaminant migration.

Assessment of the impact of contaminant migration generally has two principle investigative components:

1. Groundwater flow direction, and
2. Groundwater flow velocity.

Groundwater flow direction may be impacted by surface topography, hydrology, hydrogeology, characteristics of the soil, and nearby wells. Groundwater flow velocity is generally impacted by the nature of the geologic strata.

GEOCHECK® - PHYSICAL SETTING SOURCE SUMMARY

GROUNDWATER FLOW DIRECTION INFORMATION

Groundwater flow direction for a particular site is best determined by a qualified environmental professional using site-specific well data. If such data is not reasonably ascertainable, it may be necessary to rely on other sources of information, such as surface topographic information, hydrologic information, hydrogeologic data collected on nearby properties, and regional groundwater flow information (from deep aquifers).

TOPOGRAPHIC INFORMATION

Surface topography may be indicative of the direction of surficial groundwater flow. This information can be used to assist the environmental professional in forming an opinion about the impact of nearby contaminated properties or, should contamination exist on the target property, what downgradient sites might be impacted.

TARGET PROPERTY TOPOGRAPHY

General Topographic Gradient: General WSW

SURROUNDING TOPOGRAPHY: ELEVATION PROFILES

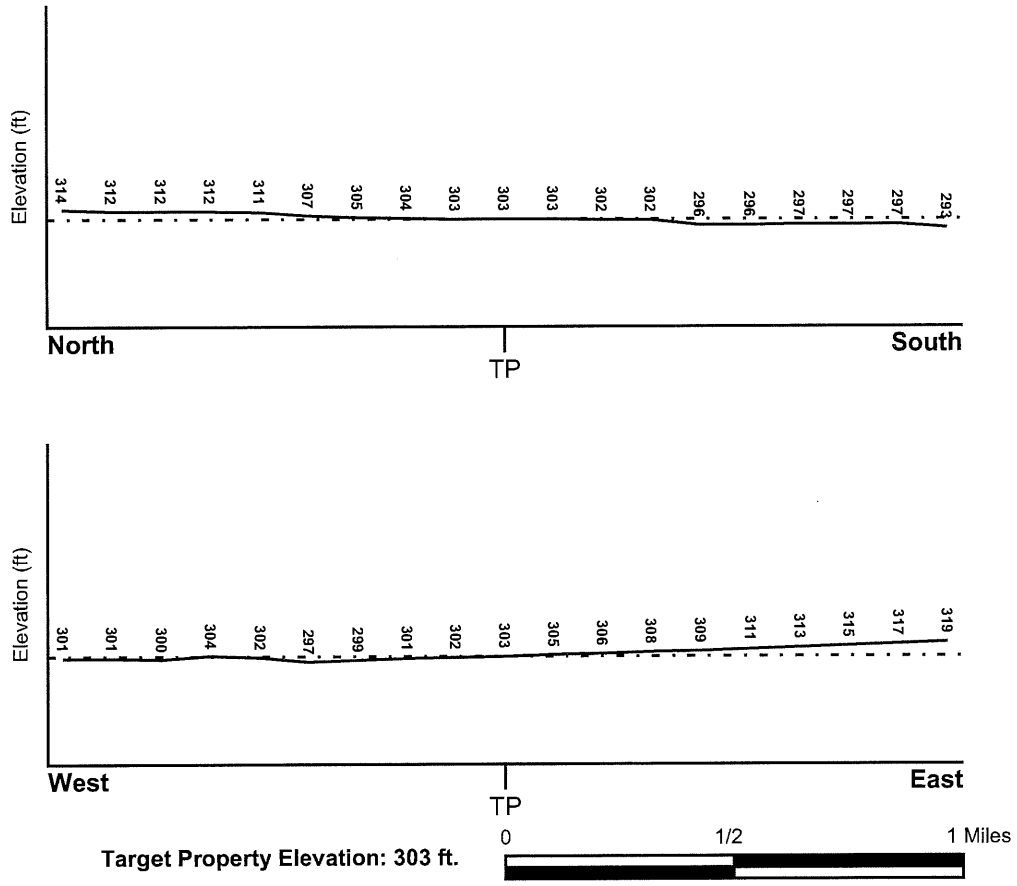

Source: Topography has been determined from the USGS 7.5' Digital Elevation Model and should be evaluated on a relative (not an absolute) basis. Relative elevation information between sites of close proximity should be field verified.

GEOCHECK® - PHYSICAL SETTING SOURCE SUMMARY

HYDROLOGIC INFORMATION

Surface water can act as a hydrologic barrier to groundwater flow. Such hydrologic information can be used to assist the environmental professional in forming an opinion about the impact of nearby contaminated properties or, should contamination exist on the target property, what downgradient sites might be impacted.

Refer to the Physical Setting Source Map following this summary for hydrologic information (major waterways and bodies of water).

FEMA FLOOD ZONE

Target Property County	FEMA Flood Electronic Data
LOS ANGELES, CA	YES - refer to the Overview Map and Detail Map

Flood Plain Panel at Target Property: 06037C - FEMA DFIRM Flood data

Additional Panels in search area: Not Reported

NATIONAL WETLAND INVENTORY

NWI Quad at Target Property	NWI Electronic Data Coverage
BALDWIN PARK	YES - refer to the Overview Map and Detail Map

HYDROGEOLOGIC INFORMATION

Hydrogeologic information obtained by installation of wells on a specific site can often be an indicator of groundwater flow direction in the immediate area. Such hydrogeologic information can be used to assist the environmental professional in forming an opinion about the impact of nearby contaminated properties or, should contamination exist on the target property, what downgradient sites might be impacted.

Site-Specific Hydrogeological Data*:

Search Radius:	1.25 miles
Location Relative to TP:	1 - 2 Miles SE
Site Name:	Brough Industries Inc.
Site EPA ID Number:	CAD983633710
Groundwater Flow Direction:	NOT AVAILABLE.
Measured Depth to Water:	not available.
Hydraulic Connection:	Aquifers under the site are most likely hydraulically connected.
Sole Source Aquifer:	No information about a sole source aquifer is available
Data Quality:	Information is inferred in the CERCLIS investigation report(s)

AQUIFLOW®

Search Radius: 1.000 Mile.

EDR has developed the AQUIFLOW Information System to provide data on the general direction of groundwater flow at specific points. EDR has reviewed reports submitted by environmental professionals to regulatory authorities at select sites and has extracted the date of the report, groundwater flow direction as determined hydrogeologically, and the depth to water table.

MAP ID	LOCATION FROM TP	GENERAL DIRECTION GROUNDWATER FLOW
Not Reported		

* ©1996 Site-specific hydrogeological data gathered by CERCLIS Alerts, Inc., Bainbridge Island, WA. All rights reserved. All of the information and opinions presented are those of the cited EPA report(s), which were completed under a Comprehensive Environmental Response Compensation and Liability Information System (CERCLIS) investigation.

GEOCHECK® - PHYSICAL SETTING SOURCE SUMMARY

GROUNDWATER FLOW VELOCITY INFORMATION

Groundwater flow velocity information for a particular site is best determined by a qualified environmental professional using site specific geologic and soil strata data. If such data are not reasonably ascertainable, it may be necessary to rely on other sources of information, including geologic age identification, rock stratigraphic unit and soil characteristics data collected on nearby properties and regional soil information. In general, contaminant plumes move more quickly through sandy-gravelly types of soils than silty-clayey types of soils.

GEOLOGIC INFORMATION IN GENERAL AREA OF TARGET PROPERTY

Geologic information can be used by the environmental professional in forming an opinion about the relative speed at which contaminant migration may be occurring.

ROCK STRATIGRAPHIC UNIT

Era:	Cenozoic
System:	Quaternary
Series:	Quaternary
Code:	Q *(decoded above as Era, System & Series)*

GEOLOGIC AGE IDENTIFICATION

Category: Stratifed Sequence

Geologic Age and Rock Stratigraphic Unit Source: P.G. Schruben, R.E. Arndt and W.J. Bawiec, Geology of the Conterminous U.S. at 1:2,500,000 Scale - a digital representation of the 1974 P.B. King and H.M. Beikman Map, USGS Digital Data Series DDS - 11 (1994).

DOMINANT SOIL COMPOSITION IN GENERAL AREA OF TARGET PROPERTY

The U.S. Department of Agriculture's (USDA) Soil Conservation Service (SCS) leads the National Cooperative Soil Survey (NCSS) and is responsible for collecting, storing, maintaining and distributing soil survey information for privately owned lands in the United States. A soil map in a soil survey is a representation of soil patterns in a landscape. Soil maps for STATSGO are compiled by generalizing more detailed (SSURGO) soil survey maps. The following information is based on Soil Conservation Service STATSGO data.

Soil Component Name:	URBAN LAND
Soil Surface Texture:	variable
Hydrologic Group:	Not reported
Soil Drainage Class:	Not reported

Hydric Status: Soil does not meet the requirements for a hydric soil.

Corrosion Potential - Uncoated Steel:	Not Reported
Depth to Bedrock Min:	> 10 inches
Depth to Bedrock Max:	> 10 inches

GEOCHECK® - PHYSICAL SETTING SOURCE SUMMARY

Soil Layer Information							
	Boundary			Classification			
Layer	Upper	Lower	Soil Texture Class	AASHTO Group	Unified Soil	Permeability Rate (in/hr)	Soil Reaction (pH)
1	0 inches	6 inches	variable	Not reported	Not reported	Max: 0.00 Min: 0.00	Max: 0.00 Min: 0.00

OTHER SOIL TYPES IN AREA

Based on Soil Conservation Service STATSGO data, the following additional subordinant soil types may appear within the general area of target property.

Soil Surface Textures:
loam
clay
silt loam
loamy sand
sandy loam
fine sand
clay loam
gravelly - sandy loam
coarse sand
gravelly - sand
sand

Surficial Soil Types:
loam
clay
silt loam
loamy sand
sandy loam
fine sand
clay loam
gravelly - sandy loam
coarse sand
gravelly - sand
sand

Shallow Soil Types:
fine sandy loam
gravelly - loam
sand
silty clay

Deeper Soil Types:
stratified
clay loam
silty clay loam
gravelly - sandy loam
coarse sand
sand
weathered bedrock
very fine sandy loam

GEOCHECK® - PHYSICAL SETTING SOURCE SUMMARY

LOCAL / REGIONAL WATER AGENCY RECORDS

EDR Local/Regional Water Agency records provide water well information to assist the environmental professional in assessing sources that may impact ground water flow direction, and in forming an opinion about the impact of contaminant migration on nearby drinking water wells.

WELL SEARCH DISTANCE INFORMATION

DATABASE	SEARCH DISTANCE (miles)
Federal USGS	1.000
Federal FRDS PWS	Nearest PWS within 1 mile
State Database	1.000

FEDERAL USGS WELL INFORMATION

MAP ID	WELL ID	LOCATION FROM TP
1	USGS3135792	1/8 - 1/4 Mile West
A4	USGS3136000	1/2 - 1 Mile SE
A5	USGS3135999	1/2 - 1 Mile SE
19	USGS3135800	1/2 - 1 Mile East

FEDERAL FRDS PUBLIC WATER SUPPLY SYSTEM INFORMATION

MAP ID	WELL ID	LOCATION FROM TP
No PWS System Found		

Note: PWS System location is not always the same as well location.

STATE DATABASE WELL INFORMATION

MAP ID	WELL ID	LOCATION FROM TP
2	1417	1/4 - 1/2 Mile SSW
3	1314	1/4 - 1/2 Mile East
6	1438	1/2 - 1 Mile SSW
B7	22722	1/2 - 1 Mile NNW
B8	22724	1/2 - 1 Mile NNW
B9	1407	1/2 - 1 Mile NNW
B10	1408	1/2 - 1 Mile NNW
B11	22726	1/2 - 1 Mile NNW
B12	22734	1/2 - 1 Mile NNW
B13	22735	1/2 - 1 Mile NNW
B14	22729	1/2 - 1 Mile NNW
B15	22730	1/2 - 1 Mile NNW
16	1315	1/2 - 1 Mile ENE
17	1321	1/2 - 1 Mile ESE
18	1320	1/2 - 1 Mile East
C20	1316	1/2 - 1 Mile SE
C21	1317	1/2 - 1 Mile SE

GEOCHECK® - PHYSICAL SETTING SOURCE SUMMARY

STATE DATABASE WELL INFORMATION

MAP ID	WELL ID	LOCATION FROM TP
C22	1311	1/2 - 1 Mile SE
C23	1312	1/2 - 1 Mile SE
C24	1318	1/2 - 1 Mile SE
C25	1323	1/2 - 1 Mile SE
C26	22728	1/2 - 1 Mile SE
C27	1319	1/2 - 1 Mile SE
C28	1322	1/2 - 1 Mile SE
D29	1273	1/2 - 1 Mile NE
D30	1272	1/2 - 1 Mile NE
D31	1274	1/2 - 1 Mile NE
D32	1309	1/2 - 1 Mile NE
D33	1308	1/2 - 1 Mile NE

OTHER STATE DATABASE INFORMATION

STATE OIL/GAS WELL INFORMATION

MAP ID	WELL ID	LOCATION FROM TP
1	CAOG60000032354	1/2 - 1 Mile WSW
2	CAOG60000032334	1/2 - 1 Mile ESE

PHYSICAL SETTING SOURCE MAP - 2847286.2s

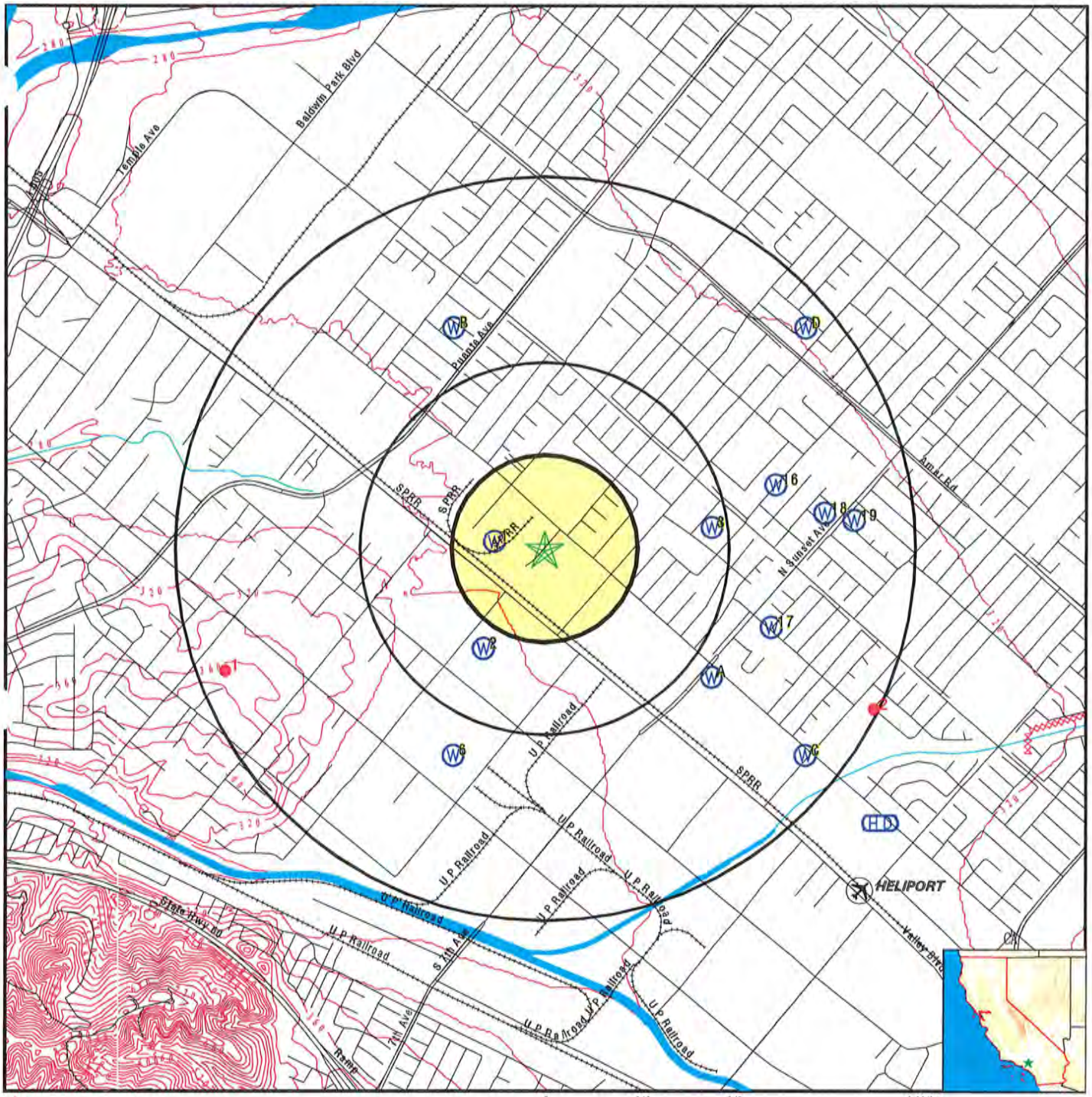

- County Boundary
- Major Roads
- Contour Lines
- Earthquake Fault Lines
- Airports
- Earthquake epicenter, Richter 5 or greater
- Water Wells
- Public Water Supply Wells
- Cluster of Multiple Icons
- Groundwater Flow Direction
- Indeterminate Groundwater Flow at Location
- Groundwater Flow Varies at Location
- Closest Hydrogeological Data
- Oil, gas or related wells

SITE NAME: 151 Long Lane	CLIENT: Ardent Environmental Group
ADDRESS: 151 Long Lane	CONTACT: Paul Roberts
City of Industry CA 91746	INQUIRY #: 2847286.2s
LAT/LONG: 34.0414 / 117.9799	DATE: August 17, 2010 12:04 pm

Copyright © 2010 EDR, Inc. © 2010 Tele Atlas Rel. 07/2009.

GEOCHECK® - PHYSICAL SETTING SOURCE MAP FINDINGS

Map ID
Direction
Distance
Elevation

	Database	EDR ID Number
1		
West	**FED USGS**	**USGS3135792**
1/8 - 1/4 Mile		
Lower		

Agency cd:	USGS	Site no:	340230117585301
Site name:	001S010W31E001S		
Latitude:	340230	EDR Site id:	USGS3135792
Longitude:	1175853	Dec lat:	34.04167713
Dec lon:	-117.98228732	Coor meth:	M
Coor accr:	S	Latlong datum:	NAD27
Dec latlong datum:	NAD83	District:	06
State:	06	County:	037
Country:	US	Land net:	Not Reported
Location map:	BALDWIN PARK	Map scale:	24000
Altitude:	Not Reported		
Altitude method:	Not Reported		
Altitude accuracy:	Not Reported		
Altitude datum:	Not Reported		
Hydrologic:	San Gabriel. California. Area = 713 sq.mi.		
Topographic:	Not Reported		
Site type:	Ground-water other than Spring	Date construction:	Not Reported
Date inventoried:	Not Reported	Mean greenwich time offset:	PST
Local standard time flag:	Y		
Type of ground water site:	Single well, other than collector or Ranney type		
Aquifer Type:	Not Reported		
Aquifer:	Not Reported		
Well depth:	370	Hole depth:	370
Source of depth data:	Not Reported		
Project number:	9479335800		
Real time data flag:	Not Reported	Daily flow data begin date:	Not Reported
Daily flow data end date:	Not Reported	Daily flow data count:	Not Reported
Peak flow data begin date:	Not Reported	Peak flow data end date:	Not Reported
Peak flow data count:	Not Reported	Water quality data begin date:	Not Reported
Water quality data end date:	Not Reported	Water quality data count:	Not Reported
Ground water data begin date:	Not Reported	Ground water data end date:	Not Reported
Ground water data count:	Not Reported		

Ground-water levels, Number of Measurements: 0

	Database	EDR ID Number
2		
SSW	**CA WELLS**	**1417**
1/4 - 1/2 Mile		
Lower		

Water System Information:

Prime Station Code:	01S/11W-26P03 S	User ID:	4TH
FRDS Number:	1910029002	County:	Los Angeles
District Number:	07	Station Type:	WELL/AMBNT/MUN/INTAKE/SUPPLY
Water Type:	Well/Groundwater	Well Status:	Abandoned
Source Lat/Long:	340215.0 1175855.0	Precision:	1,000 Feet (10 Seconds)
Source Name:	OLD 03 - ABANDONED		

GEOCHECK® - PHYSICAL SETTING SOURCE MAP FINDINGS

System Number:	1910029		
System Name:	INDUSTRY WATERWORKS SYSTEM		
Organization That Operates System:			
	15651 EAST STAFFORD ST		
	LA PUENTE, CA 91744		
Pop Served:	10000	Connections:	1777
Area Served:	LA PUENTE		

3
East
1/4 - 1/2 Mile
Higher

CA WELLS **1314**

Water System Information:

Prime Station Code:	01S/10W-31E02 S	User ID:	MET
FRDS Number:	1910039033	County:	Los Angeles
District Number:	15	Station Type:	WELL/AMBNT/MUN/INTAKE
Water Type:	Well/Groundwater	Well Status:	Active Raw
Source Lat/Long:	340232.0 1175816.0	Precision:	1,000 Feet (10 Seconds)
Source Name:	WELL B9B		
System Number:	1910039		
System Name:	SAN GABRIEL VALLEY WATER CO.-EL MONTE		
Organization That Operates System:			
	P O BOX 6010		
	EL MONTE, CA 91734		
Pop Served:	151064	Connections:	43161
Area Served:	EL MONTE/SAN GABRIEL BASIN		
Sample Collected:	02/06/2006	Findings:	.6 PCI/L
Chemical:	GROSS ALPHA COUNTING ERROR		
Sample Collected:	05/10/2006	Findings:	.6 PCI/L
Chemical:	GROSS ALPHA COUNTING ERROR		
Sample Collected:	08/08/2006	Findings:	3.3 MG/L
Chemical:	NITRATE (AS NO3)		
Sample Collected:	08/09/2007	Findings:	.32 MG/L
Chemical:	FLUORIDE (F) (NATURAL-SOURCE)		
Sample Collected:	08/09/2007	Findings:	3.61 MG/L
Chemical:	NITRATE (AS NO3)		
Sample Collected:	08/20/2008	Findings:	3.2 MG/L
Chemical:	NITRATE (AS NO3)		
Sample Collected:	09/30/2008	Findings:	430 US
Chemical:	SPECIFIC CONDUCTANCE		
Sample Collected:	09/30/2008	Findings:	7.86
Chemical:	PH, LABORATORY		
Sample Collected:	09/30/2008	Findings:	150 MG/L
Chemical:	ALKALINITY (TOTAL) AS CACO3		
Sample Collected:	09/30/2008	Findings:	190 MG/L
Chemical:	BICARBONATE ALKALINITY		
Sample Collected:	09/30/2008	Findings:	36 MG/L
Chemical:	CALCIUM		

Sample Collected:	09/30/2008	Findings:	8.3 MG/L
Chemical:	MAGNESIUM		
Sample Collected:	09/30/2008	Findings:	40 MG/L
Chemical:	SODIUM		
Sample Collected:	09/30/2008	Findings:	2 MG/L
Chemical:	POTASSIUM		
Sample Collected:	09/30/2008	Findings:	15 MG/L
Chemical:	CHLORIDE		
Sample Collected:	09/30/2008	Findings:	270 MG/L
Chemical:	TOTAL DISSOLVED SOLIDS		
Sample Collected:	09/30/2008	Findings:	.692
Chemical:	LANGELIER INDEX @ 60 C		
Sample Collected:	09/30/2008	Findings:	.219
Chemical:	LANGELIER INDEX AT SOURCE TEMP.		
Sample Collected:	09/30/2008	Findings:	3.4 MG/L
Chemical:	NITRATE (AS NO3)		
Sample Collected:	09/30/2008	Findings:	.15 NTU
Chemical:	TURBIDITY, LABORATORY		
Sample Collected:	08/24/2009	Findings:	3.4 MG/L
Chemical:	NITRATE (AS NO3)		

A4
SE
1/2 - 1 Mile
Higher

FED USGS **USGS3136000**

Agency cd:	USGS	Site no:	340212117581601
Site name:	001S010W31P005S		
Latitude:	340212	EDR Site id:	USGS3136000
Longitude:	1175816	Dec lat:	34.03667735
Dec lon:	-117.97200917	Coor meth:	M
Coor accr:	S	Latlong datum:	NAD27
Dec latlong datum:	NAD83	District:	06
State:	06	County:	037
Country:	US	Land net:	Not Reported
Location map:	BALDWIN PARK	Map scale:	24000
Altitude:	Not Reported		
Altitude method:	Not Reported		
Altitude accuracy:	Not Reported		
Altitude datum:	Not Reported		
Hydrologic:	San Gabriel. California. Area = 713 sq.mi.		
Topographic:	Not Reported		
Site type:	Ground-water other than Spring	Date construction:	Not Reported
Date inventoried:	Not Reported	Mean greenwich time offset:	PST
Local standard time flag:	Y		
Type of ground water site:	Single well, other than collector or Ranney type		
Aquifer Type:	Not Reported		
Aquifer:	Not Reported		
Well depth:	810	Hole depth:	810
Source of depth data:	Not Reported		
Project number:	9479335800		
Real time data flag:	Not Reported	Daily flow data begin date:	Not Reported
Daily flow data end date:	Not Reported	Daily flow data count:	Not Reported
Peak flow data begin date:	Not Reported	Peak flow data end date:	Not Reported

Peak flow data count:	Not Reported	Water quality data begin date:	Not Reported
Water quality data end date:	Not Reported	Water quality data count:	Not Reported
Ground water data begin date:	Not Reported	Ground water data end date:	Not Reported
Ground water data count:	Not Reported		

Ground-water levels, Number of Measurements: 0

A5
SE
1/2 - 1 Mile
Higher

FED USGS **USGS3135999**

Agency cd:	USGS	Site no:	340210117581601
Site name:	001S010W31P006S		
Latitude:	340210	EDR Site id:	USGS3135999
Longitude:	1175816	Dec lat:	34.03612181
Dec lon:	-117.97200917	Coor meth:	M
Coor accr:	S	Latlong datum:	NAD27
Dec latlong datum:	NAD83	District:	06
State:	06	County:	037
Country:	US	Land net:	Not Reported
Location map:	BALDWIN PARK	Map scale:	24000
Altitude:	Not Reported		
Altitude method:	Not Reported		
Altitude accuracy:	Not Reported		
Altitude datum:	Not Reported		
Hydrologic:	San Gabriel. California. Area = 713 sq.mi.		
Topographic:	Not Reported		
Site type:	Ground-water other than Spring	Date construction:	Not Reported
Date inventoried:	Not Reported	Mean greenwich time offset:	PST
Local standard time flag:	Y		
Type of ground water site:	Single well, other than collector or Ranney type		
Aquifer Type:	Not Reported		
Aquifer:	Not Reported		
Well depth:	800	Hole depth:	800
Source of depth data:	Not Reported		
Project number:	9479335800		
Real time data flag:	Not Reported	Daily flow data begin date:	Not Reported
Daily flow data end date:	Not Reported	Daily flow data count:	Not Reported
Peak flow data begin date:	Not Reported	Peak flow data end date:	Not Reported
Peak flow data count:	Not Reported	Water quality data begin date:	Not Reported
Water quality data end date:	Not Reported	Water quality data count:	Not Reported
Ground water data begin date:	Not Reported	Ground water data end date:	Not Reported
Ground water data count:	Not Reported		

Ground-water levels, Number of Measurements: 0

6
SSW
1/2 - 1 Mile
Lower

CA WELLS **1438**

Water System Information:

Prime Station Code:	01S/11W-36K03 S	User ID:	4TH
FRDS Number:	1910029001	County:	Los Angeles
District Number:	07	Station Type:	WELL/AMBNT/MUN/INTAKE/SUPPLY
Water Type:	Well/Groundwater	Well Status:	Abandoned
Source Lat/Long:	340200.0 1175900.0	Precision:	Undefined
Source Name:	5TH STREET WELL - ABANDONED		

System Number: 1910029
System Name: INDUSTRY WATERWORKS SYSTEM
Organization That Operates System:
15651 EAST STAFFORD ST
LA PUENTE, CA 91744
Pop Served: 10000 Connections: 1777
Area Served: LA PUENTE

B7
NNW **CA WELLS 22722**
1/2 - 1 Mile
Higher

Water System Information:

Prime Station Code:	G19/039-CTCBLEF	User ID:	MET
FRDS Number:	1910039046	County:	Los Angeles
District Number:	15	Station Type:	RESERVR/AMBNT/MUN/SUPPLY
Water Type:	Well/Groundwater	Well Status:	Combined Treated
Source Lat/Long:	340300.0 1175900.0	Precision:	1,000 Feet (10 Seconds)
Source Name:	WELLS B4B, B4C BLEND - CTC - EFFLUENT		
System Number:	1910039		
System Name:	SAN GABRIEL VALLEY WATER CO.-EL MONTE		
Organization That Operates System:			
	P O BOX 6010		
	EL MONTE, CA 91734		
Pop Served:	151064	Connections:	43161
Area Served:	EL MONTE/SAN GABRIEL BASIN		
Sample Collected:	04/19/2000	Findings:	1.5 UG/L
Chemical:	TRICHLOROETHYLENE		
Sample Collected:	01/17/2001	Findings:	.51 UG/L
Chemical:	CARBON TETRACHLORIDE		
Sample Collected:	09/16/2003	Findings:	130 UG/L
Chemical:	CHLORATE		
Sample Collected:	12/10/2003	Findings:	.68 UG/L
Chemical:	CARBON TETRACHLORIDE		

B8
NNW **CA WELLS 22724**
1/2 - 1 Mile
Higher

Water System Information:

Prime Station Code:	G19/039-NTBLR04	User ID:	MET
FRDS Number:	1910039056	County:	Los Angeles
District Number:	15	Station Type:	RESVR/WELL/AMBNT/MUN/INTAKE
Water Type:	M	Well Status:	Combined Treated
Source Lat/Long:	340300.0 1175900.0	Precision:	1,000 Feet (10 Seconds)
Source Name:	RESERVOIR B4 - NO3, WELLS B4B,B4C, BLEND		
System Number:	1910039		
System Name:	SAN GABRIEL VALLEY WATER CO.-EL MONTE		
Organization That Operates System:			
	P O BOX 6010		
	EL MONTE, CA 91734		
Pop Served:	151064	Connections:	43161
Area Served:	EL MONTE/SAN GABRIEL BASIN		

GEOCHECK® - PHYSICAL SETTING SOURCE MAP FINDINGS

Sample Collected:	01/03/2000	Findings:	7.6 MG/L
Chemical:	NITRATE (AS NO3)		
Sample Collected:	01/10/2000	Findings:	7.6 MG/L
Chemical:	NITRATE (AS NO3)		
Sample Collected:	01/17/2000	Findings:	7.8 MG/L
Chemical:	NITRATE (AS NO3)		
Sample Collected:	01/24/2000	Findings:	7.51 MG/L
Chemical:	NITRATE (AS NO3)		
Sample Collected:	01/31/2000	Findings:	7.2 MG/L
Chemical:	NITRATE (AS NO3)		
Sample Collected:	02/07/2000	Findings:	7.41 MG/L
Chemical:	NITRATE (AS NO3)		
Sample Collected:	02/14/2000	Findings:	7.36 MG/L
Chemical:	NITRATE (AS NO3)		
Sample Collected:	02/22/2000	Findings:	7.85 MG/L
Chemical:	NITRATE (AS NO3)		
Sample Collected:	02/28/2000	Findings:	7.16 MG/L
Chemical:	NITRATE (AS NO3)		
Sample Collected:	03/06/2000	Findings:	7 MG/L
Chemical:	NITRATE (AS NO3)		
Sample Collected:	03/13/2000	Findings:	7 MG/L
Chemical:	NITRATE (AS NO3)		
Sample Collected:	03/20/2000	Findings:	8 MG/L
Chemical:	NITRATE (AS NO3)		
Sample Collected:	03/27/2000	Findings:	7 MG/L
Chemical:	NITRATE (AS NO3)		
Sample Collected:	04/03/2000	Findings:	7 MG/L
Chemical:	NITRATE (AS NO3)		
Sample Collected:	04/10/2000	Findings:	8 MG/L
Chemical:	NITRATE (AS NO3)		
Sample Collected:	04/17/2000	Findings:	8 MG/L
Chemical:	NITRATE (AS NO3)		
Sample Collected:	04/24/2000	Findings:	8 MG/L
Chemical:	NITRATE (AS NO3)		
Sample Collected:	05/01/2000	Findings:	7.26 MG/L
Chemical:	NITRATE (AS NO3)		
Sample Collected:	05/08/2000	Findings:	7.31 MG/L
Chemical:	NITRATE (AS NO3)		
Sample Collected:	05/15/2000	Findings:	7.74 MG/L
Chemical:	NITRATE (AS NO3)		
Sample Collected:	05/22/2000	Findings:	7.6 MG/L
Chemical:	NITRATE (AS NO3)		
Sample Collected:	05/30/2000	Findings:	8 MG/L
Chemical:	NITRATE (AS NO3)		

GEOCHECK® - PHYSICAL SETTING SOURCE MAP FINDINGS

Sample Collected:	06/05/2000	Findings:	7.28 MG/L
Chemical:	NITRATE (AS NO3)		
Sample Collected:	06/12/2000	Findings:	7.6 MG/L
Chemical:	NITRATE (AS NO3)		
Sample Collected:	06/19/2000	Findings:	8 MG/L
Chemical:	NITRATE (AS NO3)		
Sample Collected:	06/26/2000	Findings:	8.05 MG/L
Chemical:	NITRATE (AS NO3)		
Sample Collected:	07/05/2000	Findings:	7.83 MG/L
Chemical:	NITRATE (AS NO3)		
Sample Collected:	07/10/2000	Findings:	7.35 MG/L
Chemical:	NITRATE (AS NO3)		
Sample Collected:	07/17/2000	Findings:	7.41 MG/L
Chemical:	NITRATE (AS NO3)		
Sample Collected:	07/25/2000	Findings:	7.5 MG/L
Chemical:	NITRATE (AS NO3)		
Sample Collected:	07/31/2000	Findings:	7.4 MG/L
Chemical:	NITRATE (AS NO3)		
Sample Collected:	08/07/2000	Findings:	7.6 MG/L
Chemical:	NITRATE (AS NO3)		
Sample Collected:	08/14/2000	Findings:	7.53 MG/L
Chemical:	NITRATE (AS NO3)		
Sample Collected:	08/21/2000	Findings:	7 MG/L
Chemical:	NITRATE (AS NO3)		
Sample Collected:	08/28/2000	Findings:	7 MG/L
Chemical:	NITRATE (AS NO3)		
Sample Collected:	09/05/2000	Findings:	8 MG/L
Chemical:	NITRATE (AS NO3)		
Sample Collected:	09/11/2000	Findings:	8 MG/L
Chemical:	NITRATE (AS NO3)		
Sample Collected:	09/18/2000	Findings:	9 MG/L
Chemical:	NITRATE (AS NO3)		
Sample Collected:	09/25/2000	Findings:	8 MG/L
Chemical:	NITRATE (AS NO3)		
Sample Collected:	10/02/2000	Findings:	8 MG/L
Chemical:	NITRATE (AS NO3)		
Sample Collected:	10/10/2000	Findings:	8 MG/L
Chemical:	NITRATE (AS NO3)		
Sample Collected:	10/16/2000	Findings:	8 MG/L
Chemical:	NITRATE (AS NO3)		
Sample Collected:	10/23/2000	Findings:	7.5 MG/L
Chemical:	NITRATE (AS NO3)		
Sample Collected:	10/30/2000	Findings:	8.5 MG/L
Chemical:	NITRATE (AS NO3)		

GEOCHECK® - PHYSICAL SETTING SOURCE MAP FINDINGS

Sample Collected:	11/06/2000	Findings:	8 MG/L
Chemical:	NITRATE (AS NO3)		
Sample Collected:	11/13/2000	Findings:	8.5 MG/L
Chemical:	NITRATE (AS NO3)		
Sample Collected:	11/20/2000	Findings:	8.2 MG/L
Chemical:	NITRATE (AS NO3)		
Sample Collected:	11/27/2000	Findings:	8.47 MG/L
Chemical:	NITRATE (AS NO3)		
Sample Collected:	12/04/2000	Findings:	5.87 MG/L
Chemical:	NITRATE (AS NO3)		
Sample Collected:	12/11/2000	Findings:	5.75 MG/L
Chemical:	NITRATE (AS NO3)		
Sample Collected:	12/18/2000	Findings:	5.61 MG/L
Chemical:	NITRATE (AS NO3)		
Sample Collected:	12/26/2000	Findings:	5.91 MG/L
Chemical:	NITRATE (AS NO3)		
Sample Collected:	01/02/2001	Findings:	6.3 MG/L
Chemical:	NITRATE (AS NO3)		
Sample Collected:	01/08/2001	Findings:	6 MG/L
Chemical:	NITRATE (AS NO3)		
Sample Collected:	01/15/2001	Findings:	8.7 MG/L
Chemical:	NITRATE (AS NO3)		
Sample Collected:	01/22/2001	Findings:	9.3 MG/L
Chemical:	NITRATE (AS NO3)		
Sample Collected:	01/29/2001	Findings:	7.9 MG/L
Chemical:	NITRATE (AS NO3)		
Sample Collected:	02/05/2001	Findings:	7.6 MG/L
Chemical:	NITRATE (AS NO3)		
Sample Collected:	02/12/2001	Findings:	7.6 MG/L
Chemical:	NITRATE (AS NO3)		
Sample Collected:	02/20/2001	Findings:	7.7 MG/L
Chemical:	NITRATE (AS NO3)		
Sample Collected:	02/26/2001	Findings:	6.2 MG/L
Chemical:	NITRATE (AS NO3)		
Sample Collected:	03/05/2001	Findings:	5.7 MG/L
Chemical:	NITRATE (AS NO3)		
Sample Collected:	03/12/2001	Findings:	7 MG/L
Chemical:	NITRATE (AS NO3)		
Sample Collected:	03/19/2001	Findings:	7.8 MG/L
Chemical:	NITRATE (AS NO3)		
Sample Collected:	03/26/2001	Findings:	7.3 MG/L
Chemical:	NITRATE (AS NO3)		
Sample Collected:	04/02/2001	Findings:	7.8 MG/L
Chemical:	NITRATE (AS NO3)		

GEOCHECK® - PHYSICAL SETTING SOURCE MAP FINDINGS

Sample Collected:	04/09/2001	Findings:	8.3 MG/L
Chemical:	NITRATE (AS NO3)		
Sample Collected:	04/16/2001	Findings:	10 MG/L
Chemical:	NITRATE (AS NO3)		
Sample Collected:	04/23/2001	Findings:	8 MG/L
Chemical:	NITRATE (AS NO3)		
Sample Collected:	04/30/2001	Findings:	7.7 MG/L
Chemical:	NITRATE (AS NO3)		
Sample Collected:	05/07/2001	Findings:	7.9 MG/L
Chemical:	NITRATE (AS NO3)		
Sample Collected:	05/14/2001	Findings:	8 MG/L
Chemical:	NITRATE (AS NO3)		
Sample Collected:	05/21/2001	Findings:	7.1 MG/L
Chemical:	NITRATE (AS NO3)		
Sample Collected:	05/29/2001	Findings:	7.9 MG/L
Chemical:	NITRATE (AS NO3)		
Sample Collected:	06/04/2001	Findings:	8 MG/L
Chemical:	NITRATE (AS NO3)		
Sample Collected:	06/11/2001	Findings:	8.9 MG/L
Chemical:	NITRATE (AS NO3)		
Sample Collected:	06/18/2001	Findings:	8 MG/L
Chemical:	NITRATE (AS NO3)		
Sample Collected:	06/25/2001	Findings:	8 MG/L
Chemical:	NITRATE (AS NO3)		
Sample Collected:	07/02/2001	Findings:	8.5 MG/L
Chemical:	NITRATE (AS NO3)		
Sample Collected:	07/09/2001	Findings:	8.3 MG/L
Chemical:	NITRATE (AS NO3)		
Sample Collected:	07/16/2001	Findings:	8.1 MG/L
Chemical:	NITRATE (AS NO3)		
Sample Collected:	07/23/2001	Findings:	8.3 MG/L
Chemical:	NITRATE (AS NO3)		
Sample Collected:	07/30/2001	Findings:	8 MG/L
Chemical:	NITRATE (AS NO3)		
Sample Collected:	08/06/2001	Findings:	8.6 MG/L
Chemical:	NITRATE (AS NO3)		
Sample Collected:	08/13/2001	Findings:	8.6 MG/L
Chemical:	NITRATE (AS NO3)		
Sample Collected:	08/20/2001	Findings:	8.4 MG/L
Chemical:	NITRATE (AS NO3)		
Sample Collected:	08/27/2001	Findings:	8.3 MG/L
Chemical:	NITRATE (AS NO3)		
Sample Collected:	09/04/2001	Findings:	2.8 MG/L
Chemical:	NITRATE (AS NO3)		

GEOCHECK® - PHYSICAL SETTING SOURCE MAP FINDINGS

Sample Collected:	09/10/2001	Findings:	6.4 MG/L
Chemical:	NITRATE (AS NO3)		
Sample Collected:	09/17/2001	Findings:	6.8 MG/L
Chemical:	NITRATE (AS NO3)		
Sample Collected:	09/24/2001	Findings:	6.5 MG/L
Chemical:	NITRATE (AS NO3)		
Sample Collected:	10/01/2001	Findings:	6.6 MG/L
Chemical:	NITRATE (AS NO3)		
Sample Collected:	10/09/2001	Findings:	6.1 MG/L
Chemical:	NITRATE (AS NO3)		
Sample Collected:	10/15/2001	Findings:	6.7 MG/L
Chemical:	NITRATE (AS NO3)		
Sample Collected:	10/22/2001	Findings:	6.8 MG/L
Chemical:	NITRATE (AS NO3)		
Sample Collected:	10/29/2001	Findings:	6.8 MG/L
Chemical:	NITRATE (AS NO3)		
Sample Collected:	11/05/2001	Findings:	8.3 MG/L
Chemical:	NITRATE (AS NO3)		
Sample Collected:	11/13/2001	Findings:	6.9 MG/L
Chemical:	NITRATE (AS NO3)		
Sample Collected:	11/19/2001	Findings:	7.3 MG/L
Chemical:	NITRATE (AS NO3)		
Sample Collected:	11/26/2001	Findings:	7.3 MG/L
Chemical:	NITRATE (AS NO3)		
Sample Collected:	12/03/2001	Findings:	6.9 MG/L
Chemical:	NITRATE (AS NO3)		
Sample Collected:	12/10/2001	Findings:	7.5 MG/L
Chemical:	NITRATE (AS NO3)		
Sample Collected:	12/17/2001	Findings:	7.2 MG/L
Chemical:	NITRATE (AS NO3)		
Sample Collected:	12/26/2001	Findings:	8.6 MG/L
Chemical:	NITRATE (AS NO3)		
Sample Collected:	12/31/2001	Findings:	7.2 MG/L
Chemical:	NITRATE (AS NO3)		
Sample Collected:	01/07/2002	Findings:	7.2 MG/L
Chemical:	NITRATE (AS NO3)		
Sample Collected:	01/14/2002	Findings:	7.1 MG/L
Chemical:	NITRATE (AS NO3)		
Sample Collected:	01/21/2002	Findings:	7 MG/L
Chemical:	NITRATE (AS NO3)		
Sample Collected:	01/28/2002	Findings:	6.2 MG/L
Chemical:	NITRATE (AS NO3)		
Sample Collected:	02/04/2002	Findings:	7.1 MG/L
Chemical:	NITRATE (AS NO3)		

GEOCHECK® - PHYSICAL SETTING SOURCE MAP FINDINGS

Sample Collected:	02/11/2002	Findings:	7 MG/L
Chemical:	NITRATE (AS NO3)		
Sample Collected:	02/19/2002	Findings:	7.1 MG/L
Chemical:	NITRATE (AS NO3)		
Sample Collected:	02/25/2002	Findings:	7.1 MG/L
Chemical:	NITRATE (AS NO3)		
Sample Collected:	03/04/2002	Findings:	7.1 MG/L
Chemical:	NITRATE (AS NO3)		
Sample Collected:	03/11/2002	Findings:	7.1 MG/L
Chemical:	NITRATE (AS NO3)		
Sample Collected:	03/18/2002	Findings:	7.4 MG/L
Chemical:	NITRATE (AS NO3)		
Sample Collected:	03/25/2002	Findings:	7.7 MG/L
Chemical:	NITRATE (AS NO3)		
Sample Collected:	04/01/2002	Findings:	7.7 MG/L
Chemical:	NITRATE (AS NO3)		
Sample Collected:	04/08/2002	Findings:	7.2 MG/L
Chemical:	NITRATE (AS NO3)		
Sample Collected:	04/15/2002	Findings:	6.7 MG/L
Chemical:	NITRATE (AS NO3)		
Sample Collected:	04/22/2002	Findings:	6.9 MG/L
Chemical:	NITRATE (AS NO3)		
Sample Collected:	04/29/2002	Findings:	7 MG/L
Chemical:	NITRATE (AS NO3)		
Sample Collected:	05/06/2002	Findings:	7.8 MG/L
Chemical:	NITRATE (AS NO3)		
Sample Collected:	05/13/2002	Findings:	7 MG/L
Chemical:	NITRATE (AS NO3)		
Sample Collected:	05/20/2002	Findings:	7.1 MG/L
Chemical:	NITRATE (AS NO3)		
Sample Collected:	05/28/2002	Findings:	7.3 MG/L
Chemical:	NITRATE (AS NO3)		
Sample Collected:	06/03/2002	Findings:	7.3 MG/L
Chemical:	NITRATE (AS NO3)		
Sample Collected:	06/10/2002	Findings:	7.3 MG/L
Chemical:	NITRATE (AS NO3)		
Sample Collected:	06/17/2002	Findings:	7.1 MG/L
Chemical:	NITRATE (AS NO3)		
Sample Collected:	06/24/2002	Findings:	7 MG/L
Chemical:	NITRATE (AS NO3)		
Sample Collected:	07/01/2002	Findings:	9.5 MG/L
Chemical:	NITRATE (AS NO3)		
Sample Collected:	07/08/2002	Findings:	7.4 MG/L
Chemical:	NITRATE (AS NO3)		

GEOCHECK® - PHYSICAL SETTING SOURCE MAP FINDINGS

Sample Collected:	07/15/2002	Findings:	7.8 MG/L
Chemical:	NITRATE (AS NO3)		
Sample Collected:	07/22/2002	Findings:	7.2 MG/L
Chemical:	NITRATE (AS NO3)		
Sample Collected:	07/29/2002	Findings:	2.8 MG/L
Chemical:	NITRATE (AS NO3)		
Sample Collected:	08/05/2002	Findings:	7.2 MG/L
Chemical:	NITRATE (AS NO3)		
Sample Collected:	08/12/2002	Findings:	8.7 MG/L
Chemical:	NITRATE (AS NO3)		
Sample Collected:	08/19/2002	Findings:	7.2 MG/L
Chemical:	NITRATE (AS NO3)		
Sample Collected:	08/26/2002	Findings:	7.2 MG/L
Chemical:	NITRATE (AS NO3)		
Sample Collected:	09/03/2002	Findings:	11 MG/L
Chemical:	NITRATE (AS NO3)		
Sample Collected:	09/09/2002	Findings:	7.5 MG/L
Chemical:	NITRATE (AS NO3)		
Sample Collected:	09/16/2002	Findings:	8.9 MG/L
Chemical:	NITRATE (AS NO3)		
Sample Collected:	09/23/2002	Findings:	7.6 MG/L
Chemical:	NITRATE (AS NO3)		
Sample Collected:	09/30/2002	Findings:	7.2 MG/L
Chemical:	NITRATE (AS NO3)		
Sample Collected:	10/07/2002	Findings:	7.3 MG/L
Chemical:	NITRATE (AS NO3)		
Sample Collected:	10/15/2002	Findings:	8.6 MG/L
Chemical:	NITRATE (AS NO3)		
Sample Collected:	10/21/2002	Findings:	9 MG/L
Chemical:	NITRATE (AS NO3)		
Sample Collected:	10/28/2002	Findings:	2.8 MG/L
Chemical:	NITRATE (AS NO3)		
Sample Collected:	11/04/2002	Findings:	7.2 MG/L
Chemical:	NITRATE (AS NO3)		
Sample Collected:	11/12/2002	Findings:	7.2 MG/L
Chemical:	NITRATE (AS NO3)		
Sample Collected:	11/18/2002	Findings:	6.9 MG/L
Chemical:	NITRATE (AS NO3)		
Sample Collected:	11/25/2002	Findings:	8.2 MG/L
Chemical:	NITRATE (AS NO3)		
Sample Collected:	12/02/2002	Findings:	8.8 MG/L
Chemical:	NITRATE (AS NO3)		
Sample Collected:	12/09/2002	Findings:	7.3 MG/L
Chemical:	NITRATE (AS NO3)		

GEOCHECK® - PHYSICAL SETTING SOURCE MAP FINDINGS

Sample Collected:	12/16/2002	Findings:	7 MG/L
Chemical:	NITRATE (AS NO3)		
Sample Collected:	12/23/2002	Findings:	8.7 MG/L
Chemical:	NITRATE (AS NO3)		
Sample Collected:	01/06/2003	Findings:	7.2 MG/L
Chemical:	NITRATE (AS NO3)		
Sample Collected:	01/13/2003	Findings:	7.4 MG/L
Chemical:	NITRATE (AS NO3)		
Sample Collected:	01/20/2003	Findings:	7.4 MG/L
Chemical:	NITRATE (AS NO3)		
Sample Collected:	01/27/2003	Findings:	7.1 MG/L
Chemical:	NITRATE (AS NO3)		
Sample Collected:	02/03/2003	Findings:	7.3 MG/L
Chemical:	NITRATE (AS NO3)		
Sample Collected:	02/10/2003	Findings:	7.3 MG/L
Chemical:	NITRATE (AS NO3)		
Sample Collected:	02/18/2003	Findings:	7.3 MG/L
Chemical:	NITRATE (AS NO3)		
Sample Collected:	02/24/2003	Findings:	7.3 MG/L
Chemical:	NITRATE (AS NO3)		
Sample Collected:	03/03/2003	Findings:	7.4 MG/L
Chemical:	NITRATE (AS NO3)		
Sample Collected:	03/10/2003	Findings:	9.8 MG/L
Chemical:	NITRATE (AS NO3)		
Sample Collected:	03/17/2003	Findings:	7.5 MG/L
Chemical:	NITRATE (AS NO3)		
Sample Collected:	03/24/2003	Findings:	7.4 MG/L
Chemical:	NITRATE (AS NO3)		
Sample Collected:	03/31/2003	Findings:	7.3 MG/L
Chemical:	NITRATE (AS NO3)		
Sample Collected:	04/07/2003	Findings:	9 MG/L
Chemical:	NITRATE (AS NO3)		
Sample Collected:	04/14/2003	Findings:	9.2 MG/L
Chemical:	NITRATE (AS NO3)		
Sample Collected:	04/21/2003	Findings:	8.8 MG/L
Chemical:	NITRATE (AS NO3)		
Sample Collected:	04/28/2003	Findings:	7.4 MG/L
Chemical:	NITRATE (AS NO3)		
Sample Collected:	05/05/2003	Findings:	7.2 MG/L
Chemical:	NITRATE (AS NO3)		
Sample Collected:	05/12/2003	Findings:	8 MG/L
Chemical:	NITRATE (AS NO3)		
Sample Collected:	05/19/2003	Findings:	7.3 MG/L
Chemical:	NITRATE (AS NO3)		

Sample Collected:	05/27/2003	Findings:	8 MG/L
Chemical:	NITRATE (AS NO3)		
Sample Collected:	06/02/2003	Findings:	8.7 MG/L
Chemical:	NITRATE (AS NO3)		

B9
NNW
1/2 - 1 Mile
Higher

CA WELLS **1407**

Water System Information:

Prime Station Code:	01S/11W-24Q07 S	User ID:	MET
FRDS Number:	1910039020	County:	Los Angeles
District Number:	15	Station Type:	WELL/AMBNT/MUN/INTAKE/SUPPLY
Water Type:	Well/Groundwater	Well Status:	Active Raw
Source Lat/Long:	340300.0 1175900.0	Precision:	Undefined
Source Name:	WELL B4B		
System Number:	1910039		
System Name:	SAN GABRIEL VALLEY WATER CO.-EL MONTE		
Organization That Operates System:			
	P O BOX 6010		
	EL MONTE, CA 91734		
Pop Served:	151064	Connections:	43161
Area Served:	EL MONTE/SAN GABRIEL BASIN		
Sample Collected:	01/04/2006	Findings:	13 UG/L
Chemical:	CARBON TETRACHLORIDE		
Sample Collected:	01/04/2006	Findings:	2.4 UG/L
Chemical:	TETRACHLOROETHYLENE		
Sample Collected:	01/04/2006	Findings:	10 UG/L
Chemical:	TRICHLOROETHYLENE		
Sample Collected:	02/01/2006	Findings:	9.4 UG/L
Chemical:	CARBON TETRACHLORIDE		
Sample Collected:	02/01/2006	Findings:	2.1 UG/L
Chemical:	TETRACHLOROETHYLENE		
Sample Collected:	02/01/2006	Findings:	8.2 UG/L
Chemical:	TRICHLOROETHYLENE		
Sample Collected:	02/06/2006	Findings:	3.4 PCI/L
Chemical:	GROSS ALPHA		
Sample Collected:	02/06/2006	Findings:	.6 PCI/L
Chemical:	GROSS ALPHA COUNTING ERROR		
Sample Collected:	02/06/2006	Findings:	2 PCI/L
Chemical:	URANIUM (PCI/L)		
Sample Collected:	02/06/2006	Findings:	7.5 UG/L
Chemical:	CARBON TETRACHLORIDE		
Sample Collected:	02/06/2006	Findings:	1.3 UG/L
Chemical:	TETRACHLOROETHYLENE		
Sample Collected:	02/06/2006	Findings:	.9 UG/L
Chemical:	1,1-DICHLOROETHYLENE		

Sample Collected:	02/06/2006	Findings:	7.7 UG/L
Chemical:	TRICHLOROETHYLENE		
Sample Collected:	02/06/2006	Findings:	8 MG/L
Chemical:	NITRATE (AS NO3)		
Sample Collected:	02/06/2006	Findings:	.9 UG/L
Chemical:	CIS-1,2-DICHLOROETHYLENE		
Sample Collected:	03/02/2006	Findings:	7.6 UG/L
Chemical:	CARBON TETRACHLORIDE		
Sample Collected:	03/02/2006	Findings:	1.4 UG/L
Chemical:	TETRACHLOROETHYLENE		
Sample Collected:	03/02/2006	Findings:	6 UG/L
Chemical:	TRICHLOROETHYLENE		
Sample Collected:	04/05/2006	Findings:	9.7 UG/L
Chemical:	CARBON TETRACHLORIDE		
Sample Collected:	04/05/2006	Findings:	2.6 UG/L
Chemical:	TETRACHLOROETHYLENE		
Sample Collected:	04/05/2006	Findings:	10 UG/L
Chemical:	TRICHLOROETHYLENE		
Sample Collected:	05/05/2006	Findings:	2.9 UG/L
Chemical:	CARBON TETRACHLORIDE		
Sample Collected:	05/05/2006	Findings:	.69 UG/L
Chemical:	TRICHLOROETHYLENE		
Sample Collected:	05/10/2006	Findings:	3.4 PCI/L
Chemical:	GROSS ALPHA		
Sample Collected:	05/10/2006	Findings:	.6 PCI/L
Chemical:	GROSS ALPHA COUNTING ERROR		
Sample Collected:	05/10/2006	Findings:	2 PCI/L
Chemical:	URANIUM (PCI/L)		
Sample Collected:	05/10/2006	Findings:	4.5 UG/L
Chemical:	CARBON TETRACHLORIDE		
Sample Collected:	05/10/2006	Findings:	2.9 UG/L
Chemical:	TRICHLOROETHYLENE		
Sample Collected:	06/06/2006	Findings:	10 UG/L
Chemical:	CARBON TETRACHLORIDE		
Sample Collected:	06/06/2006	Findings:	1.3 UG/L
Chemical:	TETRACHLOROETHYLENE		
Sample Collected:	06/06/2006	Findings:	5.5 UG/L
Chemical:	TRICHLOROETHYLENE		
Sample Collected:	07/06/2006	Findings:	9.9 UG/L
Chemical:	CARBON TETRACHLORIDE		
Sample Collected:	07/06/2006	Findings:	1.9 UG/L
Chemical:	TETRACHLOROETHYLENE		
Sample Collected:	07/06/2006	Findings:	7.3 UG/L
Chemical:	TRICHLOROETHYLENE		

GEOCHECK® - PHYSICAL SETTING SOURCE MAP FINDINGS

Sample Collected:	08/01/2006	Findings:	6.7 UG/L
Chemical:	CARBON TETRACHLORIDE		
Sample Collected:	08/01/2006	Findings:	1.6 UG/L
Chemical:	TETRACHLOROETHYLENE		
Sample Collected:	08/01/2006	Findings:	6 UG/L
Chemical:	TRICHLOROETHYLENE		
Sample Collected:	08/08/2006	Findings:	4 UG/L
Chemical:	CARBON TETRACHLORIDE		
Sample Collected:	08/08/2006	Findings:	.6 UG/L
Chemical:	TETRACHLOROETHYLENE		
Sample Collected:	08/08/2006	Findings:	2.6 UG/L
Chemical:	TRICHLOROETHYLENE		
Sample Collected:	09/06/2006	Findings:	9.8 UG/L
Chemical:	CARBON TETRACHLORIDE		
Sample Collected:	09/06/2006	Findings:	2.8 UG/L
Chemical:	TETRACHLOROETHYLENE		
Sample Collected:	09/06/2006	Findings:	9 UG/L
Chemical:	TRICHLOROETHYLENE		
Sample Collected:	10/04/2006	Findings:	12 UG/L
Chemical:	CARBON TETRACHLORIDE		
Sample Collected:	10/04/2006	Findings:	3.2 UG/L
Chemical:	TETRACHLOROETHYLENE		
Sample Collected:	10/04/2006	Findings:	11 UG/L
Chemical:	TRICHLOROETHYLENE		
Sample Collected:	11/02/2006	Findings:	12 UG/L
Chemical:	CARBON TETRACHLORIDE		
Sample Collected:	11/02/2006	Findings:	4.2 UG/L
Chemical:	TETRACHLOROETHYLENE		
Sample Collected:	11/02/2006	Findings:	17 UG/L
Chemical:	TRICHLOROETHYLENE		
Sample Collected:	11/09/2006	Findings:	8.7 UG/L
Chemical:	CARBON TETRACHLORIDE		
Sample Collected:	11/09/2006	Findings:	3.5 UG/L
Chemical:	TETRACHLOROETHYLENE		
Sample Collected:	11/09/2006	Findings:	1.1 UG/L
Chemical:	1,1-DICHLOROETHYLENE		
Sample Collected:	11/09/2006	Findings:	13.9 UG/L
Chemical:	TRICHLOROETHYLENE		
Sample Collected:	11/09/2006	Findings:	1.4 UG/L
Chemical:	CIS-1,2-DICHLOROETHYLENE		
Sample Collected:	12/05/2006	Findings:	14 UG/L
Chemical:	CARBON TETRACHLORIDE		
Sample Collected:	12/05/2006	Findings:	4.2 UG/L
Chemical:	TETRACHLOROETHYLENE		

Sample Collected:	12/05/2006	Findings:	17 UG/L
Chemical:	TRICHLOROETHYLENE		
Sample Collected:	01/03/2007	Findings:	4.9 UG/L
Chemical:	CARBON TETRACHLORIDE		
Sample Collected:	01/03/2007	Findings:	2.4 UG/L
Chemical:	TETRACHLOROETHYLENE		
Sample Collected:	01/03/2007	Findings:	10 UG/L
Chemical:	TRICHLOROETHYLENE		
Sample Collected:	02/06/2007	Findings:	9.9 UG/L
Chemical:	CARBON TETRACHLORIDE		
Sample Collected:	02/06/2007	Findings:	5.3 UG/L
Chemical:	TETRACHLOROETHYLENE		
Sample Collected:	02/06/2007	Findings:	22 UG/L
Chemical:	TRICHLOROETHYLENE		
Sample Collected:	02/21/2007	Findings:	8 UG/L
Chemical:	CARBON TETRACHLORIDE		
Sample Collected:	02/21/2007	Findings:	5.2 UG/L
Chemical:	TETRACHLOROETHYLENE		
Sample Collected:	02/21/2007	Findings:	2.1 UG/L
Chemical:	1,1-DICHLOROETHYLENE		
Sample Collected:	02/21/2007	Findings:	24 UG/L
Chemical:	TRICHLOROETHYLENE		
Sample Collected:	02/21/2007	Findings:	9.8 MG/L
Chemical:	NITRATE (AS NO3)		
Sample Collected:	02/21/2007	Findings:	2.5 UG/L
Chemical:	CIS-1,2-DICHLOROETHYLENE		
Sample Collected:	03/08/2007	Findings:	13 UG/L
Chemical:	CARBON TETRACHLORIDE		
Sample Collected:	03/08/2007	Findings:	7.2 UG/L
Chemical:	TETRACHLOROETHYLENE		
Sample Collected:	03/08/2007	Findings:	26 UG/L
Chemical:	TRICHLOROETHYLENE		
Sample Collected:	04/04/2007	Findings:	8.8 UG/L
Chemical:	CARBON TETRACHLORIDE		
Sample Collected:	04/04/2007	Findings:	6.8 UG/L
Chemical:	TETRACHLOROETHYLENE		
Sample Collected:	04/04/2007	Findings:	26 UG/L
Chemical:	TRICHLOROETHYLENE		
Sample Collected:	05/02/2007	Findings:	2.8 UG/L
Chemical:	CARBON TETRACHLORIDE		
Sample Collected:	05/02/2007	Findings:	1.4 UG/L
Chemical:	TETRACHLOROETHYLENE		
Sample Collected:	05/02/2007	Findings:	5.9 UG/L
Chemical:	TRICHLOROETHYLENE		

Sample Collected:	05/10/2007	Findings:	9 UG/L
Chemical:	CARBON TETRACHLORIDE		
Sample Collected:	05/10/2007	Findings:	5.6 UG/L
Chemical:	TETRACHLOROETHYLENE		
Sample Collected:	05/10/2007	Findings:	2.8 UG/L
Chemical:	1,1-DICHLOROETHYLENE		
Sample Collected:	05/10/2007	Findings:	23 UG/L
Chemical:	TRICHLOROETHYLENE		
Sample Collected:	05/10/2007	Findings:	2.8 UG/L
Chemical:	CIS-1,2-DICHLOROETHYLENE		
Sample Collected:	06/06/2007	Findings:	13 UG/L
Chemical:	CARBON TETRACHLORIDE		
Sample Collected:	06/06/2007	Findings:	6.5 UG/L
Chemical:	TETRACHLOROETHYLENE		
Sample Collected:	06/06/2007	Findings:	42 UG/L
Chemical:	TRICHLOROETHYLENE		
Sample Collected:	07/03/2007	Findings:	11 UG/L
Chemical:	CARBON TETRACHLORIDE		
Sample Collected:	07/03/2007	Findings:	7.3 UG/L
Chemical:	TETRACHLOROETHYLENE		
Sample Collected:	07/03/2007	Findings:	29 UG/L
Chemical:	TRICHLOROETHYLENE		
Sample Collected:	08/01/2007	Findings:	11 UG/L
Chemical:	CARBON TETRACHLORIDE		
Sample Collected:	08/01/2007	Findings:	9.2 UG/L
Chemical:	TETRACHLOROETHYLENE		
Sample Collected:	08/01/2007	Findings:	34 UG/L
Chemical:	TRICHLOROETHYLENE		
Sample Collected:	08/09/2007	Findings:	10 UG/L
Chemical:	CARBON TETRACHLORIDE		
Sample Collected:	08/09/2007	Findings:	1.2 UG/L
Chemical:	CHLOROFORM (THM)		
Sample Collected:	08/09/2007	Findings:	7.8 UG/L
Chemical:	TETRACHLOROETHYLENE		
Sample Collected:	08/09/2007	Findings:	3.1 UG/L
Chemical:	1,1-DICHLOROETHYLENE		
Sample Collected:	08/09/2007	Findings:	.7 UG/L
Chemical:	1,2-DICHLOROETHANE		
Sample Collected:	08/09/2007	Findings:	.7 UG/L
Chemical:	DICHLORODIFLUOROMETHANE (FREON 12)		
Sample Collected:	08/09/2007	Findings:	33 UG/L
Chemical:	TRICHLOROETHYLENE		
Sample Collected:	08/09/2007	Findings:	3.7 UG/L
Chemical:	CIS-1,2-DICHLOROETHYLENE		

GEOCHECK® - PHYSICAL SETTING SOURCE MAP FINDINGS

Sample Collected:	08/09/2007	Findings:	1.2 UG/L
Chemical:	TOTAL TRIHALOMETHANES		
Sample Collected:	09/05/2007	Findings:	14 UG/L
Chemical:	CARBON TETRACHLORIDE		
Sample Collected:	09/05/2007	Findings:	11 UG/L
Chemical:	TETRACHLOROETHYLENE		
Sample Collected:	09/05/2007	Findings:	38 UG/L
Chemical:	TRICHLOROETHYLENE		
Sample Collected:	09/10/2007	Findings:	1 UG/L
Chemical:	1,2-DICHLOROETHANE		
Sample Collected:	09/10/2007	Findings:	1.1 UG/L
Chemical:	DICHLORODIFLUOROMETHANE (FREON 12)		
Sample Collected:	09/11/2007	Findings:	.8 UG/L
Chemical:	1,2-DICHLOROETHANE		
Sample Collected:	09/11/2007	Findings:	1 UG/L
Chemical:	DICHLORODIFLUOROMETHANE (FREON 12)		
Sample Collected:	10/02/2007	Findings:	12 UG/L
Chemical:	CARBON TETRACHLORIDE		
Sample Collected:	10/02/2007	Findings:	10 UG/L
Chemical:	TETRACHLOROETHYLENE		
Sample Collected:	10/02/2007	Findings:	44 UG/L
Chemical:	TRICHLOROETHYLENE		
Sample Collected:	11/01/2007	Findings:	7.8 UG/L
Chemical:	CARBON TETRACHLORIDE		
Sample Collected:	11/01/2007	Findings:	9.4 UG/L
Chemical:	TETRACHLOROETHYLENE		
Sample Collected:	11/01/2007	Findings:	39 UG/L
Chemical:	TRICHLOROETHYLENE		
Sample Collected:	11/14/2007	Findings:	9.3 UG/L
Chemical:	CARBON TETRACHLORIDE		
Sample Collected:	11/14/2007	Findings:	9.5 UG/L
Chemical:	TETRACHLOROETHYLENE		
Sample Collected:	11/14/2007	Findings:	3.2 UG/L
Chemical:	1,1-DICHLOROETHYLENE		
Sample Collected:	11/14/2007	Findings:	.7 UG/L
Chemical:	1,2-DICHLOROETHANE		
Sample Collected:	11/14/2007	Findings:	.8 UG/L
Chemical:	DICHLORODIFLUOROMETHANE (FREON 12)		
Sample Collected:	11/14/2007	Findings:	43 UG/L
Chemical:	TRICHLOROETHYLENE		
Sample Collected:	11/14/2007	Findings:	4.2 UG/L
Chemical:	CIS-1,2-DICHLOROETHYLENE		
Sample Collected:	12/04/2007	Findings:	10 UG/L
Chemical:	CARBON TETRACHLORIDE		

GEOCHECK® - PHYSICAL SETTING SOURCE MAP FINDINGS

Sample Collected:	12/04/2007	Findings:	10 UG/L
Chemical:	TETRACHLOROETHYLENE		
Sample Collected:	12/04/2007	Findings:	43 UG/L
Chemical:	TRICHLOROETHYLENE		
Sample Collected:	01/03/2008	Findings:	8.3 UG/L
Chemical:	CARBON TETRACHLORIDE		
Sample Collected:	01/03/2008	Findings:	9.6 UG/L
Chemical:	TETRACHLOROETHYLENE		
Sample Collected:	01/03/2008	Findings:	44 UG/L
Chemical:	TRICHLOROETHYLENE		
Sample Collected:	02/04/2008	Findings:	9.8 UG/L
Chemical:	CARBON TETRACHLORIDE		
Sample Collected:	02/04/2008	Findings:	9.2 UG/L
Chemical:	TETRACHLOROETHYLENE		
Sample Collected:	02/04/2008	Findings:	34 UG/L
Chemical:	TRICHLOROETHYLENE		
Sample Collected:	02/25/2008	Findings:	.4 MG/L
Chemical:	FLUORIDE (F) (NATURAL-SOURCE)		
Sample Collected:	02/25/2008	Findings:	119 UG/L
Chemical:	BARIUM		
Sample Collected:	02/25/2008	Findings:	81 UG/L
Chemical:	ALUMINUM		
Sample Collected:	02/25/2008	Findings:	6.6 UG/L
Chemical:	CARBON TETRACHLORIDE		
Sample Collected:	02/25/2008	Findings:	5.8 UG/L
Chemical:	TETRACHLOROETHYLENE		
Sample Collected:	02/25/2008	Findings:	2.3 UG/L
Chemical:	1,1-DICHLOROETHYLENE		
Sample Collected:	02/25/2008	Findings:	.8 UG/L
Chemical:	DICHLORODIFLUOROMETHANE (FREON 12)		
Sample Collected:	02/25/2008	Findings:	25.2 UG/L
Chemical:	TRICHLOROETHYLENE		
Sample Collected:	02/25/2008	Findings:	9.89 MG/L
Chemical:	NITRATE (AS NO3)		
Sample Collected:	02/25/2008	Findings:	2.7 UG/L
Chemical:	CIS-1,2-DICHLOROETHYLENE		
Sample Collected:	03/05/2008	Findings:	10 UG/L
Chemical:	CARBON TETRACHLORIDE		
Sample Collected:	03/05/2008	Findings:	9.5 UG/L
Chemical:	TETRACHLOROETHYLENE		
Sample Collected:	03/05/2008	Findings:	37 UG/L
Chemical:	TRICHLOROETHYLENE		
Sample Collected:	03/18/2008	Findings:	390 US
Chemical:	SPECIFIC CONDUCTANCE		

Sample Collected:	03/18/2008	Findings:	7.88
Chemical:	PH, LABORATORY		
Sample Collected:	03/18/2008	Findings:	160 MG/L
Chemical:	ALKALINITY (TOTAL) AS CACO3		
Sample Collected:	03/18/2008	Findings:	200 MG/L
Chemical:	BICARBONATE ALKALINITY		
Sample Collected:	03/18/2008	Findings:	170 MG/L
Chemical:	HARDNESS (TOTAL) AS CACO3		
Sample Collected:	03/18/2008	Findings:	51 MG/L
Chemical:	CALCIUM		
Sample Collected:	03/18/2008	Findings:	11 MG/L
Chemical:	MAGNESIUM		
Sample Collected:	03/18/2008	Findings:	16 MG/L
Chemical:	SODIUM		
Sample Collected:	03/18/2008	Findings:	2.7 MG/L
Chemical:	POTASSIUM		
Sample Collected:	03/18/2008	Findings:	15 MG/L
Chemical:	CHLORIDE		
Sample Collected:	03/18/2008	Findings:	63 UG/L
Chemical:	COPPER		
Sample Collected:	03/18/2008	Findings:	260 UG/L
Chemical:	IRON		
Sample Collected:	03/18/2008	Findings:	230 MG/L
Chemical:	TOTAL DISSOLVED SOLIDS		
Sample Collected:	03/18/2008	Findings:	.905
Chemical:	LANGELIER INDEX @ 60 C		
Sample Collected:	03/18/2008	Findings:	.4
Chemical:	LANGELIER INDEX AT SOURCE TEMP.		
Sample Collected:	03/18/2008	Findings:	3.5 MG/L
Chemical:	NITRATE (AS NO3)		
Sample Collected:	03/25/2008	Findings:	22 UG/L
Chemical:	PERCHLORATE		
Sample Collected:	04/01/2008	Findings:	11 UG/L
Chemical:	CARBON TETRACHLORIDE		
Sample Collected:	04/01/2008	Findings:	9.1 UG/L
Chemical:	TETRACHLOROETHYLENE		
Sample Collected:	04/01/2008	Findings:	37 UG/L
Chemical:	TRICHLOROETHYLENE		

B10
NNW
1/2 - 1 Mile
Higher

CA WELLS **1408**

Water System Information:

Prime Station Code:	01S/11W-24Q09 S	User ID:	MET
FRDS Number:	1910039021	County:	Los Angeles
District Number:	15	Station Type:	WELL/AMBNT/MUN/INTAKE/SUPPLY
Water Type:	Well/Groundwater	Well Status:	Active Raw
Source Lat/Long:	340300.0 1175900.0	Precision:	Undefined
Source Name:	WELL B4C		

GEOCHECK® - PHYSICAL SETTING SOURCE MAP FINDINGS

System Number: 1910039
System Name: SAN GABRIEL VALLEY WATER CO.-EL MONTE
Organization That Operates System:
P O BOX 6010
EL MONTE, CA 91734
Pop Served: 151064 Connections: 43161
Area Served: EL MONTE/SAN GABRIEL BASIN

Sample Collected:	01/05/2000	Findings:	13 UG/L
Chemical:	CARBON TETRACHLORIDE		
Sample Collected:	02/02/2000	Findings:	11 UG/L
Chemical:	CARBON TETRACHLORIDE		
Sample Collected:	02/02/2000	Findings:	1 UG/L
Chemical:	TETRACHLOROETHYLENE		
Sample Collected:	02/17/2000	Findings:	5 MG/L
Chemical:	NITRATE (AS NO3)		
Sample Collected:	02/17/2000	Findings:	11 UG/L
Chemical:	CARBON TETRACHLORIDE		
Sample Collected:	02/17/2000	Findings:	4 UG/L
Chemical:	TRICHLOROETHYLENE		
Sample Collected:	03/01/2000	Findings:	11 UG/L
Chemical:	CARBON TETRACHLORIDE		
Sample Collected:	04/05/2000	Findings:	8.9 UG/L
Chemical:	CARBON TETRACHLORIDE		
Sample Collected:	04/05/2000	Findings:	.53 UG/L
Chemical:	TETRACHLOROETHYLENE		
Sample Collected:	05/03/2000	Findings:	16 UG/L
Chemical:	CARBON TETRACHLORIDE		
Sample Collected:	05/03/2000	Findings:	.7 UG/L
Chemical:	TETRACHLOROETHYLENE		
Sample Collected:	06/07/2000	Findings:	12.9 UG/L
Chemical:	CARBON TETRACHLORIDE		
Sample Collected:	06/07/2000	Findings:	3.8 UG/L
Chemical:	TRICHLOROETHYLENE		
Sample Collected:	06/07/2000	Findings:	6 UG/L
Chemical:	PERCHLORATE		
Sample Collected:	06/07/2000	Findings:	11 UG/L
Chemical:	CARBON TETRACHLORIDE		
Sample Collected:	06/07/2000	Findings:	1 UG/L
Chemical:	TETRACHLOROETHYLENE		
Sample Collected:	07/05/2000	Findings:	14 UG/L
Chemical:	CARBON TETRACHLORIDE		
Sample Collected:	07/05/2000	Findings:	1 UG/L
Chemical:	TETRACHLOROETHYLENE		
Sample Collected:	08/02/2000	Findings:	12 UG/L
Chemical:	CARBON TETRACHLORIDE		

GEOCHECK® - PHYSICAL SETTING SOURCE MAP FINDINGS

Sample Collected:	08/02/2000	Findings:	.79 UG/L
Chemical:	TETRACHLOROETHYLENE		
Sample Collected:	08/10/2000	Findings:	10.1 UG/L
Chemical:	CARBON TETRACHLORIDE		
Sample Collected:	08/10/2000	Findings:	.8 UG/L
Chemical:	TETRACHLOROETHYLENE		
Sample Collected:	08/10/2000	Findings:	3.9 UG/L
Chemical:	TRICHLOROETHYLENE		
Sample Collected:	09/06/2000	Findings:	12 UG/L
Chemical:	CARBON TETRACHLORIDE		
Sample Collected:	09/06/2000	Findings:	1.2 UG/L
Chemical:	TETRACHLOROETHYLENE		
Sample Collected:	11/02/2000	Findings:	15 UG/L
Chemical:	CARBON TETRACHLORIDE		
Sample Collected:	11/02/2000	Findings:	1 UG/L
Chemical:	TETRACHLOROETHYLENE		
Sample Collected:	11/02/2000	Findings:	6.5 UG/L
Chemical:	TRICHLOROETHYLENE		
Sample Collected:	11/09/2000	Findings:	12.7 UG/L
Chemical:	CARBON TETRACHLORIDE		
Sample Collected:	11/09/2000	Findings:	.8 UG/L
Chemical:	TETRACHLOROETHYLENE		
Sample Collected:	11/09/2000	Findings:	4.7 UG/L
Chemical:	TRICHLOROETHYLENE		
Sample Collected:	11/09/2000	Findings:	3 UG/L
Chemical:	CHROMIUM, HEXAVALENT		
Sample Collected:	01/04/2001	Findings:	17 UG/L
Chemical:	CARBON TETRACHLORIDE		
Sample Collected:	01/04/2001	Findings:	3.2 UG/L
Chemical:	TETRACHLOROETHYLENE		
Sample Collected:	01/04/2001	Findings:	14 UG/L
Chemical:	TRICHLOROETHYLENE		
Sample Collected:	02/07/2001	Findings:	18 UG/L
Chemical:	CARBON TETRACHLORIDE		
Sample Collected:	02/07/2001	Findings:	1.6 UG/L
Chemical:	TETRACHLOROETHYLENE		
Sample Collected:	02/07/2001	Findings:	7.5 UG/L
Chemical:	TRICHLOROETHYLENE		
Sample Collected:	03/07/2001	Findings:	13 UG/L
Chemical:	CARBON TETRACHLORIDE		
Sample Collected:	03/07/2001	Findings:	1.8 UG/L
Chemical:	TETRACHLOROETHYLENE		
Sample Collected:	03/07/2001	Findings:	6.9 UG/L
Chemical:	TRICHLOROETHYLENE		

GEOCHECK® - PHYSICAL SETTING SOURCE MAP FINDINGS

Sample Collected:	04/04/2001	Findings:	14 UG/L
Chemical:	CARBON TETRACHLORIDE		
Sample Collected:	04/04/2001	Findings:	1.7 UG/L
Chemical:	TETRACHLOROETHYLENE		
Sample Collected:	04/04/2001	Findings:	7.7 UG/L
Chemical:	TRICHLOROETHYLENE		
Sample Collected:	05/02/2001	Findings:	12 UG/L
Chemical:	CARBON TETRACHLORIDE		
Sample Collected:	05/02/2001	Findings:	1.9 UG/L
Chemical:	TETRACHLOROETHYLENE		
Sample Collected:	05/02/2001	Findings:	7.6 UG/L
Chemical:	TRICHLOROETHYLENE		
Sample Collected:	05/24/2001	Findings:	11.9 UG/L
Chemical:	CARBON TETRACHLORIDE		
Sample Collected:	05/24/2001	Findings:	1.5 UG/L
Chemical:	TETRACHLOROETHYLENE		
Sample Collected:	05/24/2001	Findings:	7.7 UG/L
Chemical:	TRICHLOROETHYLENE		
Sample Collected:	05/24/2001	Findings:	3.3 UG/L
Chemical:	CHROMIUM, HEXAVALENT		
Sample Collected:	08/01/2001	Findings:	18 UG/L
Chemical:	CARBON TETRACHLORIDE		
Sample Collected:	08/01/2001	Findings:	2.1 UG/L
Chemical:	TETRACHLOROETHYLENE		
Sample Collected:	08/01/2001	Findings:	12 UG/L
Chemical:	TRICHLOROETHYLENE		
Sample Collected:	08/15/2001	Findings:	14 UG/L
Chemical:	CARBON TETRACHLORIDE		
Sample Collected:	08/15/2001	Findings:	2.2 UG/L
Chemical:	TETRACHLOROETHYLENE		
Sample Collected:	08/15/2001	Findings:	.9 UG/L
Chemical:	1,1-DICHLOROETHYLENE		
Sample Collected:	08/15/2001	Findings:	9.3 UG/L
Chemical:	TRICHLOROETHYLENE		
Sample Collected:	08/15/2001	Findings:	.95 UG/L
Chemical:	CIS-1,2-DICHLOROETHYLENE		
Sample Collected:	08/15/2001	Findings:	.57 UG/L
Chemical:	TOTAL TRIHALOMETHANES		
Sample Collected:	09/05/2001	Findings:	10 UG/L
Chemical:	CARBON TETRACHLORIDE		
Sample Collected:	09/05/2001	Findings:	1.5 UG/L
Chemical:	TETRACHLOROETHYLENE		
Sample Collected:	09/05/2001	Findings:	7.8 UG/L
Chemical:	TRICHLOROETHYLENE		

Sample Collected:	09/10/2001	Findings:	2.3 UG/L
Chemical:	1,1-DICHLOROETHYLENE		
Sample Collected:	09/10/2001	Findings:	2.4 UG/L
Chemical:	CIS-1,2-DICHLOROETHYLENE		

B11
NNW
1/2 - 1 Mile
Higher

CA WELLS **22726**

Water System Information:

Prime Station Code:	G19/039-NTBLR12	User ID:	MET
FRDS Number:	1910039058	County:	Los Angeles
District Number:	15	Station Type:	RESVR/WELL/AMBNT/MUN/INTAKE
Water Type:	M	Well Status:	Combined Treated
Source Lat/Long:	340300.0 1175900.0	Precision:	1,000 Feet (10 Seconds)
Source Name:	RES B12-N03, WELLS B7C,B73,B9B,B11A,B11B		
System Number:	1910039		
System Name:	SAN GABRIEL VALLEY WATER CO.-EL MONTE		
Organization That Operates System:			
	P O BOX 6010		
	EL MONTE, CA 91734		
Pop Served:	151064	Connections:	43161
Area Served:	EL MONTE/SAN GABRIEL BASIN		
Sample Collected:	01/03/2000	Findings:	13.4 MG/L
Chemical:	NITRATE (AS NO3)		
Sample Collected:	01/10/2000	Findings:	14 MG/L
Chemical:	NITRATE (AS NO3)		
Sample Collected:	01/17/2000	Findings:	14.1 MG/L
Chemical:	NITRATE (AS NO3)		
Sample Collected:	01/24/2000	Findings:	11.4 MG/L
Chemical:	NITRATE (AS NO3)		
Sample Collected:	01/31/2000	Findings:	13.1 MG/L
Chemical:	NITRATE (AS NO3)		
Sample Collected:	02/07/2000	Findings:	12.6 MG/L
Chemical:	NITRATE (AS NO3)		
Sample Collected:	02/14/2000	Findings:	12.6 MG/L
Chemical:	NITRATE (AS NO3)		
Sample Collected:	02/22/2000	Findings:	17.5 MG/L
Chemical:	NITRATE (AS NO3)		
Sample Collected:	02/28/2000	Findings:	15.5 MG/L
Chemical:	NITRATE (AS NO3)		
Sample Collected:	03/06/2000	Findings:	16 MG/L
Chemical:	NITRATE (AS NO3)		
Sample Collected:	03/13/2000	Findings:	13 MG/L
Chemical:	NITRATE (AS NO3)		
Sample Collected:	03/20/2000	Findings:	12 MG/L
Chemical:	NITRATE (AS NO3)		

GEOCHECK® - PHYSICAL SETTING SOURCE MAP FINDINGS

Sample Collected:	03/27/2000	Findings:	11 MG/L
Chemical:	NITRATE (AS NO3)		
Sample Collected:	04/03/2000	Findings:	12 MG/L
Chemical:	NITRATE (AS NO3)		
Sample Collected:	04/10/2000	Findings:	12 MG/L
Chemical:	NITRATE (AS NO3)		
Sample Collected:	04/17/2000	Findings:	14 MG/L
Chemical:	NITRATE (AS NO3)		
Sample Collected:	04/24/2000	Findings:	13 MG/L
Chemical:	NITRATE (AS NO3)		
Sample Collected:	05/01/2000	Findings:	10 MG/L
Chemical:	NITRATE (AS NO3)		
Sample Collected:	05/08/2000	Findings:	14.9 MG/L
Chemical:	NITRATE (AS NO3)		
Sample Collected:	05/15/2000	Findings:	15.6 MG/L
Chemical:	NITRATE (AS NO3)		
Sample Collected:	05/22/2000	Findings:	13.2 MG/L
Chemical:	NITRATE (AS NO3)		
Sample Collected:	05/30/2000	Findings:	12.2 MG/L
Chemical:	NITRATE (AS NO3)		
Sample Collected:	06/05/2000	Findings:	12.7 MG/L
Chemical:	NITRATE (AS NO3)		
Sample Collected:	06/12/2000	Findings:	11.6 MG/L
Chemical:	NITRATE (AS NO3)		
Sample Collected:	06/19/2000	Findings:	11.6 MG/L
Chemical:	NITRATE (AS NO3)		
Sample Collected:	06/26/2000	Findings:	11.4 MG/L
Chemical:	NITRATE (AS NO3)		
Sample Collected:	07/05/2000	Findings:	12.9 MG/L
Chemical:	NITRATE (AS NO3)		
Sample Collected:	07/10/2000	Findings:	12.1 MG/L
Chemical:	NITRATE (AS NO3)		
Sample Collected:	07/17/2000	Findings:	13.4 MG/L
Chemical:	NITRATE (AS NO3)		
Sample Collected:	07/25/2000	Findings:	11.6 MG/L
Chemical:	NITRATE (AS NO3)		
Sample Collected:	07/31/2000	Findings:	11.2 MG/L
Chemical:	NITRATE (AS NO3)		
Sample Collected:	08/07/2000	Findings:	12.5 MG/L
Chemical:	NITRATE (AS NO3)		
Sample Collected:	08/14/2000	Findings:	11 MG/L
Chemical:	NITRATE (AS NO3)		
Sample Collected:	08/21/2000	Findings:	11 MG/L
Chemical:	NITRATE (AS NO3)		

Sample Collected:	08/28/2000	Findings:	12 MG/L
Chemical:	NITRATE (AS NO3)		
Sample Collected:	09/05/2000	Findings:	11 MG/L
Chemical:	NITRATE (AS NO3)		
Sample Collected:	09/11/2000	Findings:	12 MG/L
Chemical:	NITRATE (AS NO3)		
Sample Collected:	09/18/2000	Findings:	12 MG/L
Chemical:	NITRATE (AS NO3)		
Sample Collected:	09/25/2000	Findings:	10 MG/L
Chemical:	NITRATE (AS NO3)		
Sample Collected:	10/02/2000	Findings:	12 MG/L
Chemical:	NITRATE (AS NO3)		
Sample Collected:	10/10/2000	Findings:	10 MG/L
Chemical:	NITRATE (AS NO3)		
Sample Collected:	10/16/2000	Findings:	11 MG/L
Chemical:	NITRATE (AS NO3)		
Sample Collected:	10/23/2000	Findings:	9.2 MG/L
Chemical:	NITRATE (AS NO3)		
Sample Collected:	10/30/2000	Findings:	11.6 MG/L
Chemical:	NITRATE (AS NO3)		
Sample Collected:	11/06/2000	Findings:	10.8 MG/L
Chemical:	NITRATE (AS NO3)		
Sample Collected:	11/13/2000	Findings:	10.7 MG/L
Chemical:	NITRATE (AS NO3)		
Sample Collected:	11/20/2000	Findings:	10.1 MG/L
Chemical:	NITRATE (AS NO3)		
Sample Collected:	11/27/2000	Findings:	10.5 MG/L
Chemical:	NITRATE (AS NO3)		
Sample Collected:	12/04/2000	Findings:	10 MG/L
Chemical:	NITRATE (AS NO3)		
Sample Collected:	12/11/2000	Findings:	9.76 MG/L
Chemical:	NITRATE (AS NO3)		
Sample Collected:	12/18/2000	Findings:	11.7 MG/L
Chemical:	NITRATE (AS NO3)		
Sample Collected:	12/26/2000	Findings:	10.1 MG/L
Chemical:	NITRATE (AS NO3)		
Sample Collected:	01/02/2001	Findings:	12 MG/L
Chemical:	NITRATE (AS NO3)		
Sample Collected:	01/08/2001	Findings:	9.6 MG/L
Chemical:	NITRATE (AS NO3)		
Sample Collected:	01/15/2001	Findings:	6 MG/L
Chemical:	NITRATE (AS NO3)		
Sample Collected:	01/22/2001	Findings:	10 MG/L
Chemical:	NITRATE (AS NO3)		

GEOCHECK® - PHYSICAL SETTING SOURCE MAP FINDINGS

Sample Collected:	01/29/2001	Findings:	15 MG/L
Chemical:	NITRATE (AS NO3)		
Sample Collected:	02/05/2001	Findings:	11 MG/L
Chemical:	NITRATE (AS NO3)		
Sample Collected:	02/12/2001	Findings:	5.6 MG/L
Chemical:	NITRATE (AS NO3)		
Sample Collected:	02/20/2001	Findings:	20 MG/L
Chemical:	NITRATE (AS NO3)		
Sample Collected:	02/26/2001	Findings:	20 MG/L
Chemical:	NITRATE (AS NO3)		
Sample Collected:	03/05/2001	Findings:	7.9 MG/L
Chemical:	NITRATE (AS NO3)		
Sample Collected:	03/12/2001	Findings:	6.4 MG/L
Chemical:	NITRATE (AS NO3)		
Sample Collected:	03/19/2001	Findings:	18 MG/L
Chemical:	NITRATE (AS NO3)		
Sample Collected:	03/26/2001	Findings:	14 MG/L
Chemical:	NITRATE (AS NO3)		
Sample Collected:	04/02/2001	Findings:	8.1 MG/L
Chemical:	NITRATE (AS NO3)		
Sample Collected:	04/09/2001	Findings:	10 MG/L
Chemical:	NITRATE (AS NO3)		
Sample Collected:	04/16/2001	Findings:	12 MG/L
Chemical:	NITRATE (AS NO3)		
Sample Collected:	04/23/2001	Findings:	13 MG/L
Chemical:	NITRATE (AS NO3)		
Sample Collected:	04/30/2001	Findings:	12 MG/L
Chemical:	NITRATE (AS NO3)		
Sample Collected:	05/07/2001	Findings:	7 MG/L
Chemical:	NITRATE (AS NO3)		
Sample Collected:	05/14/2001	Findings:	9.6 MG/L
Chemical:	NITRATE (AS NO3)		
Sample Collected:	05/21/2001	Findings:	10 MG/L
Chemical:	NITRATE (AS NO3)		
Sample Collected:	05/29/2001	Findings:	13 MG/L
Chemical:	NITRATE (AS NO3)		
Sample Collected:	06/04/2001	Findings:	11 MG/L
Chemical:	NITRATE (AS NO3)		
Sample Collected:	06/11/2001	Findings:	12 MG/L
Chemical:	NITRATE (AS NO3)		
Sample Collected:	06/18/2001	Findings:	12 MG/L
Chemical:	NITRATE (AS NO3)		
Sample Collected:	06/25/2001	Findings:	12 MG/L
Chemical:	NITRATE (AS NO3)		

GEOCHECK® - PHYSICAL SETTING SOURCE MAP FINDINGS

Sample Collected:	07/02/2001	Findings:	12 MG/L
Chemical:	NITRATE (AS NO3)		
Sample Collected:	07/09/2001	Findings:	11 MG/L
Chemical:	NITRATE (AS NO3)		
Sample Collected:	07/16/2001	Findings:	11 MG/L
Chemical:	NITRATE (AS NO3)		
Sample Collected:	07/23/2001	Findings:	13 MG/L
Chemical:	NITRATE (AS NO3)		
Sample Collected:	07/30/2001	Findings:	11 MG/L
Chemical:	NITRATE (AS NO3)		
Sample Collected:	08/06/2001	Findings:	11 MG/L
Chemical:	NITRATE (AS NO3)		
Sample Collected:	08/13/2001	Findings:	11 MG/L
Chemical:	NITRATE (AS NO3)		
Sample Collected:	08/20/2001	Findings:	16 MG/L
Chemical:	NITRATE (AS NO3)		
Sample Collected:	08/27/2001	Findings:	12 MG/L
Chemical:	NITRATE (AS NO3)		
Sample Collected:	09/04/2001	Findings:	7.1 MG/L
Chemical:	NITRATE (AS NO3)		
Sample Collected:	09/10/2001	Findings:	11 MG/L
Chemical:	NITRATE (AS NO3)		
Sample Collected:	09/17/2001	Findings:	13 MG/L
Chemical:	NITRATE (AS NO3)		
Sample Collected:	09/24/2001	Findings:	11 MG/L
Chemical:	NITRATE (AS NO3)		
Sample Collected:	10/01/2001	Findings:	9.4 MG/L
Chemical:	NITRATE (AS NO3)		
Sample Collected:	10/09/2001	Findings:	11 MG/L
Chemical:	NITRATE (AS NO3)		
Sample Collected:	10/15/2001	Findings:	11 MG/L
Chemical:	NITRATE (AS NO3)		
Sample Collected:	10/22/2001	Findings:	12 MG/L
Chemical:	NITRATE (AS NO3)		
Sample Collected:	10/29/2001	Findings:	15 MG/L
Chemical:	NITRATE (AS NO3)		
Sample Collected:	11/05/2001	Findings:	12 MG/L
Chemical:	NITRATE (AS NO3)		
Sample Collected:	11/13/2001	Findings:	9.3 MG/L
Chemical:	NITRATE (AS NO3)		
Sample Collected:	11/19/2001	Findings:	11 MG/L
Chemical:	NITRATE (AS NO3)		
Sample Collected:	11/26/2001	Findings:	20 MG/L
Chemical:	NITRATE (AS NO3)		

GEOCHECK® - PHYSICAL SETTING SOURCE MAP FINDINGS

Sample Collected:	12/03/2001	Findings:	17 MG/L
Chemical:	NITRATE (AS NO3)		
Sample Collected:	12/10/2001	Findings:	16 MG/L
Chemical:	NITRATE (AS NO3)		
Sample Collected:	12/17/2001	Findings:	19 MG/L
Chemical:	NITRATE (AS NO3)		
Sample Collected:	12/26/2001	Findings:	20 MG/L
Chemical:	NITRATE (AS NO3)		
Sample Collected:	12/31/2001	Findings:	9.8 MG/L
Chemical:	NITRATE (AS NO3)		
Sample Collected:	01/07/2002	Findings:	18 MG/L
Chemical:	NITRATE (AS NO3)		
Sample Collected:	01/14/2002	Findings:	12 MG/L
Chemical:	NITRATE (AS NO3)		
Sample Collected:	01/21/2002	Findings:	14 MG/L
Chemical:	NITRATE (AS NO3)		
Sample Collected:	01/28/2002	Findings:	11 MG/L
Chemical:	NITRATE (AS NO3)		
Sample Collected:	02/04/2002	Findings:	18 MG/L
Chemical:	NITRATE (AS NO3)		
Sample Collected:	02/11/2002	Findings:	11 MG/L
Chemical:	NITRATE (AS NO3)		
Sample Collected:	02/19/2002	Findings:	11 MG/L
Chemical:	NITRATE (AS NO3)		
Sample Collected:	02/25/2002	Findings:	10 MG/L
Chemical:	NITRATE (AS NO3)		
Sample Collected:	03/04/2002	Findings:	10 MG/L
Chemical:	NITRATE (AS NO3)		
Sample Collected:	03/11/2002	Findings:	10 MG/L
Chemical:	NITRATE (AS NO3)		
Sample Collected:	03/18/2002	Findings:	14 MG/L
Chemical:	NITRATE (AS NO3)		
Sample Collected:	03/25/2002	Findings:	15 MG/L
Chemical:	NITRATE (AS NO3)		
Sample Collected:	04/01/2002	Findings:	11 MG/L
Chemical:	NITRATE (AS NO3)		
Sample Collected:	04/08/2002	Findings:	9.7 MG/L
Chemical:	NITRATE (AS NO3)		
Sample Collected:	04/15/2002	Findings:	9 MG/L
Chemical:	NITRATE (AS NO3)		
Sample Collected:	04/22/2002	Findings:	11 MG/L
Chemical:	NITRATE (AS NO3)		
Sample Collected:	04/29/2002	Findings:	12 MG/L
Chemical:	NITRATE (AS NO3)		

GEOCHECK® - PHYSICAL SETTING SOURCE MAP FINDINGS

Sample Collected:	05/06/2002	Findings:	23 MG/L
Chemical:	NITRATE (AS NO3)		
Sample Collected:	05/13/2002	Findings:	10 MG/L
Chemical:	NITRATE (AS NO3)		
Sample Collected:	05/20/2002	Findings:	11 MG/L
Chemical:	NITRATE (AS NO3)		
Sample Collected:	05/28/2002	Findings:	11 MG/L
Chemical:	NITRATE (AS NO3)		
Sample Collected:	06/03/2002	Findings:	12 MG/L
Chemical:	NITRATE (AS NO3)		
Sample Collected:	06/10/2002	Findings:	9 MG/L
Chemical:	NITRATE (AS NO3)		
Sample Collected:	06/17/2002	Findings:	9.8 MG/L
Chemical:	NITRATE (AS NO3)		
Sample Collected:	06/24/2002	Findings:	9.5 MG/L
Chemical:	NITRATE (AS NO3)		
Sample Collected:	07/01/2002	Findings:	13 MG/L
Chemical:	NITRATE (AS NO3)		
Sample Collected:	07/08/2002	Findings:	9.6 MG/L
Chemical:	NITRATE (AS NO3)		
Sample Collected:	07/15/2002	Findings:	10 MG/L
Chemical:	NITRATE (AS NO3)		
Sample Collected:	07/22/2002	Findings:	9.2 MG/L
Chemical:	NITRATE (AS NO3)		
Sample Collected:	07/29/2002	Findings:	8.7 MG/L
Chemical:	NITRATE (AS NO3)		
Sample Collected:	08/05/2002	Findings:	8.9 MG/L
Chemical:	NITRATE (AS NO3)		
Sample Collected:	08/12/2002	Findings:	11 MG/L
Chemical:	NITRATE (AS NO3)		
Sample Collected:	08/19/2002	Findings:	9.1 MG/L
Chemical:	NITRATE (AS NO3)		
Sample Collected:	08/26/2002	Findings:	8.6 MG/L
Chemical:	NITRATE (AS NO3)		
Sample Collected:	09/03/2002	Findings:	5.8 MG/L
Chemical:	NITRATE (AS NO3)		
Sample Collected:	09/09/2002	Findings:	8.9 MG/L
Chemical:	NITRATE (AS NO3)		
Sample Collected:	09/16/2002	Findings:	11 MG/L
Chemical:	NITRATE (AS NO3)		
Sample Collected:	09/23/2002	Findings:	8.7 MG/L
Chemical:	NITRATE (AS NO3)		
Sample Collected:	09/30/2002	Findings:	11 MG/L
Chemical:	NITRATE (AS NO3)		

GEOCHECK® - PHYSICAL SETTING SOURCE MAP FINDINGS

Sample Collected:	10/07/2002	Findings:	8.9 MG/L
Chemical:	NITRATE (AS NO3)		
Sample Collected:	10/15/2002	Findings:	12 MG/L
Chemical:	NITRATE (AS NO3)		
Sample Collected:	10/21/2002	Findings:	9.6 MG/L
Chemical:	NITRATE (AS NO3)		
Sample Collected:	10/28/2002	Findings:	7.6 MG/L
Chemical:	NITRATE (AS NO3)		
Sample Collected:	11/04/2002	Findings:	7.6 MG/L
Chemical:	NITRATE (AS NO3)		
Sample Collected:	11/12/2002	Findings:	9.3 MG/L
Chemical:	NITRATE (AS NO3)		
Sample Collected:	11/18/2002	Findings:	12 MG/L
Chemical:	NITRATE (AS NO3)		
Sample Collected:	11/25/2002	Findings:	11 MG/L
Chemical:	NITRATE (AS NO3)		
Sample Collected:	12/02/2002	Findings:	14 MG/L
Chemical:	NITRATE (AS NO3)		
Sample Collected:	12/09/2002	Findings:	9.3 MG/L
Chemical:	NITRATE (AS NO3)		
Sample Collected:	12/16/2002	Findings:	9.9 MG/L
Chemical:	NITRATE (AS NO3)		
Sample Collected:	12/23/2002	Findings:	16 MG/L
Chemical:	NITRATE (AS NO3)		
Sample Collected:	01/06/2003	Findings:	11 MG/L
Chemical:	NITRATE (AS NO3)		
Sample Collected:	01/13/2003	Findings:	10 MG/L
Chemical:	NITRATE (AS NO3)		
Sample Collected:	01/20/2003	Findings:	10 MG/L
Chemical:	NITRATE (AS NO3)		
Sample Collected:	01/27/2003	Findings:	7.6 MG/L
Chemical:	NITRATE (AS NO3)		
Sample Collected:	02/03/2003	Findings:	7.7 MG/L
Chemical:	NITRATE (AS NO3)		
Sample Collected:	02/10/2003	Findings:	7.8 MG/L
Chemical:	NITRATE (AS NO3)		
Sample Collected:	02/18/2003	Findings:	16 MG/L
Chemical:	NITRATE (AS NO3)		
Sample Collected:	02/24/2003	Findings:	11 MG/L
Chemical:	NITRATE (AS NO3)		
Sample Collected:	03/03/2003	Findings:	13 MG/L
Chemical:	NITRATE (AS NO3)		
Sample Collected:	03/10/2003	Findings:	13 MG/L
Chemical:	NITRATE (AS NO3)		

GEOCHECK® - PHYSICAL SETTING SOURCE MAP FINDINGS

Sample Collected:	03/17/2003	Findings:	9.8 MG/L
Chemical:	NITRATE (AS NO3)		
Sample Collected:	03/24/2003	Findings:	13 MG/L
Chemical:	NITRATE (AS NO3)		
Sample Collected:	03/31/2003	Findings:	8 MG/L
Chemical:	NITRATE (AS NO3)		
Sample Collected:	04/07/2003	Findings:	13 MG/L
Chemical:	NITRATE (AS NO3)		
Sample Collected:	04/14/2003	Findings:	12 MG/L
Chemical:	NITRATE (AS NO3)		
Sample Collected:	04/21/2003	Findings:	13 MG/L
Chemical:	NITRATE (AS NO3)		
Sample Collected:	04/28/2003	Findings:	11 MG/L
Chemical:	NITRATE (AS NO3)		
Sample Collected:	05/05/2003	Findings:	11 MG/L
Chemical:	NITRATE (AS NO3)		
Sample Collected:	05/12/2003	Findings:	11 MG/L
Chemical:	NITRATE (AS NO3)		
Sample Collected:	05/19/2003	Findings:	11 MG/L
Chemical:	NITRATE (AS NO3)		
Sample Collected:	05/27/2003	Findings:	11 MG/L
Chemical:	NITRATE (AS NO3)		
Sample Collected:	06/02/2003	Findings:	10 MG/L
Chemical:	NITRATE (AS NO3)		
Sample Collected:	06/09/2003	Findings:	9 MG/L
Chemical:	NITRATE (AS NO3)		
Sample Collected:	06/16/2003	Findings:	8.8 MG/L
Chemical:	NITRATE (AS NO3)		
Sample Collected:	06/23/2003	Findings:	12 MG/L
Chemical:	NITRATE (AS NO3)		
Sample Collected:	06/30/2003	Findings:	8.9 MG/L
Chemical:	NITRATE (AS NO3)		
Sample Collected:	07/07/2003	Findings:	8.7 MG/L
Chemical:	NITRATE (AS NO3)		
Sample Collected:	07/14/2003	Findings:	8.8 MG/L
Chemical:	NITRATE (AS NO3)		
Sample Collected:	07/21/2003	Findings:	8.3 MG/L
Chemical:	NITRATE (AS NO3)		
Sample Collected:	07/28/2003	Findings:	8.6 MG/L
Chemical:	NITRATE (AS NO3)		
Sample Collected:	08/04/2003	Findings:	9.1 MG/L
Chemical:	NITRATE (AS NO3)		
Sample Collected:	08/11/2003	Findings:	9.3 MG/L
Chemical:	NITRATE (AS NO3)		

GEOCHECK® - PHYSICAL SETTING SOURCE MAP FINDINGS

Sample Collected:	08/18/2003	Findings:	9.4 MG/L
Chemical:	NITRATE (AS NO3)		
Sample Collected:	08/25/2003	Findings:	9.5 MG/L
Chemical:	NITRATE (AS NO3)		
Sample Collected:	09/02/2003	Findings:	9.8 MG/L
Chemical:	NITRATE (AS NO3)		
Sample Collected:	09/08/2003	Findings:	9.7 MG/L
Chemical:	NITRATE (AS NO3)		
Sample Collected:	09/15/2003	Findings:	8.9 MG/L
Chemical:	NITRATE (AS NO3)		
Sample Collected:	09/22/2003	Findings:	8.6 MG/L
Chemical:	NITRATE (AS NO3)		
Sample Collected:	09/29/2003	Findings:	8.8 MG/L
Chemical:	NITRATE (AS NO3)		
Sample Collected:	10/06/2003	Findings:	9.7 MG/L
Chemical:	NITRATE (AS NO3)		
Sample Collected:	10/14/2003	Findings:	9 MG/L
Chemical:	NITRATE (AS NO3)		
Sample Collected:	10/20/2003	Findings:	9.1 MG/L
Chemical:	NITRATE (AS NO3)		
Sample Collected:	10/27/2003	Findings:	9.3 MG/L
Chemical:	NITRATE (AS NO3)		
Sample Collected:	11/03/2003	Findings:	11 MG/L
Chemical:	NITRATE (AS NO3)		
Sample Collected:	11/10/2003	Findings:	11 MG/L
Chemical:	NITRATE (AS NO3)		
Sample Collected:	11/17/2003	Findings:	13 MG/L
Chemical:	NITRATE (AS NO3)		
Sample Collected:	11/24/2003	Findings:	12 MG/L
Chemical:	NITRATE (AS NO3)		
Sample Collected:	12/01/2003	Findings:	12 MG/L
Chemical:	NITRATE (AS NO3)		
Sample Collected:	12/08/2003	Findings:	13 MG/L
Chemical:	NITRATE (AS NO3)		
Sample Collected:	12/15/2003	Findings:	12 MG/L
Chemical:	NITRATE (AS NO3)		
Sample Collected:	12/22/2003	Findings:	11 MG/L
Chemical:	NITRATE (AS NO3)		
Sample Collected:	12/29/2003	Findings:	11 MG/L
Chemical:	NITRATE (AS NO3)		
Sample Collected:	01/05/2004	Findings:	12 MG/L
Chemical:	NITRATE (AS NO3)		
Sample Collected:	01/12/2004	Findings:	11 MG/L
Chemical:	NITRATE (AS NO3)		

Sample Collected:	01/19/2004	Findings:	10 MG/L
Chemical:	NITRATE (AS NO3)		
Sample Collected:	01/26/2004	Findings:	11 MG/L
Chemical:	NITRATE (AS NO3)		

B12
NNW
1/2 - 1 Mile
Higher

CA WELLS **22734**

Water System Information:

Prime Station Code:	G19/039-VOBL11E	User ID:	MET
FRDS Number:	1910039054	County:	Los Angeles
District Number:	15	Station Type:	RESVR/AMBNT/MUN/INTAKE/SUPPLY
Water Type:	Well/Groundwater	Well Status:	Combined Treated
Source Lat/Long:	340300.0 1175900.0	Precision:	1,000 Feet (10 Seconds)
Source Name:	WELLS 11B,11A,11C - AS-EFFLUENT-BLENDED		
System Number:	1910039		
System Name:	SAN GABRIEL VALLEY WATER CO.-EL MONTE		
Organization That Operates System:			
	P O BOX 6010		
	EL MONTE, CA 91734		
Pop Served:	151064	Connections:	43161
Area Served:	EL MONTE/SAN GABRIEL BASIN		
Sample Collected:	08/01/2006	Findings:	.68 UG/L
Chemical:	TETRACHLOROETHYLENE		
Sample Collected:	10/04/2006	Findings:	.79 UG/L
Chemical:	TETRACHLOROETHYLENE		
Sample Collected:	02/06/2007	Findings:	.74 UG/L
Chemical:	TETRACHLOROETHYLENE		
Sample Collected:	03/08/2007	Findings:	.68 UG/L
Chemical:	TETRACHLOROETHYLENE		
Sample Collected:	04/04/2007	Findings:	.74 UG/L
Chemical:	TETRACHLOROETHYLENE		
Sample Collected:	12/04/2007	Findings:	1.3 UG/L
Chemical:	TETRACHLOROETHYLENE		
Sample Collected:	01/03/2008	Findings:	1.5 UG/L
Chemical:	TETRACHLOROETHYLENE		
Sample Collected:	02/05/2008	Findings:	1.5 UG/L
Chemical:	TETRACHLOROETHYLENE		
Sample Collected:	03/05/2008	Findings:	1.6 UG/L
Chemical:	TETRACHLOROETHYLENE		
Sample Collected:	04/01/2008	Findings:	1.3 UG/L
Chemical:	TETRACHLOROETHYLENE		
Sample Collected:	08/05/2008	Findings:	.82 UG/L
Chemical:	TETRACHLOROETHYLENE		
Sample Collected:	09/04/2008	Findings:	.55 UG/L
Chemical:	TETRACHLOROETHYLENE		

Sample Collected:	01/08/2009	Findings:	.77 UG/L
Chemical:	TETRACHLOROETHYLENE		
Sample Collected:	02/03/2009	Findings:	.55 UG/L
Chemical:	TETRACHLOROETHYLENE		
Sample Collected:	03/03/2009	Findings:	.72 UG/L
Chemical:	TETRACHLOROETHYLENE		
Sample Collected:	04/01/2009	Findings:	.66 UG/L
Chemical:	TETRACHLOROETHYLENE		
Sample Collected:	05/05/2009	Findings:	.68 UG/L
Chemical:	TETRACHLOROETHYLENE		
Sample Collected:	06/02/2009	Findings:	.81 UG/L
Chemical:	TETRACHLOROETHYLENE		
Sample Collected:	09/01/2009	Findings:	.74 UG/L
Chemical:	TETRACHLOROETHYLENE		
Sample Collected:	10/06/2009	Findings:	.69 UG/L
Chemical:	TETRACHLOROETHYLENE		
Sample Collected:	11/03/2009	Findings:	.74 UG/L
Chemical:	TETRACHLOROETHYLENE		

B13
NNW
1/2 - 1 Mile
Higher

CA WELLS **22735**

Water System Information:

Prime Station Code:	G19/039-VOBLBP1	User ID:	MET
FRDS Number:	1910039051	County:	Los Angeles
District Number:	15	Station Type:	RESVR/AMBNT/MUN/INTAKE/SUPPLY
Water Type:	Well/Groundwater	Well Status:	Combined Treated
Source Lat/Long:	340300.0 1175900.0	Precision:	1,000 Feet (10 Seconds)
Source Name:	WELLS B7C,B7E,B9B,B11A,B11B VOC - BLEND		
System Number:	1910039		
System Name:	SAN GABRIEL VALLEY WATER CO.-EL MONTE		
Organization That Operates System:			
	P O BOX 6010		
	EL MONTE, CA 91734		
Pop Served:	151064	Connections:	43161
Area Served:	EL MONTE/SAN GABRIEL BASIN		
Sample Collected:	02/22/2000	Findings:	1 UG/L
Chemical:	TETRACHLOROETHYLENE		
Sample Collected:	03/01/2000	Findings:	.69 UG/L
Chemical:	TETRACHLOROETHYLENE		
Sample Collected:	03/09/2000	Findings:	.92 UG/L
Chemical:	TETRACHLOROETHYLENE		
Sample Collected:	03/15/2000	Findings:	2.4 UG/L
Chemical:	TETRACHLOROETHYLENE		
Sample Collected:	03/22/2000	Findings:	2.8 UG/L
Chemical:	TETRACHLOROETHYLENE		

GEOCHECK® - PHYSICAL SETTING SOURCE MAP FINDINGS

Sample Collected:	03/22/2000	Findings:	1 UG/L
Chemical:	TRICHLOROETHYLENE		
Sample Collected:	03/28/2000	Findings:	2.1 UG/L
Chemical:	TETRACHLOROETHYLENE		
Sample Collected:	03/28/2000	Findings:	1.2 UG/L
Chemical:	1,1-DICHLOROETHYLENE		
Sample Collected:	03/28/2000	Findings:	1 UG/L
Chemical:	TRICHLOROETHYLENE		
Sample Collected:	04/05/2000	Findings:	2.4 UG/L
Chemical:	TETRACHLOROETHYLENE		
Sample Collected:	04/05/2000	Findings:	1.2 UG/L
Chemical:	TRICHLOROETHYLENE		
Sample Collected:	04/12/2000	Findings:	2.7 UG/L
Chemical:	TETRACHLOROETHYLENE		
Sample Collected:	04/12/2000	Findings:	1.1 UG/L
Chemical:	TRICHLOROETHYLENE		
Sample Collected:	04/26/2000	Findings:	1.6 UG/L
Chemical:	TETRACHLOROETHYLENE		
Sample Collected:	04/26/2000	Findings:	.92 UG/L
Chemical:	TRICHLOROETHYLENE		
Sample Collected:	06/07/2000	Findings:	1 UG/L
Chemical:	TETRACHLOROETHYLENE		
Sample Collected:	06/14/2000	Findings:	1 UG/L
Chemical:	TETRACHLOROETHYLENE		
Sample Collected:	06/21/2000	Findings:	1 UG/L
Chemical:	TETRACHLOROETHYLENE		
Sample Collected:	06/28/2000	Findings:	1 UG/L
Chemical:	TETRACHLOROETHYLENE		
Sample Collected:	07/05/2000	Findings:	1 UG/L
Chemical:	TETRACHLOROETHYLENE		
Sample Collected:	08/30/2000	Findings:	.65 UG/L
Chemical:	TETRACHLOROETHYLENE		
Sample Collected:	09/06/2000	Findings:	.67 UG/L
Chemical:	TETRACHLOROETHYLENE		
Sample Collected:	09/13/2000	Findings:	.72 UG/L
Chemical:	TETRACHLOROETHYLENE		
Sample Collected:	09/21/2000	Findings:	.57 UG/L
Chemical:	TETRACHLOROETHYLENE		
Sample Collected:	09/27/2000	Findings:	.63 UG/L
Chemical:	TETRACHLOROETHYLENE		
Sample Collected:	11/02/2000	Findings:	.9 UG/L
Chemical:	TETRACHLOROETHYLENE		
Sample Collected:	11/02/2000	Findings:	.57 UG/L
Chemical:	TRICHLOROETHYLENE		

Sample Collected:	02/21/2001	Findings:	.66 UG/L
Chemical:	TRICHLOROETHYLENE		
Sample Collected:	03/07/2001	Findings:	.61 UG/L
Chemical:	TETRACHLOROETHYLENE		
Sample Collected:	05/23/2001	Findings:	.57 UG/L
Chemical:	TETRACHLOROETHYLENE		
Sample Collected:	06/13/2001	Findings:	.59 UG/L
Chemical:	TETRACHLOROETHYLENE		
Sample Collected:	08/01/2001	Findings:	1.1 UG/L
Chemical:	TETRACHLOROETHYLENE		
Sample Collected:	08/01/2001	Findings:	.99 UG/L
Chemical:	TRICHLOROETHYLENE		
Sample Collected:	08/08/2001	Findings:	1.4 UG/L
Chemical:	TETRACHLOROETHYLENE		
Sample Collected:	08/08/2001	Findings:	1.4 UG/L
Chemical:	TRICHLOROETHYLENE		
Sample Collected:	08/15/2001	Findings:	1.5 UG/L
Chemical:	TETRACHLOROETHYLENE		
Sample Collected:	08/15/2001	Findings:	1.3 UG/L
Chemical:	TRICHLOROETHYLENE		
Sample Collected:	08/22/2001	Findings:	.66 UG/L
Chemical:	TETRACHLOROETHYLENE		
Sample Collected:	08/22/2001	Findings:	.67 UG/L
Chemical:	TRICHLOROETHYLENE		
Sample Collected:	08/29/2001	Findings:	.57 UG/L
Chemical:	TETRACHLOROETHYLENE		
Sample Collected:	09/20/2001	Findings:	.62 UG/L
Chemical:	TETRACHLOROETHYLENE		
Sample Collected:	10/03/2001	Findings:	.55 UG/L
Chemical:	TETRACHLOROETHYLENE		
Sample Collected:	10/10/2001	Findings:	.86 UG/L
Chemical:	TETRACHLOROETHYLENE		
Sample Collected:	10/31/2001	Findings:	.89 UG/L
Chemical:	TETRACHLOROETHYLENE		
Sample Collected:	10/31/2001	Findings:	.55 UG/L
Chemical:	TRICHLOROETHYLENE		
Sample Collected:	11/07/2001	Findings:	1.1 UG/L
Chemical:	TETRACHLOROETHYLENE		
Sample Collected:	11/07/2001	Findings:	.6 UG/L
Chemical:	TRICHLOROETHYLENE		
Sample Collected:	11/13/2001	Findings:	1.8 UG/L
Chemical:	TETRACHLOROETHYLENE		
Sample Collected:	11/13/2001	Findings:	1.1 UG/L
Chemical:	TRICHLOROETHYLENE		

GEOCHECK® - PHYSICAL SETTING SOURCE MAP FINDINGS

Sample Collected:	11/19/2001	Findings:	2.3 UG/L
Chemical:	TETRACHLOROETHYLENE		
Sample Collected:	11/19/2001	Findings:	1.6 UG/L
Chemical:	TRICHLOROETHYLENE		
Sample Collected:	11/28/2001	Findings:	1.5 UG/L
Chemical:	TETRACHLOROETHYLENE		
Sample Collected:	11/28/2001	Findings:	.77 UG/L
Chemical:	TRICHLOROETHYLENE		
Sample Collected:	12/12/2001	Findings:	1 UG/L
Chemical:	TETRACHLOROETHYLENE		
Sample Collected:	12/12/2001	Findings:	.62 UG/L
Chemical:	TRICHLOROETHYLENE		
Sample Collected:	12/19/2001	Findings:	1.1 UG/L
Chemical:	TETRACHLOROETHYLENE		
Sample Collected:	12/19/2001	Findings:	.58 UG/L
Chemical:	TRICHLOROETHYLENE		
Sample Collected:	01/02/2002	Findings:	1.5 UG/L
Chemical:	TETRACHLOROETHYLENE		
Sample Collected:	01/02/2002	Findings:	.83 UG/L
Chemical:	TRICHLOROETHYLENE		
Sample Collected:	01/10/2002	Findings:	1.8 UG/L
Chemical:	TETRACHLOROETHYLENE		
Sample Collected:	01/10/2002	Findings:	.89 UG/L
Chemical:	TRICHLOROETHYLENE		
Sample Collected:	01/16/2002	Findings:	2.1 UG/L
Chemical:	TETRACHLOROETHYLENE		
Sample Collected:	01/16/2002	Findings:	1.1 UG/L
Chemical:	TRICHLOROETHYLENE		
Sample Collected:	01/23/2002	Findings:	1.9 UG/L
Chemical:	TETRACHLOROETHYLENE		
Sample Collected:	01/23/2002	Findings:	.79 UG/L
Chemical:	TRICHLOROETHYLENE		
Sample Collected:	01/31/2002	Findings:	.89 UG/L
Chemical:	TETRACHLOROETHYLENE		
Sample Collected:	02/15/2002	Findings:	1.3 UG/L
Chemical:	TETRACHLOROETHYLENE		
Sample Collected:	02/21/2002	Findings:	1.6 UG/L
Chemical:	TETRACHLOROETHYLENE		
Sample Collected:	02/21/2002	Findings:	.74 UG/L
Chemical:	TRICHLOROETHYLENE		
Sample Collected:	02/25/2002	Findings:	1 UG/L
Chemical:	TETRACHLOROETHYLENE		
Sample Collected:	03/05/2002	Findings:	.83 UG/L
Chemical:	TETRACHLOROETHYLENE		

Sample Collected:	03/13/2002	Findings:	.97 UG/L
Chemical:	TETRACHLOROETHYLENE		
Sample Collected:	03/21/2002	Findings:	.64 UG/L
Chemical:	TETRACHLOROETHYLENE		
Sample Collected:	03/26/2002	Findings:	.6 UG/L
Chemical:	TETRACHLOROETHYLENE		
Sample Collected:	04/03/2002	Findings:	.72 UG/L
Chemical:	TETRACHLOROETHYLENE		
Sample Collected:	04/10/2002	Findings:	.82 UG/L
Chemical:	TETRACHLOROETHYLENE		
Sample Collected:	04/24/2002	Findings:	.54 UG/L
Chemical:	TETRACHLOROETHYLENE		
Sample Collected:	05/02/2002	Findings:	.77 UG/L
Chemical:	TETRACHLOROETHYLENE		
Sample Collected:	09/18/2002	Findings:	.51 UG/L
Chemical:	TETRACHLOROETHYLENE		
Sample Collected:	11/19/2002	Findings:	.81 UG/L
Chemical:	TETRACHLOROETHYLENE		
Sample Collected:	11/19/2002	Findings:	.57 UG/L
Chemical:	TRICHLOROETHYLENE		
Sample Collected:	11/25/2002	Findings:	.51 UG/L
Chemical:	TETRACHLOROETHYLENE		
Sample Collected:	12/11/2002	Findings:	.71 UG/L
Chemical:	TETRACHLOROETHYLENE		
Sample Collected:	12/19/2002	Findings:	.72 UG/L
Chemical:	TETRACHLOROETHYLENE		
Sample Collected:	01/14/2003	Findings:	.58 UG/L
Chemical:	TETRACHLOROETHYLENE		
Sample Collected:	03/06/2003	Findings:	.52 UG/L
Chemical:	TETRACHLOROETHYLENE		
Sample Collected:	03/18/2003	Findings:	1.1 UG/L
Chemical:	TETRACHLOROETHYLENE		
Sample Collected:	03/25/2003	Findings:	.63 UG/L
Chemical:	TETRACHLOROETHYLENE		
Sample Collected:	05/06/2003	Findings:	.73 UG/L
Chemical:	TETRACHLOROETHYLENE		
Sample Collected:	05/13/2003	Findings:	.65 UG/L
Chemical:	TETRACHLOROETHYLENE		
Sample Collected:	05/22/2003	Findings:	.57 UG/L
Chemical:	TETRACHLOROETHYLENE		
Sample Collected:	05/28/2003	Findings:	.59 UG/L
Chemical:	TETRACHLOROETHYLENE		
Sample Collected:	06/02/2003	Findings:	.63 UG/L
Chemical:	TETRACHLOROETHYLENE		

GEOCHECK® - PHYSICAL SETTING SOURCE MAP FINDINGS

Sample Collected:	06/25/2003	Findings:	.72 UG/L
Chemical:	TETRACHLOROETHYLENE		
Sample Collected:	07/01/2003	Findings:	.6 UG/L
Chemical:	TETRACHLOROETHYLENE		
Sample Collected:	08/27/2003	Findings:	.51 UG/L
Chemical:	TETRACHLOROETHYLENE		
Sample Collected:	09/09/2003	Findings:	.53 UG/L
Chemical:	TETRACHLOROETHYLENE		
Sample Collected:	10/09/2003	Findings:	.63 UG/L
Chemical:	TETRACHLOROETHYLENE		
Sample Collected:	10/15/2003	Findings:	.61 UG/L
Chemical:	TETRACHLOROETHYLENE		
Sample Collected:	10/28/2003	Findings:	1 UG/L
Chemical:	TETRACHLOROETHYLENE		
Sample Collected:	11/13/2003	Findings:	.53 UG/L
Chemical:	TETRACHLOROETHYLENE		
Sample Collected:	11/17/2003	Findings:	.94 UG/L
Chemical:	TETRACHLOROETHYLENE		
Sample Collected:	12/03/2003	Findings:	.95 UG/L
Chemical:	TETRACHLOROETHYLENE		
Sample Collected:	12/09/2003	Findings:	.86 UG/L
Chemical:	TETRACHLOROETHYLENE		
Sample Collected:	12/17/2003	Findings:	1.4 UG/L
Chemical:	TETRACHLOROETHYLENE		
Sample Collected:	12/26/2003	Findings:	.91 UG/L
Chemical:	TETRACHLOROETHYLENE		
Sample Collected:	12/29/2003	Findings:	.87 UG/L
Chemical:	TETRACHLOROETHYLENE		
Sample Collected:	01/07/2004	Findings:	.82 UG/L
Chemical:	TETRACHLOROETHYLENE		
Sample Collected:	01/13/2004	Findings:	.89 UG/L
Chemical:	TETRACHLOROETHYLENE		
Sample Collected:	01/21/2004	Findings:	.74 UG/L
Chemical:	TETRACHLOROETHYLENE		
Sample Collected:	01/27/2004	Findings:	1 UG/L
Chemical:	TETRACHLOROETHYLENE		
Sample Collected:	02/05/2004	Findings:	1.1 UG/L
Chemical:	TETRACHLOROETHYLENE		
Sample Collected:	02/10/2004	Findings:	.52 UG/L
Chemical:	TETRACHLOROETHYLENE		
Sample Collected:	02/17/2004	Findings:	.62 UG/L
Chemical:	TETRACHLOROETHYLENE		
Sample Collected:	02/24/2004	Findings:	1.6 UG/L
Chemical:	TETRACHLOROETHYLENE		

Sample Collected:	02/24/2004	Findings:	.63 UG/L
Chemical:	TRICHLOROETHYLENE		
Sample Collected:	03/02/2004	Findings:	1.2 UG/L
Chemical:	TETRACHLOROETHYLENE		
Sample Collected:	03/10/2004	Findings:	.76 UG/L
Chemical:	TETRACHLOROETHYLENE		
Sample Collected:	03/16/2004	Findings:	.73 UG/L
Chemical:	TETRACHLOROETHYLENE		
Sample Collected:	03/24/2004	Findings:	.91 UG/L
Chemical:	TETRACHLOROETHYLENE		
Sample Collected:	04/06/2004	Findings:	.92 UG/L
Chemical:	TETRACHLOROETHYLENE		
Sample Collected:	04/14/2004	Findings:	1.1 UG/L
Chemical:	TETRACHLOROETHYLENE		
Sample Collected:	04/22/2004	Findings:	.7 UG/L
Chemical:	TETRACHLOROETHYLENE		
Sample Collected:	04/29/2004	Findings:	.67 UG/L
Chemical:	TETRACHLOROETHYLENE		
Sample Collected:	05/12/2004	Findings:	.66 UG/L
Chemical:	TETRACHLOROETHYLENE		
Sample Collected:	05/24/2004	Findings:	8.6 MG/L
Chemical:	NITRATE (AS NO3)		
Sample Collected:	05/26/2004	Findings:	.9 UG/L
Chemical:	TETRACHLOROETHYLENE		
Sample Collected:	06/22/2004	Findings:	.62 UG/L
Chemical:	TETRACHLOROETHYLENE		
Sample Collected:	06/29/2004	Findings:	.52 UG/L
Chemical:	TETRACHLOROETHYLENE		
Sample Collected:	07/07/2004	Findings:	.53 UG/L
Chemical:	TETRACHLOROETHYLENE		
Sample Collected:	07/12/2004	Findings:	8.9 MG/L
Chemical:	NITRATE (AS NO3)		
Sample Collected:	09/01/2004	Findings:	.65 UG/L
Chemical:	TETRACHLOROETHYLENE		
Sample Collected:	11/22/2004	Findings:	11 MG/L
Chemical:	NITRATE (AS NO3)		
Sample Collected:	03/28/2005	Findings:	10 MG/L
Chemical:	NITRATE (AS NO3)		
Sample Collected:	04/18/2005	Findings:	9.9 MG/L
Chemical:	NITRATE (AS NO3)		
Sample Collected:	04/25/2005	Findings:	12 MG/L
Chemical:	NITRATE (AS NO3)		
Sample Collected:	08/29/2005	Findings:	7.6 MG/L
Chemical:	NITRATE (AS NO3)		

Sample Collected:	10/13/2005	Findings:	9 MG/L
Chemical:	NITRATE (AS NO3)		
Sample Collected:	12/05/2005	Findings:	9.6 MG/L
Chemical:	NITRATE (AS NO3)		

B14
NNW
1/2 - 1 Mile
Higher

CA WELLS **22729**

Water System Information:

Prime Station Code:	G19/039-VOAEBPE	User ID:	MET
FRDS Number:	1910039049	County:	Los Angeles
District Number:	15	Station Type:	RESVR/AMBNT/MUN/INTAKE/SUPPLY
Water Type:	Well/Groundwater	Well Status:	Combined Treated
Source Lat/Long:	340300.0 1175900.0	Precision:	1,000 Feet (10 Seconds)
Source Name:	WELLS B7C,B7E,B9B,B11A,B11B, VOC-AE-EFF		
System Number:	1910039		
System Name:	SAN GABRIEL VALLEY WATER CO.-EL MONTE		
Organization That Operates System:			
	P O BOX 6010		
	EL MONTE, CA 91734		
Pop Served:	151064	Connections:	43161
Area Served:	EL MONTE/SAN GABRIEL BASIN		
Sample Collected:	03/05/2008	Findings:	.67 UG/L
Chemical:	TETRACHLOROETHYLENE		

B15
NNW
1/2 - 1 Mile
Higher

CA WELLS **22730**

Water System Information:

Prime Station Code:	G19/039-VOAEBPI	User ID:	MET
FRDS Number:	1910039050	County:	Los Angeles
District Number:	15	Station Type:	RESVR/AMBNT/MUN/INTAKE/SUPPLY
Water Type:	Well/Groundwater	Well Status:	Combined Treated
Source Lat/Long:	340300.0 1175900.0	Precision:	1,000 Feet (10 Seconds)
Source Name:	WELLS B7C,B7E,B9B,B11A,B11B VOC-AE-INF		
System Number:	1910039		
System Name:	SAN GABRIEL VALLEY WATER CO.-EL MONTE		
Organization That Operates System:			
	P O BOX 6010		
	EL MONTE, CA 91734		
Pop Served:	151064	Connections:	43161
Area Served:	EL MONTE/SAN GABRIEL BASIN		

16
ENE
1/2 - 1 Mile
Higher

CA WELLS **1315**

GEOCHECK® - PHYSICAL SETTING SOURCE MAP FINDINGS

Water System Information:

Prime Station Code:	01S/10W-31F03 S	User ID:	MET
FRDS Number:	1910039017	County:	Los Angeles
District Number:	15	Station Type:	WELL/AMBNT/MUN/INTAKE/SUPPLY
Water Type:	Well/Groundwater	Well Status:	Active Raw
Source Lat/Long:	340238.0 1175805.0	Precision:	1,000 Feet (10 Seconds)
Source Name:	WELL B11A		
System Number:	1910039		
System Name:	SAN GABRIEL VALLEY WATER CO.-EL MONTE		
Organization That Operates System:	P O BOX 6010 EL MONTE, CA 91734		
Pop Served:	151064	Connections:	43161
Area Served:	EL MONTE/SAN GABRIEL BASIN		
Sample Collected:	08/15/2001	Findings:	9.8 UG/L
Chemical:	TRICHLOROETHYLENE		
Sample Collected:	08/15/2001	Findings:	26 MG/L
Chemical:	NITRATE (AS NO3)		
Sample Collected:	08/15/2001	Findings:	1.5 UG/L
Chemical:	CIS-1,2-DICHLOROETHYLENE		
Sample Collected:	09/05/2001	Findings:	3.6 UG/L
Chemical:	TETRACHLOROETHYLENE		
Sample Collected:	09/05/2001	Findings:	.97 UG/L
Chemical:	1,1-DICHLOROETHYLENE		
Sample Collected:	09/05/2001	Findings:	2.3 UG/L
Chemical:	TRICHLOROETHYLENE		
Sample Collected:	09/07/2001	Findings:	1 UG/L
Chemical:	1,1-DICHLOROETHYLENE		
Sample Collected:	09/10/2001	Findings:	1.2 UG/L
Chemical:	1,1-DICHLOROETHYLENE		
Sample Collected:	09/10/2001	Findings:	19 MG/L
Chemical:	NITRATE (AS NO3)		
Sample Collected:	10/03/2001	Findings:	4.8 UG/L
Chemical:	TETRACHLOROETHYLENE		
Sample Collected:	10/03/2001	Findings:	1.1 UG/L
Chemical:	1,1-DICHLOROETHYLENE		
Sample Collected:	10/03/2001	Findings:	2.5 UG/L
Chemical:	TRICHLOROETHYLENE		
Sample Collected:	10/09/2001	Findings:	37 MG/L
Chemical:	NITRATE (AS NO3)		
Sample Collected:	11/07/2001	Findings:	12 UG/L
Chemical:	TETRACHLOROETHYLENE		
Sample Collected:	11/07/2001	Findings:	2.4 UG/L
Chemical:	1,1-DICHLOROETHYLENE		
Sample Collected:	11/07/2001	Findings:	5.3 UG/L
Chemical:	TRICHLOROETHYLENE		

GEOCHECK® - PHYSICAL SETTING SOURCE MAP FINDINGS

Sample Collected:	11/13/2001	Findings:	23 MG/L
Chemical:	NITRATE (AS NO3)		
Sample Collected:	11/16/2001	Findings:	5.8 UG/L
Chemical:	VANADIUM		
Sample Collected:	11/16/2001	Findings:	12 UG/L
Chemical:	TETRACHLOROETHYLENE		
Sample Collected:	11/16/2001	Findings:	12 UG/L
Chemical:	1,1-DICHLOROETHYLENE		
Sample Collected:	11/16/2001	Findings:	8.5 UG/L
Chemical:	TRICHLOROETHYLENE		
Sample Collected:	11/16/2001	Findings:	23 MG/L
Chemical:	NITRATE (AS NO3)		
Sample Collected:	11/16/2001	Findings:	4.4 UG/L
Chemical:	PERCHLORATE		
Sample Collected:	12/04/2001	Findings:	11 UG/L
Chemical:	TETRACHLOROETHYLENE		
Sample Collected:	12/04/2001	Findings:	2.5 UG/L
Chemical:	1,1-DICHLOROETHYLENE		
Sample Collected:	12/04/2001	Findings:	5.2 UG/L
Chemical:	TRICHLOROETHYLENE		
Sample Collected:	12/10/2001	Findings:	29 MG/L
Chemical:	NITRATE (AS NO3)		
Sample Collected:	12/11/2001	Findings:	1.3 UG/L
Chemical:	1,1-DICHLOROETHYLENE		
Sample Collected:	12/12/2001	Findings:	1.3 UG/L
Chemical:	1,1-DICHLOROETHYLENE		
Sample Collected:	12/20/2001	Findings:	4 UG/L
Chemical:	TRICHLOROETHYLENE		
Sample Collected:	12/21/2001	Findings:	5.6 UG/L
Chemical:	TRICHLOROETHYLENE		
Sample Collected:	01/02/2002	Findings:	8.4 UG/L
Chemical:	TETRACHLOROETHYLENE		
Sample Collected:	01/02/2002	Findings:	2.3 UG/L
Chemical:	1,1-DICHLOROETHYLENE		
Sample Collected:	01/02/2002	Findings:	3.7 UG/L
Chemical:	TRICHLOROETHYLENE		
Sample Collected:	01/14/2002	Findings:	23 MG/L
Chemical:	NITRATE (AS NO3)		
Sample Collected:	02/06/2002	Findings:	7.9 UG/L
Chemical:	TETRACHLOROETHYLENE		
Sample Collected:	02/06/2002	Findings:	3 UG/L
Chemical:	1,1-DICHLOROETHYLENE		
Sample Collected:	02/06/2002	Findings:	4 UG/L
Chemical:	TRICHLOROETHYLENE		

Sample Collected:	02/11/2002	Findings:	22 MG/L
Chemical:	NITRATE (AS NO3)		
Sample Collected:	02/21/2002	Findings:	6.2 UG/L
Chemical:	TETRACHLOROETHYLENE		
Sample Collected:	02/21/2002	Findings:	2.2 UG/L
Chemical:	1,1-DICHLOROETHYLENE		
Sample Collected:	02/21/2002	Findings:	3.1 UG/L
Chemical:	TRICHLOROETHYLENE		
Sample Collected:	02/21/2002	Findings:	19 MG/L
Chemical:	NITRATE (AS NO3)		
Sample Collected:	03/05/2002	Findings:	5.2 UG/L
Chemical:	TETRACHLOROETHYLENE		
Sample Collected:	03/05/2002	Findings:	1.7 UG/L
Chemical:	1,1-DICHLOROETHYLENE		
Sample Collected:	03/05/2002	Findings:	2.4 UG/L
Chemical:	TRICHLOROETHYLENE		
Sample Collected:	03/11/2002	Findings:	19 MG/L
Chemical:	NITRATE (AS NO3)		
Sample Collected:	04/03/2002	Findings:	4.6 UG/L
Chemical:	TETRACHLOROETHYLENE		
Sample Collected:	04/03/2002	Findings:	1.4 UG/L
Chemical:	1,1-DICHLOROETHYLENE		
Sample Collected:	04/03/2002	Findings:	2.2 UG/L
Chemical:	TRICHLOROETHYLENE		
Sample Collected:	04/08/2002	Findings:	7 MG/L
Chemical:	NITRATE (AS NO3)		
Sample Collected:	05/02/2002	Findings:	8.8 UG/L
Chemical:	TETRACHLOROETHYLENE		
Sample Collected:	05/02/2002	Findings:	1.8 UG/L
Chemical:	1,1-DICHLOROETHYLENE		
Sample Collected:	05/02/2002	Findings:	3.5 UG/L
Chemical:	TRICHLOROETHYLENE		
Sample Collected:	05/13/2002	Findings:	20 MG/L
Chemical:	NITRATE (AS NO3)		
Sample Collected:	05/15/2002	Findings:	5.6 UG/L
Chemical:	VANADIUM		
Sample Collected:	05/15/2002	Findings:	7.6 UG/L
Chemical:	TETRACHLOROETHYLENE		
Sample Collected:	05/15/2002	Findings:	2.3 UG/L
Chemical:	1,1-DICHLOROETHYLENE		
Sample Collected:	05/15/2002	Findings:	3.4 UG/L
Chemical:	TRICHLOROETHYLENE		
Sample Collected:	05/15/2002	Findings:	35 MG/L
Chemical:	NITRATE (AS NO3)		

Sample Collected:	05/15/2002	Findings:	6.4 UG/L
Chemical:	PERCHLORATE		
Sample Collected:	06/04/2002	Findings:	5.8 UG/L
Chemical:	TETRACHLOROETHYLENE		
Sample Collected:	06/04/2002	Findings:	1.3 UG/L
Chemical:	1,1-DICHLOROETHYLENE		
Sample Collected:	06/04/2002	Findings:	3 UG/L
Chemical:	TRICHLOROETHYLENE		
Sample Collected:	06/10/2002	Findings:	27 MG/L
Chemical:	NITRATE (AS NO3)		
Sample Collected:	07/02/2002	Findings:	7 UG/L
Chemical:	TETRACHLOROETHYLENE		
Sample Collected:	07/02/2002	Findings:	1.8 UG/L
Chemical:	1,1-DICHLOROETHYLENE		
Sample Collected:	07/02/2002	Findings:	3.5 UG/L
Chemical:	TRICHLOROETHYLENE		
Sample Collected:	07/08/2002	Findings:	32 MG/L
Chemical:	NITRATE (AS NO3)		
Sample Collected:	08/07/2002	Findings:	4.7 UG/L
Chemical:	TETRACHLOROETHYLENE		
Sample Collected:	08/07/2002	Findings:	1 UG/L
Chemical:	1,1-DICHLOROETHYLENE		
Sample Collected:	08/07/2002	Findings:	2.2 UG/L
Chemical:	TRICHLOROETHYLENE		
Sample Collected:	08/12/2002	Findings:	29 MG/L
Chemical:	NITRATE (AS NO3)		
Sample Collected:	09/04/2002	Findings:	5.2 UG/L
Chemical:	TETRACHLOROETHYLENE		
Sample Collected:	09/04/2002	Findings:	1.1 UG/L
Chemical:	1,1-DICHLOROETHYLENE		
Sample Collected:	09/04/2002	Findings:	2.3 UG/L
Chemical:	TRICHLOROETHYLENE		
Sample Collected:	09/09/2002	Findings:	24 MG/L
Chemical:	NITRATE (AS NO3)		
Sample Collected:	09/12/2002	Findings:	.46 MG/L
Chemical:	FLUORIDE (F) (NATURAL-SOURCE)		
Sample Collected:	09/12/2002	Findings:	120 UG/L
Chemical:	BARIUM		
Sample Collected:	09/12/2002	Findings:	8.8 UG/L
Chemical:	TETRACHLOROETHYLENE		
Sample Collected:	09/12/2002	Findings:	2.1 UG/L
Chemical:	1,1-DICHLOROETHYLENE		
Sample Collected:	09/12/2002	Findings:	3.6 UG/L
Chemical:	TRICHLOROETHYLENE		

Sample Collected:	09/12/2002	Findings:	35 MG/L
Chemical:	NITRATE (AS NO3)		
Sample Collected:	09/12/2002	Findings:	6.2 UG/L
Chemical:	PERCHLORATE		
Sample Collected:	10/03/2002	Findings:	5.1 UG/L
Chemical:	TETRACHLOROETHYLENE		
Sample Collected:	10/03/2002	Findings:	1.2 UG/L
Chemical:	1,1-DICHLOROETHYLENE		
Sample Collected:	10/03/2002	Findings:	2.3 UG/L
Chemical:	TRICHLOROETHYLENE		
Sample Collected:	10/15/2002	Findings:	35 MG/L
Chemical:	NITRATE (AS NO3)		
Sample Collected:	11/07/2002	Findings:	4.4 UG/L
Chemical:	TETRACHLOROETHYLENE		
Sample Collected:	11/07/2002	Findings:	1.1 UG/L
Chemical:	1,1-DICHLOROETHYLENE		
Sample Collected:	11/07/2002	Findings:	2.1 UG/L
Chemical:	TRICHLOROETHYLENE		
Sample Collected:	11/12/2002	Findings:	21 MG/L
Chemical:	NITRATE (AS NO3)		
Sample Collected:	11/14/2002	Findings:	9.1 UG/L
Chemical:	TETRACHLOROETHYLENE		
Sample Collected:	11/14/2002	Findings:	9.2 UG/L
Chemical:	1,1-DICHLOROETHYLENE		
Sample Collected:	11/14/2002	Findings:	6.6 UG/L
Chemical:	TRICHLOROETHYLENE		
Sample Collected:	11/14/2002	Findings:	22 MG/L
Chemical:	NITRATE (AS NO3)		
Sample Collected:	12/11/2002	Findings:	6.8 UG/L
Chemical:	TETRACHLOROETHYLENE		
Sample Collected:	12/11/2002	Findings:	2 UG/L
Chemical:	1,1-DICHLOROETHYLENE		
Sample Collected:	12/11/2002	Findings:	3.2 UG/L
Chemical:	TRICHLOROETHYLENE		
Sample Collected:	12/13/2002	Findings:	2.2 UG/L
Chemical:	1,1-DICHLOROETHYLENE		
Sample Collected:	12/16/2002	Findings:	3.3 UG/L
Chemical:	1,1-DICHLOROETHYLENE		
Sample Collected:	01/13/2003	Findings:	23 MG/L
Chemical:	NITRATE (AS NO3)		
Sample Collected:	02/10/2003	Findings:	18 MG/L
Chemical:	NITRATE (AS NO3)		
Sample Collected:	03/06/2003	Findings:	2.9 UG/L
Chemical:	TETRACHLOROETHYLENE		

Sample Collected:	03/06/2003	Findings:	1.1 UG/L
Chemical:	1,1-DICHLOROETHYLENE		
Sample Collected:	03/06/2003	Findings:	1.4 UG/L
Chemical:	TRICHLOROETHYLENE		
Sample Collected:	03/10/2003	Findings:	24 MG/L
Chemical:	NITRATE (AS NO3)		
Sample Collected:	04/14/2003	Findings:	22 MG/L
Chemical:	NITRATE (AS NO3)		
Sample Collected:	05/06/2003	Findings:	7.2 UG/L
Chemical:	TETRACHLOROETHYLENE		
Sample Collected:	05/06/2003	Findings:	1.8 UG/L
Chemical:	1,1-DICHLOROETHYLENE		
Sample Collected:	05/06/2003	Findings:	3.1 UG/L
Chemical:	TRICHLOROETHYLENE		
Sample Collected:	05/12/2003	Findings:	21 MG/L
Chemical:	NITRATE (AS NO3)		
Sample Collected:	05/13/2003	Findings:	6.4 UG/L
Chemical:	TETRACHLOROETHYLENE		
Sample Collected:	05/13/2003	Findings:	1.8 UG/L
Chemical:	1,1-DICHLOROETHYLENE		
Sample Collected:	05/13/2003	Findings:	2.8 UG/L
Chemical:	TRICHLOROETHYLENE		
Sample Collected:	05/13/2003	Findings:	21 MG/L
Chemical:	NITRATE (AS NO3)		
Sample Collected:	06/02/2003	Findings:	9.4 UG/L
Chemical:	TETRACHLOROETHYLENE		
Sample Collected:	06/02/2003	Findings:	4.6 UG/L
Chemical:	TRICHLOROETHYLENE		
Sample Collected:	06/09/2003	Findings:	37 MG/L
Chemical:	NITRATE (AS NO3)		
Sample Collected:	07/01/2003	Findings:	12 UG/L
Chemical:	TETRACHLOROETHYLENE		
Sample Collected:	07/01/2003	Findings:	3 UG/L
Chemical:	1,1-DICHLOROETHYLENE		
Sample Collected:	07/01/2003	Findings:	5.1 UG/L
Chemical:	TRICHLOROETHYLENE		
Sample Collected:	07/07/2003	Findings:	24 MG/L
Chemical:	NITRATE (AS NO3)		
Sample Collected:	07/14/2003	Findings:	25 MG/L
Chemical:	NITRATE (AS NO3)		
Sample Collected:	08/04/2003	Findings:	6.1 UG/L
Chemical:	TETRACHLOROETHYLENE		
Sample Collected:	08/04/2003	Findings:	1.4 UG/L
Chemical:	1,1-DICHLOROETHYLENE		

Sample Collected:	08/04/2003	Findings:	2.6 UG/L
Chemical:	TRICHLOROETHYLENE		
Sample Collected:	08/04/2003	Findings:	460 MG/L
Chemical:	TOTAL DISSOLVED SOLIDS		
Sample Collected:	08/04/2003	Findings:	25.5 MG/L
Chemical:	NITRATE (AS NO3)		
Sample Collected:	08/04/2003	Findings:	6 UG/L
Chemical:	PERCHLORATE		
Sample Collected:	08/06/2003	Findings:	9.2 UG/L
Chemical:	TETRACHLOROETHYLENE		
Sample Collected:	08/06/2003	Findings:	2.3 UG/L
Chemical:	1,1-DICHLOROETHYLENE		
Sample Collected:	08/06/2003	Findings:	3.8 UG/L
Chemical:	TRICHLOROETHYLENE		
Sample Collected:	08/11/2003	Findings:	12 MG/L
Chemical:	NITRATE (AS NO3)		
Sample Collected:	09/03/2003	Findings:	8.8 UG/L
Chemical:	TETRACHLOROETHYLENE		
Sample Collected:	09/03/2003	Findings:	2.7 UG/L
Chemical:	1,1-DICHLOROETHYLENE		
Sample Collected:	09/03/2003	Findings:	4.4 UG/L
Chemical:	TRICHLOROETHYLENE		
Sample Collected:	09/08/2003	Findings:	32 MG/L
Chemical:	NITRATE (AS NO3)		
Sample Collected:	10/01/2003	Findings:	7.4 UG/L
Chemical:	TETRACHLOROETHYLENE		
Sample Collected:	10/01/2003	Findings:	2.5 UG/L
Chemical:	1,1-DICHLOROETHYLENE		
Sample Collected:	10/01/2003	Findings:	3.5 UG/L
Chemical:	TRICHLOROETHYLENE		
Sample Collected:	10/14/2003	Findings:	24 MG/L
Chemical:	NITRATE (AS NO3)		
Sample Collected:	11/04/2003	Findings:	11 UG/L
Chemical:	TETRACHLOROETHYLENE		
Sample Collected:	11/04/2003	Findings:	3.4 UG/L
Chemical:	1,1-DICHLOROETHYLENE		
Sample Collected:	11/04/2003	Findings:	5.4 UG/L
Chemical:	TRICHLOROETHYLENE		
Sample Collected:	11/10/2003	Findings:	30 MG/L
Chemical:	NITRATE (AS NO3)		
Sample Collected:	11/17/2003	Findings:	8.8 UG/L
Chemical:	TETRACHLOROETHYLENE		
Sample Collected:	11/17/2003	Findings:	2.3 UG/L
Chemical:	1,1-DICHLOROETHYLENE		

Sample Collected:	11/17/2003	Findings:	4.6 UG/L
Chemical:	TRICHLOROETHYLENE		
Sample Collected:	11/17/2003	Findings:	34.7 MG/L
Chemical:	NITRATE (AS NO3)		
Sample Collected:	11/17/2003	Findings:	6.8 UG/L
Chemical:	PERCHLORATE		
Sample Collected:	12/03/2003	Findings:	9 UG/L
Chemical:	TETRACHLOROETHYLENE		
Sample Collected:	12/03/2003	Findings:	2.8 UG/L
Chemical:	1,1-DICHLOROETHYLENE		
Sample Collected:	12/03/2003	Findings:	4 UG/L
Chemical:	TRICHLOROETHYLENE		
Sample Collected:	12/08/2003	Findings:	18 MG/L
Chemical:	NITRATE (AS NO3)		
Sample Collected:	01/07/2004	Findings:	5.7 UG/L
Chemical:	TETRACHLOROETHYLENE		
Sample Collected:	01/07/2004	Findings:	2.1 UG/L
Chemical:	1,1-DICHLOROETHYLENE		
Sample Collected:	01/07/2004	Findings:	2.5 UG/L
Chemical:	TRICHLOROETHYLENE		
Sample Collected:	01/12/2004	Findings:	19 MG/L
Chemical:	NITRATE (AS NO3)		
Sample Collected:	02/05/2004	Findings:	6.5 UG/L
Chemical:	TETRACHLOROETHYLENE		
Sample Collected:	02/05/2004	Findings:	2.6 UG/L
Chemical:	1,1-DICHLOROETHYLENE		
Sample Collected:	02/05/2004	Findings:	3.2 UG/L
Chemical:	TRICHLOROETHYLENE		
Sample Collected:	02/17/2004	Findings:	4.8 UG/L
Chemical:	TETRACHLOROETHYLENE		
Sample Collected:	02/17/2004	Findings:	1.6 UG/L
Chemical:	1,1-DICHLOROETHYLENE		
Sample Collected:	02/17/2004	Findings:	2.7 UG/L
Chemical:	TRICHLOROETHYLENE		
Sample Collected:	02/17/2004	Findings:	20.4 MG/L
Chemical:	NITRATE (AS NO3)		
Sample Collected:	03/02/2004	Findings:	7.9 UG/L
Chemical:	TETRACHLOROETHYLENE		
Sample Collected:	03/02/2004	Findings:	2.9 UG/L
Chemical:	1,1-DICHLOROETHYLENE		
Sample Collected:	03/02/2004	Findings:	3.8 UG/L
Chemical:	TRICHLOROETHYLENE		
Sample Collected:	04/06/2004	Findings:	10 UG/L
Chemical:	TETRACHLOROETHYLENE		

Sample Collected:	04/06/2004	Findings:	2.9 UG/L
Chemical:	1,1-DICHLOROETHYLENE		
Sample Collected:	04/06/2004	Findings:	5.3 UG/L
Chemical:	TRICHLOROETHYLENE		
Sample Collected:	05/05/2004	Findings:	6.8 UG/L
Chemical:	TETRACHLOROETHYLENE		
Sample Collected:	05/05/2004	Findings:	2 UG/L
Chemical:	1,1-DICHLOROETHYLENE		
Sample Collected:	05/05/2004	Findings:	3.4 UG/L
Chemical:	TRICHLOROETHYLENE		
Sample Collected:	05/06/2004	Findings:	6.1 UG/L
Chemical:	TETRACHLOROETHYLENE		
Sample Collected:	05/06/2004	Findings:	1.8 UG/L
Chemical:	1,1-DICHLOROETHYLENE		
Sample Collected:	05/06/2004	Findings:	3.6 UG/L
Chemical:	TRICHLOROETHYLENE		
Sample Collected:	05/06/2004	Findings:	25 MG/L
Chemical:	NITRATE (AS NO3)		
Sample Collected:	06/03/2004	Findings:	9.1 UG/L
Chemical:	TETRACHLOROETHYLENE		
Sample Collected:	06/03/2004	Findings:	3.1 UG/L
Chemical:	1,1-DICHLOROETHYLENE		
Sample Collected:	06/03/2004	Findings:	4.1 UG/L
Chemical:	TRICHLOROETHYLENE		
Sample Collected:	07/07/2004	Findings:	11 UG/L
Chemical:	TETRACHLOROETHYLENE		
Sample Collected:	07/07/2004	Findings:	2.7 UG/L
Chemical:	1,1-DICHLOROETHYLENE		
Sample Collected:	07/07/2004	Findings:	4.6 UG/L
Chemical:	TRICHLOROETHYLENE		
Sample Collected:	08/03/2004	Findings:	8.5 UG/L
Chemical:	TETRACHLOROETHYLENE		
Sample Collected:	08/03/2004	Findings:	2.8 UG/L
Chemical:	1,1-DICHLOROETHYLENE		
Sample Collected:	08/03/2004	Findings:	5.8 UG/L
Chemical:	TRICHLOROETHYLENE		
Sample Collected:	08/03/2004	Findings:	36.5 MG/L
Chemical:	NITRATE (AS NO3)		
Sample Collected:	08/03/2004	Findings:	.6 UG/L
Chemical:	CIS-1,2-DICHLOROETHYLENE		
Sample Collected:	08/04/2004	Findings:	7.6 UG/L
Chemical:	TETRACHLOROETHYLENE		
Sample Collected:	08/04/2004	Findings:	2.7 UG/L
Chemical:	1,1-DICHLOROETHYLENE		

Sample Collected:	08/04/2004	Findings:	3.7 UG/L
Chemical:	TRICHLOROETHYLENE		
Sample Collected:	09/01/2004	Findings:	.6 UG/L
Chemical:	CIS-1,2-DICHLOROETHYLENE		
Sample Collected:	09/01/2004	Findings:	11 UG/L
Chemical:	TETRACHLOROETHYLENE		
Sample Collected:	09/01/2004	Findings:	3.5 UG/L
Chemical:	1,1-DICHLOROETHYLENE		
Sample Collected:	09/01/2004	Findings:	5.4 UG/L
Chemical:	TRICHLOROETHYLENE		
Sample Collected:	10/13/2004	Findings:	11 UG/L
Chemical:	TETRACHLOROETHYLENE		
Sample Collected:	10/13/2004	Findings:	3.1 UG/L
Chemical:	1,1-DICHLOROETHYLENE		
Sample Collected:	10/13/2004	Findings:	5.7 UG/L
Chemical:	TRICHLOROETHYLENE		
Sample Collected:	01/05/2000	Findings:	4 UG/L
Chemical:	TETRACHLOROETHYLENE		
Sample Collected:	01/05/2000	Findings:	2 UG/L
Chemical:	TRICHLOROETHYLENE		
Sample Collected:	02/22/2000	Findings:	20 C
Chemical:	SOURCE TEMPERATURE C		
Sample Collected:	02/22/2000	Findings:	3 UNITS
Chemical:	COLOR		
Sample Collected:	02/22/2000	Findings:	708 US
Chemical:	SPECIFIC CONDUCTANCE		
Sample Collected:	02/22/2000	Findings:	7.59
Chemical:	PH, LABORATORY		
Sample Collected:	02/22/2000	Findings:	200 MG/L
Chemical:	ALKALINITY (TOTAL) AS CACO3		
Sample Collected:	02/22/2000	Findings:	240 MG/L
Chemical:	BICARBONATE ALKALINITY		
Sample Collected:	02/22/2000	Findings:	310 MG/L
Chemical:	HARDNESS (TOTAL) AS CACO3		
Sample Collected:	02/22/2000	Findings:	82.8 MG/L
Chemical:	CALCIUM		
Sample Collected:	02/22/2000	Findings:	25.1 MG/L
Chemical:	MAGNESIUM		
Sample Collected:	02/22/2000	Findings:	37.9 MG/L
Chemical:	SODIUM		
Sample Collected:	02/22/2000	Findings:	2.12 MG/L
Chemical:	POTASSIUM		
Sample Collected:	02/22/2000	Findings:	35 MG/L
Chemical:	CHLORIDE		

Sample Collected:	02/22/2000	Findings:	.47 MG/L
Chemical:	FLUORIDE (F) (NATURAL-SOURCE)		
Sample Collected:	02/22/2000	Findings:	2.44 UG/L
Chemical:	ARSENIC		
Sample Collected:	02/22/2000	Findings:	107 UG/L
Chemical:	BARIUM		
Sample Collected:	02/22/2000	Findings:	135 UG/L
Chemical:	IRON		
Sample Collected:	02/22/2000	Findings:	438 MG/L
Chemical:	TOTAL DISSOLVED SOLIDS		
Sample Collected:	02/22/2000	Findings:	34 MG/L
Chemical:	NITRATE (AS NO3)		
Sample Collected:	02/22/2000	Findings:	.53 NTU
Chemical:	TURBIDITY, LABORATORY		
Sample Collected:	02/22/2000	Findings:	12.209
Chemical:	AGGRSSIVE INDEX (CORROSIVITY)		
Sample Collected:	02/28/2000	Findings:	4.7 UG/L
Chemical:	TETRACHLOROETHYLENE		
Sample Collected:	02/28/2000	Findings:	2.5 UG/L
Chemical:	TRICHLOROETHYLENE		
Sample Collected:	03/01/2000	Findings:	4.8 UG/L
Chemical:	TETRACHLOROETHYLENE		
Sample Collected:	03/01/2000	Findings:	.65 UG/L
Chemical:	1,1-DICHLOROETHYLENE		
Sample Collected:	03/01/2000	Findings:	2.4 UG/L
Chemical:	TRICHLOROETHYLENE		
Sample Collected:	03/23/2000	Findings:	11 UG/L
Chemical:	TETRACHLOROETHYLENE		
Sample Collected:	03/23/2000	Findings:	9 UG/L
Chemical:	TRICHLOROETHYLENE		
Sample Collected:	03/23/2000	Findings:	38 MG/L
Chemical:	NITRATE (AS NO3)		
Sample Collected:	04/05/2000	Findings:	14 UG/L
Chemical:	TETRACHLOROETHYLENE		
Sample Collected:	04/05/2000	Findings:	7.9 UG/L
Chemical:	1,1-DICHLOROETHYLENE		
Sample Collected:	04/05/2000	Findings:	7.6 UG/L
Chemical:	TRICHLOROETHYLENE		
Sample Collected:	05/04/2000	Findings:	6.7 UG/L
Chemical:	TETRACHLOROETHYLENE		
Sample Collected:	05/04/2000	Findings:	5.4 UG/L
Chemical:	1,1-DICHLOROETHYLENE		
Sample Collected:	05/04/2000	Findings:	7.3 UG/L
Chemical:	TRICHLOROETHYLENE		

Sample Collected:	06/07/2000	Findings:	3.8 UG/L
Chemical:	TETRACHLOROETHYLENE		
Sample Collected:	06/07/2000	Findings:	2 UG/L
Chemical:	TRICHLOROETHYLENE		
Sample Collected:	06/07/2000	Findings:	22.3 MG/L
Chemical:	NITRATE (AS NO3)		
Sample Collected:	06/07/2000	Findings:	5 UG/L
Chemical:	PERCHLORATE		
Sample Collected:	06/07/2000	Findings:	5 UG/L
Chemical:	TETRACHLOROETHYLENE		
Sample Collected:	06/07/2000	Findings:	1 UG/L
Chemical:	1,1-DICHLOROETHYLENE		
Sample Collected:	06/07/2000	Findings:	3 UG/L
Chemical:	TRICHLOROETHYLENE		
Sample Collected:	06/12/2000	Findings:	20.9 MG/L
Chemical:	NITRATE (AS NO3)		
Sample Collected:	07/05/2000	Findings:	4 UG/L
Chemical:	TETRACHLOROETHYLENE		
Sample Collected:	07/05/2000	Findings:	1 UG/L
Chemical:	1,1-DICHLOROETHYLENE		
Sample Collected:	07/05/2000	Findings:	2 UG/L
Chemical:	TRICHLOROETHYLENE		
Sample Collected:	07/10/2000	Findings:	16.5 MG/L
Chemical:	NITRATE (AS NO3)		
Sample Collected:	08/02/2000	Findings:	3.2 UG/L
Chemical:	TETRACHLOROETHYLENE		
Sample Collected:	08/02/2000	Findings:	.85 UG/L
Chemical:	1,1-DICHLOROETHYLENE		
Sample Collected:	08/02/2000	Findings:	1.7 UG/L
Chemical:	TRICHLOROETHYLENE		
Sample Collected:	08/10/2000	Findings:	1 PCI/L
Chemical:	GROSS ALPHA COUNTING ERROR		
Sample Collected:	08/10/2000	Findings:	3.3 UG/L
Chemical:	TETRACHLOROETHYLENE		
Sample Collected:	08/10/2000	Findings:	.6 UG/L
Chemical:	1,1-DICHLOROETHYLENE		
Sample Collected:	08/10/2000	Findings:	1.5 UG/L
Chemical:	TRICHLOROETHYLENE		
Sample Collected:	08/10/2000	Findings:	19.3 MG/L
Chemical:	NITRATE (AS NO3)		
Sample Collected:	08/14/2000	Findings:	19.8 MG/L
Chemical:	NITRATE (AS NO3)		
Sample Collected:	09/06/2000	Findings:	5.2 UG/L
Chemical:	TETRACHLOROETHYLENE		

GEOCHECK® - PHYSICAL SETTING SOURCE MAP FINDINGS

Sample Collected:	09/06/2000	Findings:	.78 UG/L
Chemical:	1,1-DICHLOROETHYLENE		
Sample Collected:	09/06/2000	Findings:	2.5 UG/L
Chemical:	TRICHLOROETHYLENE		
Sample Collected:	09/11/2000	Findings:	22 MG/L
Chemical:	NITRATE (AS NO3)		
Sample Collected:	10/10/2000	Findings:	36 MG/L
Chemical:	NITRATE (AS NO3)		
Sample Collected:	11/02/2000	Findings:	6.4 UG/L
Chemical:	TETRACHLOROETHYLENE		
Sample Collected:	11/02/2000	Findings:	3.4 UG/L
Chemical:	TRICHLOROETHYLENE		
Sample Collected:	11/09/2000	Findings:	3.17 PCI/L
Chemical:	GROSS ALPHA		
Sample Collected:	11/09/2000	Findings:	1.27 PCI/L
Chemical:	GROSS ALPHA COUNTING ERROR		
Sample Collected:	11/09/2000	Findings:	4.7 UG/L
Chemical:	TETRACHLOROETHYLENE		
Sample Collected:	11/09/2000	Findings:	2.2 UG/L
Chemical:	TRICHLOROETHYLENE		
Sample Collected:	11/09/2000	Findings:	32.9 MG/L
Chemical:	NITRATE (AS NO3)		
Sample Collected:	11/09/2000	Findings:	6.1 UG/L
Chemical:	PERCHLORATE		
Sample Collected:	11/09/2000	Findings:	7.5 UG/L
Chemical:	CHROMIUM, HEXAVALENT		
Sample Collected:	11/13/2000	Findings:	36.5 MG/L
Chemical:	NITRATE (AS NO3)		
Sample Collected:	12/05/2000	Findings:	4.8 UG/L
Chemical:	TETRACHLOROETHYLENE		
Sample Collected:	12/05/2000	Findings:	3.3 UG/L
Chemical:	TRICHLOROETHYLENE		
Sample Collected:	12/11/2000	Findings:	13.5 MG/L
Chemical:	NITRATE (AS NO3)		
Sample Collected:	01/04/2001	Findings:	5.1 UG/L
Chemical:	TETRACHLOROETHYLENE		
Sample Collected:	01/04/2001	Findings:	2.6 UG/L
Chemical:	TRICHLOROETHYLENE		
Sample Collected:	01/08/2001	Findings:	9.2 MG/L
Chemical:	NITRATE (AS NO3)		
Sample Collected:	02/07/2001	Findings:	5.8 UG/L
Chemical:	TETRACHLOROETHYLENE		
Sample Collected:	02/07/2001	Findings:	2.9 UG/L
Chemical:	TRICHLOROETHYLENE		

Sample Collected:	02/12/2001	Findings:	8.9 MG/L
Chemical:	NITRATE (AS NO3)		
Sample Collected:	03/07/2001	Findings:	8.6 UG/L
Chemical:	TETRACHLOROETHYLENE		
Sample Collected:	03/07/2001	Findings:	3.6 UG/L
Chemical:	TRICHLOROETHYLENE		
Sample Collected:	03/12/2001	Findings:	36 MG/L
Chemical:	NITRATE (AS NO3)		
Sample Collected:	04/04/2001	Findings:	7.2 UG/L
Chemical:	TETRACHLOROETHYLENE		
Sample Collected:	04/04/2001	Findings:	3.4 UG/L
Chemical:	TRICHLOROETHYLENE		
Sample Collected:	04/09/2001	Findings:	35 MG/L
Chemical:	NITRATE (AS NO3)		
Sample Collected:	06/11/2001	Findings:	25 MG/L
Chemical:	NITRATE (AS NO3)		
Sample Collected:	06/28/2001	Findings:	.68 PCI/L
Chemical:	GROSS ALPHA COUNTING ERROR		
Sample Collected:	06/28/2001	Findings:	4.6 UG/L
Chemical:	TETRACHLOROETHYLENE		
Sample Collected:	06/28/2001	Findings:	.8 UG/L
Chemical:	1,1-DICHLOROETHYLENE		
Sample Collected:	06/28/2001	Findings:	2 UG/L
Chemical:	TRICHLOROETHYLENE		
Sample Collected:	06/28/2001	Findings:	21.1 MG/L
Chemical:	NITRATE (AS NO3)		
Sample Collected:	06/28/2001	Findings:	10 UG/L
Chemical:	CHROMIUM, HEXAVALENT		
Sample Collected:	07/09/2001	Findings:	23 MG/L
Chemical:	NITRATE (AS NO3)		
Sample Collected:	08/01/2001	Findings:	11 UG/L
Chemical:	TETRACHLOROETHYLENE		
Sample Collected:	08/01/2001	Findings:	12 UG/L
Chemical:	1,1-DICHLOROETHYLENE		
Sample Collected:	08/01/2001	Findings:	8.6 UG/L
Chemical:	TRICHLOROETHYLENE		
Sample Collected:	08/13/2001	Findings:	27 MG/L
Chemical:	NITRATE (AS NO3)		
Sample Collected:	08/15/2001	Findings:	14 UG/L
Chemical:	TETRACHLOROETHYLENE		
Sample Collected:	08/15/2001	Findings:	.96 UG/L
Chemical:	1,1-DICHLOROETHANE		
Sample Collected:	08/15/2001	Findings:	14 UG/L
Chemical:	1,1-DICHLOROETHYLENE		

GEOCHECK® - PHYSICAL SETTING SOURCE MAP FINDINGS

Map ID
Direction
Distance
Elevation | Database | EDR ID Number

17
ESE
1/2 - 1 Mile
Higher | **CA WELLS** | **1321**

Water System Information:

Prime Station Code:	01S/10W-31L01 S	User ID:	MET
FRDS Number:	1910039031	County:	Los Angeles
District Number:	15	Station Type:	WELL/AMBNT/MUN/INTAKE/SUPPLY
Water Type:	Well/Groundwater	Well Status:	Abandoned
Source Lat/Long:	340218.0 1175806.0	Precision:	1,000 Feet (10 Seconds)
Source Name:	WELL B8 - ABANDONED		
System Number:	1910039		
System Name:	SAN GABRIEL VALLEY WATER CO.-EL MONTE		
Organization That Operates System:			
	P O BOX 6010		
	EL MONTE, CA 91734		
Pop Served:	151064	Connections:	43161
Area Served:	EL MONTE/SAN GABRIEL BASIN		

18
East
1/2 - 1 Mile
Higher | **CA WELLS** | **1320**

Water System Information:

Prime Station Code:	01S/10W-31G09 S	User ID:	MET
FRDS Number:	1910205034	County:	Los Angeles
District Number:	15	Station Type:	WELL/AMBNT/MUN/INTAKE
Water Type:	Well/Groundwater	Well Status:	Active Raw
Source Lat/Long:	340234.0 1175757.0	Precision:	1,000 Feet (10 Seconds)
Source Name:	147-W3		
System Number:	1910205		
System Name:	SUBURBAN WATER SYSTEMS-SAN JOSE		
Organization That Operates System:			
	1211 E. CENTER COURT DRIVE		
	COVINA, CA 91724		
Pop Served:	89591	Connections:	31997
Area Served:	Not Reported		
Sample Collected:	04/09/2009	Findings:	1.9 UG/L
Chemical:	TETRACHLOROETHYLENE		
Sample Collected:	04/09/2009	Findings:	2.3 UG/L
Chemical:	1,1-DICHLOROETHYLENE		
Sample Collected:	04/09/2009	Findings:	2.5 UG/L
Chemical:	TRICHLOROETHYLENE		
Sample Collected:	04/09/2009	Findings:	8.2 MG/L
Chemical:	NITRATE (AS NO3)		
Sample Collected:	05/06/2009	Findings:	2.7 UG/L
Chemical:	TETRACHLOROETHYLENE		

Sample Collected:	05/06/2009	Findings:	3.3 UG/L
Chemical:	1,1-DICHLOROETHYLENE		
Sample Collected:	05/06/2009	Findings:	3.5 UG/L
Chemical:	TRICHLOROETHYLENE		
Sample Collected:	05/06/2009	Findings:	8.8 MG/L
Chemical:	NITRATE (AS NO3)		
Sample Collected:	06/03/2009	Findings:	2.3 UG/L
Chemical:	TETRACHLOROETHYLENE		
Sample Collected:	06/03/2009	Findings:	2.9 UG/L
Chemical:	1,1-DICHLOROETHYLENE		
Sample Collected:	06/03/2009	Findings:	2.7 UG/L
Chemical:	TRICHLOROETHYLENE		
Sample Collected:	06/03/2009	Findings:	9.4 MG/L
Chemical:	NITRATE (AS NO3)		
Sample Collected:	07/08/2009	Findings:	2.6 UG/L
Chemical:	TETRACHLOROETHYLENE		
Sample Collected:	07/08/2009	Findings:	3.1 UG/L
Chemical:	1,1-DICHLOROETHYLENE		
Sample Collected:	07/08/2009	Findings:	3 UG/L
Chemical:	TRICHLOROETHYLENE		
Sample Collected:	07/08/2009	Findings:	8.4 MG/L
Chemical:	NITRATE (AS NO3)		
Sample Collected:	08/05/2009	Findings:	2.3 UG/L
Chemical:	TETRACHLOROETHYLENE		
Sample Collected:	08/05/2009	Findings:	2.4 UG/L
Chemical:	1,1-DICHLOROETHYLENE		
Sample Collected:	08/05/2009	Findings:	2.7 UG/L
Chemical:	TRICHLOROETHYLENE		
Sample Collected:	08/05/2009	Findings:	8.2 MG/L
Chemical:	NITRATE (AS NO3)		
Sample Collected:	09/03/2009	Findings:	2.1 UG/L
Chemical:	TETRACHLOROETHYLENE		
Sample Collected:	09/03/2009	Findings:	2.3 UG/L
Chemical:	1,1-DICHLOROETHYLENE		
Sample Collected:	09/03/2009	Findings:	2.4 UG/L
Chemical:	TRICHLOROETHYLENE		
Sample Collected:	09/03/2009	Findings:	8.7 MG/L
Chemical:	NITRATE (AS NO3)		
Sample Collected:	07/10/2007	Findings:	1.7 UG/L
Chemical:	TRICHLOROETHYLENE		
Sample Collected:	07/10/2007	Findings:	9.9 MG/L
Chemical:	NITRATE (AS NO3)		
Sample Collected:	08/08/2007	Findings:	1.4 UG/L
Chemical:	TETRACHLOROETHYLENE		

Sample Collected:	08/08/2007	Findings:	1.8 UG/L
Chemical:	1,1-DICHLOROETHYLENE		
Sample Collected:	08/08/2007	Findings:	1.8 UG/L
Chemical:	TRICHLOROETHYLENE		
Sample Collected:	08/08/2007	Findings:	10 MG/L
Chemical:	NITRATE (AS NO3)		
Sample Collected:	10/07/2009	Findings:	1.9 UG/L
Chemical:	TETRACHLOROETHYLENE		
Sample Collected:	10/07/2009	Findings:	2.2 UG/L
Chemical:	1,1-DICHLOROETHYLENE		
Sample Collected:	10/07/2009	Findings:	2.4 UG/L
Chemical:	TRICHLOROETHYLENE		
Sample Collected:	10/07/2009	Findings:	8.9 MG/L
Chemical:	NITRATE (AS NO3)		
Sample Collected:	11/04/2009	Findings:	1.9 UG/L
Chemical:	TETRACHLOROETHYLENE		
Sample Collected:	11/04/2009	Findings:	2.4 UG/L
Chemical:	1,1-DICHLOROETHYLENE		
Sample Collected:	09/11/2007	Findings:	.81 UG/L
Chemical:	CHLOROMETHANE		
Sample Collected:	09/11/2007	Findings:	1.7 UG/L
Chemical:	TETRACHLOROETHYLENE		
Sample Collected:	09/11/2007	Findings:	2.5 UG/L
Chemical:	1,1-DICHLOROETHYLENE		
Sample Collected:	09/11/2007	Findings:	2 UG/L
Chemical:	TRICHLOROETHYLENE		
Sample Collected:	09/11/2007	Findings:	10 MG/L
Chemical:	NITRATE (AS NO3)		
Sample Collected:	10/08/2007	Findings:	1.6 UG/L
Chemical:	TETRACHLOROETHYLENE		
Sample Collected:	10/08/2007	Findings:	2 UG/L
Chemical:	1,1-DICHLOROETHYLENE		
Sample Collected:	11/04/2009	Findings:	2.7 UG/L
Chemical:	TRICHLOROETHYLENE		
Sample Collected:	11/04/2009	Findings:	8.4 MG/L
Chemical:	NITRATE (AS NO3)		
Sample Collected:	10/08/2007	Findings:	1.8 UG/L
Chemical:	TRICHLOROETHYLENE		
Sample Collected:	10/08/2007	Findings:	10 MG/L
Chemical:	NITRATE (AS NO3)		
Sample Collected:	11/08/2007	Findings:	1.4 UG/L
Chemical:	TETRACHLOROETHYLENE		
Sample Collected:	11/08/2007	Findings:	2 UG/L
Chemical:	1,1-DICHLOROETHYLENE		

Sample Collected:	11/08/2007	Findings:	1.6 UG/L
Chemical:	TRICHLOROETHYLENE		
Sample Collected:	11/08/2007	Findings:	10 MG/L
Chemical:	NITRATE (AS NO3)		
Sample Collected:	12/06/2007	Findings:	1.5 UG/L
Chemical:	TETRACHLOROETHYLENE		
Sample Collected:	12/06/2007	Findings:	1.8 UG/L
Chemical:	1,1-DICHLOROETHYLENE		
Sample Collected:	12/06/2007	Findings:	1.6 UG/L
Chemical:	TRICHLOROETHYLENE		
Sample Collected:	12/06/2007	Findings:	9.6 MG/L
Chemical:	NITRATE (AS NO3)		
Sample Collected:	01/02/2008	Findings:	1.6 UG/L
Chemical:	TETRACHLOROETHYLENE		
Sample Collected:	01/02/2008	Findings:	1.9 UG/L
Chemical:	1,1-DICHLOROETHYLENE		
Sample Collected:	01/02/2008	Findings:	1.9 UG/L
Chemical:	TRICHLOROETHYLENE		
Sample Collected:	02/11/2008	Findings:	2.1 UG/L
Chemical:	TETRACHLOROETHYLENE		
Sample Collected:	02/11/2008	Findings:	1.7 UG/L
Chemical:	1,1-DICHLOROETHYLENE		
Sample Collected:	02/11/2008	Findings:	2.1 UG/L
Chemical:	TRICHLOROETHYLENE		
Sample Collected:	02/11/2008	Findings:	10 MG/L
Chemical:	NITRATE (AS NO3)		
Sample Collected:	03/05/2008	Findings:	1.9 UG/L
Chemical:	TETRACHLOROETHYLENE		
Sample Collected:	03/05/2008	Findings:	1.7 UG/L
Chemical:	1,1-DICHLOROETHYLENE		
Sample Collected:	03/05/2008	Findings:	1.8 UG/L
Chemical:	TRICHLOROETHYLENE		
Sample Collected:	03/05/2008	Findings:	9.2 MG/L
Chemical:	NITRATE (AS NO3)		
Sample Collected:	04/07/2008	Findings:	1.9 UG/L
Chemical:	TETRACHLOROETHYLENE		
Sample Collected:	04/07/2008	Findings:	1.7 UG/L
Chemical:	1,1-DICHLOROETHYLENE		
Sample Collected:	04/07/2008	Findings:	1.8 UG/L
Chemical:	TRICHLOROETHYLENE		
Sample Collected:	04/07/2008	Findings:	9.2 MG/L
Chemical:	NITRATE (AS NO3)		
Sample Collected:	05/06/2008	Findings:	2.4 UG/L
Chemical:	TETRACHLOROETHYLENE		

GEOCHECK® - PHYSICAL SETTING SOURCE MAP FINDINGS

Sample Collected:	05/06/2008	Findings:	1.9 UG/L
Chemical:	1,1-DICHLOROETHYLENE		
Sample Collected:	05/06/2008	Findings:	1.9 UG/L
Chemical:	TRICHLOROETHYLENE		
Sample Collected:	05/06/2008	Findings:	8.8 MG/L
Chemical:	NITRATE (AS NO3)		
Sample Collected:	07/07/2008	Findings:	1.6 UG/L
Chemical:	TETRACHLOROETHYLENE		
Sample Collected:	07/07/2008	Findings:	1.5 UG/L
Chemical:	1,1-DICHLOROETHYLENE		
Sample Collected:	07/07/2008	Findings:	1.6 UG/L
Chemical:	TRICHLOROETHYLENE		
Sample Collected:	07/07/2008	Findings:	7.7 MG/L
Chemical:	NITRATE (AS NO3)		
Sample Collected:	08/06/2008	Findings:	.61 UG/L
Chemical:	TETRACHLOROETHYLENE		
Sample Collected:	08/06/2008	Findings:	.69 UG/L
Chemical:	TRICHLOROETHYLENE		
Sample Collected:	08/06/2008	Findings:	7.5 MG/L
Chemical:	NITRATE (AS NO3)		
Sample Collected:	08/14/2008	Findings:	18 C
Chemical:	SOURCE TEMPERATURE C		
Sample Collected:	08/14/2008	Findings:	490 US
Chemical:	SPECIFIC CONDUCTANCE		
Sample Collected:	08/14/2008	Findings:	8.04
Chemical:	PH, LABORATORY		
Sample Collected:	08/14/2008	Findings:	180 MG/L
Chemical:	ALKALINITY (TOTAL) AS CACO3		
Sample Collected:	08/14/2008	Findings:	180 MG/L
Chemical:	BICARBONATE ALKALINITY		
Sample Collected:	08/14/2008	Findings:	160 MG/L
Chemical:	HARDNESS (TOTAL) AS CACO3		
Sample Collected:	08/14/2008	Findings:	46 MG/L
Chemical:	CALCIUM		
Sample Collected:	08/14/2008	Findings:	11 MG/L
Chemical:	MAGNESIUM		
Sample Collected:	08/14/2008	Findings:	38 MG/L
Chemical:	SODIUM		
Sample Collected:	08/14/2008	Findings:	1.9 MG/L
Chemical:	POTASSIUM		
Sample Collected:	08/14/2008	Findings:	18 MG/L
Chemical:	CHLORIDE		
Sample Collected:	08/14/2008	Findings:	.42 MG/L
Chemical:	FLUORIDE (F) (NATURAL-SOURCE)		

GEOCHECK® - PHYSICAL SETTING SOURCE MAP FINDINGS

Sample Collected:	08/14/2008	Findings:	14 UG/L
Chemical:	CHROMIUM (TOTAL)		
Sample Collected:	08/14/2008	Findings:	310 MG/L
Chemical:	TOTAL DISSOLVED SOLIDS		
Sample Collected:	08/14/2008	Findings:	.53
Chemical:	LANGELIER INDEX AT SOURCE TEMP.		
Sample Collected:	08/14/2008	Findings:	6.9 MG/L
Chemical:	NITRATE (AS NO3)		
Sample Collected:	08/14/2008	Findings:	.37 NTU
Chemical:	TURBIDITY, LABORATORY		
Sample Collected:	08/14/2008	Findings:	12
Chemical:	AGGRSSIVE INDEX (CORROSIVITY)		
Sample Collected:	09/10/2008	Findings:	.51 UG/L
Chemical:	CHLOROMETHANE		
Sample Collected:	09/10/2008	Findings:	1.3 UG/L
Chemical:	TETRACHLOROETHYLENE		
Sample Collected:	09/10/2008	Findings:	1.2 UG/L
Chemical:	1,1-DICHLOROETHYLENE		
Sample Collected:	09/10/2008	Findings:	1.4 UG/L
Chemical:	TRICHLOROETHYLENE		
Sample Collected:	09/10/2008	Findings:	8.1 MG/L
Chemical:	NITRATE (AS NO3)		
Sample Collected:	10/08/2008	Findings:	1.3 UG/L
Chemical:	TETRACHLOROETHYLENE		
Sample Collected:	10/08/2008	Findings:	1.4 UG/L
Chemical:	TRICHLOROETHYLENE		
Sample Collected:	10/08/2008	Findings:	6.9 MG/L
Chemical:	NITRATE (AS NO3)		
Sample Collected:	11/06/2008	Findings:	1.4 UG/L
Chemical:	TETRACHLOROETHYLENE		
Sample Collected:	11/06/2008	Findings:	1.5 UG/L
Chemical:	TRICHLOROETHYLENE		
Sample Collected:	11/06/2008	Findings:	7.9 MG/L
Chemical:	NITRATE (AS NO3)		
Sample Collected:	01/13/2009	Findings:	2.1 UG/L
Chemical:	TETRACHLOROETHYLENE		
Sample Collected:	01/13/2009	Findings:	.55 UG/L
Chemical:	1,1-DICHLOROETHYLENE		
Sample Collected:	01/13/2009	Findings:	1.9 UG/L
Chemical:	TRICHLOROETHYLENE		
Sample Collected:	01/13/2009	Findings:	9 MG/L
Chemical:	NITRATE (AS NO3)		
Sample Collected:	03/04/2009	Findings:	1.4 UG/L
Chemical:	TETRACHLOROETHYLENE		

Sample Collected:	03/04/2009	Findings:	1.6 UG/L
Chemical:	1,1-DICHLOROETHYLENE		
Sample Collected:	03/04/2009	Findings:	2 UG/L
Chemical:	TRICHLOROETHYLENE		
Sample Collected:	03/04/2009	Findings:	9.5 MG/L
Chemical:	NITRATE (AS NO3)		
Sample Collected:	02/07/2007	Findings:	1.3 UG/L
Chemical:	TETRACHLOROETHYLENE		
Sample Collected:	02/07/2007	Findings:	2 UG/L
Chemical:	1,1-DICHLOROETHYLENE		
Sample Collected:	02/07/2007	Findings:	1.6 UG/L
Chemical:	TRICHLOROETHYLENE		
Sample Collected:	02/07/2007	Findings:	9.6 MG/L
Chemical:	NITRATE (AS NO3)		
Sample Collected:	03/07/2007	Findings:	1.1 UG/L
Chemical:	TETRACHLOROETHYLENE		
Sample Collected:	03/07/2007	Findings:	1.8 UG/L
Chemical:	1,1-DICHLOROETHYLENE		
Sample Collected:	03/07/2007	Findings:	1.5 UG/L
Chemical:	TRICHLOROETHYLENE		
Sample Collected:	03/07/2007	Findings:	8.7 MG/L
Chemical:	NITRATE (AS NO3)		
Sample Collected:	04/04/2007	Findings:	1.4 UG/L
Chemical:	TETRACHLOROETHYLENE		
Sample Collected:	04/04/2007	Findings:	1.9 UG/L
Chemical:	1,1-DICHLOROETHYLENE		
Sample Collected:	04/04/2007	Findings:	1.8 UG/L
Chemical:	TRICHLOROETHYLENE		
Sample Collected:	04/04/2007	Findings:	9.3 MG/L
Chemical:	NITRATE (AS NO3)		
Sample Collected:	05/09/2007	Findings:	1.6 UG/L
Chemical:	TETRACHLOROETHYLENE		
Sample Collected:	05/09/2007	Findings:	1.9 UG/L
Chemical:	1,1-DICHLOROETHYLENE		
Sample Collected:	05/09/2007	Findings:	1.7 UG/L
Chemical:	TRICHLOROETHYLENE		
Sample Collected:	05/09/2007	Findings:	9.4 MG/L
Chemical:	NITRATE (AS NO3)		
Sample Collected:	06/07/2007	Findings:	1 UG/L
Chemical:	TETRACHLOROETHYLENE		
Sample Collected:	06/07/2007	Findings:	1.2 UG/L
Chemical:	1,1-DICHLOROETHYLENE		
Sample Collected:	06/07/2007	Findings:	1.4 UG/L
Chemical:	TRICHLOROETHYLENE		

GEOCHECK® - PHYSICAL SETTING SOURCE MAP FINDINGS

Sample Collected:	06/07/2007	Findings:	11 MG/L
Chemical:	NITRATE (AS NO3)		
Sample Collected:	07/10/2007	Findings:	1.5 UG/L
Chemical:	TETRACHLOROETHYLENE		
Sample Collected:	07/10/2007	Findings:	2 UG/L
Chemical:	1,1-DICHLOROETHYLENE		
Sample Collected:	01/05/2006	Findings:	1.6 UG/L
Chemical:	TETRACHLOROETHYLENE		
Sample Collected:	01/05/2006	Findings:	1.6 UG/L
Chemical:	1,1-DICHLOROETHYLENE		
Sample Collected:	01/05/2006	Findings:	2.1 UG/L
Chemical:	TRICHLOROETHYLENE		
Sample Collected:	01/05/2006	Findings:	9 MG/L
Chemical:	NITRATE (AS NO3)		
Sample Collected:	02/08/2006	Findings:	1.9 UG/L
Chemical:	TETRACHLOROETHYLENE		
Sample Collected:	02/08/2006	Findings:	2.3 UG/L
Chemical:	1,1-DICHLOROETHYLENE		
Sample Collected:	02/08/2006	Findings:	2.3 UG/L
Chemical:	TRICHLOROETHYLENE		
Sample Collected:	02/08/2006	Findings:	9.2 MG/L
Chemical:	NITRATE (AS NO3)		
Sample Collected:	03/13/2006	Findings:	1 UG/L
Chemical:	TETRACHLOROETHYLENE		
Sample Collected:	03/13/2006	Findings:	1.4 UG/L
Chemical:	1,1-DICHLOROETHYLENE		
Sample Collected:	03/13/2006	Findings:	1.3 UG/L
Chemical:	TRICHLOROETHYLENE		
Sample Collected:	03/13/2006	Findings:	5.7 MG/L
Chemical:	NITRATE (AS NO3)		
Sample Collected:	04/11/2006	Findings:	9.2 MG/L
Chemical:	NITRATE (AS NO3)		
Sample Collected:	05/02/2006	Findings:	1.5 UG/L
Chemical:	TETRACHLOROETHYLENE		
Sample Collected:	05/02/2006	Findings:	2 UG/L
Chemical:	1,1-DICHLOROETHYLENE		
Sample Collected:	05/02/2006	Findings:	1.9 UG/L
Chemical:	TRICHLOROETHYLENE		
Sample Collected:	05/02/2006	Findings:	9.1 MG/L
Chemical:	NITRATE (AS NO3)		
Sample Collected:	05/02/2006	Findings:	.8 UG/L
Chemical:	TETRACHLOROETHYLENE		
Sample Collected:	05/02/2006	Findings:	2 UG/L
Chemical:	1,1-DICHLOROETHYLENE		

Sample Collected:	05/02/2006	Findings:	1.6 UG/L
Chemical:	TRICHLOROETHYLENE		
Sample Collected:	06/08/2006	Findings:	1.3 UG/L
Chemical:	TETRACHLOROETHYLENE		
Sample Collected:	06/08/2006	Findings:	1.6 UG/L
Chemical:	1,1-DICHLOROETHYLENE		
Sample Collected:	06/08/2006	Findings:	1.7 UG/L
Chemical:	TRICHLOROETHYLENE		
Sample Collected:	06/08/2006	Findings:	9.3 MG/L
Chemical:	NITRATE (AS NO3)		
Sample Collected:	06/28/2006	Findings:	18.2 PCI/L
Chemical:	RADON 222 COUNTING ERROR		
Sample Collected:	06/28/2006	Findings:	151 PCI/L
Chemical:	RADON 222		
Sample Collected:	07/06/2006	Findings:	1.2 UG/L
Chemical:	TETRACHLOROETHYLENE		
Sample Collected:	07/06/2006	Findings:	1.8 UG/L
Chemical:	1,1-DICHLOROETHYLENE		
Sample Collected:	07/06/2006	Findings:	1.7 UG/L
Chemical:	TRICHLOROETHYLENE		
Sample Collected:	07/06/2006	Findings:	9.9 MG/L
Chemical:	NITRATE (AS NO3)		
Sample Collected:	08/02/2006	Findings:	1.1 UG/L
Chemical:	TETRACHLOROETHYLENE		
Sample Collected:	08/02/2006	Findings:	1.6 UG/L
Chemical:	1,1-DICHLOROETHYLENE		
Sample Collected:	08/02/2006	Findings:	1.5 UG/L
Chemical:	TRICHLOROETHYLENE		
Sample Collected:	08/02/2006	Findings:	9 MG/L
Chemical:	NITRATE (AS NO3)		
Sample Collected:	08/30/2006	Findings:	.8 UG/L
Chemical:	TETRACHLOROETHYLENE		
Sample Collected:	08/30/2006	Findings:	1.4 UG/L
Chemical:	1,1-DICHLOROETHYLENE		
Sample Collected:	08/30/2006	Findings:	1.4 UG/L
Chemical:	TRICHLOROETHYLENE		
Sample Collected:	08/30/2006	Findings:	9 MG/L
Chemical:	NITRATE (AS NO3)		
Sample Collected:	09/07/2006	Findings:	1.1 UG/L
Chemical:	TETRACHLOROETHYLENE		
Sample Collected:	09/07/2006	Findings:	1.4 UG/L
Chemical:	1,1-DICHLOROETHYLENE		
Sample Collected:	09/07/2006	Findings:	1.3 UG/L
Chemical:	TRICHLOROETHYLENE		

GEOCHECK® - PHYSICAL SETTING SOURCE MAP FINDINGS

Sample Collected:	09/07/2006	Findings:	8.6 MG/L
Chemical:	NITRATE (AS NO3)		
Sample Collected:	09/13/2006	Findings:	73 C
Chemical:	SOURCE TEMPERATURE C		
Sample Collected:	09/13/2006	Findings:	530 US
Chemical:	SPECIFIC CONDUCTANCE		
Sample Collected:	09/13/2006	Findings:	8
Chemical:	PH, LABORATORY		
Sample Collected:	09/13/2006	Findings:	180 MG/L
Chemical:	ALKALINITY (TOTAL) AS CACO3		
Sample Collected:	09/13/2006	Findings:	220 MG/L
Chemical:	BICARBONATE ALKALINITY		
Sample Collected:	09/13/2006	Findings:	170 MG/L
Chemical:	HARDNESS (TOTAL) AS CACO3		
Sample Collected:	09/13/2006	Findings:	48 MG/L
Chemical:	CALCIUM		
Sample Collected:	09/13/2006	Findings:	12 MG/L
Chemical:	MAGNESIUM		
Sample Collected:	09/13/2006	Findings:	46 MG/L
Chemical:	SODIUM		
Sample Collected:	09/13/2006	Findings:	1.8 MG/L
Chemical:	POTASSIUM		
Sample Collected:	09/13/2006	Findings:	19 MG/L
Chemical:	CHLORIDE		
Sample Collected:	09/13/2006	Findings:	.45 MG/L
Chemical:	FLUORIDE (F) (NATURAL-SOURCE)		
Sample Collected:	09/13/2006	Findings:	380 MG/L
Chemical:	TOTAL DISSOLVED SOLIDS		
Sample Collected:	09/13/2006	Findings:	1
Chemical:	LANGELIER INDEX @ 60 C		
Sample Collected:	09/13/2006	Findings:	.528
Chemical:	LANGELIER INDEX AT SOURCE TEMP.		
Sample Collected:	09/13/2006	Findings:	9.1 MG/L
Chemical:	NITRATE (AS NO3)		
Sample Collected:	09/13/2006	Findings:	12.3
Chemical:	AGGRSSIVE INDEX (CORROSIVITY)		
Sample Collected:	10/04/2006	Findings:	1.1 UG/L
Chemical:	TETRACHLOROETHYLENE		
Sample Collected:	10/04/2006	Findings:	1.4 UG/L
Chemical:	1,1-DICHLOROETHYLENE		
Sample Collected:	10/04/2006	Findings:	1.5 UG/L
Chemical:	TRICHLOROETHYLENE		
Sample Collected:	10/04/2006	Findings:	8.3 MG/L
Chemical:	NITRATE (AS NO3)		

Sample Collected:	11/13/2006	Findings:	1.3 UG/L
Chemical:	TETRACHLOROETHYLENE		
Sample Collected:	11/13/2006	Findings:	1.7 UG/L
Chemical:	1,1-DICHLOROETHYLENE		
Sample Collected:	11/13/2006	Findings:	1.6 UG/L
Chemical:	TRICHLOROETHYLENE		
Sample Collected:	11/13/2006	Findings:	8.5 MG/L
Chemical:	NITRATE (AS NO3)		
Sample Collected:	11/27/2006	Findings:	1 UG/L
Chemical:	TETRACHLOROETHYLENE		
Sample Collected:	11/27/2006	Findings:	1 UG/L
Chemical:	1,1-DICHLOROETHYLENE		
Sample Collected:	11/27/2006	Findings:	1.1 UG/L
Chemical:	TRICHLOROETHYLENE		
Sample Collected:	12/06/2006	Findings:	.98 UG/L
Chemical:	TETRACHLOROETHYLENE		
Sample Collected:	12/06/2006	Findings:	1.3 UG/L
Chemical:	1,1-DICHLOROETHYLENE		
Sample Collected:	12/06/2006	Findings:	1.4 UG/L
Chemical:	TRICHLOROETHYLENE		
Sample Collected:	12/06/2006	Findings:	10 MG/L
Chemical:	NITRATE (AS NO3)		
Sample Collected:	01/03/2007	Findings:	1.3 UG/L
Chemical:	TETRACHLOROETHYLENE		
Sample Collected:	01/03/2007	Findings:	2.3 UG/L
Chemical:	1,1-DICHLOROETHYLENE		
Sample Collected:	01/03/2007	Findings:	1.8 UG/L
Chemical:	TRICHLOROETHYLENE		
Sample Collected:	01/03/2007	Findings:	9.1 MG/L
Chemical:	NITRATE (AS NO3)		

19
East
1/2 - 1 Mile
Higher

FED USGS **USGS3135800**

Agency cd:	USGS	Site no:	340233117575201
Site name:	001S010W31G003S		
Latitude:	340233	EDR Site id:	USGS3135800
Longitude:	1175752	Dec lat:	34.0425105
Dec lon:	-117.96534228	Coor meth:	M
Coor accr:	S	Latlong datum:	NAD27
Dec latlong datum:	NAD83	District:	06
State:	06	County:	037
Country:	US	Land net:	Not Reported
Location map:	BALDWIN PARK	Map scale:	24000
Altitude:	Not Reported		
Altitude method:	Not Reported		
Altitude accuracy:	Not Reported		
Altitude datum:	Not Reported		
Hydrologic:	San Gabriel. California. Area = 713 sq.mi.		
Topographic:	Not Reported		
Site type:	Ground-water other than Spring	Date construction:	Not Reported
Date inventoried:	Not Reported	Mean greenwich time offset:	PST

Local standard time flag:	Y		
Type of ground water site:	Single well, other than collector or Ranney type		
Aquifer Type:	Not Reported		
Aquifer:	Not Reported		
Well depth:	Not Reported	Hole depth:	Not Reported
Source of depth data:	Not Reported		
Project number:	9479335800		
Real time data flag:	Not Reported	Daily flow data begin date:	Not Reported
Daily flow data end date:	Not Reported	Daily flow data count:	Not Reported
Peak flow data begin date:	Not Reported	Peak flow data end date:	Not Reported
Peak flow data count:	Not Reported	Water quality data begin date:	Not Reported
Water quality data end date:	Not Reported	Water quality data count:	Not Reported
Ground water data begin date:	Not Reported	Ground water data end date:	Not Reported
Ground water data count:	Not Reported		

Ground-water levels, Number of Measurements: 0

C20
SE
1/2 - 1 Mile
Higher

CA WELLS **1316**

Water System Information:

Prime Station Code:	01S/10W-31F04 S	User ID:	MET
FRDS Number:	1910039018	County:	Los Angeles
District Number:	15	Station Type:	WELL/AMBNT/MUN/INTAKE
Water Type:	Well/Groundwater	Well Status:	Active Raw
Source Lat/Long:	340200.0 1175800.0	Precision:	0.5 Mile (30 Seconds)
Source Name:	WELL B11B		
System Number:	1910039		
System Name:	SAN GABRIEL VALLEY WATER CO.-EL MONTE		
Organization That Operates System:	P O BOX 6010 EL MONTE, CA 91734		
Pop Served:	151064	Connections:	43161
Area Served:	EL MONTE/SAN GABRIEL BASIN		
Sample Collected:	05/01/2008	Findings:	.59 UG/L
Chemical:	CIS-1,2-DICHLOROETHYLENE		
Sample Collected:	05/06/2008	Findings:	6 UG/L
Chemical:	TETRACHLOROETHYLENE		
Sample Collected:	05/06/2008	Findings:	5.6 UG/L
Chemical:	1,1-DICHLOROETHYLENE		
Sample Collected:	05/06/2008	Findings:	4.3 UG/L
Chemical:	TRICHLOROETHYLENE		
Sample Collected:	05/06/2008	Findings:	.59 UG/L
Chemical:	CIS-1,2-DICHLOROETHYLENE		
Sample Collected:	05/13/2008	Findings:	5.9 UG/L
Chemical:	TETRACHLOROETHYLENE		
Sample Collected:	05/13/2008	Findings:	5.8 UG/L
Chemical:	1,1-DICHLOROETHYLENE		

Sample Collected:	05/13/2008	Findings:	4.5 UG/L
Chemical:	TRICHLOROETHYLENE		
Sample Collected:	05/13/2008	Findings:	.58 UG/L
Chemical:	CIS-1,2-DICHLOROETHYLENE		
Sample Collected:	05/13/2008	Findings:	4.2 UG/L
Chemical:	TETRACHLOROETHYLENE		
Sample Collected:	05/13/2008	Findings:	5.4 UG/L
Chemical:	1,1-DICHLOROETHYLENE		
Sample Collected:	05/13/2008	Findings:	4 UG/L
Chemical:	TRICHLOROETHYLENE		
Sample Collected:	05/13/2008	Findings:	14 MG/L
Chemical:	NITRATE (AS NO3)		
Sample Collected:	05/21/2008	Findings:	7.8 UG/L
Chemical:	TETRACHLOROETHYLENE		
Sample Collected:	05/21/2008	Findings:	6.8 UG/L
Chemical:	1,1-DICHLOROETHYLENE		
Sample Collected:	05/21/2008	Findings:	4.7 UG/L
Chemical:	TRICHLOROETHYLENE		
Sample Collected:	05/21/2008	Findings:	.71 UG/L
Chemical:	CIS-1,2-DICHLOROETHYLENE		
Sample Collected:	05/28/2008	Findings:	6.6 UG/L
Chemical:	TETRACHLOROETHYLENE		
Sample Collected:	05/28/2008	Findings:	6.3 UG/L
Chemical:	1,1-DICHLOROETHYLENE		
Sample Collected:	05/28/2008	Findings:	4.5 UG/L
Chemical:	TRICHLOROETHYLENE		
Sample Collected:	05/28/2008	Findings:	.56 UG/L
Chemical:	CIS-1,2-DICHLOROETHYLENE		
Sample Collected:	06/04/2008	Findings:	5.1 UG/L
Chemical:	TETRACHLOROETHYLENE		
Sample Collected:	06/04/2008	Findings:	4.5 UG/L
Chemical:	1,1-DICHLOROETHYLENE		
Sample Collected:	06/04/2008	Findings:	4.3 UG/L
Chemical:	TRICHLOROETHYLENE		
Sample Collected:	06/04/2008	Findings:	.62 UG/L
Chemical:	CIS-1,2-DICHLOROETHYLENE		
Sample Collected:	06/11/2008	Findings:	5.3 UG/L
Chemical:	TETRACHLOROETHYLENE		
Sample Collected:	06/11/2008	Findings:	5.8 UG/L
Chemical:	1,1-DICHLOROETHYLENE		
Sample Collected:	06/11/2008	Findings:	4.4 UG/L
Chemical:	TRICHLOROETHYLENE		
Sample Collected:	06/11/2008	Findings:	.66 UG/L
Chemical:	CIS-1,2-DICHLOROETHYLENE		

Sample Collected:	06/17/2008	Findings:	6.5 UG/L
Chemical:	TETRACHLOROETHYLENE		
Sample Collected:	06/17/2008	Findings:	6.7 UG/L
Chemical:	1,1-DICHLOROETHYLENE		
Sample Collected:	06/17/2008	Findings:	4.8 UG/L
Chemical:	TRICHLOROETHYLENE		
Sample Collected:	06/17/2008	Findings:	.72 UG/L
Chemical:	CIS-1,2-DICHLOROETHYLENE		
Sample Collected:	06/26/2008	Findings:	5.1 UG/L
Chemical:	TETRACHLOROETHYLENE		
Sample Collected:	06/26/2008	Findings:	4.6 UG/L
Chemical:	1,1-DICHLOROETHYLENE		
Sample Collected:	06/26/2008	Findings:	4.1 UG/L
Chemical:	TRICHLOROETHYLENE		
Sample Collected:	06/26/2008	Findings:	.59 UG/L
Chemical:	CIS-1,2-DICHLOROETHYLENE		
Sample Collected:	07/02/2008	Findings:	6.3 UG/L
Chemical:	TETRACHLOROETHYLENE		
Sample Collected:	07/02/2008	Findings:	.52 UG/L
Chemical:	1,1-DICHLOROETHANE		
Sample Collected:	07/02/2008	Findings:	7 UG/L
Chemical:	1,1-DICHLOROETHYLENE		
Sample Collected:	07/02/2008	Findings:	4.9 UG/L
Chemical:	TRICHLOROETHYLENE		
Sample Collected:	07/02/2008	Findings:	.79 UG/L
Chemical:	CIS-1,2-DICHLOROETHYLENE		
Sample Collected:	07/09/2008	Findings:	7.9 UG/L
Chemical:	TETRACHLOROETHYLENE		
Sample Collected:	07/09/2008	Findings:	.63 UG/L
Chemical:	1,1-DICHLOROETHANE		
Sample Collected:	07/09/2008	Findings:	8.2 UG/L
Chemical:	1,1-DICHLOROETHYLENE		
Sample Collected:	07/09/2008	Findings:	5.9 UG/L
Chemical:	TRICHLOROETHYLENE		
Sample Collected:	07/09/2008	Findings:	1 UG/L
Chemical:	CIS-1,2-DICHLOROETHYLENE		
Sample Collected:	07/17/2008	Findings:	6.6 UG/L
Chemical:	TETRACHLOROETHYLENE		
Sample Collected:	07/17/2008	Findings:	.59 UG/L
Chemical:	1,1-DICHLOROETHANE		
Sample Collected:	07/17/2008	Findings:	1.3 UG/L
Chemical:	1,1-DICHLOROETHYLENE		
Sample Collected:	07/17/2008	Findings:	5.3 UG/L
Chemical:	TRICHLOROETHYLENE		

Sample Collected:	07/17/2008	Findings:	.85 UG/L
Chemical:	CIS-1,2-DICHLOROETHYLENE		
Sample Collected:	07/23/2008	Findings:	7.1 UG/L
Chemical:	TETRACHLOROETHYLENE		
Sample Collected:	07/23/2008	Findings:	.56 UG/L
Chemical:	1,1-DICHLOROETHANE		
Sample Collected:	07/23/2008	Findings:	.59 UG/L
Chemical:	1,1-DICHLOROETHYLENE		
Sample Collected:	07/23/2008	Findings:	5.5 UG/L
Chemical:	TRICHLOROETHYLENE		
Sample Collected:	07/23/2008	Findings:	.75 UG/L
Chemical:	CIS-1,2-DICHLOROETHYLENE		
Sample Collected:	07/29/2008	Findings:	6.1 UG/L
Chemical:	TETRACHLOROETHYLENE		
Sample Collected:	07/29/2008	Findings:	6.9 UG/L
Chemical:	1,1-DICHLOROETHYLENE		
Sample Collected:	07/29/2008	Findings:	5.1 UG/L
Chemical:	TRICHLOROETHYLENE		
Sample Collected:	07/29/2008	Findings:	.72 UG/L
Chemical:	CIS-1,2-DICHLOROETHYLENE		
Sample Collected:	08/05/2008	Findings:	6.4 UG/L
Chemical:	TETRACHLOROETHYLENE		
Sample Collected:	08/05/2008	Findings:	.55 UG/L
Chemical:	1,1-DICHLOROETHANE		
Sample Collected:	08/05/2008	Findings:	7.4 UG/L
Chemical:	1,1-DICHLOROETHYLENE		
Sample Collected:	08/05/2008	Findings:	5.4 UG/L
Chemical:	TRICHLOROETHYLENE		
Sample Collected:	08/05/2008	Findings:	.78 UG/L
Chemical:	CIS-1,2-DICHLOROETHYLENE		
Sample Collected:	08/13/2008	Findings:	4.3 UG/L
Chemical:	TETRACHLOROETHYLENE		
Sample Collected:	08/13/2008	Findings:	6.1 UG/L
Chemical:	1,1-DICHLOROETHYLENE		
Sample Collected:	08/13/2008	Findings:	3.9 UG/L
Chemical:	TRICHLOROETHYLENE		
Sample Collected:	08/13/2008	Findings:	.57 UG/L
Chemical:	CIS-1,2-DICHLOROETHYLENE		
Sample Collected:	08/20/2008	Findings:	4.8 UG/L
Chemical:	TETRACHLOROETHYLENE		
Sample Collected:	08/20/2008	Findings:	5.6 UG/L
Chemical:	1,1-DICHLOROETHYLENE		
Sample Collected:	08/20/2008	Findings:	4.1 UG/L
Chemical:	TRICHLOROETHYLENE		

Sample Collected:	08/20/2008	Findings:	.61 UG/L
Chemical:	CIS-1,2-DICHLOROETHYLENE		
Sample Collected:	08/20/2008	Findings:	5.07 UG/L
Chemical:	TETRACHLOROETHYLENE		
Sample Collected:	08/20/2008	Findings:	7.17 UG/L
Chemical:	1,1-DICHLOROETHYLENE		
Sample Collected:	08/20/2008	Findings:	4.91 UG/L
Chemical:	TRICHLOROETHYLENE		
Sample Collected:	08/20/2008	Findings:	.61 UG/L
Chemical:	CIS-1,2-DICHLOROETHYLENE		
Sample Collected:	08/20/2008	Findings:	.4 MG/L
Chemical:	FLUORIDE (F) (NATURAL-SOURCE)		
Sample Collected:	08/20/2008	Findings:	11 UG/L
Chemical:	CHROMIUM (TOTAL)		
Sample Collected:	08/20/2008	Findings:	14 MG/L
Chemical:	NITRATE (AS NO3)		
Sample Collected:	08/26/2008	Findings:	5.2 UG/L
Chemical:	TETRACHLOROETHYLENE		
Sample Collected:	08/26/2008	Findings:	6.3 UG/L
Chemical:	1,1-DICHLOROETHYLENE		
Sample Collected:	08/26/2008	Findings:	4.6 UG/L
Chemical:	TRICHLOROETHYLENE		
Sample Collected:	08/26/2008	Findings:	.57 UG/L
Chemical:	CIS-1,2-DICHLOROETHYLENE		
Sample Collected:	09/04/2008	Findings:	4.9 UG/L
Chemical:	TETRACHLOROETHYLENE		
Sample Collected:	09/04/2008	Findings:	5.6 UG/L
Chemical:	1,1-DICHLOROETHYLENE		
Sample Collected:	09/04/2008	Findings:	4.4 UG/L
Chemical:	TRICHLOROETHYLENE		
Sample Collected:	09/04/2008	Findings:	.6 UG/L
Chemical:	CIS-1,2-DICHLOROETHYLENE		
Sample Collected:	09/11/2008	Findings:	9.3 UG/L
Chemical:	TETRACHLOROETHYLENE		
Sample Collected:	09/11/2008	Findings:	.67 UG/L
Chemical:	1,1-DICHLOROETHANE		
Sample Collected:	09/11/2008	Findings:	11 UG/L
Chemical:	1,1-DICHLOROETHYLENE		
Sample Collected:	09/11/2008	Findings:	6.7 UG/L
Chemical:	TRICHLOROETHYLENE		
Sample Collected:	09/11/2008	Findings:	1.1 UG/L
Chemical:	CIS-1,2-DICHLOROETHYLENE		
Sample Collected:	09/17/2008	Findings:	8.2 UG/L
Chemical:	TETRACHLOROETHYLENE		

Sample Collected:	09/17/2008	Findings:	.61 UG/L
Chemical:	1,1-DICHLOROETHANE		
Sample Collected:	09/17/2008	Findings:	2.9 UG/L
Chemical:	1,1-DICHLOROETHYLENE		
Sample Collected:	09/17/2008	Findings:	6 UG/L
Chemical:	TRICHLOROETHYLENE		
Sample Collected:	09/17/2008	Findings:	.78 UG/L
Chemical:	CIS-1,2-DICHLOROETHYLENE		
Sample Collected:	09/23/2008	Findings:	8.3 UG/L
Chemical:	TETRACHLOROETHYLENE		
Sample Collected:	09/23/2008	Findings:	.72 UG/L
Chemical:	1,1-DICHLOROETHANE		
Sample Collected:	09/23/2008	Findings:	11 UG/L
Chemical:	1,1-DICHLOROETHYLENE		
Sample Collected:	09/23/2008	Findings:	6.6 UG/L
Chemical:	TRICHLOROETHYLENE		
Sample Collected:	09/23/2008	Findings:	1 UG/L
Chemical:	CIS-1,2-DICHLOROETHYLENE		
Sample Collected:	10/01/2008	Findings:	5 UG/L
Chemical:	TETRACHLOROETHYLENE		
Sample Collected:	10/01/2008	Findings:	5.8 UG/L
Chemical:	1,1-DICHLOROETHYLENE		
Sample Collected:	10/01/2008	Findings:	4.6 UG/L
Chemical:	TRICHLOROETHYLENE		
Sample Collected:	10/01/2008	Findings:	.58 UG/L
Chemical:	CIS-1,2-DICHLOROETHYLENE		
Sample Collected:	10/09/2008	Findings:	4.4 UG/L
Chemical:	TETRACHLOROETHYLENE		
Sample Collected:	10/09/2008	Findings:	5.4 UG/L
Chemical:	1,1-DICHLOROETHYLENE		
Sample Collected:	10/09/2008	Findings:	8.76 UG/L
Chemical:	1,2-DICHLOROBENZENE		
Sample Collected:	10/09/2008	Findings:	4 UG/L
Chemical:	TRICHLOROETHYLENE		
Sample Collected:	10/09/2008	Findings:	.64 UG/L
Chemical:	CIS-1,2-DICHLOROETHYLENE		
Sample Collected:	10/15/2008	Findings:	9 UG/L
Chemical:	TETRACHLOROETHYLENE		
Sample Collected:	10/15/2008	Findings:	.67 UG/L
Chemical:	1,1-DICHLOROETHANE		
Sample Collected:	10/15/2008	Findings:	9.9 UG/L
Chemical:	1,1-DICHLOROETHYLENE		
Sample Collected:	10/15/2008	Findings:	9.68 UG/L
Chemical:	1,2-DICHLOROBENZENE		

Sample Collected:	10/15/2008	Findings:	6.8 UG/L
Chemical:	TRICHLOROETHYLENE		
Sample Collected:	10/15/2008	Findings:	.91 UG/L
Chemical:	CIS-1,2-DICHLOROETHYLENE		
Sample Collected:	10/22/2008	Findings:	4.2 UG/L
Chemical:	TETRACHLOROETHYLENE		
Sample Collected:	10/22/2008	Findings:	5.5 UG/L
Chemical:	1,1-DICHLOROETHYLENE		
Sample Collected:	10/22/2008	Findings:	4 UG/L
Chemical:	TRICHLOROETHYLENE		
Sample Collected:	10/22/2008	Findings:	.69 UG/L
Chemical:	CIS-1,2-DICHLOROETHYLENE		
Sample Collected:	10/28/2008	Findings:	5.3 UG/L
Chemical:	TETRACHLOROETHYLENE		
Sample Collected:	10/28/2008	Findings:	5.8 UG/L
Chemical:	1,1-DICHLOROETHYLENE		
Sample Collected:	10/28/2008	Findings:	4.2 UG/L
Chemical:	TRICHLOROETHYLENE		
Sample Collected:	10/28/2008	Findings:	.66 UG/L
Chemical:	CIS-1,2-DICHLOROETHYLENE		
Sample Collected:	11/05/2008	Findings:	9 UG/L
Chemical:	TETRACHLOROETHYLENE		
Sample Collected:	11/05/2008	Findings:	.76 UG/L
Chemical:	1,1-DICHLOROETHANE		
Sample Collected:	11/05/2008	Findings:	12 UG/L
Chemical:	1,1-DICHLOROETHYLENE		
Sample Collected:	11/05/2008	Findings:	7.1 UG/L
Chemical:	TRICHLOROETHYLENE		
Sample Collected:	11/05/2008	Findings:	1.1 UG/L
Chemical:	CIS-1,2-DICHLOROETHYLENE		
Sample Collected:	11/12/2008	Findings:	15 UG/L
Chemical:	TETRACHLOROETHYLENE		
Sample Collected:	11/12/2008	Findings:	1.6 UG/L
Chemical:	1,1-DICHLOROETHANE		
Sample Collected:	11/12/2008	Findings:	19 UG/L
Chemical:	1,1-DICHLOROETHYLENE		
Sample Collected:	11/12/2008	Findings:	13 UG/L
Chemical:	TRICHLOROETHYLENE		
Sample Collected:	11/12/2008	Findings:	2.2 UG/L
Chemical:	CIS-1,2-DICHLOROETHYLENE		
Sample Collected:	11/13/2008	Findings:	4.27 UG/L
Chemical:	TETRACHLOROETHYLENE		
Sample Collected:	11/13/2008	Findings:	.52 UG/L
Chemical:	1,1-DICHLOROETHANE		

Sample Collected:	11/13/2008	Findings:	5.77 UG/L
Chemical:	1,1-DICHLOROETHYLENE		
Sample Collected:	11/13/2008	Findings:	4.73 UG/L
Chemical:	TRICHLOROETHYLENE		
Sample Collected:	11/13/2008	Findings:	.69 UG/L
Chemical:	CIS-1,2-DICHLOROETHYLENE		
Sample Collected:	11/13/2008	Findings:	14 MG/L
Chemical:	NITRATE (AS NO3)		
Sample Collected:	11/19/2008	Findings:	5 UG/L
Chemical:	TETRACHLOROETHYLENE		
Sample Collected:	11/19/2008	Findings:	6.5 UG/L
Chemical:	1,1-DICHLOROETHYLENE		
Sample Collected:	11/19/2008	Findings:	5 UG/L
Chemical:	TRICHLOROETHYLENE		
Sample Collected:	11/19/2008	Findings:	.69 UG/L
Chemical:	CIS-1,2-DICHLOROETHYLENE		
Sample Collected:	11/25/2008	Findings:	4.3 UG/L
Chemical:	TETRACHLOROETHYLENE		
Sample Collected:	11/25/2008	Findings:	5.6 UG/L
Chemical:	1,1-DICHLOROETHYLENE		
Sample Collected:	11/25/2008	Findings:	4.5 UG/L
Chemical:	TRICHLOROETHYLENE		
Sample Collected:	11/25/2008	Findings:	.58 UG/L
Chemical:	CIS-1,2-DICHLOROETHYLENE		
Sample Collected:	12/04/2008	Findings:	4.5 UG/L
Chemical:	TETRACHLOROETHYLENE		
Sample Collected:	12/04/2008	Findings:	6.9 UG/L
Chemical:	1,1-DICHLOROETHYLENE		
Sample Collected:	12/04/2008	Findings:	5 UG/L
Chemical:	TRICHLOROETHYLENE		
Sample Collected:	12/04/2008	Findings:	.69 UG/L
Chemical:	CIS-1,2-DICHLOROETHYLENE		
Sample Collected:	12/10/2008	Findings:	18 UG/L
Chemical:	TETRACHLOROETHYLENE		
Sample Collected:	12/10/2008	Findings:	2.1 UG/L
Chemical:	1,1-DICHLOROETHANE		
Sample Collected:	12/10/2008	Findings:	33 UG/L
Chemical:	1,1-DICHLOROETHYLENE		
Sample Collected:	12/10/2008	Findings:	16 UG/L
Chemical:	TRICHLOROETHYLENE		
Sample Collected:	12/10/2008	Findings:	2.7 UG/L
Chemical:	CIS-1,2-DICHLOROETHYLENE		
Sample Collected:	12/17/2008	Findings:	12 UG/L
Chemical:	TETRACHLOROETHYLENE		

Sample Collected:	12/17/2008	Findings:	1.3 UG/L
Chemical:	1,1-DICHLOROETHANE		
Sample Collected:	12/17/2008	Findings:	19 UG/L
Chemical:	1,1-DICHLOROETHYLENE		
Sample Collected:	12/17/2008	Findings:	10 UG/L
Chemical:	TRICHLOROETHYLENE		
Sample Collected:	12/17/2008	Findings:	1.7 UG/L
Chemical:	CIS-1,2-DICHLOROETHYLENE		
Sample Collected:	12/22/2008	Findings:	15 UG/L
Chemical:	TETRACHLOROETHYLENE		
Sample Collected:	12/22/2008	Findings:	1.9 UG/L
Chemical:	1,1-DICHLOROETHANE		
Sample Collected:	12/22/2008	Findings:	28 UG/L
Chemical:	1,1-DICHLOROETHYLENE		
Sample Collected:	12/22/2008	Findings:	15 UG/L
Chemical:	TRICHLOROETHYLENE		
Sample Collected:	12/22/2008	Findings:	2.2 UG/L
Chemical:	CIS-1,2-DICHLOROETHYLENE		
Sample Collected:	12/30/2008	Findings:	13 UG/L
Chemical:	TETRACHLOROETHYLENE		
Sample Collected:	12/30/2008	Findings:	1.6 UG/L
Chemical:	1,1-DICHLOROETHANE		
Sample Collected:	12/30/2008	Findings:	24 UG/L
Chemical:	1,1-DICHLOROETHYLENE		
Sample Collected:	12/30/2008	Findings:	13 UG/L
Chemical:	TRICHLOROETHYLENE		
Sample Collected:	12/30/2008	Findings:	1.9 UG/L
Chemical:	CIS-1,2-DICHLOROETHYLENE		
Sample Collected:	01/08/2009	Findings:	12 UG/L
Chemical:	TETRACHLOROETHYLENE		
Sample Collected:	01/08/2009	Findings:	1.4 UG/L
Chemical:	1,1-DICHLOROETHANE		
Sample Collected:	01/08/2009	Findings:	21 UG/L
Chemical:	1,1-DICHLOROETHYLENE		
Sample Collected:	01/08/2009	Findings:	11 UG/L
Chemical:	TRICHLOROETHYLENE		
Sample Collected:	01/08/2009	Findings:	1.9 UG/L
Chemical:	CIS-1,2-DICHLOROETHYLENE		
Sample Collected:	01/14/2009	Findings:	9.7 UG/L
Chemical:	TETRACHLOROETHYLENE		
Sample Collected:	01/14/2009	Findings:	.81 UG/L
Chemical:	1,1-DICHLOROETHANE		
Sample Collected:	01/14/2009	Findings:	12 UG/L
Chemical:	1,1-DICHLOROETHYLENE		

Sample Collected:	01/14/2009	Findings:	7.1 UG/L
Chemical:	TRICHLOROETHYLENE		
Sample Collected:	01/14/2009	Findings:	1.2 UG/L
Chemical:	CIS-1,2-DICHLOROETHYLENE		
Sample Collected:	01/21/2009	Findings:	12 UG/L
Chemical:	TETRACHLOROETHYLENE		
Sample Collected:	01/21/2009	Findings:	.77 UG/L
Chemical:	1,1-DICHLOROETHANE		
Sample Collected:	01/21/2009	Findings:	18 UG/L
Chemical:	1,1-DICHLOROETHYLENE		
Sample Collected:	01/21/2009	Findings:	9.4 UG/L
Chemical:	TRICHLOROETHYLENE		
Sample Collected:	01/21/2009	Findings:	1.6 UG/L
Chemical:	CIS-1,2-DICHLOROETHYLENE		
Sample Collected:	01/28/2009	Findings:	12 UG/L
Chemical:	TETRACHLOROETHYLENE		
Sample Collected:	01/28/2009	Findings:	1.1 UG/L
Chemical:	1,1-DICHLOROETHANE		
Sample Collected:	01/28/2009	Findings:	17 UG/L
Chemical:	1,1-DICHLOROETHYLENE		
Sample Collected:	01/28/2009	Findings:	9.7 UG/L
Chemical:	TRICHLOROETHYLENE		
Sample Collected:	01/28/2009	Findings:	1.6 UG/L
Chemical:	CIS-1,2-DICHLOROETHYLENE		
Sample Collected:	02/02/2009	Findings:	12.6 UG/L
Chemical:	TETRACHLOROETHYLENE		
Sample Collected:	02/02/2009	Findings:	1.53 UG/L
Chemical:	1,1-DICHLOROETHANE		
Sample Collected:	02/02/2009	Findings:	22.3 UG/L
Chemical:	1,1-DICHLOROETHYLENE		
Sample Collected:	02/02/2009	Findings:	11.9 UG/L
Chemical:	TRICHLOROETHYLENE		
Sample Collected:	02/02/2009	Findings:	1.62 UG/L
Chemical:	CIS-1,2-DICHLOROETHYLENE		
Sample Collected:	02/02/2009	Findings:	26 MG/L
Chemical:	NITRATE (AS NO3)		
Sample Collected:	02/03/2009	Findings:	12 UG/L
Chemical:	TETRACHLOROETHYLENE		
Sample Collected:	02/03/2009	Findings:	.97 UG/L
Chemical:	1,1-DICHLOROETHANE		
Sample Collected:	02/03/2009	Findings:	15 UG/L
Chemical:	1,1-DICHLOROETHYLENE		
Sample Collected:	02/03/2009	Findings:	8.8 UG/L
Chemical:	TRICHLOROETHYLENE		

Sample Collected:	02/03/2009	Findings:	1.5 UG/L
Chemical:	CIS-1,2-DICHLOROETHYLENE		
Sample Collected:	02/11/2009	Findings:	11 UG/L
Chemical:	TETRACHLOROETHYLENE		
Sample Collected:	02/11/2009	Findings:	1.1 UG/L
Chemical:	1,1-DICHLOROETHANE		
Sample Collected:	02/11/2009	Findings:	16 UG/L
Chemical:	1,1-DICHLOROETHYLENE		
Sample Collected:	02/11/2009	Findings:	8.8 UG/L
Chemical:	TRICHLOROETHYLENE		
Sample Collected:	02/11/2009	Findings:	1.6 UG/L
Chemical:	CIS-1,2-DICHLOROETHYLENE		
Sample Collected:	02/18/2009	Findings:	12 UG/L
Chemical:	TETRACHLOROETHYLENE		
Sample Collected:	02/18/2009	Findings:	1.4 UG/L
Chemical:	1,1-DICHLOROETHANE		
Sample Collected:	02/18/2009	Findings:	23 UG/L
Chemical:	1,1-DICHLOROETHYLENE		
Sample Collected:	02/18/2009	Findings:	12 UG/L
Chemical:	TRICHLOROETHYLENE		
Sample Collected:	02/18/2009	Findings:	1.8 UG/L
Chemical:	CIS-1,2-DICHLOROETHYLENE		
Sample Collected:	02/25/2009	Findings:	11 UG/L
Chemical:	TETRACHLOROETHYLENE		
Sample Collected:	02/25/2009	Findings:	1.5 UG/L
Chemical:	1,1-DICHLOROETHANE		
Sample Collected:	02/25/2009	Findings:	24 UG/L
Chemical:	1,1-DICHLOROETHYLENE		
Sample Collected:	02/25/2009	Findings:	12 UG/L
Chemical:	TRICHLOROETHYLENE		
Sample Collected:	02/25/2009	Findings:	1.7 UG/L
Chemical:	CIS-1,2-DICHLOROETHYLENE		
Sample Collected:	03/03/2009	Findings:	13 UG/L
Chemical:	TETRACHLOROETHYLENE		
Sample Collected:	03/03/2009	Findings:	1.1 UG/L
Chemical:	1,1-DICHLOROETHANE		
Sample Collected:	03/03/2009	Findings:	18 UG/L
Chemical:	1,1-DICHLOROETHYLENE		
Sample Collected:	03/03/2009	Findings:	10 UG/L
Chemical:	TRICHLOROETHYLENE		
Sample Collected:	03/03/2009	Findings:	1.5 UG/L
Chemical:	CIS-1,2-DICHLOROETHYLENE		
Sample Collected:	03/12/2009	Findings:	11 UG/L
Chemical:	TETRACHLOROETHYLENE		

Sample Collected:	03/12/2009	Findings:	.98 UG/L
Chemical:	1,1-DICHLOROETHANE		
Sample Collected:	03/12/2009	Findings:	15 UG/L
Chemical:	1,1-DICHLOROETHYLENE		
Sample Collected:	03/12/2009	Findings:	8.5 UG/L
Chemical:	TRICHLOROETHYLENE		
Sample Collected:	03/12/2009	Findings:	1.3 UG/L
Chemical:	CIS-1,2-DICHLOROETHYLENE		
Sample Collected:	03/18/2009	Findings:	12 UG/L
Chemical:	TETRACHLOROETHYLENE		
Sample Collected:	03/18/2009	Findings:	1.1 UG/L
Chemical:	1,1-DICHLOROETHANE		
Sample Collected:	03/18/2009	Findings:	17 UG/L
Chemical:	1,1-DICHLOROETHYLENE		
Sample Collected:	03/18/2009	Findings:	9.6 UG/L
Chemical:	TRICHLOROETHYLENE		
Sample Collected:	03/18/2009	Findings:	1.4 UG/L
Chemical:	CIS-1,2-DICHLOROETHYLENE		
Sample Collected:	03/24/2009	Findings:	11 UG/L
Chemical:	TETRACHLOROETHYLENE		
Sample Collected:	03/24/2009	Findings:	1.2 UG/L
Chemical:	1,1-DICHLOROETHANE		
Sample Collected:	03/24/2009	Findings:	17 UG/L
Chemical:	1,1-DICHLOROETHYLENE		
Sample Collected:	03/24/2009	Findings:	9.2 UG/L
Chemical:	TRICHLOROETHYLENE		
Sample Collected:	03/24/2009	Findings:	1.6 UG/L
Chemical:	CIS-1,2-DICHLOROETHYLENE		
Sample Collected:	04/01/2009	Findings:	12 UG/L
Chemical:	TETRACHLOROETHYLENE		
Sample Collected:	04/01/2009	Findings:	1.2 UG/L
Chemical:	1,1-DICHLOROETHANE		
Sample Collected:	04/01/2009	Findings:	14 UG/L
Chemical:	1,1-DICHLOROETHYLENE		
Sample Collected:	04/01/2009	Findings:	9.5 UG/L
Chemical:	TRICHLOROETHYLENE		
Sample Collected:	04/01/2009	Findings:	1.5 UG/L
Chemical:	CIS-1,2-DICHLOROETHYLENE		
Sample Collected:	04/08/2009	Findings:	11 UG/L
Chemical:	TETRACHLOROETHYLENE		
Sample Collected:	04/08/2009	Findings:	1.1 UG/L
Chemical:	1,1-DICHLOROETHANE		
Sample Collected:	04/08/2009	Findings:	15 UG/L
Chemical:	1,1-DICHLOROETHYLENE		

Sample Collected:	04/08/2009	Findings:	8.6 UG/L
Chemical:	TRICHLOROETHYLENE		
Sample Collected:	04/08/2009	Findings:	1.4 UG/L
Chemical:	CIS-1,2-DICHLOROETHYLENE		
Sample Collected:	04/15/2009	Findings:	9.6 UG/L
Chemical:	TETRACHLOROETHYLENE		
Sample Collected:	04/15/2009	Findings:	1.1 UG/L
Chemical:	1,1-DICHLOROETHANE		
Sample Collected:	04/15/2009	Findings:	16 UG/L
Chemical:	1,1-DICHLOROETHYLENE		
Sample Collected:	04/15/2009	Findings:	8.7 UG/L
Chemical:	TRICHLOROETHYLENE		
Sample Collected:	04/15/2009	Findings:	1.4 UG/L
Chemical:	CIS-1,2-DICHLOROETHYLENE		
Sample Collected:	04/22/2009	Findings:	9.7 UG/L
Chemical:	TETRACHLOROETHYLENE		
Sample Collected:	04/22/2009	Findings:	1 UG/L
Chemical:	1,1-DICHLOROETHANE		
Sample Collected:	04/22/2009	Findings:	15 UG/L
Chemical:	1,1-DICHLOROETHYLENE		
Sample Collected:	04/22/2009	Findings:	8.4 UG/L
Chemical:	TRICHLOROETHYLENE		
Sample Collected:	04/22/2009	Findings:	1.3 UG/L
Chemical:	CIS-1,2-DICHLOROETHYLENE		
Sample Collected:	04/29/2009	Findings:	8.6 UG/L
Chemical:	TETRACHLOROETHYLENE		
Sample Collected:	04/29/2009	Findings:	.89 UG/L
Chemical:	1,1-DICHLOROETHANE		
Sample Collected:	04/29/2009	Findings:	14 UG/L
Chemical:	1,1-DICHLOROETHYLENE		
Sample Collected:	04/29/2009	Findings:	7.2 UG/L
Chemical:	TRICHLOROETHYLENE		
Sample Collected:	04/29/2009	Findings:	1.2 UG/L
Chemical:	CIS-1,2-DICHLOROETHYLENE		
Sample Collected:	05/05/2009	Findings:	7.9 UG/L
Chemical:	TETRACHLOROETHYLENE		
Sample Collected:	05/05/2009	Findings:	1 UG/L
Chemical:	1,1-DICHLOROETHANE		
Sample Collected:	05/05/2009	Findings:	12 UG/L
Chemical:	1,1-DICHLOROETHYLENE		
Sample Collected:	05/05/2009	Findings:	7.7 UG/L
Chemical:	TRICHLOROETHYLENE		
Sample Collected:	05/05/2009	Findings:	1.1 UG/L
Chemical:	CIS-1,2-DICHLOROETHYLENE		

Sample Collected:	05/07/2009	Findings:	9.8 UG/L
Chemical:	TETRACHLOROETHYLENE		
Sample Collected:	05/07/2009	Findings:	1.2 UG/L
Chemical:	1,1-DICHLOROETHANE		
Sample Collected:	05/07/2009	Findings:	14 UG/L
Chemical:	1,1-DICHLOROETHYLENE		
Sample Collected:	05/07/2009	Findings:	8.5 UG/L
Chemical:	TRICHLOROETHYLENE		
Sample Collected:	05/07/2009	Findings:	19 MG/L
Chemical:	NITRATE (AS NO3)		
Sample Collected:	05/07/2009	Findings:	1.3 UG/L
Chemical:	CIS-1,2-DICHLOROETHYLENE		
Sample Collected:	05/13/2009	Findings:	7.7 UG/L
Chemical:	TETRACHLOROETHYLENE		
Sample Collected:	05/13/2009	Findings:	.81 UG/L
Chemical:	1,1-DICHLOROETHANE		
Sample Collected:	05/13/2009	Findings:	13 UG/L
Chemical:	1,1-DICHLOROETHYLENE		
Sample Collected:	05/13/2009	Findings:	6.7 UG/L
Chemical:	TRICHLOROETHYLENE		
Sample Collected:	05/13/2009	Findings:	1 UG/L
Chemical:	CIS-1,2-DICHLOROETHYLENE		
Sample Collected:	06/02/2009	Findings:	6.4 UG/L
Chemical:	TETRACHLOROETHYLENE		
Sample Collected:	06/02/2009	Findings:	.57 UG/L
Chemical:	1,1-DICHLOROETHANE		
Sample Collected:	06/02/2009	Findings:	8.5 UG/L
Chemical:	1,1-DICHLOROETHYLENE		
Sample Collected:	06/02/2009	Findings:	4.9 UG/L
Chemical:	TRICHLOROETHYLENE		
Sample Collected:	06/02/2009	Findings:	.87 UG/L
Chemical:	CIS-1,2-DICHLOROETHYLENE		
Sample Collected:	06/12/2009	Findings:	21.1 C
Chemical:	SOURCE TEMPERATURE C		
Sample Collected:	06/12/2009	Findings:	690 US
Chemical:	SPECIFIC CONDUCTANCE		
Sample Collected:	06/12/2009	Findings:	7.27
Chemical:	PH, LABORATORY		
Sample Collected:	06/12/2009	Findings:	220 MG/L
Chemical:	ALKALINITY (TOTAL) AS CACO3		
Sample Collected:	06/12/2009	Findings:	250 MG/L
Chemical:	BICARBONATE ALKALINITY		
Sample Collected:	06/12/2009	Findings:	17 MG/L
Chemical:	CARBONATE ALKALINITY		

Sample Collected:	06/12/2009	Findings:	240 MG/L
Chemical:	HARDNESS (TOTAL) AS CACO3		
Sample Collected:	06/12/2009	Findings:	65 MG/L
Chemical:	CALCIUM		
Sample Collected:	06/12/2009	Findings:	19 MG/L
Chemical:	MAGNESIUM		
Sample Collected:	06/12/2009	Findings:	47 MG/L
Chemical:	SODIUM		
Sample Collected:	06/12/2009	Findings:	1.9 MG/L
Chemical:	POTASSIUM		
Sample Collected:	06/12/2009	Findings:	31 MG/L
Chemical:	CHLORIDE		
Sample Collected:	06/12/2009	Findings:	.44 MG/L
Chemical:	FLUORIDE (F) (NATURAL-SOURCE)		
Sample Collected:	06/12/2009	Findings:	400 MG/L
Chemical:	TOTAL DISSOLVED SOLIDS		
Sample Collected:	06/12/2009	Findings:	.488
Chemical:	LANGELIER INDEX @ 60 C		
Sample Collected:	06/12/2009	Findings:	19 MG/L
Chemical:	NITRATE (AS NO3)		
Sample Collected:	06/12/2009	Findings:	.19 NTU
Chemical:	TURBIDITY, LABORATORY		
Sample Collected:	06/12/2009	Findings:	11.8
Chemical:	AGGRSSIVE INDEX (CORROSIVITY)		
Sample Collected:	07/01/2009	Findings:	5.2 UG/L
Chemical:	TETRACHLOROETHYLENE		
Sample Collected:	07/01/2009	Findings:	.93 UG/L
Chemical:	1,1-DICHLOROETHANE		
Sample Collected:	07/01/2009	Findings:	10 UG/L
Chemical:	1,1-DICHLOROETHYLENE		
Sample Collected:	07/01/2009	Findings:	4.9 UG/L
Chemical:	TRICHLOROETHYLENE		
Sample Collected:	07/01/2009	Findings:	.89 UG/L
Chemical:	CIS-1,2-DICHLOROETHYLENE		
Sample Collected:	08/04/2009	Findings:	6.2 UG/L
Chemical:	TETRACHLOROETHYLENE		
Sample Collected:	08/04/2009	Findings:	.67 UG/L
Chemical:	1,1-DICHLOROETHANE		
Sample Collected:	08/04/2009	Findings:	7.6 UG/L
Chemical:	1,1-DICHLOROETHYLENE		
Sample Collected:	08/04/2009	Findings:	5.3 UG/L
Chemical:	TRICHLOROETHYLENE		
Sample Collected:	08/04/2009	Findings:	.91 UG/L
Chemical:	CIS-1,2-DICHLOROETHYLENE		

GEOCHECK® - PHYSICAL SETTING SOURCE MAP FINDINGS

Sample Collected:	08/19/2009	Findings:	5.6 UG/L
Chemical:	TETRACHLOROETHYLENE		
Sample Collected:	08/19/2009	Findings:	.61 UG/L
Chemical:	1,1-DICHLOROETHANE		
Sample Collected:	08/19/2009	Findings:	6.2 UG/L
Chemical:	1,1-DICHLOROETHYLENE		
Sample Collected:	08/19/2009	Findings:	5.6 UG/L
Chemical:	TRICHLOROETHYLENE		
Sample Collected:	08/19/2009	Findings:	.82 UG/L
Chemical:	CIS-1,2-DICHLOROETHYLENE		
Sample Collected:	08/24/2009	Findings:	6.6 UG/L
Chemical:	TETRACHLOROETHYLENE		
Sample Collected:	08/24/2009	Findings:	.73 UG/L
Chemical:	1,1-DICHLOROETHANE		
Sample Collected:	08/24/2009	Findings:	8 UG/L
Chemical:	1,1-DICHLOROETHYLENE		
Sample Collected:	08/24/2009	Findings:	5.4 UG/L
Chemical:	TRICHLOROETHYLENE		
Sample Collected:	08/24/2009	Findings:	17 MG/L
Chemical:	NITRATE (AS NO3)		
Sample Collected:	08/24/2009	Findings:	.9 UG/L
Chemical:	CIS-1,2-DICHLOROETHYLENE		
Sample Collected:	08/26/2009	Findings:	5.4 UG/L
Chemical:	TETRACHLOROETHYLENE		
Sample Collected:	08/26/2009	Findings:	.52 UG/L
Chemical:	1,1-DICHLOROETHANE		
Sample Collected:	08/26/2009	Findings:	5.4 UG/L
Chemical:	1,1-DICHLOROETHYLENE		
Sample Collected:	08/26/2009	Findings:	4.7 UG/L
Chemical:	TRICHLOROETHYLENE		
Sample Collected:	08/26/2009	Findings:	.73 UG/L
Chemical:	CIS-1,2-DICHLOROETHYLENE		
Sample Collected:	09/01/2009	Findings:	7 UG/L
Chemical:	TETRACHLOROETHYLENE		
Sample Collected:	09/01/2009	Findings:	.62 UG/L
Chemical:	1,1-DICHLOROETHANE		
Sample Collected:	09/01/2009	Findings:	8.9 UG/L
Chemical:	1,1-DICHLOROETHYLENE		
Sample Collected:	09/01/2009	Findings:	5.4 UG/L
Chemical:	TRICHLOROETHYLENE		
Sample Collected:	09/01/2009	Findings:	.96 UG/L
Chemical:	CIS-1,2-DICHLOROETHYLENE		
Sample Collected:	09/09/2009	Findings:	6.2 UG/L
Chemical:	TETRACHLOROETHYLENE		

GEOCHECK® - PHYSICAL SETTING SOURCE MAP FINDINGS

Sample Collected:	09/09/2009	Findings:	7.2 UG/L
Chemical:	1,1-DICHLOROETHYLENE		
Sample Collected:	09/09/2009	Findings:	5.4 UG/L
Chemical:	TRICHLOROETHYLENE		
Sample Collected:	09/09/2009	Findings:	.83 UG/L
Chemical:	CIS-1,2-DICHLOROETHYLENE		
Sample Collected:	09/16/2009	Findings:	4.4 UG/L
Chemical:	TETRACHLOROETHYLENE		
Sample Collected:	09/16/2009	Findings:	4.7 UG/L
Chemical:	1,1-DICHLOROETHYLENE		
Sample Collected:	09/16/2009	Findings:	4.1 UG/L
Chemical:	TRICHLOROETHYLENE		
Sample Collected:	09/16/2009	Findings:	.64 UG/L
Chemical:	CIS-1,2-DICHLOROETHYLENE		
Sample Collected:	09/23/2009	Findings:	5.3 UG/L
Chemical:	TETRACHLOROETHYLENE		
Sample Collected:	09/23/2009	Findings:	6 UG/L
Chemical:	1,1-DICHLOROETHYLENE		
Sample Collected:	09/23/2009	Findings:	4.4 UG/L
Chemical:	TRICHLOROETHYLENE		
Sample Collected:	09/23/2009	Findings:	.55 UG/L
Chemical:	CIS-1,2-DICHLOROETHYLENE		
Sample Collected:	09/30/2009	Findings:	6.8 UG/L
Chemical:	TETRACHLOROETHYLENE		
Sample Collected:	09/30/2009	Findings:	.65 UG/L
Chemical:	1,1-DICHLOROETHANE		
Sample Collected:	09/30/2009	Findings:	9.8 UG/L
Chemical:	1,1-DICHLOROETHYLENE		
Sample Collected:	09/30/2009	Findings:	5.6 UG/L
Chemical:	TRICHLOROETHYLENE		
Sample Collected:	09/30/2009	Findings:	1 UG/L
Chemical:	CIS-1,2-DICHLOROETHYLENE		
Sample Collected:	10/06/2009	Findings:	7.3 UG/L
Chemical:	TETRACHLOROETHYLENE		
Sample Collected:	10/06/2009	Findings:	.72 UG/L
Chemical:	1,1-DICHLOROETHANE		
Sample Collected:	10/06/2009	Findings:	9.3 UG/L
Chemical:	1,1-DICHLOROETHYLENE		
Sample Collected:	10/06/2009	Findings:	6.3 UG/L
Chemical:	TRICHLOROETHYLENE		
Sample Collected:	10/06/2009	Findings:	1.1 UG/L
Chemical:	CIS-1,2-DICHLOROETHYLENE		
Sample Collected:	10/15/2009	Findings:	7.8 UG/L
Chemical:	TETRACHLOROETHYLENE		

Sample Collected:	10/15/2009	Findings:	.73 UG/L
Chemical:	1,1-DICHLOROETHANE		
Sample Collected:	10/15/2009	Findings:	12 UG/L
Chemical:	1,1-DICHLOROETHYLENE		
Sample Collected:	10/15/2009	Findings:	6.4 UG/L
Chemical:	TRICHLOROETHYLENE		
Sample Collected:	10/15/2009	Findings:	1.1 UG/L
Chemical:	CIS-1,2-DICHLOROETHYLENE		
Sample Collected:	10/21/2009	Findings:	6.8 UG/L
Chemical:	TETRACHLOROETHYLENE		
Sample Collected:	10/21/2009	Findings:	.76 UG/L
Chemical:	1,1-DICHLOROETHANE		
Sample Collected:	10/21/2009	Findings:	12 UG/L
Chemical:	1,1-DICHLOROETHYLENE		
Sample Collected:	10/21/2009	Findings:	5.7 UG/L
Chemical:	TRICHLOROETHYLENE		
Sample Collected:	10/21/2009	Findings:	1 UG/L
Chemical:	CIS-1,2-DICHLOROETHYLENE		
Sample Collected:	10/28/2009	Findings:	5.8 UG/L
Chemical:	TETRACHLOROETHYLENE		
Sample Collected:	10/28/2009	Findings:	.82 UG/L
Chemical:	1,1-DICHLOROETHANE		
Sample Collected:	10/28/2009	Findings:	11 UG/L
Chemical:	1,1-DICHLOROETHYLENE		
Sample Collected:	10/28/2009	Findings:	5.7 UG/L
Chemical:	TRICHLOROETHYLENE		
Sample Collected:	10/28/2009	Findings:	1.1 UG/L
Chemical:	CIS-1,2-DICHLOROETHYLENE		
Sample Collected:	11/03/2009	Findings:	6.6 UG/L
Chemical:	TETRACHLOROETHYLENE		
Sample Collected:	11/03/2009	Findings:	.85 UG/L
Chemical:	1,1-DICHLOROETHANE		
Sample Collected:	11/03/2009	Findings:	12 UG/L
Chemical:	1,1-DICHLOROETHYLENE		
Sample Collected:	11/03/2009	Findings:	6.3 UG/L
Chemical:	TRICHLOROETHYLENE		
Sample Collected:	11/03/2009	Findings:	1.1 UG/L
Chemical:	CIS-1,2-DICHLOROETHYLENE		
Sample Collected:	11/10/2009	Findings:	7.7 UG/L
Chemical:	TETRACHLOROETHYLENE		
Sample Collected:	11/10/2009	Findings:	.82 UG/L
Chemical:	1,1-DICHLOROETHANE		
Sample Collected:	11/10/2009	Findings:	11 UG/L
Chemical:	1,1-DICHLOROETHYLENE		

Sample Collected:	11/10/2009	Findings:	6.6 UG/L
Chemical:	TRICHLOROETHYLENE		
Sample Collected:	11/10/2009	Findings:	1.3 UG/L
Chemical:	CIS-1,2-DICHLOROETHYLENE		
Sample Collected:	11/12/2009	Findings:	7.7 UG/L
Chemical:	TETRACHLOROETHYLENE		
Sample Collected:	11/12/2009	Findings:	.75 UG/L
Chemical:	1,1-DICHLOROETHANE		
Sample Collected:	11/12/2009	Findings:	11 UG/L
Chemical:	1,1-DICHLOROETHYLENE		
Sample Collected:	11/12/2009	Findings:	6.2 UG/L
Chemical:	TRICHLOROETHYLENE		
Sample Collected:	11/12/2009	Findings:	19 MG/L
Chemical:	NITRATE (AS NO3)		
Sample Collected:	11/12/2009	Findings:	.92 UG/L
Chemical:	CIS-1,2-DICHLOROETHYLENE		
Sample Collected:	11/17/2009	Findings:	14 UG/L
Chemical:	TETRACHLOROETHYLENE		
Sample Collected:	11/17/2009	Findings:	1.5 UG/L
Chemical:	1,1-DICHLOROETHANE		
Sample Collected:	11/17/2009	Findings:	22 UG/L
Chemical:	1,1-DICHLOROETHYLENE		
Sample Collected:	11/17/2009	Findings:	12 UG/L
Chemical:	TRICHLOROETHYLENE		
Sample Collected:	11/17/2009	Findings:	1.9 UG/L
Chemical:	CIS-1,2-DICHLOROETHYLENE		
Sample Collected:	11/24/2009	Findings:	8 UG/L
Chemical:	TETRACHLOROETHYLENE		
Sample Collected:	11/24/2009	Findings:	.7 UG/L
Chemical:	1,1-DICHLOROETHANE		
Sample Collected:	11/24/2009	Findings:	10 UG/L
Chemical:	1,1-DICHLOROETHYLENE		
Sample Collected:	11/24/2009	Findings:	6.1 UG/L
Chemical:	TRICHLOROETHYLENE		
Sample Collected:	11/24/2009	Findings:	.89 UG/L
Chemical:	CIS-1,2-DICHLOROETHYLENE		
Sample Collected:	12/03/2009	Findings:	8.4 UG/L
Chemical:	TETRACHLOROETHYLENE		
Sample Collected:	12/03/2009	Findings:	.67 UG/L
Chemical:	1,1-DICHLOROETHANE		
Sample Collected:	12/03/2009	Findings:	10 UG/L
Chemical:	1,1-DICHLOROETHYLENE		
Sample Collected:	12/03/2009	Findings:	6.2 UG/L
Chemical:	TRICHLOROETHYLENE		

Sample Collected:	12/03/2009	Findings:	.93 UG/L
Chemical:	CIS-1,2-DICHLOROETHYLENE		
Sample Collected:	01/04/2006	Findings:	19 UG/L
Chemical:	TETRACHLOROETHYLENE		
Sample Collected:	01/04/2006	Findings:	1.5 UG/L
Chemical:	1,1-DICHLOROETHANE		
Sample Collected:	01/04/2006	Findings:	23 UG/L
Chemical:	1,1-DICHLOROETHYLENE		
Sample Collected:	01/04/2006	Findings:	14 UG/L
Chemical:	TRICHLOROETHYLENE		
Sample Collected:	01/04/2006	Findings:	2 UG/L
Chemical:	CIS-1,2-DICHLOROETHYLENE		
Sample Collected:	02/01/2006	Findings:	5.3 UG/L
Chemical:	TETRACHLOROETHYLENE		
Sample Collected:	02/01/2006	Findings:	4 UG/L
Chemical:	1,1-DICHLOROETHYLENE		
Sample Collected:	02/01/2006	Findings:	3.5 UG/L
Chemical:	TRICHLOROETHYLENE		
Sample Collected:	02/01/2006	Findings:	.57 UG/L
Chemical:	CIS-1,2-DICHLOROETHYLENE		
Sample Collected:	02/06/2006	Findings:	4.3 UG/L
Chemical:	TETRACHLOROETHYLENE		
Sample Collected:	02/06/2006	Findings:	7.2 UG/L
Chemical:	1,1-DICHLOROETHYLENE		
Sample Collected:	02/06/2006	Findings:	4.6 UG/L
Chemical:	TRICHLOROETHYLENE		
Sample Collected:	02/06/2006	Findings:	16.5 MG/L
Chemical:	NITRATE (AS NO3)		
Sample Collected:	02/06/2006	Findings:	.8 UG/L
Chemical:	CIS-1,2-DICHLOROETHYLENE		
Sample Collected:	03/02/2006	Findings:	6.7 UG/L
Chemical:	TETRACHLOROETHYLENE		
Sample Collected:	03/02/2006	Findings:	5.8 UG/L
Chemical:	1,1-DICHLOROETHYLENE		
Sample Collected:	03/02/2006	Findings:	5.1 UG/L
Chemical:	TRICHLOROETHYLENE		
Sample Collected:	03/02/2006	Findings:	.84 UG/L
Chemical:	CIS-1,2-DICHLOROETHYLENE		
Sample Collected:	04/05/2006	Findings:	5 UG/L
Chemical:	TETRACHLOROETHYLENE		
Sample Collected:	04/05/2006	Findings:	4.3 UG/L
Chemical:	1,1-DICHLOROETHYLENE		
Sample Collected:	04/05/2006	Findings:	3.3 UG/L
Chemical:	TRICHLOROETHYLENE		

Sample Collected:	04/05/2006	Findings:	.57 UG/L
Chemical:	CIS-1,2-DICHLOROETHYLENE		
Sample Collected:	05/05/2006	Findings:	4.8 UG/L
Chemical:	TETRACHLOROETHYLENE		
Sample Collected:	05/05/2006	Findings:	3.7 UG/L
Chemical:	1,1-DICHLOROETHYLENE		
Sample Collected:	05/05/2006	Findings:	3.3 UG/L
Chemical:	TRICHLOROETHYLENE		
Sample Collected:	05/05/2006	Findings:	.57 UG/L
Chemical:	CIS-1,2-DICHLOROETHYLENE		
Sample Collected:	05/08/2006	Findings:	710 US
Chemical:	SPECIFIC CONDUCTANCE		
Sample Collected:	05/08/2006	Findings:	7.32
Chemical:	PH, LABORATORY		
Sample Collected:	05/08/2006	Findings:	220 MG/L
Chemical:	ALKALINITY (TOTAL) AS CACO3		
Sample Collected:	05/08/2006	Findings:	270 MG/L
Chemical:	BICARBONATE ALKALINITY		
Sample Collected:	05/08/2006	Findings:	260 MG/L
Chemical:	HARDNESS (TOTAL) AS CACO3		
Sample Collected:	05/08/2006	Findings:	73 MG/L
Chemical:	CALCIUM		
Sample Collected:	05/08/2006	Findings:	20 MG/L
Chemical:	MAGNESIUM		
Sample Collected:	05/08/2006	Findings:	49 MG/L
Chemical:	SODIUM		
Sample Collected:	05/08/2006	Findings:	1.9 MG/L
Chemical:	POTASSIUM		
Sample Collected:	05/08/2006	Findings:	35 MG/L
Chemical:	CHLORIDE		
Sample Collected:	05/08/2006	Findings:	.43 MG/L
Chemical:	FLUORIDE (F) (NATURAL-SOURCE)		
Sample Collected:	05/08/2006	Findings:	430 MG/L
Chemical:	TOTAL DISSOLVED SOLIDS		
Sample Collected:	05/08/2006	Findings:	.58
Chemical:	LANGELIER INDEX @ 60 C		
Sample Collected:	05/08/2006	Findings:	21 MG/L
Chemical:	NITRATE (AS NO3)		
Sample Collected:	05/08/2006	Findings:	11.9
Chemical:	AGGRSSIVE INDEX (CORROSIVITY)		
Sample Collected:	05/10/2006	Findings:	3.2 UG/L
Chemical:	TETRACHLOROETHYLENE		
Sample Collected:	05/10/2006	Findings:	4.3 UG/L
Chemical:	1,1-DICHLOROETHYLENE		

GEOCHECK® - PHYSICAL SETTING SOURCE MAP FINDINGS

Sample Collected:	05/10/2006	Findings:	2.9 UG/L
Chemical:	TRICHLOROETHYLENE		
Sample Collected:	05/10/2006	Findings:	13.7 MG/L
Chemical:	NITRATE (AS NO3)		
Sample Collected:	06/06/2006	Findings:	4.7 UG/L
Chemical:	TETRACHLOROETHYLENE		
Sample Collected:	06/06/2006	Findings:	4.8 UG/L
Chemical:	1,1-DICHLOROETHYLENE		
Sample Collected:	06/06/2006	Findings:	3.5 UG/L
Chemical:	TRICHLOROETHYLENE		
Sample Collected:	07/06/2006	Findings:	5.2 UG/L
Chemical:	TETRACHLOROETHYLENE		
Sample Collected:	07/06/2006	Findings:	4.3 UG/L
Chemical:	1,1-DICHLOROETHYLENE		
Sample Collected:	07/06/2006	Findings:	3.4 UG/L
Chemical:	TRICHLOROETHYLENE		
Sample Collected:	07/06/2006	Findings:	.62 UG/L
Chemical:	CIS-1,2-DICHLOROETHYLENE		
Sample Collected:	08/01/2006	Findings:	4.6 UG/L
Chemical:	TETRACHLOROETHYLENE		
Sample Collected:	08/01/2006	Findings:	3.9 UG/L
Chemical:	1,1-DICHLOROETHYLENE		
Sample Collected:	08/01/2006	Findings:	3.1 UG/L
Chemical:	TRICHLOROETHYLENE		
Sample Collected:	08/08/2006	Findings:	3.5 UG/L
Chemical:	TETRACHLOROETHYLENE		
Sample Collected:	08/08/2006	Findings:	3.5 UG/L
Chemical:	1,1-DICHLOROETHYLENE		
Sample Collected:	08/08/2006	Findings:	2.9 UG/L
Chemical:	TRICHLOROETHYLENE		
Sample Collected:	08/08/2006	Findings:	14.5 MG/L
Chemical:	NITRATE (AS NO3)		
Sample Collected:	09/06/2006	Findings:	5.1 UG/L
Chemical:	TETRACHLOROETHYLENE		
Sample Collected:	09/06/2006	Findings:	4.4 UG/L
Chemical:	1,1-DICHLOROETHYLENE		
Sample Collected:	09/06/2006	Findings:	3 UG/L
Chemical:	TRICHLOROETHYLENE		
Sample Collected:	09/06/2006	Findings:	.53 UG/L
Chemical:	CIS-1,2-DICHLOROETHYLENE		
Sample Collected:	10/04/2006	Findings:	5.2 UG/L
Chemical:	TETRACHLOROETHYLENE		
Sample Collected:	10/04/2006	Findings:	4 UG/L
Chemical:	1,1-DICHLOROETHYLENE		

Sample Collected:	10/04/2006	Findings:	3.4 UG/L
Chemical:	TRICHLOROETHYLENE		
Sample Collected:	10/04/2006	Findings:	.61 UG/L
Chemical:	CIS-1,2-DICHLOROETHYLENE		
Sample Collected:	11/02/2006	Findings:	7 UG/L
Chemical:	TETRACHLOROETHYLENE		
Sample Collected:	11/02/2006	Findings:	.54 UG/L
Chemical:	1,1-DICHLOROETHANE		
Sample Collected:	11/02/2006	Findings:	6.8 UG/L
Chemical:	1,1-DICHLOROETHYLENE		
Sample Collected:	11/02/2006	Findings:	5.2 UG/L
Chemical:	TRICHLOROETHYLENE		
Sample Collected:	11/02/2006	Findings:	.92 UG/L
Chemical:	CIS-1,2-DICHLOROETHYLENE		
Sample Collected:	11/09/2006	Findings:	4.3 UG/L
Chemical:	TETRACHLOROETHYLENE		
Sample Collected:	11/09/2006	Findings:	3.2 UG/L
Chemical:	1,1-DICHLOROETHYLENE		
Sample Collected:	11/09/2006	Findings:	3 UG/L
Chemical:	TRICHLOROETHYLENE		
Sample Collected:	11/09/2006	Findings:	13.1 MG/L
Chemical:	NITRATE (AS NO3)		
Sample Collected:	12/05/2006	Findings:	21 UG/L
Chemical:	TETRACHLOROETHYLENE		
Sample Collected:	12/05/2006	Findings:	1.6 UG/L
Chemical:	1,1-DICHLOROETHANE		
Sample Collected:	12/05/2006	Findings:	20 UG/L
Chemical:	1,1-DICHLOROETHYLENE		
Sample Collected:	12/05/2006	Findings:	16 UG/L
Chemical:	TRICHLOROETHYLENE		
Sample Collected:	12/05/2006	Findings:	2.5 UG/L
Chemical:	CIS-1,2-DICHLOROETHYLENE		
Sample Collected:	01/03/2007	Findings:	4.5 UG/L
Chemical:	TETRACHLOROETHYLENE		
Sample Collected:	01/03/2007	Findings:	5.3 UG/L
Chemical:	1,1-DICHLOROETHYLENE		
Sample Collected:	01/03/2007	Findings:	3.4 UG/L
Chemical:	TRICHLOROETHYLENE		
Sample Collected:	02/06/2007	Findings:	4.8 UG/L
Chemical:	TETRACHLOROETHYLENE		
Sample Collected:	02/06/2007	Findings:	4.7 UG/L
Chemical:	1,1-DICHLOROETHYLENE		
Sample Collected:	02/06/2007	Findings:	3.3 UG/L
Chemical:	TRICHLOROETHYLENE		

GEOCHECK® - PHYSICAL SETTING SOURCE MAP FINDINGS

Sample Collected:	02/06/2007	Findings:	.55 UG/L
Chemical:	CIS-1,2-DICHLOROETHYLENE		
Sample Collected:	02/21/2007	Findings:	3.9 UG/L
Chemical:	TETRACHLOROETHYLENE		
Sample Collected:	02/21/2007	Findings:	4 UG/L
Chemical:	1,1-DICHLOROETHYLENE		
Sample Collected:	02/21/2007	Findings:	2.9 UG/L
Chemical:	TRICHLOROETHYLENE		
Sample Collected:	02/21/2007	Findings:	13.9 MG/L
Chemical:	NITRATE (AS NO3)		
Sample Collected:	03/08/2007	Findings:	6.3 UG/L
Chemical:	TETRACHLOROETHYLENE		
Sample Collected:	03/08/2007	Findings:	4.6 UG/L
Chemical:	1,1-DICHLOROETHYLENE		
Sample Collected:	03/08/2007	Findings:	4.2 UG/L
Chemical:	TRICHLOROETHYLENE		
Sample Collected:	03/08/2007	Findings:	.58 UG/L
Chemical:	CIS-1,2-DICHLOROETHYLENE		
Sample Collected:	03/13/2007	Findings:	6 UG/L
Chemical:	TETRACHLOROETHYLENE		
Sample Collected:	03/13/2007	Findings:	4.9 UG/L
Chemical:	1,1-DICHLOROETHYLENE		
Sample Collected:	03/13/2007	Findings:	4.3 UG/L
Chemical:	TRICHLOROETHYLENE		
Sample Collected:	03/13/2007	Findings:	.65 UG/L
Chemical:	CIS-1,2-DICHLOROETHYLENE		
Sample Collected:	04/04/2007	Findings:	5.6 UG/L
Chemical:	TETRACHLOROETHYLENE		
Sample Collected:	04/04/2007	Findings:	5.1 UG/L
Chemical:	1,1-DICHLOROETHYLENE		
Sample Collected:	04/04/2007	Findings:	3.9 UG/L
Chemical:	TRICHLOROETHYLENE		
Sample Collected:	04/04/2007	Findings:	.56 UG/L
Chemical:	CIS-1,2-DICHLOROETHYLENE		
Sample Collected:	05/02/2007	Findings:	8.4 UG/L
Chemical:	TETRACHLOROETHYLENE		
Sample Collected:	05/02/2007	Findings:	.54 UG/L
Chemical:	1,1-DICHLOROETHANE		
Sample Collected:	05/02/2007	Findings:	9.1 UG/L
Chemical:	1,1-DICHLOROETHYLENE		
Sample Collected:	05/02/2007	Findings:	5.9 UG/L
Chemical:	TRICHLOROETHYLENE		
Sample Collected:	05/02/2007	Findings:	.96 UG/L
Chemical:	CIS-1,2-DICHLOROETHYLENE		

GEOCHECK® - PHYSICAL SETTING SOURCE MAP FINDINGS

Sample Collected:	05/10/2007	Findings:	6.6 UG/L
Chemical:	TETRACHLOROETHYLENE		
Sample Collected:	05/10/2007	Findings:	.6 UG/L
Chemical:	1,1-DICHLOROETHANE		
Sample Collected:	05/10/2007	Findings:	8.8 UG/L
Chemical:	1,1-DICHLOROETHYLENE		
Sample Collected:	05/10/2007	Findings:	5.1 UG/L
Chemical:	TRICHLOROETHYLENE		
Sample Collected:	05/10/2007	Findings:	17.9 MG/L
Chemical:	NITRATE (AS NO3)		
Sample Collected:	05/10/2007	Findings:	.9 UG/L
Chemical:	CIS-1,2-DICHLOROETHYLENE		
Sample Collected:	06/06/2007	Findings:	7.8 UG/L
Chemical:	TETRACHLOROETHYLENE		
Sample Collected:	06/06/2007	Findings:	.86 UG/L
Chemical:	1,1-DICHLOROETHANE		
Sample Collected:	06/06/2007	Findings:	11 UG/L
Chemical:	1,1-DICHLOROETHYLENE		
Sample Collected:	06/06/2007	Findings:	7.1 UG/L
Chemical:	TRICHLOROETHYLENE		
Sample Collected:	06/06/2007	Findings:	.98 UG/L
Chemical:	CIS-1,2-DICHLOROETHYLENE		
Sample Collected:	07/03/2007	Findings:	6 UG/L
Chemical:	TETRACHLOROETHYLENE		
Sample Collected:	07/03/2007	Findings:	6 UG/L
Chemical:	1,1-DICHLOROETHYLENE		
Sample Collected:	07/03/2007	Findings:	4.2 UG/L
Chemical:	TRICHLOROETHYLENE		
Sample Collected:	07/03/2007	Findings:	.67 UG/L
Chemical:	CIS-1,2-DICHLOROETHYLENE		
Sample Collected:	08/01/2007	Findings:	7.3 UG/L
Chemical:	TETRACHLOROETHYLENE		
Sample Collected:	08/01/2007	Findings:	.52 UG/L
Chemical:	1,1-DICHLOROETHANE		
Sample Collected:	08/01/2007	Findings:	7.6 UG/L
Chemical:	1,1-DICHLOROETHYLENE		
Sample Collected:	08/01/2007	Findings:	5 UG/L
Chemical:	TRICHLOROETHYLENE		
Sample Collected:	08/01/2007	Findings:	.83 UG/L
Chemical:	CIS-1,2-DICHLOROETHYLENE		
Sample Collected:	08/09/2007	Findings:	.6 PCI/L
Chemical:	GROSS ALPHA COUNTING ERROR		
Sample Collected:	08/09/2007	Findings:	5.1 UG/L
Chemical:	TETRACHLOROETHYLENE		

GEOCHECK® - PHYSICAL SETTING SOURCE MAP FINDINGS

Sample Collected:	08/09/2007	Findings:	5.3 UG/L
Chemical:	1,1-DICHLOROETHYLENE		
Sample Collected:	08/09/2007	Findings:	4.1 UG/L
Chemical:	TRICHLOROETHYLENE		
Sample Collected:	08/09/2007	Findings:	16.1 MG/L
Chemical:	NITRATE (AS NO3)		
Sample Collected:	08/09/2007	Findings:	.7 UG/L
Chemical:	CIS-1,2-DICHLOROETHYLENE		
Sample Collected:	08/29/2007	Findings:	8.6 UG/L
Chemical:	TETRACHLOROETHYLENE		
Sample Collected:	08/29/2007	Findings:	.73 UG/L
Chemical:	1,1-DICHLOROETHANE		
Sample Collected:	08/29/2007	Findings:	9.5 UG/L
Chemical:	1,1-DICHLOROETHYLENE		
Sample Collected:	08/29/2007	Findings:	6.5 UG/L
Chemical:	TRICHLOROETHYLENE		
Sample Collected:	08/29/2007	Findings:	1.3 UG/L
Chemical:	CIS-1,2-DICHLOROETHYLENE		
Sample Collected:	09/05/2007	Findings:	7.2 UG/L
Chemical:	TETRACHLOROETHYLENE		
Sample Collected:	09/05/2007	Findings:	.58 UG/L
Chemical:	1,1-DICHLOROETHANE		
Sample Collected:	09/05/2007	Findings:	9.5 UG/L
Chemical:	1,1-DICHLOROETHYLENE		
Sample Collected:	09/05/2007	Findings:	5.5 UG/L
Chemical:	TRICHLOROETHYLENE		
Sample Collected:	09/05/2007	Findings:	.73 UG/L
Chemical:	CIS-1,2-DICHLOROETHYLENE		
Sample Collected:	09/11/2007	Findings:	7.6 UG/L
Chemical:	TETRACHLOROETHYLENE		
Sample Collected:	09/11/2007	Findings:	.67 UG/L
Chemical:	1,1-DICHLOROETHANE		
Sample Collected:	09/11/2007	Findings:	9.8 UG/L
Chemical:	1,1-DICHLOROETHYLENE		
Sample Collected:	09/11/2007	Findings:	5.9 UG/L
Chemical:	TRICHLOROETHYLENE		
Sample Collected:	09/11/2007	Findings:	1 UG/L
Chemical:	CIS-1,2-DICHLOROETHYLENE		
Sample Collected:	09/19/2007	Findings:	8 UG/L
Chemical:	TETRACHLOROETHYLENE		
Sample Collected:	09/19/2007	Findings:	.6 UG/L
Chemical:	1,1-DICHLOROETHANE		
Sample Collected:	09/19/2007	Findings:	9.5 UG/L
Chemical:	1,1-DICHLOROETHYLENE		

GEOCHECK® - PHYSICAL SETTING SOURCE MAP FINDINGS

Sample Collected:	09/19/2007	Findings:	5.9 UG/L
Chemical:	TRICHLOROETHYLENE		
Sample Collected:	09/19/2007	Findings:	1 UG/L
Chemical:	CIS-1,2-DICHLOROETHYLENE		
Sample Collected:	09/26/2007	Findings:	7.5 UG/L
Chemical:	TETRACHLOROETHYLENE		
Sample Collected:	09/26/2007	Findings:	.71 UG/L
Chemical:	1,1-DICHLOROETHANE		
Sample Collected:	09/26/2007	Findings:	9.8 UG/L
Chemical:	1,1-DICHLOROETHYLENE		
Sample Collected:	09/26/2007	Findings:	6.4 UG/L
Chemical:	TRICHLOROETHYLENE		
Sample Collected:	09/26/2007	Findings:	.78 UG/L
Chemical:	CIS-1,2-DICHLOROETHYLENE		
Sample Collected:	10/02/2007	Findings:	6.8 UG/L
Chemical:	TETRACHLOROETHYLENE		
Sample Collected:	10/02/2007	Findings:	.74 UG/L
Chemical:	1,1-DICHLOROETHANE		
Sample Collected:	10/02/2007	Findings:	9.2 UG/L
Chemical:	1,1-DICHLOROETHYLENE		
Sample Collected:	10/02/2007	Findings:	6.2 UG/L
Chemical:	TRICHLOROETHYLENE		
Sample Collected:	10/02/2007	Findings:	.8 UG/L
Chemical:	CIS-1,2-DICHLOROETHYLENE		
Sample Collected:	10/10/2007	Findings:	8.7 UG/L
Chemical:	TETRACHLOROETHYLENE		
Sample Collected:	10/10/2007	Findings:	.69 UG/L
Chemical:	1,1-DICHLOROETHANE		
Sample Collected:	10/10/2007	Findings:	9.6 UG/L
Chemical:	1,1-DICHLOROETHYLENE		
Sample Collected:	10/10/2007	Findings:	6.5 UG/L
Chemical:	TRICHLOROETHYLENE		
Sample Collected:	10/10/2007	Findings:	1.1 UG/L
Chemical:	CIS-1,2-DICHLOROETHYLENE		
Sample Collected:	10/17/2007	Findings:	9.2 UG/L
Chemical:	TETRACHLOROETHYLENE		
Sample Collected:	10/17/2007	Findings:	.9 UG/L
Chemical:	1,1-DICHLOROETHANE		
Sample Collected:	10/17/2007	Findings:	15 UG/L
Chemical:	1,1-DICHLOROETHYLENE		
Sample Collected:	10/17/2007	Findings:	8.2 UG/L
Chemical:	TRICHLOROETHYLENE		
Sample Collected:	10/17/2007	Findings:	1.1 UG/L
Chemical:	CIS-1,2-DICHLOROETHYLENE		

Sample Collected:	10/24/2007	Findings:	7.6 UG/L
Chemical:	TETRACHLOROETHYLENE		
Sample Collected:	10/24/2007	Findings:	.55 UG/L
Chemical:	1,1-DICHLOROETHANE		
Sample Collected:	10/24/2007	Findings:	8.3 UG/L
Chemical:	1,1-DICHLOROETHYLENE		
Sample Collected:	10/24/2007	Findings:	5.5 UG/L
Chemical:	TRICHLOROETHYLENE		
Sample Collected:	10/24/2007	Findings:	.86 UG/L
Chemical:	CIS-1,2-DICHLOROETHYLENE		
Sample Collected:	11/01/2007	Findings:	7.5 UG/L
Chemical:	TETRACHLOROETHYLENE		
Sample Collected:	11/01/2007	Findings:	8.8 UG/L
Chemical:	1,1-DICHLOROETHYLENE		
Sample Collected:	11/01/2007	Findings:	6 UG/L
Chemical:	TRICHLOROETHYLENE		
Sample Collected:	11/01/2007	Findings:	.94 UG/L
Chemical:	CIS-1,2-DICHLOROETHYLENE		
Sample Collected:	11/07/2007	Findings:	6.6 UG/L
Chemical:	TETRACHLOROETHYLENE		
Sample Collected:	11/07/2007	Findings:	.51 UG/L
Chemical:	1,1-DICHLOROETHANE		
Sample Collected:	11/07/2007	Findings:	8 UG/L
Chemical:	1,1-DICHLOROETHYLENE		
Sample Collected:	11/07/2007	Findings:	5.3 UG/L
Chemical:	TRICHLOROETHYLENE		
Sample Collected:	11/07/2007	Findings:	.85 UG/L
Chemical:	CIS-1,2-DICHLOROETHYLENE		
Sample Collected:	11/14/2007	Findings:	14 UG/L
Chemical:	TETRACHLOROETHYLENE		
Sample Collected:	11/14/2007	Findings:	1.4 UG/L
Chemical:	1,1-DICHLOROETHANE		
Sample Collected:	11/14/2007	Findings:	21 UG/L
Chemical:	1,1-DICHLOROETHYLENE		
Sample Collected:	11/14/2007	Findings:	14 UG/L
Chemical:	TRICHLOROETHYLENE		
Sample Collected:	11/14/2007	Findings:	30.8 MG/L
Chemical:	NITRATE (AS NO3)		
Sample Collected:	11/14/2007	Findings:	1.7 UG/L
Chemical:	CIS-1,2-DICHLOROETHYLENE		
Sample Collected:	11/14/2007	Findings:	11 UG/L
Chemical:	TETRACHLOROETHYLENE		
Sample Collected:	11/14/2007	Findings:	.96 UG/L
Chemical:	1,1-DICHLOROETHANE		

Sample Collected:	11/14/2007	Findings:	15 UG/L
Chemical:	1,1-DICHLOROETHYLENE		
Sample Collected:	11/14/2007	Findings:	9.4 UG/L
Chemical:	TRICHLOROETHYLENE		
Sample Collected:	11/14/2007	Findings:	1.6 UG/L
Chemical:	CIS-1,2-DICHLOROETHYLENE		
Sample Collected:	12/12/2007	Findings:	10 UG/L
Chemical:	TETRACHLOROETHYLENE		
Sample Collected:	12/12/2007	Findings:	.66 UG/L
Chemical:	1,1-DICHLOROETHANE		
Sample Collected:	12/12/2007	Findings:	12 UG/L
Chemical:	1,1-DICHLOROETHYLENE		
Sample Collected:	12/12/2007	Findings:	7.7 UG/L
Chemical:	TRICHLOROETHYLENE		
Sample Collected:	12/12/2007	Findings:	1.1 UG/L
Chemical:	CIS-1,2-DICHLOROETHYLENE		
Sample Collected:	12/19/2007	Findings:	8.6 UG/L
Chemical:	TETRACHLOROETHYLENE		
Sample Collected:	12/19/2007	Findings:	.66 UG/L
Chemical:	1,1-DICHLOROETHANE		
Sample Collected:	12/19/2007	Findings:	12 UG/L
Chemical:	1,1-DICHLOROETHYLENE		
Sample Collected:	12/19/2007	Findings:	7.2 UG/L
Chemical:	TRICHLOROETHYLENE		
Sample Collected:	12/19/2007	Findings:	1.1 UG/L
Chemical:	CIS-1,2-DICHLOROETHYLENE		
Sample Collected:	12/26/2007	Findings:	17 UG/L
Chemical:	TETRACHLOROETHYLENE		
Sample Collected:	12/26/2007	Findings:	2.1 UG/L
Chemical:	1,1-DICHLOROETHANE		
Sample Collected:	12/26/2007	Findings:	28 UG/L
Chemical:	1,1-DICHLOROETHYLENE		
Sample Collected:	12/26/2007	Findings:	15 UG/L
Chemical:	TRICHLOROETHYLENE		
Sample Collected:	12/26/2007	Findings:	2.8 UG/L
Chemical:	CIS-1,2-DICHLOROETHYLENE		
Sample Collected:	01/03/2008	Findings:	8 UG/L
Chemical:	TETRACHLOROETHYLENE		
Sample Collected:	01/03/2008	Findings:	.87 UG/L
Chemical:	1,1-DICHLOROETHANE		
Sample Collected:	01/03/2008	Findings:	11 UG/L
Chemical:	1,1-DICHLOROETHYLENE		
Sample Collected:	01/03/2008	Findings:	7.3 UG/L
Chemical:	TRICHLOROETHYLENE		

Sample Collected:	01/03/2008	Findings:	1.3 UG/L
Chemical:	CIS-1,2-DICHLOROETHYLENE		
Sample Collected:	01/09/2008	Findings:	7 UG/L
Chemical:	TETRACHLOROETHYLENE		
Sample Collected:	01/09/2008	Findings:	.76 UG/L
Chemical:	1,1-DICHLOROETHANE		
Sample Collected:	01/09/2008	Findings:	9.5 UG/L
Chemical:	1,1-DICHLOROETHYLENE		
Sample Collected:	01/09/2008	Findings:	7 UG/L
Chemical:	TRICHLOROETHYLENE		
Sample Collected:	01/09/2008	Findings:	1.1 UG/L
Chemical:	CIS-1,2-DICHLOROETHYLENE		
Sample Collected:	01/16/2008	Findings:	8.1 UG/L
Chemical:	TETRACHLOROETHYLENE		
Sample Collected:	01/16/2008	Findings:	.81 UG/L
Chemical:	1,1-DICHLOROETHANE		
Sample Collected:	01/16/2008	Findings:	9.7 UG/L
Chemical:	1,1-DICHLOROETHYLENE		
Sample Collected:	01/16/2008	Findings:	6.9 UG/L
Chemical:	TRICHLOROETHYLENE		
Sample Collected:	01/16/2008	Findings:	1.1 UG/L
Chemical:	CIS-1,2-DICHLOROETHYLENE		
Sample Collected:	01/23/2008	Findings:	6.8 UG/L
Chemical:	TETRACHLOROETHYLENE		
Sample Collected:	01/23/2008	Findings:	.65 UG/L
Chemical:	1,1-DICHLOROETHANE		
Sample Collected:	01/23/2008	Findings:	8 UG/L
Chemical:	1,1-DICHLOROETHYLENE		
Sample Collected:	01/23/2008	Findings:	6.2 UG/L
Chemical:	TRICHLOROETHYLENE		
Sample Collected:	01/23/2008	Findings:	1 UG/L
Chemical:	CIS-1,2-DICHLOROETHYLENE		
Sample Collected:	01/30/2008	Findings:	9.4 UG/L
Chemical:	TETRACHLOROETHYLENE		
Sample Collected:	01/30/2008	Findings:	.66 UG/L
Chemical:	1,1-DICHLOROETHANE		
Sample Collected:	01/30/2008	Findings:	11 UG/L
Chemical:	1,1-DICHLOROETHYLENE		
Sample Collected:	01/30/2008	Findings:	7.2 UG/L
Chemical:	TRICHLOROETHYLENE		
Sample Collected:	01/30/2008	Findings:	1.1 UG/L
Chemical:	CIS-1,2-DICHLOROETHYLENE		
Sample Collected:	02/05/2008	Findings:	10 UG/L
Chemical:	TETRACHLOROETHYLENE		

Sample Collected:	02/05/2008	Findings:	.92 UG/L
Chemical:	1,1-DICHLOROETHANE		
Sample Collected:	02/05/2008	Findings:	13 UG/L
Chemical:	1,1-DICHLOROETHYLENE		
Sample Collected:	02/05/2008	Findings:	7.7 UG/L
Chemical:	TRICHLOROETHYLENE		
Sample Collected:	02/05/2008	Findings:	1.2 UG/L
Chemical:	CIS-1,2-DICHLOROETHYLENE		
Sample Collected:	02/13/2008	Findings:	11 UG/L
Chemical:	TETRACHLOROETHYLENE		
Sample Collected:	02/13/2008	Findings:	.85 UG/L
Chemical:	1,1-DICHLOROETHANE		
Sample Collected:	02/13/2008	Findings:	13 UG/L
Chemical:	1,1-DICHLOROETHYLENE		
Sample Collected:	02/13/2008	Findings:	8.3 UG/L
Chemical:	TRICHLOROETHYLENE		
Sample Collected:	02/13/2008	Findings:	1.2 UG/L
Chemical:	CIS-1,2-DICHLOROETHYLENE		
Sample Collected:	02/20/2008	Findings:	8.5 UG/L
Chemical:	TETRACHLOROETHYLENE		
Sample Collected:	02/20/2008	Findings:	.75 UG/L
Chemical:	1,1-DICHLOROETHANE		
Sample Collected:	02/20/2008	Findings:	9.6 UG/L
Chemical:	1,1-DICHLOROETHYLENE		
Sample Collected:	02/20/2008	Findings:	6.3 UG/L
Chemical:	TRICHLOROETHYLENE		
Sample Collected:	02/20/2008	Findings:	1 UG/L
Chemical:	CIS-1,2-DICHLOROETHYLENE		
Sample Collected:	02/25/2008	Findings:	14.5 UG/L
Chemical:	TETRACHLOROETHYLENE		
Sample Collected:	02/25/2008	Findings:	1.7 UG/L
Chemical:	1,1-DICHLOROETHANE		
Sample Collected:	02/25/2008	Findings:	23 UG/L
Chemical:	1,1-DICHLOROETHYLENE		
Sample Collected:	02/25/2008	Findings:	13.6 UG/L
Chemical:	TRICHLOROETHYLENE		
Sample Collected:	02/25/2008	Findings:	27.6 MG/L
Chemical:	NITRATE (AS NO3)		
Sample Collected:	02/25/2008	Findings:	2.2 UG/L
Chemical:	CIS-1,2-DICHLOROETHYLENE		
Sample Collected:	02/28/2008	Findings:	18 UG/L
Chemical:	TETRACHLOROETHYLENE		
Sample Collected:	02/28/2008	Findings:	1.6 UG/L
Chemical:	1,1-DICHLOROETHANE		

GEOCHECK® - PHYSICAL SETTING SOURCE MAP FINDINGS

Sample Collected:	02/28/2008	Findings:	24 UG/L
Chemical:	1,1-DICHLOROETHYLENE		
Sample Collected:	02/28/2008	Findings:	15 UG/L
Chemical:	TRICHLOROETHYLENE		
Sample Collected:	02/28/2008	Findings:	2.2 UG/L
Chemical:	CIS-1,2-DICHLOROETHYLENE		
Sample Collected:	03/05/2008	Findings:	22 UG/L
Chemical:	TETRACHLOROETHYLENE		
Sample Collected:	03/05/2008	Findings:	1.9 UG/L
Chemical:	1,1-DICHLOROETHANE		
Sample Collected:	03/05/2008	Findings:	29 UG/L
Chemical:	1,1-DICHLOROETHYLENE		
Sample Collected:	03/05/2008	Findings:	19 UG/L
Chemical:	TRICHLOROETHYLENE		
Sample Collected:	03/05/2008	Findings:	2.7 UG/L
Chemical:	CIS-1,2-DICHLOROETHYLENE		
Sample Collected:	03/12/2008	Findings:	20 UG/L
Chemical:	TETRACHLOROETHYLENE		
Sample Collected:	03/12/2008	Findings:	1.9 UG/L
Chemical:	1,1-DICHLOROETHANE		
Sample Collected:	03/12/2008	Findings:	31 UG/L
Chemical:	1,1-DICHLOROETHYLENE		
Sample Collected:	03/12/2008	Findings:	17 UG/L
Chemical:	TRICHLOROETHYLENE		
Sample Collected:	03/12/2008	Findings:	2.5 UG/L
Chemical:	CIS-1,2-DICHLOROETHYLENE		
Sample Collected:	03/19/2008	Findings:	14 UG/L
Chemical:	TETRACHLOROETHYLENE		
Sample Collected:	03/19/2008	Findings:	1.2 UG/L
Chemical:	1,1-DICHLOROETHANE		
Sample Collected:	03/19/2008	Findings:	20 UG/L
Chemical:	1,1-DICHLOROETHYLENE		
Sample Collected:	03/19/2008	Findings:	11 UG/L
Chemical:	TRICHLOROETHYLENE		
Sample Collected:	03/19/2008	Findings:	1.7 UG/L
Chemical:	CIS-1,2-DICHLOROETHYLENE		
Sample Collected:	03/26/2008	Findings:	8.1 UG/L
Chemical:	TETRACHLOROETHYLENE		
Sample Collected:	03/26/2008	Findings:	.72 UG/L
Chemical:	1,1-DICHLOROETHANE		
Sample Collected:	03/26/2008	Findings:	9.6 UG/L
Chemical:	1,1-DICHLOROETHYLENE		
Sample Collected:	03/26/2008	Findings:	6.6 UG/L
Chemical:	TRICHLOROETHYLENE		

Sample Collected:	03/26/2008	Findings:	1.1 UG/L
Chemical:	CIS-1,2-DICHLOROETHYLENE		
Sample Collected:	04/01/2008	Findings:	9.2 UG/L
Chemical:	TETRACHLOROETHYLENE		
Sample Collected:	04/01/2008	Findings:	.64 UG/L
Chemical:	1,1-DICHLOROETHANE		
Sample Collected:	04/01/2008	Findings:	9.8 UG/L
Chemical:	1,1-DICHLOROETHYLENE		
Sample Collected:	04/01/2008	Findings:	6.6 UG/L
Chemical:	TRICHLOROETHYLENE		
Sample Collected:	04/01/2008	Findings:	1 UG/L
Chemical:	CIS-1,2-DICHLOROETHYLENE		
Sample Collected:	04/09/2008	Findings:	26 UG/L
Chemical:	TETRACHLOROETHYLENE		
Sample Collected:	04/09/2008	Findings:	2.4 UG/L
Chemical:	1,1-DICHLOROETHANE		
Sample Collected:	04/09/2008	Findings:	35 UG/L
Chemical:	1,1-DICHLOROETHYLENE		
Sample Collected:	04/09/2008	Findings:	20 UG/L
Chemical:	TRICHLOROETHYLENE		
Sample Collected:	04/09/2008	Findings:	3.2 UG/L
Chemical:	CIS-1,2-DICHLOROETHYLENE		
Sample Collected:	04/16/2008	Findings:	7.2 UG/L
Chemical:	TETRACHLOROETHYLENE		
Sample Collected:	04/16/2008	Findings:	.55 UG/L
Chemical:	1,1-DICHLOROETHANE		
Sample Collected:	04/16/2008	Findings:	8.1 UG/L
Chemical:	1,1-DICHLOROETHYLENE		
Sample Collected:	04/16/2008	Findings:	5.5 UG/L
Chemical:	TRICHLOROETHYLENE		
Sample Collected:	04/16/2008	Findings:	.85 UG/L
Chemical:	CIS-1,2-DICHLOROETHYLENE		
Sample Collected:	04/24/2008	Findings:	6.5 UG/L
Chemical:	TETRACHLOROETHYLENE		
Sample Collected:	04/24/2008	Findings:	6.5 UG/L
Chemical:	1,1-DICHLOROETHYLENE		
Sample Collected:	04/24/2008	Findings:	4.9 UG/L
Chemical:	TRICHLOROETHYLENE		
Sample Collected:	04/24/2008	Findings:	.68 UG/L
Chemical:	CIS-1,2-DICHLOROETHYLENE		
Sample Collected:	05/01/2008	Findings:	6.6 UG/L
Chemical:	TETRACHLOROETHYLENE		
Sample Collected:	05/01/2008	Findings:	5.5 UG/L
Chemical:	1,1-DICHLOROETHYLENE		

Sample Collected:	05/01/2008	Findings:	4.5 UG/L
Chemical:	TRICHLOROETHYLENE		

C21
SE
1/2 - 1 Mile
Higher

CA WELLS **1317**

Water System Information:

Prime Station Code:	01S/10W-31G03 S	User ID:	MET
FRDS Number:	1910205039	County:	Los Angeles
District Number:	15	Station Type:	WELL/AMBNT/MUN/INTAKE/SUPPLY
Water Type:	Well/Groundwater	Well Status:	Destroyed
Source Lat/Long:	340200.0 1175800.0	Precision:	Undefined
Source Name:	152-W1 - DESTROYED		
System Number:	1910205		
System Name:	SUBURBAN WATER SYSTEMS-SAN JOSE		
Organization That Operates System:			
	1211 E. CENTER COURT DRIVE COVINA, CA 91724		
Pop Served:	89591	Connections:	31997
Area Served:	Not Reported		

C22
SE
1/2 - 1 Mile
Higher

CA WELLS **1311**

Water System Information:

Prime Station Code:	01S/10W-30R01 S	User ID:	MET
FRDS Number:	1910205037	County:	Los Angeles
District Number:	15	Station Type:	WELL/AMBNT/MUN/INTAKE/SUPPLY
Water Type:	Well/Groundwater	Well Status:	Inactive Raw
Source Lat/Long:	340200.0 1175800.0	Precision:	Undefined
Source Name:	150-W1 - INACTIVE		
System Number:	1910205		
System Name:	SUBURBAN WATER SYSTEMS-SAN JOSE		
Organization That Operates System:			
	1211 E. CENTER COURT DRIVE COVINA, CA 91724		
Pop Served:	89591	Connections:	31997
Area Served:	Not Reported		

C23
SE
1/2 - 1 Mile
Higher

CA WELLS **1312**

Water System Information:

Prime Station Code:	01S/10W-31A03 S	User ID:	MET
FRDS Number:	1910205021	County:	Los Angeles
District Number:	15	Station Type:	WELL/AMBNT/MUN/INTAKE/SUPPLY
Water Type:	Well/Groundwater	Well Status:	Inactive Raw
Source Lat/Long:	340200.0 1175800.0	Precision:	Undefined
Source Name:	134-W1 - INACTIVE		

System Number: 1910205
System Name: SUBURBAN WATER SYSTEMS-SAN JOSE
Organization That Operates System:
1211 E. CENTER COURT DRIVE
COVINA, CA 91724
Pop Served: 89591 Connections: 31997
Area Served: Not Reported

C24
SE
1/2 - 1 Mile
Higher

CA WELLS **1318**

Water System Information:

Prime Station Code:	01S/10W-31G04 S	User ID:	MET
FRDS Number:	1910205033	County:	Los Angeles
District Number:	15	Station Type:	WELL/AMBNT/MUN/INTAKE/SUPPLY
Water Type:	Well/Groundwater	Well Status:	Inactive Raw
Source Lat/Long:	340200.0 1175800.0	Precision:	Undefined
Source Name:	147-W1 - INACTIVE		
System Number:	1910205		
System Name:	SUBURBAN WATER SYSTEMS-SAN JOSE		
Organization That Operates System:			
	1211 E. CENTER COURT DRIVE		
	COVINA, CA 91724		
Pop Served:	89591	Connections:	31997
Area Served:	Not Reported		

C25
SE
1/2 - 1 Mile
Higher

CA WELLS **1323**

Water System Information:

Prime Station Code:	01S/10W-31P06 S	User ID:	MET
FRDS Number:	1910039029	County:	Los Angeles
District Number:	15	Station Type:	WELL/AMBNT/MUN/INTAKE/SUPPLY
Water Type:	Well/Groundwater	Well Status:	Active Raw
Source Lat/Long:	340200.0 1175800.0	Precision:	Undefined
Source Name:	WELL B7C		
System Number:	1910039		
System Name:	SAN GABRIEL VALLEY WATER CO.-EL MONTE		
Organization That Operates System:			
	P O BOX 6010		
	EL MONTE, CA 91734		
Pop Served:	151064	Connections:	43161
Area Served:	EL MONTE/SAN GABRIEL BASIN		
Sample Collected:	01/04/2006	Findings:	5.1 UG/L
Chemical:	TETRACHLOROETHYLENE		
Sample Collected:	01/04/2006	Findings:	1.2 UG/L
Chemical:	1,1-DICHLOROETHYLENE		
Sample Collected:	01/04/2006	Findings:	1.7 UG/L
Chemical:	TRICHLOROETHYLENE		

Sample Collected:	02/01/2006	Findings:	5.2 UG/L
Chemical:	TETRACHLOROETHYLENE		
Sample Collected:	02/01/2006	Findings:	.99 UG/L
Chemical:	1,1-DICHLOROETHYLENE		
Sample Collected:	02/01/2006	Findings:	1.7 UG/L
Chemical:	TRICHLOROETHYLENE		
Sample Collected:	02/06/2006	Findings:	3.6 UG/L
Chemical:	TETRACHLOROETHYLENE		
Sample Collected:	02/06/2006	Findings:	1.5 UG/L
Chemical:	1,1-DICHLOROETHYLENE		
Sample Collected:	02/06/2006	Findings:	1.9 UG/L
Chemical:	TRICHLOROETHYLENE		
Sample Collected:	03/02/2006	Findings:	3.8 UG/L
Chemical:	TETRACHLOROETHYLENE		
Sample Collected:	03/02/2006	Findings:	.8 UG/L
Chemical:	1,1-DICHLOROETHYLENE		
Sample Collected:	03/02/2006	Findings:	1.4 UG/L
Chemical:	TRICHLOROETHYLENE		
Sample Collected:	04/05/2006	Findings:	5.2 UG/L
Chemical:	TETRACHLOROETHYLENE		
Sample Collected:	04/05/2006	Findings:	1.1 UG/L
Chemical:	1,1-DICHLOROETHYLENE		
Sample Collected:	04/05/2006	Findings:	1.7 UG/L
Chemical:	TRICHLOROETHYLENE		
Sample Collected:	05/05/2006	Findings:	4.9 UG/L
Chemical:	TETRACHLOROETHYLENE		
Sample Collected:	05/05/2006	Findings:	.93 UG/L
Chemical:	1,1-DICHLOROETHYLENE		
Sample Collected:	05/05/2006	Findings:	1.7 UG/L
Chemical:	TRICHLOROETHYLENE		
Sample Collected:	05/10/2006	Findings:	3.4 UG/L
Chemical:	TETRACHLOROETHYLENE		
Sample Collected:	05/10/2006	Findings:	1 UG/L
Chemical:	1,1-DICHLOROETHYLENE		
Sample Collected:	05/10/2006	Findings:	1.5 UG/L
Chemical:	TRICHLOROETHYLENE		
Sample Collected:	06/06/2006	Findings:	5.2 UG/L
Chemical:	TETRACHLOROETHYLENE		
Sample Collected:	06/06/2006	Findings:	1.4 UG/L
Chemical:	1,1-DICHLOROETHYLENE		
Sample Collected:	06/06/2006	Findings:	2 UG/L
Chemical:	TRICHLOROETHYLENE		
Sample Collected:	07/06/2006	Findings:	5.7 UG/L
Chemical:	TETRACHLOROETHYLENE		

Sample Collected:	07/06/2006	Findings:	1.1 UG/L
Chemical:	1,1-DICHLOROETHYLENE		
Sample Collected:	07/06/2006	Findings:	1.9 UG/L
Chemical:	TRICHLOROETHYLENE		
Sample Collected:	08/01/2006	Findings:	5.3 UG/L
Chemical:	TETRACHLOROETHYLENE		
Sample Collected:	08/01/2006	Findings:	1.3 UG/L
Chemical:	1,1-DICHLOROETHYLENE		
Sample Collected:	08/01/2006	Findings:	1.7 UG/L
Chemical:	TRICHLOROETHYLENE		
Sample Collected:	08/08/2006	Findings:	4 UG/L
Chemical:	TETRACHLOROETHYLENE		
Sample Collected:	08/08/2006	Findings:	.9 UG/L
Chemical:	1,1-DICHLOROETHYLENE		
Sample Collected:	08/08/2006	Findings:	1.5 UG/L
Chemical:	TRICHLOROETHYLENE		
Sample Collected:	08/08/2006	Findings:	9.5 MG/L
Chemical:	NITRATE (AS NO3)		
Sample Collected:	09/06/2006	Findings:	6.2 UG/L
Chemical:	TETRACHLOROETHYLENE		
Sample Collected:	09/06/2006	Findings:	1.2 UG/L
Chemical:	1,1-DICHLOROETHYLENE		
Sample Collected:	09/06/2006	Findings:	1.8 UG/L
Chemical:	TRICHLOROETHYLENE		
Sample Collected:	10/04/2006	Findings:	6.3 UG/L
Chemical:	TETRACHLOROETHYLENE		
Sample Collected:	10/04/2006	Findings:	1.3 UG/L
Chemical:	1,1-DICHLOROETHYLENE		
Sample Collected:	10/04/2006	Findings:	2 UG/L
Chemical:	TRICHLOROETHYLENE		
Sample Collected:	11/02/2006	Findings:	5.9 UG/L
Chemical:	TETRACHLOROETHYLENE		
Sample Collected:	11/02/2006	Findings:	1.3 UG/L
Chemical:	1,1-DICHLOROETHYLENE		
Sample Collected:	11/02/2006	Findings:	1.9 UG/L
Chemical:	TRICHLOROETHYLENE		
Sample Collected:	11/09/2006	Findings:	4.7 UG/L
Chemical:	TETRACHLOROETHYLENE		
Sample Collected:	11/09/2006	Findings:	.83 UG/L
Chemical:	1,1-DICHLOROETHYLENE		
Sample Collected:	11/09/2006	Findings:	1.6 UG/L
Chemical:	TRICHLOROETHYLENE		
Sample Collected:	12/05/2006	Findings:	4.9 UG/L
Chemical:	TETRACHLOROETHYLENE		

Sample Collected:	12/05/2006	Findings:	.71 UG/L
Chemical:	1,1-DICHLOROETHYLENE		
Sample Collected:	12/05/2006	Findings:	1.6 UG/L
Chemical:	TRICHLOROETHYLENE		
Sample Collected:	01/03/2007	Findings:	5.8 UG/L
Chemical:	TETRACHLOROETHYLENE		
Sample Collected:	01/03/2007	Findings:	1.6 UG/L
Chemical:	1,1-DICHLOROETHYLENE		
Sample Collected:	01/03/2007	Findings:	1.8 UG/L
Chemical:	TRICHLOROETHYLENE		
Sample Collected:	02/06/2007	Findings:	5.5 UG/L
Chemical:	TETRACHLOROETHYLENE		
Sample Collected:	02/06/2007	Findings:	1.4 UG/L
Chemical:	1,1-DICHLOROETHYLENE		
Sample Collected:	02/06/2007	Findings:	1.8 UG/L
Chemical:	TRICHLOROETHYLENE		
Sample Collected:	02/21/2007	Findings:	4 UG/L
Chemical:	TETRACHLOROETHYLENE		
Sample Collected:	02/21/2007	Findings:	1.1 UG/L
Chemical:	1,1-DICHLOROETHYLENE		
Sample Collected:	02/21/2007	Findings:	1.5 UG/L
Chemical:	TRICHLOROETHYLENE		
Sample Collected:	03/30/2007	Findings:	5.6 UG/L
Chemical:	TETRACHLOROETHYLENE		
Sample Collected:	03/30/2007	Findings:	1.2 UG/L
Chemical:	1,1-DICHLOROETHYLENE		
Sample Collected:	03/30/2007	Findings:	1.8 UG/L
Chemical:	TRICHLOROETHYLENE		
Sample Collected:	04/04/2007	Findings:	7.8 UG/L
Chemical:	TETRACHLOROETHYLENE		
Sample Collected:	04/04/2007	Findings:	1.9 UG/L
Chemical:	1,1-DICHLOROETHYLENE		
Sample Collected:	04/04/2007	Findings:	2.6 UG/L
Chemical:	TRICHLOROETHYLENE		
Sample Collected:	06/06/2007	Findings:	8.9 UG/L
Chemical:	TETRACHLOROETHYLENE		
Sample Collected:	06/06/2007	Findings:	3 UG/L
Chemical:	1,1-DICHLOROETHYLENE		
Sample Collected:	06/06/2007	Findings:	3.5 UG/L
Chemical:	TRICHLOROETHYLENE		
Sample Collected:	07/03/2007	Findings:	7.5 UG/L
Chemical:	TETRACHLOROETHYLENE		
Sample Collected:	07/03/2007	Findings:	1.7 UG/L
Chemical:	1,1-DICHLOROETHYLENE		

GEOCHECK® - PHYSICAL SETTING SOURCE MAP FINDINGS

Sample Collected:	07/03/2007	Findings:	2.4 UG/L
Chemical:	TRICHLOROETHYLENE		
Sample Collected:	07/27/2007	Findings:	20.6 C
Chemical:	SOURCE TEMPERATURE C		
Sample Collected:	07/27/2007	Findings:	800 US
Chemical:	SPECIFIC CONDUCTANCE		
Sample Collected:	07/27/2007	Findings:	7.99
Chemical:	PH, LABORATORY		
Sample Collected:	07/27/2007	Findings:	210 MG/L
Chemical:	ALKALINITY (TOTAL) AS CACO3		
Sample Collected:	07/27/2007	Findings:	260 MG/L
Chemical:	BICARBONATE ALKALINITY		
Sample Collected:	07/27/2007	Findings:	250 MG/L
Chemical:	HARDNESS (TOTAL) AS CACO3		
Sample Collected:	07/27/2007	Findings:	68 MG/L
Chemical:	CALCIUM		
Sample Collected:	07/27/2007	Findings:	20 MG/L
Chemical:	MAGNESIUM		
Sample Collected:	07/27/2007	Findings:	68 MG/L
Chemical:	SODIUM		
Sample Collected:	07/27/2007	Findings:	2.4 MG/L
Chemical:	POTASSIUM		
Sample Collected:	07/27/2007	Findings:	45 MG/L
Chemical:	CHLORIDE		
Sample Collected:	07/27/2007	Findings:	580 MG/L
Chemical:	TOTAL DISSOLVED SOLIDS		
Sample Collected:	07/27/2007	Findings:	1.16
Chemical:	LANGELIER INDEX @ 60 C		
Sample Collected:	07/27/2007	Findings:	12 MG/L
Chemical:	NITRATE (AS NO3)		
Sample Collected:	07/27/2007	Findings:	.2 NTU
Chemical:	TURBIDITY, LABORATORY		
Sample Collected:	07/27/2007	Findings:	12.5
Chemical:	AGGRSSIVE INDEX (CORROSIVITY)		
Sample Collected:	08/01/2007	Findings:	10 UG/L
Chemical:	TETRACHLOROETHYLENE		
Sample Collected:	08/01/2007	Findings:	2 UG/L
Chemical:	1,1-DICHLOROETHYLENE		
Sample Collected:	08/01/2007	Findings:	3.1 UG/L
Chemical:	TRICHLOROETHYLENE		
Sample Collected:	08/09/2007	Findings:	8 UG/L
Chemical:	TETRACHLOROETHYLENE		
Sample Collected:	08/09/2007	Findings:	1.6 UG/L
Chemical:	1,1-DICHLOROETHYLENE		

Sample Collected:	08/09/2007	Findings:	2.9 UG/L
Chemical:	TRICHLOROETHYLENE		
Sample Collected:	08/09/2007	Findings:	12.2 MG/L
Chemical:	NITRATE (AS NO3)		
Sample Collected:	08/09/2007	Findings:	.6 UG/L
Chemical:	CIS-1,2-DICHLOROETHYLENE		
Sample Collected:	09/05/2007	Findings:	7.6 UG/L
Chemical:	TETRACHLOROETHYLENE		
Sample Collected:	09/05/2007	Findings:	2 UG/L
Chemical:	1,1-DICHLOROETHYLENE		
Sample Collected:	09/05/2007	Findings:	2.5 UG/L
Chemical:	TRICHLOROETHYLENE		
Sample Collected:	10/02/2007	Findings:	10 UG/L
Chemical:	TETRACHLOROETHYLENE		
Sample Collected:	10/02/2007	Findings:	2.5 UG/L
Chemical:	1,1-DICHLOROETHYLENE		
Sample Collected:	10/02/2007	Findings:	3.8 UG/L
Chemical:	TRICHLOROETHYLENE		
Sample Collected:	11/01/2007	Findings:	10 UG/L
Chemical:	TETRACHLOROETHYLENE		
Sample Collected:	11/01/2007	Findings:	2.3 UG/L
Chemical:	1,1-DICHLOROETHYLENE		
Sample Collected:	11/01/2007	Findings:	3.6 UG/L
Chemical:	TRICHLOROETHYLENE		
Sample Collected:	11/14/2007	Findings:	6.4 UG/L
Chemical:	TETRACHLOROETHYLENE		
Sample Collected:	11/14/2007	Findings:	1.1 UG/L
Chemical:	1,1-DICHLOROETHYLENE		
Sample Collected:	11/14/2007	Findings:	2.1 UG/L
Chemical:	TRICHLOROETHYLENE		
Sample Collected:	12/04/2007	Findings:	5.6 UG/L
Chemical:	TETRACHLOROETHYLENE		
Sample Collected:	12/04/2007	Findings:	1.2 UG/L
Chemical:	1,1-DICHLOROETHYLENE		
Sample Collected:	12/04/2007	Findings:	1.9 UG/L
Chemical:	TRICHLOROETHYLENE		
Sample Collected:	01/03/2008	Findings:	8.5 UG/L
Chemical:	TETRACHLOROETHYLENE		
Sample Collected:	01/03/2008	Findings:	1.9 UG/L
Chemical:	1,1-DICHLOROETHYLENE		
Sample Collected:	01/03/2008	Findings:	3.5 UG/L
Chemical:	TRICHLOROETHYLENE		
Sample Collected:	02/05/2008	Findings:	11 UG/L
Chemical:	TETRACHLOROETHYLENE		

GEOCHECK® - PHYSICAL SETTING SOURCE MAP FINDINGS

Sample Collected:	02/05/2008	Findings:	2.2 UG/L
Chemical:	1,1-DICHLOROETHYLENE		
Sample Collected:	02/05/2008	Findings:	3.4 UG/L
Chemical:	TRICHLOROETHYLENE		
Sample Collected:	02/25/2008	Findings:	6.7 UG/L
Chemical:	TETRACHLOROETHYLENE		
Sample Collected:	02/25/2008	Findings:	1.4 UG/L
Chemical:	1,1-DICHLOROETHYLENE		
Sample Collected:	02/25/2008	Findings:	2.4 UG/L
Chemical:	TRICHLOROETHYLENE		
Sample Collected:	02/25/2008	Findings:	.6 UG/L
Chemical:	CIS-1,2-DICHLOROETHYLENE		
Sample Collected:	03/05/2008	Findings:	27 UG/L
Chemical:	TETRACHLOROETHYLENE		
Sample Collected:	03/05/2008	Findings:	4.3 UG/L
Chemical:	1,1-DICHLOROETHYLENE		
Sample Collected:	03/05/2008	Findings:	6.7 UG/L
Chemical:	TRICHLOROETHYLENE		
Sample Collected:	04/01/2008	Findings:	6.3 UG/L
Chemical:	TETRACHLOROETHYLENE		
Sample Collected:	04/01/2008	Findings:	1.2 UG/L
Chemical:	1,1-DICHLOROETHYLENE		
Sample Collected:	04/01/2008	Findings:	2 UG/L
Chemical:	TRICHLOROETHYLENE		
Sample Collected:	06/04/2008	Findings:	11 UG/L
Chemical:	TETRACHLOROETHYLENE		
Sample Collected:	06/04/2008	Findings:	2.1 UG/L
Chemical:	1,1-DICHLOROETHYLENE		
Sample Collected:	06/04/2008	Findings:	3.5 UG/L
Chemical:	TRICHLOROETHYLENE		
Sample Collected:	07/02/2008	Findings:	7.4 UG/L
Chemical:	TETRACHLOROETHYLENE		
Sample Collected:	07/02/2008	Findings:	1.4 UG/L
Chemical:	1,1-DICHLOROETHYLENE		
Sample Collected:	07/02/2008	Findings:	2.3 UG/L
Chemical:	TRICHLOROETHYLENE		
Sample Collected:	08/05/2008	Findings:	6.8 UG/L
Chemical:	TETRACHLOROETHYLENE		
Sample Collected:	08/05/2008	Findings:	1.4 UG/L
Chemical:	1,1-DICHLOROETHYLENE		
Sample Collected:	08/05/2008	Findings:	2.3 UG/L
Chemical:	TRICHLOROETHYLENE		
Sample Collected:	08/20/2008	Findings:	5.96 UG/L
Chemical:	TETRACHLOROETHYLENE		

Sample Collected:	08/20/2008	Findings:	1.35 UG/L
Chemical:	1,1-DICHLOROETHYLENE		
Sample Collected:	08/20/2008	Findings:	2.03 UG/L
Chemical:	TRICHLOROETHYLENE		
Sample Collected:	08/20/2008	Findings:	.37 MG/L
Chemical:	FLUORIDE (F) (NATURAL-SOURCE)		
Sample Collected:	08/20/2008	Findings:	10 MG/L
Chemical:	NITRATE (AS NO3)		
Sample Collected:	09/04/2008	Findings:	5.6 UG/L
Chemical:	TETRACHLOROETHYLENE		
Sample Collected:	09/04/2008	Findings:	1.2 UG/L
Chemical:	1,1-DICHLOROETHYLENE		
Sample Collected:	09/04/2008	Findings:	2 UG/L
Chemical:	TRICHLOROETHYLENE		
Sample Collected:	10/01/2008	Findings:	5.7 UG/L
Chemical:	TETRACHLOROETHYLENE		
Sample Collected:	10/01/2008	Findings:	1.1 UG/L
Chemical:	1,1-DICHLOROETHYLENE		
Sample Collected:	10/01/2008	Findings:	1.9 UG/L
Chemical:	TRICHLOROETHYLENE		
Sample Collected:	11/05/2008	Findings:	16 UG/L
Chemical:	TETRACHLOROETHYLENE		
Sample Collected:	11/05/2008	Findings:	2.8 UG/L
Chemical:	1,1-DICHLOROETHYLENE		
Sample Collected:	11/05/2008	Findings:	4.1 UG/L
Chemical:	TRICHLOROETHYLENE		
Sample Collected:	11/13/2008	Findings:	5.19 UG/L
Chemical:	TETRACHLOROETHYLENE		
Sample Collected:	11/13/2008	Findings:	1.19 UG/L
Chemical:	1,1-DICHLOROETHYLENE		
Sample Collected:	11/13/2008	Findings:	1.98 UG/L
Chemical:	TRICHLOROETHYLENE		
Sample Collected:	11/13/2008	Findings:	.54 UG/L
Chemical:	CIS-1,2-DICHLOROETHYLENE		
Sample Collected:	12/04/2008	Findings:	5.6 UG/L
Chemical:	TETRACHLOROETHYLENE		
Sample Collected:	12/04/2008	Findings:	1.4 UG/L
Chemical:	1,1-DICHLOROETHYLENE		
Sample Collected:	12/04/2008	Findings:	2 UG/L
Chemical:	TRICHLOROETHYLENE		
Sample Collected:	01/08/2009	Findings:	5.7 UG/L
Chemical:	TETRACHLOROETHYLENE		
Sample Collected:	01/08/2009	Findings:	1.2 UG/L
Chemical:	1,1-DICHLOROETHYLENE		

Sample Collected:	01/08/2009	Findings:	2 UG/L
Chemical:	TRICHLOROETHYLENE		
Sample Collected:	02/02/2009	Findings:	5.3 UG/L
Chemical:	TETRACHLOROETHYLENE		
Sample Collected:	02/02/2009	Findings:	1.22 UG/L
Chemical:	1,1-DICHLOROETHYLENE		
Sample Collected:	02/02/2009	Findings:	1.67 UG/L
Chemical:	TRICHLOROETHYLENE		
Sample Collected:	02/03/2009	Findings:	13 UG/L
Chemical:	TETRACHLOROETHYLENE		
Sample Collected:	02/03/2009	Findings:	2.2 UG/L
Chemical:	1,1-DICHLOROETHYLENE		
Sample Collected:	02/03/2009	Findings:	3.6 UG/L
Chemical:	TRICHLOROETHYLENE		
Sample Collected:	03/03/2009	Findings:	11 UG/L
Chemical:	TETRACHLOROETHYLENE		
Sample Collected:	03/03/2009	Findings:	2.1 UG/L
Chemical:	1,1-DICHLOROETHYLENE		
Sample Collected:	03/03/2009	Findings:	3.4 UG/L
Chemical:	TRICHLOROETHYLENE		
Sample Collected:	04/01/2009	Findings:	7.1 UG/L
Chemical:	TETRACHLOROETHYLENE		
Sample Collected:	04/01/2009	Findings:	1.7 UG/L
Chemical:	1,1-DICHLOROETHYLENE		
Sample Collected:	04/01/2009	Findings:	2.4 UG/L
Chemical:	TRICHLOROETHYLENE		
Sample Collected:	05/05/2009	Findings:	11 UG/L
Chemical:	TETRACHLOROETHYLENE		
Sample Collected:	05/05/2009	Findings:	2 UG/L
Chemical:	1,1-DICHLOROETHYLENE		
Sample Collected:	05/05/2009	Findings:	3.7 UG/L
Chemical:	TRICHLOROETHYLENE		
Sample Collected:	05/07/2009	Findings:	7.8 UG/L
Chemical:	TETRACHLOROETHYLENE		
Sample Collected:	05/07/2009	Findings:	1.6 UG/L
Chemical:	1,1-DICHLOROETHYLENE		
Sample Collected:	05/07/2009	Findings:	2.8 UG/L
Chemical:	TRICHLOROETHYLENE		
Sample Collected:	05/07/2009	Findings:	.61 UG/L
Chemical:	CIS-1,2-DICHLOROETHYLENE		
Sample Collected:	06/02/2009	Findings:	14 UG/L
Chemical:	TETRACHLOROETHYLENE		
Sample Collected:	06/02/2009	Findings:	2.8 UG/L
Chemical:	1,1-DICHLOROETHYLENE		

Sample Collected:	06/02/2009	Findings:	4.2 UG/L
Chemical:	TRICHLOROETHYLENE		
Sample Collected:	07/01/2009	Findings:	4.9 UG/L
Chemical:	TETRACHLOROETHYLENE		
Sample Collected:	07/01/2009	Findings:	1.6 UG/L
Chemical:	1,1-DICHLOROETHYLENE		
Sample Collected:	07/01/2009	Findings:	1.8 UG/L
Chemical:	TRICHLOROETHYLENE		
Sample Collected:	08/04/2009	Findings:	5.1 UG/L
Chemical:	TETRACHLOROETHYLENE		
Sample Collected:	08/04/2009	Findings:	1 UG/L
Chemical:	1,1-DICHLOROETHYLENE		
Sample Collected:	08/04/2009	Findings:	1.7 UG/L
Chemical:	TRICHLOROETHYLENE		
Sample Collected:	08/24/2009	Findings:	4.4 UG/L
Chemical:	TETRACHLOROETHYLENE		
Sample Collected:	08/24/2009	Findings:	.68 UG/L
Chemical:	1,1-DICHLOROETHYLENE		
Sample Collected:	08/24/2009	Findings:	1.7 UG/L
Chemical:	TRICHLOROETHYLENE		
Sample Collected:	08/24/2009	Findings:	10 MG/L
Chemical:	NITRATE (AS NO3)		
Sample Collected:	09/01/2009	Findings:	5.9 UG/L
Chemical:	TETRACHLOROETHYLENE		
Sample Collected:	09/01/2009	Findings:	1 UG/L
Chemical:	1,1-DICHLOROETHYLENE		
Sample Collected:	09/01/2009	Findings:	1.8 UG/L
Chemical:	TRICHLOROETHYLENE		
Sample Collected:	10/06/2009	Findings:	8.6 UG/L
Chemical:	TETRACHLOROETHYLENE		
Sample Collected:	10/06/2009	Findings:	1.6 UG/L
Chemical:	1,1-DICHLOROETHYLENE		
Sample Collected:	10/06/2009	Findings:	3 UG/L
Chemical:	TRICHLOROETHYLENE		
Sample Collected:	11/03/2009	Findings:	5 UG/L
Chemical:	TETRACHLOROETHYLENE		
Sample Collected:	11/03/2009	Findings:	1.2 UG/L
Chemical:	1,1-DICHLOROETHYLENE		
Sample Collected:	11/03/2009	Findings:	1.9 UG/L
Chemical:	TRICHLOROETHYLENE		
Sample Collected:	11/12/2009	Findings:	6.2 UG/L
Chemical:	TETRACHLOROETHYLENE		
Sample Collected:	11/12/2009	Findings:	1 UG/L
Chemical:	1,1-DICHLOROETHYLENE		

Sample Collected:	11/12/2009	Findings:	1.9 UG/L
Chemical:	TRICHLOROETHYLENE		
Sample Collected:	12/03/2009	Findings:	6.5 UG/L
Chemical:	TETRACHLOROETHYLENE		
Sample Collected:	12/03/2009	Findings:	1 UG/L
Chemical:	1,1-DICHLOROETHYLENE		
Sample Collected:	12/03/2009	Findings:	2 UG/L
Chemical:	TRICHLOROETHYLENE		

C26
SE
1/2 - 1 Mile
Higher

CA WELLS **22728**

Water System Information:

Prime Station Code:	G19/039-OASB11B	User ID:	MET
FRDS Number:	1910039062	County:	Los Angeles
District Number:	15	Station Type:	WELL/AMBNT/MUN/INTAKE
Water Type:	Well/Groundwater	Well Status:	Combined Treated
Source Lat/Long:	340200.0 1175800.0	Precision:	1,000 Feet (10 Seconds)
Source Name:	AIR STRIPPING EFFLUENT - WELL B11B		
System Number:	1910039		
System Name:	SAN GABRIEL VALLEY WATER CO.-EL MONTE		
Organization That Operates System:			
	P O BOX 6010		
	EL MONTE, CA 91734		
Pop Served:	151064	Connections:	43161
Area Served:	EL MONTE/SAN GABRIEL BASIN		
Sample Collected:	10/09/2008	Findings:	8.84 UG/L
Chemical:	1,2-DICHLOROBENZENE		
Sample Collected:	10/15/2008	Findings:	9.93 UG/L
Chemical:	1,2-DICHLOROBENZENE		
Sample Collected:	07/29/2009	Findings:	5.7 UG/L
Chemical:	TETRACHLOROETHYLENE		
Sample Collected:	07/29/2009	Findings:	.51 UG/L
Chemical:	1,1-DICHLOROETHANE		
Sample Collected:	07/29/2009	Findings:	7.5 UG/L
Chemical:	1,1-DICHLOROETHYLENE		
Sample Collected:	07/29/2009	Findings:	5.2 UG/L
Chemical:	TRICHLOROETHYLENE		
Sample Collected:	07/29/2009	Findings:	.76 UG/L
Chemical:	CIS-1,2-DICHLOROETHYLENE		

C27
SE
1/2 - 1 Mile
Higher

CA WELLS **1319**

Water System Information:

Prime Station Code:	01S/10W-31G07 S	User ID:	MET
FRDS Number:	1910205040	County:	Los Angeles
District Number:	15	Station Type:	WELL/AMBNT/MUN/INTAKE/SUPPLY
Water Type:	Well/Groundwater	Well Status:	Destroyed
Source Lat/Long:	340200.0 1175800.0	Precision:	Undefined
Source Name:	152-W2 - DESTROYED		

System Number: 1910205
System Name: SUBURBAN WATER SYSTEMS-SAN JOSE
Organization That Operates System:
1211 E. CENTER COURT DRIVE
COVINA, CA 91724
Pop Served: 89591 Connections: 31997
Area Served: Not Reported

C28
SE
1/2 - 1 Mile
Higher

CA WELLS 1322

Water System Information:

Prime Station Code:	01S/10W-31P05 S	User ID:	MET
FRDS Number:	1910039028	County:	Los Angeles
District Number:	15	Station Type:	WELL/AMBNT/MUN/INTAKE/SUPPLY
Water Type:	Well/Groundwater	Well Status:	Destroyed
Source Lat/Long:	340200.0 1175800.0	Precision:	Undefined
Source Name:	WELL B7B - DESTROYED		
System Number:	1910039		
System Name:	SAN GABRIEL VALLEY WATER CO.-EL MONTE		
Organization That Operates System:	P O BOX 6010 EL MONTE, CA 91734		
Pop Served:	151064	Connections:	43161
Area Served:	EL MONTE/SAN GABRIEL BASIN		

D29
NE
1/2 - 1 Mile
Higher

CA WELLS 1273

Water System Information:

Prime Station Code:	01S/10W-19Q06 S	User ID:	4TH
FRDS Number:	1910060003	County:	Los Angeles
District Number:	07	Station Type:	WELL/AMBNT/MUN/INTAKE/SUPPLY
Water Type:	Well/Groundwater	Well Status:	Active Raw
Source Lat/Long:	340300.0 1175800.0	Precision:	Undefined
Source Name:	WELL 03		
System Number:	1910060		
System Name:	LA PUENTE VALLEY CWD		
Organization That Operates System:	15825 EAST MAIN STREET LA PUENTE, CA 91744		
Pop Served:	8191	Connections:	2482
Area Served:	LA PUENTE		
Sample Collected:	06/14/2006	Findings:	25 UG/L
Chemical:	PERCHLORATE		
Sample Collected:	06/20/2006	Findings:	.7 UG/L
Chemical:	CARBON TETRACHLORIDE		
Sample Collected:	06/20/2006	Findings:	.067 UG/L
Chemical:	N-NITROSODIMETHYLAMINE (NDMA)		

GEOCHECK® - PHYSICAL SETTING SOURCE MAP FINDINGS

Sample Collected:	06/20/2006	Findings:	2.3 UG/L
Chemical:	TETRACHLOROETHYLENE		
Sample Collected:	06/20/2006	Findings:	.8 UG/L
Chemical:	1,2-DICHLOROETHANE		
Sample Collected:	06/20/2006	Findings:	17 UG/L
Chemical:	TRICHLOROETHYLENE		
Sample Collected:	06/20/2006	Findings:	27 MG/L
Chemical:	NITRATE (AS NO3)		
Sample Collected:	06/20/2006	Findings:	26 UG/L
Chemical:	PERCHLORATE		
Sample Collected:	06/27/2006	Findings:	.7 UG/L
Chemical:	CARBON TETRACHLORIDE		
Sample Collected:	06/27/2006	Findings:	.053 UG/L
Chemical:	N-NITROSODIMETHYLAMINE (NDMA)		
Sample Collected:	06/27/2006	Findings:	2.6 UG/L
Chemical:	TETRACHLOROETHYLENE		
Sample Collected:	06/27/2006	Findings:	.9 UG/L
Chemical:	1,2-DICHLOROETHANE		
Sample Collected:	06/27/2006	Findings:	17 UG/L
Chemical:	TRICHLOROETHYLENE		
Sample Collected:	06/27/2006	Findings:	27 MG/L
Chemical:	NITRATE (AS NO3)		
Sample Collected:	06/27/2006	Findings:	25 UG/L
Chemical:	PERCHLORATE		
Sample Collected:	07/05/2006	Findings:	.7 UG/L
Chemical:	CARBON TETRACHLORIDE		
Sample Collected:	07/05/2006	Findings:	.061 UG/L
Chemical:	N-NITROSODIMETHYLAMINE (NDMA)		
Sample Collected:	07/05/2006	Findings:	2.6 UG/L
Chemical:	TETRACHLOROETHYLENE		
Sample Collected:	07/05/2006	Findings:	.9 UG/L
Chemical:	1,2-DICHLOROETHANE		
Sample Collected:	07/05/2006	Findings:	17 UG/L
Chemical:	TRICHLOROETHYLENE		
Sample Collected:	07/05/2006	Findings:	27 MG/L
Chemical:	NITRATE (AS NO3)		
Sample Collected:	07/05/2006	Findings:	27 UG/L
Chemical:	PERCHLORATE		
Sample Collected:	07/11/2006	Findings:	.7 UG/L
Chemical:	CARBON TETRACHLORIDE		
Sample Collected:	07/11/2006	Findings:	.054 UG/L
Chemical:	N-NITROSODIMETHYLAMINE (NDMA)		
Sample Collected:	07/11/2006	Findings:	2.2 UG/L
Chemical:	TETRACHLOROETHYLENE		

GEOCHECK® - PHYSICAL SETTING SOURCE MAP FINDINGS

Sample Collected:	07/11/2006	Findings:	.8 UG/L
Chemical:	1,2-DICHLOROETHANE		
Sample Collected:	07/11/2006	Findings:	16 UG/L
Chemical:	TRICHLOROETHYLENE		
Sample Collected:	07/11/2006	Findings:	27 MG/L
Chemical:	NITRATE (AS NO3)		
Sample Collected:	07/11/2006	Findings:	26 UG/L
Chemical:	PERCHLORATE		
Sample Collected:	07/13/2006	Findings:	.3 PCI/L
Chemical:	GROSS ALPHA COUNTING ERROR		
Sample Collected:	07/13/2006	Findings:	.2 PCI/L
Chemical:	RADIUM 226 COUNTING ERROR		
Sample Collected:	07/13/2006	Findings:	.9 PCI/L
Chemical:	RADIUM 228 COUNTING ERROR		
Sample Collected:	07/13/2006	Findings:	2.1 PCI/L
Chemical:	URANIUM (PCI/L)		
Sample Collected:	07/19/2006	Findings:	.6 UG/L
Chemical:	CARBON TETRACHLORIDE		
Sample Collected:	07/19/2006	Findings:	.051 UG/L
Chemical:	N-NITROSODIMETHYLAMINE (NDMA)		
Sample Collected:	07/19/2006	Findings:	2.2 UG/L
Chemical:	TETRACHLOROETHYLENE		
Sample Collected:	07/19/2006	Findings:	.9 UG/L
Chemical:	1,2-DICHLOROETHANE		
Sample Collected:	07/19/2006	Findings:	16 UG/L
Chemical:	TRICHLOROETHYLENE		
Sample Collected:	07/19/2006	Findings:	26 MG/L
Chemical:	NITRATE (AS NO3)		
Sample Collected:	07/19/2006	Findings:	24 UG/L
Chemical:	PERCHLORATE		
Sample Collected:	07/25/2006	Findings:	.7 UG/L
Chemical:	CARBON TETRACHLORIDE		
Sample Collected:	07/25/2006	Findings:	.055 UG/L
Chemical:	N-NITROSODIMETHYLAMINE (NDMA)		
Sample Collected:	07/25/2006	Findings:	2.6 UG/L
Chemical:	TETRACHLOROETHYLENE		
Sample Collected:	07/25/2006	Findings:	.9 UG/L
Chemical:	1,2-DICHLOROETHANE		
Sample Collected:	07/25/2006	Findings:	17 UG/L
Chemical:	TRICHLOROETHYLENE		
Sample Collected:	07/25/2006	Findings:	27 MG/L
Chemical:	NITRATE (AS NO3)		
Sample Collected:	07/25/2006	Findings:	22 UG/L
Chemical:	PERCHLORATE		

Sample Collected:	08/01/2006	Findings:	.6 UG/L
Chemical:	CARBON TETRACHLORIDE		
Sample Collected:	08/01/2006	Findings:	.051 UG/L
Chemical:	N-NITROSODIMETHYLAMINE (NDMA)		
Sample Collected:	08/01/2006	Findings:	2.4 UG/L
Chemical:	TETRACHLOROETHYLENE		
Sample Collected:	08/01/2006	Findings:	.8 UG/L
Chemical:	1,2-DICHLOROETHANE		
Sample Collected:	08/01/2006	Findings:	15 UG/L
Chemical:	TRICHLOROETHYLENE		
Sample Collected:	08/01/2006	Findings:	26 MG/L
Chemical:	NITRATE (AS NO3)		
Sample Collected:	08/01/2006	Findings:	23 UG/L
Chemical:	PERCHLORATE		
Sample Collected:	08/15/2006	Findings:	.7 UG/L
Chemical:	CARBON TETRACHLORIDE		
Sample Collected:	08/15/2006	Findings:	.062 UG/L
Chemical:	N-NITROSODIMETHYLAMINE (NDMA)		
Sample Collected:	08/15/2006	Findings:	3 UG/L
Chemical:	TETRACHLOROETHYLENE		
Sample Collected:	08/15/2006	Findings:	.9 UG/L
Chemical:	1,2-DICHLOROETHANE		
Sample Collected:	08/15/2006	Findings:	17 UG/L
Chemical:	TRICHLOROETHYLENE		
Sample Collected:	08/15/2006	Findings:	27 MG/L
Chemical:	NITRATE (AS NO3)		
Sample Collected:	08/15/2006	Findings:	24 UG/L
Chemical:	PERCHLORATE		
Sample Collected:	08/23/2006	Findings:	.6 UG/L
Chemical:	CARBON TETRACHLORIDE		
Sample Collected:	08/23/2006	Findings:	.062 UG/L
Chemical:	N-NITROSODIMETHYLAMINE (NDMA)		
Sample Collected:	08/23/2006	Findings:	2.7 UG/L
Chemical:	TETRACHLOROETHYLENE		
Sample Collected:	08/23/2006	Findings:	.7 UG/L
Chemical:	1,2-DICHLOROETHANE		
Sample Collected:	08/23/2006	Findings:	16 UG/L
Chemical:	TRICHLOROETHYLENE		
Sample Collected:	08/23/2006	Findings:	28 MG/L
Chemical:	NITRATE (AS NO3)		
Sample Collected:	08/23/2006	Findings:	29 UG/L
Chemical:	PERCHLORATE		
Sample Collected:	08/30/2006	Findings:	.6 UG/L
Chemical:	CARBON TETRACHLORIDE		

Sample Collected:	08/30/2006	Findings:	.05 UG/L
Chemical:	N-NITROSODIMETHYLAMINE (NDMA)		
Sample Collected:	08/30/2006	Findings:	3 UG/L
Chemical:	TETRACHLOROETHYLENE		
Sample Collected:	08/30/2006	Findings:	.7 UG/L
Chemical:	1,2-DICHLOROETHANE		
Sample Collected:	08/30/2006	Findings:	17 UG/L
Chemical:	TRICHLOROETHYLENE		
Sample Collected:	08/30/2006	Findings:	28 MG/L
Chemical:	NITRATE (AS NO3)		
Sample Collected:	08/30/2006	Findings:	23 UG/L
Chemical:	PERCHLORATE		
Sample Collected:	09/08/2006	Findings:	.6 UG/L
Chemical:	CARBON TETRACHLORIDE		
Sample Collected:	09/08/2006	Findings:	.054 UG/L
Chemical:	N-NITROSODIMETHYLAMINE (NDMA)		
Sample Collected:	09/08/2006	Findings:	2.9 UG/L
Chemical:	TETRACHLOROETHYLENE		
Sample Collected:	09/08/2006	Findings:	.8 UG/L
Chemical:	1,2-DICHLOROETHANE		
Sample Collected:	09/08/2006	Findings:	17 UG/L
Chemical:	TRICHLOROETHYLENE		
Sample Collected:	09/08/2006	Findings:	28 MG/L
Chemical:	NITRATE (AS NO3)		
Sample Collected:	09/08/2006	Findings:	23 UG/L
Chemical:	PERCHLORATE		
Sample Collected:	09/13/2006	Findings:	.6 UG/L
Chemical:	CARBON TETRACHLORIDE		
Sample Collected:	01/20/2009	Findings:	30 MG/L
Chemical:	NITRATE (AS NO3)		
Sample Collected:	01/20/2009	Findings:	15 UG/L
Chemical:	PERCHLORATE		
Sample Collected:	02/02/2009	Findings:	.017 UG/L
Chemical:	N-NITROSODIMETHYLAMINE (NDMA)		
Sample Collected:	02/02/2009	Findings:	1.5 UG/L
Chemical:	TETRACHLOROETHYLENE		
Sample Collected:	02/02/2009	Findings:	2.4 UG/L
Chemical:	DICHLORODIFLUOROMETHANE (FREON 12)		
Sample Collected:	02/02/2009	Findings:	6.8 UG/L
Chemical:	TRICHLOROETHYLENE		
Sample Collected:	02/02/2009	Findings:	33 MG/L
Chemical:	NITRATE (AS NO3)		
Sample Collected:	02/02/2009	Findings:	15 UG/L
Chemical:	PERCHLORATE		

Sample Collected:	09/13/2006	Findings:	.054 UG/L
Chemical:	N-NITROSODIMETHYLAMINE (NDMA)		
Sample Collected:	09/13/2006	Findings:	2.4 UG/L
Chemical:	TETRACHLOROETHYLENE		
Sample Collected:	09/13/2006	Findings:	.7 UG/L
Chemical:	1,2-DICHLOROETHANE		
Sample Collected:	09/13/2006	Findings:	15 UG/L
Chemical:	TRICHLOROETHYLENE		
Sample Collected:	09/13/2006	Findings:	27 MG/L
Chemical:	NITRATE (AS NO3)		
Sample Collected:	09/13/2006	Findings:	27 UG/L
Chemical:	PERCHLORATE		
Sample Collected:	09/21/2006	Findings:	.7 UG/L
Chemical:	CARBON TETRACHLORIDE		
Sample Collected:	09/21/2006	Findings:	.055 UG/L
Chemical:	N-NITROSODIMETHYLAMINE (NDMA)		
Sample Collected:	09/21/2006	Findings:	2.9 UG/L
Chemical:	TETRACHLOROETHYLENE		
Sample Collected:	09/21/2006	Findings:	.7 UG/L
Chemical:	1,2-DICHLOROETHANE		
Sample Collected:	09/21/2006	Findings:	17 UG/L
Chemical:	TRICHLOROETHYLENE		
Sample Collected:	09/21/2006	Findings:	27 MG/L
Chemical:	NITRATE (AS NO3)		
Sample Collected:	09/21/2006	Findings:	26 UG/L
Chemical:	PERCHLORATE		
Sample Collected:	09/26/2006	Findings:	.6 UG/L
Chemical:	CARBON TETRACHLORIDE		
Sample Collected:	09/26/2006	Findings:	.053 UG/L
Chemical:	N-NITROSODIMETHYLAMINE (NDMA)		
Sample Collected:	09/26/2006	Findings:	2.6 UG/L
Chemical:	TETRACHLOROETHYLENE		
Sample Collected:	09/26/2006	Findings:	.8 UG/L
Chemical:	1,2-DICHLOROETHANE		
Sample Collected:	09/26/2006	Findings:	16 UG/L
Chemical:	TRICHLOROETHYLENE		
Sample Collected:	09/26/2006	Findings:	28 MG/L
Chemical:	NITRATE (AS NO3)		
Sample Collected:	09/26/2006	Findings:	25 UG/L
Chemical:	PERCHLORATE		
Sample Collected:	10/04/2006	Findings:	.7 UG/L
Chemical:	CARBON TETRACHLORIDE		
Sample Collected:	10/04/2006	Findings:	.053 UG/L
Chemical:	N-NITROSODIMETHYLAMINE (NDMA)		

GEOCHECK® - PHYSICAL SETTING SOURCE MAP FINDINGS

Sample Collected:	10/04/2006	Findings:	2.4 UG/L
Chemical:	TETRACHLOROETHYLENE		
Sample Collected:	10/04/2006	Findings:	.8 UG/L
Chemical:	1,2-DICHLOROETHANE		
Sample Collected:	10/04/2006	Findings:	15 UG/L
Chemical:	TRICHLOROETHYLENE		
Sample Collected:	10/04/2006	Findings:	28 MG/L
Chemical:	NITRATE (AS NO3)		
Sample Collected:	10/04/2006	Findings:	25 UG/L
Chemical:	PERCHLORATE		
Sample Collected:	10/10/2006	Findings:	.3 PCI/L
Chemical:	GROSS ALPHA COUNTING ERROR		
Sample Collected:	10/10/2006	Findings:	.2 PCI/L
Chemical:	RADIUM 226 COUNTING ERROR		
Sample Collected:	10/10/2006	Findings:	.9 PCI/L
Chemical:	RADIUM 228 COUNTING ERROR		
Sample Collected:	10/10/2006	Findings:	2.1 PCI/L
Chemical:	URANIUM (PCI/L)		
Sample Collected:	10/12/2006	Findings:	.6 UG/L
Chemical:	CARBON TETRACHLORIDE		
Sample Collected:	10/12/2006	Findings:	.052 UG/L
Chemical:	N-NITROSODIMETHYLAMINE (NDMA)		
Sample Collected:	10/12/2006	Findings:	2.5 UG/L
Chemical:	TETRACHLOROETHYLENE		
Sample Collected:	10/12/2006	Findings:	.7 UG/L
Chemical:	1,2-DICHLOROETHANE		
Sample Collected:	10/12/2006	Findings:	16 UG/L
Chemical:	TRICHLOROETHYLENE		
Sample Collected:	10/12/2006	Findings:	27 MG/L
Chemical:	NITRATE (AS NO3)		
Sample Collected:	10/12/2006	Findings:	28 UG/L
Chemical:	PERCHLORATE		
Sample Collected:	10/18/2006	Findings:	.7 UG/L
Chemical:	CARBON TETRACHLORIDE		
Sample Collected:	10/18/2006	Findings:	.052 UG/L
Chemical:	N-NITROSODIMETHYLAMINE (NDMA)		
Sample Collected:	10/18/2006	Findings:	2.5 UG/L
Chemical:	TETRACHLOROETHYLENE		
Sample Collected:	10/18/2006	Findings:	.9 UG/L
Chemical:	1,2-DICHLOROETHANE		
Sample Collected:	10/18/2006	Findings:	15 UG/L
Chemical:	TRICHLOROETHYLENE		
Sample Collected:	10/18/2006	Findings:	27 MG/L
Chemical:	NITRATE (AS NO3)		

Sample Collected:	10/18/2006	Findings:	24 UG/L
Chemical:	PERCHLORATE		
Sample Collected:	10/25/2006	Findings:	.7 UG/L
Chemical:	CARBON TETRACHLORIDE		
Sample Collected:	10/25/2006	Findings:	.055 UG/L
Chemical:	N-NITROSODIMETHYLAMINE (NDMA)		
Sample Collected:	10/25/2006	Findings:	2.5 UG/L
Chemical:	TETRACHLOROETHYLENE		
Sample Collected:	10/25/2006	Findings:	.8 UG/L
Chemical:	1,2-DICHLOROETHANE		
Sample Collected:	10/25/2006	Findings:	15 UG/L
Chemical:	TRICHLOROETHYLENE		
Sample Collected:	10/26/2006	Findings:	27 MG/L
Chemical:	NITRATE (AS NO3)		
Sample Collected:	10/26/2006	Findings:	24 UG/L
Chemical:	PERCHLORATE		
Sample Collected:	10/31/2006	Findings:	.6 UG/L
Chemical:	CARBON TETRACHLORIDE		
Sample Collected:	10/31/2006	Findings:	.052 UG/L
Chemical:	N-NITROSODIMETHYLAMINE (NDMA)		
Sample Collected:	10/31/2006	Findings:	2.2 UG/L
Chemical:	TETRACHLOROETHYLENE		
Sample Collected:	10/31/2006	Findings:	.7 UG/L
Chemical:	1,2-DICHLOROETHANE		
Sample Collected:	10/31/2006	Findings:	15 UG/L
Chemical:	TRICHLOROETHYLENE		
Sample Collected:	10/31/2006	Findings:	27 MG/L
Chemical:	NITRATE (AS NO3)		
Sample Collected:	10/31/2006	Findings:	22 UG/L
Chemical:	PERCHLORATE		
Sample Collected:	11/08/2006	Findings:	.6 UG/L
Chemical:	CARBON TETRACHLORIDE		
Sample Collected:	11/08/2006	Findings:	.048 UG/L
Chemical:	N-NITROSODIMETHYLAMINE (NDMA)		
Sample Collected:	11/08/2006	Findings:	2.3 UG/L
Chemical:	TETRACHLOROETHYLENE		
Sample Collected:	11/08/2006	Findings:	.8 UG/L
Chemical:	1,2-DICHLOROETHANE		
Sample Collected:	11/08/2006	Findings:	14 UG/L
Chemical:	TRICHLOROETHYLENE		
Sample Collected:	11/08/2006	Findings:	27 MG/L
Chemical:	NITRATE (AS NO3)		
Sample Collected:	11/08/2006	Findings:	24 UG/L
Chemical:	PERCHLORATE		

GEOCHECK® - PHYSICAL SETTING SOURCE MAP FINDINGS

Sample Collected:	11/15/2006	Findings:	.6 UG/L
Chemical:	CARBON TETRACHLORIDE		
Sample Collected:	11/15/2006	Findings:	.051 UG/L
Chemical:	N-NITROSODIMETHYLAMINE (NDMA)		
Sample Collected:	11/15/2006	Findings:	2.5 UG/L
Chemical:	TETRACHLOROETHYLENE		
Sample Collected:	11/15/2006	Findings:	.8 UG/L
Chemical:	1,2-DICHLOROETHANE		
Sample Collected:	11/15/2006	Findings:	15 UG/L
Chemical:	TRICHLOROETHYLENE		
Sample Collected:	11/15/2006	Findings:	27 MG/L
Chemical:	NITRATE (AS NO3)		
Sample Collected:	11/15/2006	Findings:	23 UG/L
Chemical:	PERCHLORATE		
Sample Collected:	11/21/2006	Findings:	.047 UG/L
Chemical:	N-NITROSODIMETHYLAMINE (NDMA)		
Sample Collected:	11/21/2006	Findings:	2.4 UG/L
Chemical:	TETRACHLOROETHYLENE		
Sample Collected:	11/21/2006	Findings:	.8 UG/L
Chemical:	1,2-DICHLOROETHANE		
Sample Collected:	11/21/2006	Findings:	13 UG/L
Chemical:	TRICHLOROETHYLENE		
Sample Collected:	11/21/2006	Findings:	27 MG/L
Chemical:	NITRATE (AS NO3)		
Sample Collected:	11/21/2006	Findings:	22 UG/L
Chemical:	PERCHLORATE		
Sample Collected:	12/05/2006	Findings:	.05 UG/L
Chemical:	N-NITROSODIMETHYLAMINE (NDMA)		
Sample Collected:	12/05/2006	Findings:	2.3 UG/L
Chemical:	TETRACHLOROETHYLENE		
Sample Collected:	12/05/2006	Findings:	.6 UG/L
Chemical:	1,2-DICHLOROETHANE		
Sample Collected:	02/17/2009	Findings:	.01 UG/L
Chemical:	N-NITROSODIMETHYLAMINE (NDMA)		
Sample Collected:	02/17/2009	Findings:	1.3 UG/L
Chemical:	TETRACHLOROETHYLENE		
Sample Collected:	02/17/2009	Findings:	1.9 UG/L
Chemical:	DICHLORODIFLUOROMETHANE (FREON 12)		
Sample Collected:	02/17/2009	Findings:	4.8 UG/L
Chemical:	TRICHLOROETHYLENE		
Sample Collected:	02/17/2009	Findings:	32 MG/L
Chemical:	NITRATE (AS NO3)		
Sample Collected:	02/17/2009	Findings:	13 UG/L
Chemical:	PERCHLORATE		

GEOCHECK® - PHYSICAL SETTING SOURCE MAP FINDINGS

Sample Collected:	03/03/2009	Findings:	500 US
Chemical:	SPECIFIC CONDUCTANCE		
Sample Collected:	03/03/2009	Findings:	7.67
Chemical:	PH, LABORATORY		
Sample Collected:	03/03/2009	Findings:	170 MG/L
Chemical:	ALKALINITY (TOTAL) AS CACO3		
Sample Collected:	03/03/2009	Findings:	210 MG/L
Chemical:	BICARBONATE ALKALINITY		
Sample Collected:	03/03/2009	Findings:	200 MG/L
Chemical:	HARDNESS (TOTAL) AS CACO3		
Sample Collected:	03/03/2009	Findings:	56 MG/L
Chemical:	CALCIUM		
Sample Collected:	03/03/2009	Findings:	13 MG/L
Chemical:	MAGNESIUM		
Sample Collected:	03/03/2009	Findings:	21 MG/L
Chemical:	SODIUM		
Sample Collected:	03/03/2009	Findings:	2.3 MG/L
Chemical:	POTASSIUM		
Sample Collected:	03/03/2009	Findings:	15 MG/L
Chemical:	CHLORIDE		
Sample Collected:	03/03/2009	Findings:	3.5 UG/L
Chemical:	CHROMIUM, HEXAVALENT		
Sample Collected:	03/03/2009	Findings:	3.8 UG/L
Chemical:	MOLYDBENDUM		
Sample Collected:	03/03/2009	Findings:	5.4 UG/L
Chemical:	VANADIUM		
Sample Collected:	03/03/2009	Findings:	.88 PCI/L
Chemical:	GROSS ALPHA COUNTING ERROR		
Sample Collected:	12/05/2006	Findings:	13 UG/L
Chemical:	TRICHLOROETHYLENE		
Sample Collected:	12/05/2006	Findings:	27 MG/L
Chemical:	NITRATE (AS NO3)		
Sample Collected:	12/05/2006	Findings:	21 UG/L
Chemical:	PERCHLORATE		
Sample Collected:	12/28/2006	Findings:	.056 UG/L
Chemical:	N-NITROSODIMETHYLAMINE (NDMA)		
Sample Collected:	12/28/2006	Findings:	2.5 UG/L
Chemical:	TETRACHLOROETHYLENE		
Sample Collected:	12/28/2006	Findings:	.7 UG/L
Chemical:	1,2-DICHLOROETHANE		
Sample Collected:	12/28/2006	Findings:	14 UG/L
Chemical:	TRICHLOROETHYLENE		
Sample Collected:	12/28/2006	Findings:	28 MG/L
Chemical:	NITRATE (AS NO3)		

Sample Collected:	12/28/2006	Findings:	26 UG/L
Chemical:	PERCHLORATE		
Sample Collected:	01/09/2007	Findings:	.055 UG/L
Chemical:	N-NITROSODIMETHYLAMINE (NDMA)		
Sample Collected:	01/09/2007	Findings:	2.5 UG/L
Chemical:	TETRACHLOROETHYLENE		
Sample Collected:	01/09/2007	Findings:	.7 UG/L
Chemical:	1,2-DICHLOROETHANE		
Sample Collected:	01/09/2007	Findings:	16 UG/L
Chemical:	TRICHLOROETHYLENE		
Sample Collected:	01/09/2007	Findings:	29 MG/L
Chemical:	NITRATE (AS NO3)		
Sample Collected:	01/09/2007	Findings:	27 UG/L
Chemical:	PERCHLORATE		
Sample Collected:	01/17/2007	Findings:	.3 PCI/L
Chemical:	GROSS ALPHA COUNTING ERROR		
Sample Collected:	01/17/2007	Findings:	.2 PCI/L
Chemical:	RADIUM 226 COUNTING ERROR		
Sample Collected:	01/17/2007	Findings:	.9 PCI/L
Chemical:	RADIUM 228 COUNTING ERROR		
Sample Collected:	01/17/2007	Findings:	2.1 PCI/L
Chemical:	URANIUM (PCI/L)		
Sample Collected:	01/23/2007	Findings:	.6 UG/L
Chemical:	CARBON TETRACHLORIDE		
Sample Collected:	01/23/2007	Findings:	.056 UG/L
Chemical:	N-NITROSODIMETHYLAMINE (NDMA)		
Sample Collected:	01/23/2007	Findings:	2.4 UG/L
Chemical:	TETRACHLOROETHYLENE		
Sample Collected:	01/23/2007	Findings:	.7 UG/L
Chemical:	1,2-DICHLOROETHANE		
Sample Collected:	01/23/2007	Findings:	15 UG/L
Chemical:	TRICHLOROETHYLENE		
Sample Collected:	01/23/2007	Findings:	29 MG/L
Chemical:	NITRATE (AS NO3)		
Sample Collected:	01/23/2007	Findings:	23 UG/L
Chemical:	PERCHLORATE		
Sample Collected:	02/06/2007	Findings:	.8 UG/L
Chemical:	CARBON TETRACHLORIDE		
Sample Collected:	02/06/2007	Findings:	.063 UG/L
Chemical:	N-NITROSODIMETHYLAMINE (NDMA)		
Sample Collected:	02/06/2007	Findings:	2.8 UG/L
Chemical:	TETRACHLOROETHYLENE		
Sample Collected:	02/06/2007	Findings:	.9 UG/L
Chemical:	1,2-DICHLOROETHANE		

Sample Collected:	02/06/2007	Findings:	17 UG/L
Chemical:	TRICHLOROETHYLENE		
Sample Collected:	02/06/2007	Findings:	29 MG/L
Chemical:	NITRATE (AS NO3)		
Sample Collected:	02/06/2007	Findings:	24 UG/L
Chemical:	PERCHLORATE		
Sample Collected:	02/21/2007	Findings:	.055 UG/L
Chemical:	N-NITROSODIMETHYLAMINE (NDMA)		
Sample Collected:	02/21/2007	Findings:	2.4 UG/L
Chemical:	TETRACHLOROETHYLENE		
Sample Collected:	02/21/2007	Findings:	.8 UG/L
Chemical:	1,2-DICHLOROETHANE		
Sample Collected:	02/21/2007	Findings:	14 UG/L
Chemical:	TRICHLOROETHYLENE		
Sample Collected:	02/21/2007	Findings:	28 MG/L
Chemical:	NITRATE (AS NO3)		
Sample Collected:	02/21/2007	Findings:	24 UG/L
Chemical:	PERCHLORATE		
Sample Collected:	03/06/2007	Findings:	.6 UG/L
Chemical:	CARBON TETRACHLORIDE		
Sample Collected:	03/06/2007	Findings:	.058 UG/L
Chemical:	N-NITROSODIMETHYLAMINE (NDMA)		
Sample Collected:	03/06/2007	Findings:	2.8 UG/L
Chemical:	TETRACHLOROETHYLENE		
Sample Collected:	03/06/2007	Findings:	.8 UG/L
Chemical:	1,2-DICHLOROETHANE		
Sample Collected:	03/06/2007	Findings:	17 UG/L
Chemical:	TRICHLOROETHYLENE		
Sample Collected:	03/06/2007	Findings:	28 MG/L
Chemical:	NITRATE (AS NO3)		
Sample Collected:	03/06/2007	Findings:	25 UG/L
Chemical:	PERCHLORATE		
Sample Collected:	03/20/2007	Findings:	.7 UG/L
Chemical:	CARBON TETRACHLORIDE		
Sample Collected:	03/20/2007	Findings:	.06 UG/L
Chemical:	N-NITROSODIMETHYLAMINE (NDMA)		
Sample Collected:	03/20/2007	Findings:	2.4 UG/L
Chemical:	TETRACHLOROETHYLENE		
Sample Collected:	03/20/2007	Findings:	.6 UG/L
Chemical:	1,2-DICHLOROETHANE		
Sample Collected:	03/20/2007	Findings:	13 UG/L
Chemical:	TRICHLOROETHYLENE		
Sample Collected:	03/20/2007	Findings:	28 MG/L
Chemical:	NITRATE (AS NO3)		

GEOCHECK® - PHYSICAL SETTING SOURCE MAP FINDINGS

Sample Collected:	03/20/2007	Findings:	25 UG/L
Chemical:	PERCHLORATE		
Sample Collected:	04/03/2007	Findings:	.7 UG/L
Chemical:	CARBON TETRACHLORIDE		
Sample Collected:	04/03/2007	Findings:	.051 UG/L
Chemical:	N-NITROSODIMETHYLAMINE (NDMA)		
Sample Collected:	04/03/2007	Findings:	2.2 UG/L
Chemical:	TETRACHLOROETHYLENE		
Sample Collected:	04/03/2007	Findings:	.7 UG/L
Chemical:	1,2-DICHLOROETHANE		
Sample Collected:	04/03/2007	Findings:	13 UG/L
Chemical:	TRICHLOROETHYLENE		
Sample Collected:	04/03/2007	Findings:	29 MG/L
Chemical:	NITRATE (AS NO3)		
Sample Collected:	04/03/2007	Findings:	25 UG/L
Chemical:	PERCHLORATE		
Sample Collected:	04/09/2007	Findings:	2 TON
Chemical:	ODOR THRESHOLD @ 60 C		
Sample Collected:	04/09/2007	Findings:	480 US
Chemical:	SPECIFIC CONDUCTANCE		
Sample Collected:	04/09/2007	Findings:	8
Chemical:	PH, LABORATORY		
Sample Collected:	04/09/2007	Findings:	160 MG/L
Chemical:	ALKALINITY (TOTAL) AS CACO3		
Sample Collected:	04/09/2007	Findings:	190 MG/L
Chemical:	BICARBONATE ALKALINITY		
Sample Collected:	04/09/2007	Findings:	200 MG/L
Chemical:	HARDNESS (TOTAL) AS CACO3		
Sample Collected:	04/09/2007	Findings:	59 MG/L
Chemical:	CALCIUM		
Sample Collected:	04/09/2007	Findings:	14 MG/L
Chemical:	MAGNESIUM		
Sample Collected:	04/09/2007	Findings:	22 MG/L
Chemical:	SODIUM		
Sample Collected:	04/09/2007	Findings:	2.4 MG/L
Chemical:	POTASSIUM		
Sample Collected:	04/09/2007	Findings:	22 MG/L
Chemical:	CHLORIDE		
Sample Collected:	04/09/2007	Findings:	.51 MG/L
Chemical:	FLUORIDE (F) (NATURAL-SOURCE)		
Sample Collected:	04/09/2007	Findings:	3.4 UG/L
Chemical:	CHROMIUM, HEXAVALENT		
Sample Collected:	03/03/2009	Findings:	.6 PCI/L
Chemical:	GROSS BETA COUNTING ERROR		

Sample Collected:	03/03/2009	Findings:	1.3 UG/L
Chemical:	TETRACHLOROETHYLENE		
Sample Collected:	03/03/2009	Findings:	2.4 UG/L
Chemical:	DICHLORODIFLUOROMETHANE (FREON 12)		
Sample Collected:	03/03/2009	Findings:	5.4 UG/L
Chemical:	TRICHLOROETHYLENE		
Sample Collected:	04/09/2007	Findings:	4 UG/L
Chemical:	MOLYDBENDUM		
Sample Collected:	04/09/2007	Findings:	4.6 UG/L
Chemical:	VANADIUM		
Sample Collected:	04/09/2007	Findings:	2 UG/L
Chemical:	LITHIUM		
Sample Collected:	04/09/2007	Findings:	1.8 PCI/L
Chemical:	GROSS ALPHA COUNTING ERROR		
Sample Collected:	04/09/2007	Findings:	1.5 PCI/L
Chemical:	GROSS BETA COUNTING ERROR		
Sample Collected:	04/09/2007	Findings:	.7 UG/L
Chemical:	CARBON TETRACHLORIDE		
Sample Collected:	04/09/2007	Findings:	.066 UG/L
Chemical:	N-NITROSODIMETHYLAMINE (NDMA)		
Sample Collected:	04/09/2007	Findings:	2.5 UG/L
Chemical:	TETRACHLOROETHYLENE		
Sample Collected:	04/09/2007	Findings:	.7 UG/L
Chemical:	1,2-DICHLOROETHANE		
Sample Collected:	04/09/2007	Findings:	3.3 UG/L
Chemical:	DICHLORODIFLUOROMETHANE (FREON 12)		
Sample Collected:	04/09/2007	Findings:	16 UG/L
Chemical:	TRICHLOROETHYLENE		
Sample Collected:	04/09/2007	Findings:	298 MG/L
Chemical:	TOTAL DISSOLVED SOLIDS		
Sample Collected:	04/09/2007	Findings:	.6
Chemical:	LANGELIER INDEX @ 60 C		
Sample Collected:	04/09/2007	Findings:	29 MG/L
Chemical:	NITRATE (AS NO3)		
Sample Collected:	04/09/2007	Findings:	3100 UG/L
Chemical:	CARBON DIOXIDE		
Sample Collected:	04/09/2007	Findings:	.6 UG/L
Chemical:	CIS-1,2-DICHLOROETHYLENE		
Sample Collected:	03/03/2009	Findings:	280 MG/L
Chemical:	TOTAL DISSOLVED SOLIDS		
Sample Collected:	03/03/2009	Findings:	.54 NTU
Chemical:	TURBIDITY, LABORATORY		
Sample Collected:	03/03/2009	Findings:	1.3 PCI/L
Chemical:	GROSS ALPHA MDA95		

Sample Collected:	03/03/2009	Findings:	.92 PCI/L
Chemical:	GROSS BETA MDA95		
Sample Collected:	03/03/2009	Findings:	.027 UG/L
Chemical:	N-NITROSODIMETHYLAMINE (NDMA)		
Sample Collected:	03/03/2009	Findings:	1.2 UG/L
Chemical:	TETRACHLOROETHYLENE		
Sample Collected:	03/03/2009	Findings:	2.4 UG/L
Chemical:	DICHLORODIFLUOROMETHANE (FREON 12)		
Sample Collected:	03/03/2009	Findings:	5.7 UG/L
Chemical:	TRICHLOROETHYLENE		
Sample Collected:	03/03/2009	Findings:	36 MG/L
Chemical:	NITRATE (AS NO3)		
Sample Collected:	04/09/2007	Findings:	.15 NTU
Chemical:	TURBIDITY, LABORATORY		
Sample Collected:	04/09/2007	Findings:	.8 UG/L
Chemical:	TOTAL TRIHALOMETHANES		
Sample Collected:	04/09/2007	Findings:	12
Chemical:	AGGRSSIVE INDEX (CORROSIVITY)		
Sample Collected:	04/09/2007	Findings:	6600 UG/L
Chemical:	NITRATE + NITRITE (AS N)		
Sample Collected:	04/09/2007	Findings:	23 UG/L
Chemical:	PERCHLORATE		
Sample Collected:	04/09/2007	Findings:	3 PCI/L
Chemical:	GROSS ALPHA MDA95		
Sample Collected:	04/09/2007	Findings:	1.54 PCI/L
Chemical:	GROSS BETA MDA95		
Sample Collected:	04/12/2007	Findings:	.3 PCI/L
Chemical:	GROSS ALPHA COUNTING ERROR		
Sample Collected:	04/12/2007	Findings:	.2 PCI/L
Chemical:	RADIUM 226 COUNTING ERROR		
Sample Collected:	04/12/2007	Findings:	.9 PCI/L
Chemical:	RADIUM 228 COUNTING ERROR		
Sample Collected:	04/12/2007	Findings:	2.1 PCI/L
Chemical:	URANIUM (PCI/L)		
Sample Collected:	04/12/2007	Findings:	.6 UG/L
Chemical:	CARBON TETRACHLORIDE		
Sample Collected:	04/12/2007	Findings:	2.3 UG/L
Chemical:	TETRACHLOROETHYLENE		
Sample Collected:	04/12/2007	Findings:	.8 UG/L
Chemical:	1,2-DICHLOROETHANE		
Sample Collected:	04/12/2007	Findings:	2.9 UG/L
Chemical:	DICHLORODIFLUOROMETHANE (FREON 12)		
Sample Collected:	04/12/2007	Findings:	18 UG/L
Chemical:	TRICHLOROETHYLENE		

Sample Collected:	04/12/2007	Findings:	.6 UG/L
Chemical:	CIS-1,2-DICHLOROETHYLENE		
Sample Collected:	03/03/2009	Findings:	14 UG/L
Chemical:	PERCHLORATE		
Sample Collected:	04/21/2009	Findings:	.012 UG/L
Chemical:	N-NITROSODIMETHYLAMINE (NDMA)		
Sample Collected:	04/21/2009	Findings:	1.3 UG/L
Chemical:	TETRACHLOROETHYLENE		
Sample Collected:	04/21/2009	Findings:	2.1 UG/L
Chemical:	DICHLORODIFLUOROMETHANE (FREON 12)		
Sample Collected:	04/21/2009	Findings:	5.3 UG/L
Chemical:	TRICHLOROETHYLENE		
Sample Collected:	04/21/2009	Findings:	36 MG/L
Chemical:	NITRATE (AS NO3)		
Sample Collected:	04/21/2009	Findings:	13 UG/L
Chemical:	PERCHLORATE		
Sample Collected:	06/08/2009	Findings:	1.4 UG/L
Chemical:	TETRACHLOROETHYLENE		
Sample Collected:	04/12/2007	Findings:	.9 UG/L
Chemical:	TOTAL TRIHALOMETHANES		
Sample Collected:	04/17/2007	Findings:	.6 UG/L
Chemical:	CARBON TETRACHLORIDE		
Sample Collected:	04/17/2007	Findings:	.068 UG/L
Chemical:	N-NITROSODIMETHYLAMINE (NDMA)		
Sample Collected:	04/17/2007	Findings:	3 UG/L
Chemical:	TETRACHLOROETHYLENE		
Sample Collected:	04/17/2007	Findings:	.6 UG/L
Chemical:	1,2-DICHLOROETHANE		
Sample Collected:	04/17/2007	Findings:	17 UG/L
Chemical:	TRICHLOROETHYLENE		
Sample Collected:	04/17/2007	Findings:	29 MG/L
Chemical:	NITRATE (AS NO3)		
Sample Collected:	04/17/2007	Findings:	23 UG/L
Chemical:	PERCHLORATE		
Sample Collected:	05/01/2007	Findings:	.6 UG/L
Chemical:	CARBON TETRACHLORIDE		
Sample Collected:	05/01/2007	Findings:	.058 UG/L
Chemical:	N-NITROSODIMETHYLAMINE (NDMA)		
Sample Collected:	05/01/2007	Findings:	3 UG/L
Chemical:	TETRACHLOROETHYLENE		
Sample Collected:	05/01/2007	Findings:	.8 UG/L
Chemical:	1,2-DICHLOROETHANE		
Sample Collected:	05/01/2007	Findings:	18 UG/L
Chemical:	TRICHLOROETHYLENE		

Sample Collected:	05/01/2007	Findings:	29 MG/L
Chemical:	NITRATE (AS NO3)		
Sample Collected:	05/01/2007	Findings:	22 UG/L
Chemical:	PERCHLORATE		
Sample Collected:	05/17/2007	Findings:	.6 UG/L
Chemical:	CARBON TETRACHLORIDE		
Sample Collected:	05/17/2007	Findings:	.065 UG/L
Chemical:	N-NITROSODIMETHYLAMINE (NDMA)		
Sample Collected:	05/17/2007	Findings:	2.6 UG/L
Chemical:	TETRACHLOROETHYLENE		
Sample Collected:	05/17/2007	Findings:	.8 UG/L
Chemical:	1,2-DICHLOROETHANE		
Sample Collected:	05/17/2007	Findings:	15 UG/L
Chemical:	TRICHLOROETHYLENE		
Sample Collected:	05/17/2007	Findings:	29 MG/L
Chemical:	NITRATE (AS NO3)		
Sample Collected:	05/17/2007	Findings:	24 UG/L
Chemical:	PERCHLORATE		
Sample Collected:	05/31/2007	Findings:	.7 UG/L
Chemical:	CARBON TETRACHLORIDE		
Sample Collected:	05/31/2007	Findings:	.071 UG/L
Chemical:	N-NITROSODIMETHYLAMINE (NDMA)		
Sample Collected:	05/31/2007	Findings:	2.8 UG/L
Chemical:	TETRACHLOROETHYLENE		
Sample Collected:	05/31/2007	Findings:	.8 UG/L
Chemical:	1,2-DICHLOROETHANE		
Sample Collected:	05/31/2007	Findings:	17 UG/L
Chemical:	TRICHLOROETHYLENE		
Sample Collected:	05/31/2007	Findings:	28 MG/L
Chemical:	NITRATE (AS NO3)		
Sample Collected:	05/31/2007	Findings:	10.4 UG/L
Chemical:	PERCHLORATE		
Sample Collected:	06/06/2007	Findings:	3.2 UG/L
Chemical:	CARBON TETRACHLORIDE		
Sample Collected:	06/06/2007	Findings:	.15 UG/L
Chemical:	N-NITROSODIMETHYLAMINE (NDMA)		
Sample Collected:	06/06/2007	Findings:	2.7 UG/L
Chemical:	TETRACHLOROETHYLENE		
Sample Collected:	06/06/2007	Findings:	2.5 UG/L
Chemical:	1,2-DICHLOROETHANE		
Sample Collected:	06/06/2007	Findings:	67 UG/L
Chemical:	TRICHLOROETHYLENE		
Sample Collected:	06/06/2007	Findings:	20 MG/L
Chemical:	NITRATE (AS NO3)		

Sample Collected:	06/06/2007	Findings:	52 UG/L
Chemical:	PERCHLORATE		
Sample Collected:	06/19/2007	Findings:	.7 UG/L
Chemical:	CARBON TETRACHLORIDE		
Sample Collected:	06/19/2007	Findings:	.062 UG/L
Chemical:	N-NITROSODIMETHYLAMINE (NDMA)		
Sample Collected:	06/19/2007	Findings:	2.6 UG/L
Chemical:	TETRACHLOROETHYLENE		
Sample Collected:	06/19/2007	Findings:	.7 UG/L
Chemical:	1,2-DICHLOROETHANE		
Sample Collected:	06/19/2007	Findings:	15 UG/L
Chemical:	TRICHLOROETHYLENE		
Sample Collected:	06/19/2007	Findings:	29 MG/L
Chemical:	NITRATE (AS NO3)		
Sample Collected:	06/19/2007	Findings:	23 UG/L
Chemical:	PERCHLORATE		
Sample Collected:	07/03/2007	Findings:	.8 UG/L
Chemical:	CARBON TETRACHLORIDE		
Sample Collected:	07/03/2007	Findings:	.059 UG/L
Chemical:	N-NITROSODIMETHYLAMINE (NDMA)		
Sample Collected:	07/03/2007	Findings:	2.9 UG/L
Chemical:	TETRACHLOROETHYLENE		
Sample Collected:	07/03/2007	Findings:	.9 UG/L
Chemical:	1,2-DICHLOROETHANE		
Sample Collected:	07/03/2007	Findings:	17 UG/L
Chemical:	TRICHLOROETHYLENE		
Sample Collected:	07/03/2007	Findings:	29 MG/L
Chemical:	NITRATE (AS NO3)		
Sample Collected:	07/03/2007	Findings:	23 UG/L
Chemical:	PERCHLORATE		
Sample Collected:	07/11/2007	Findings:	.46 MG/L
Chemical:	FLUORIDE (F) (NATURAL-SOURCE)		
Sample Collected:	07/11/2007	Findings:	29 MG/L
Chemical:	NITRATE (AS NO3)		
Sample Collected:	07/17/2007	Findings:	.8 UG/L
Chemical:	CARBON TETRACHLORIDE		
Sample Collected:	07/17/2007	Findings:	.057 UG/L
Chemical:	N-NITROSODIMETHYLAMINE (NDMA)		
Sample Collected:	07/17/2007	Findings:	3.2 UG/L
Chemical:	TETRACHLOROETHYLENE		
Sample Collected:	07/17/2007	Findings:	.8 UG/L
Chemical:	1,2-DICHLOROETHANE		
Sample Collected:	07/17/2007	Findings:	17 UG/L
Chemical:	TRICHLOROETHYLENE		

GEOCHECK® - PHYSICAL SETTING SOURCE MAP FINDINGS

Sample Collected:	07/17/2007	Findings:	29 MG/L
Chemical:	NITRATE (AS NO3)		
Sample Collected:	07/17/2007	Findings:	23 UG/L
Chemical:	PERCHLORATE		
Sample Collected:	07/31/2007	Findings:	.6 UG/L
Chemical:	CARBON TETRACHLORIDE		
Sample Collected:	07/31/2007	Findings:	.075 UG/L
Chemical:	N-NITROSODIMETHYLAMINE (NDMA)		
Sample Collected:	07/31/2007	Findings:	2.5 UG/L
Chemical:	TETRACHLOROETHYLENE		
Sample Collected:	07/31/2007	Findings:	.8 UG/L
Chemical:	1,2-DICHLOROETHANE		
Sample Collected:	07/31/2007	Findings:	15 UG/L
Chemical:	TRICHLOROETHYLENE		
Sample Collected:	07/31/2007	Findings:	29 MG/L
Chemical:	NITRATE (AS NO3)		
Sample Collected:	07/31/2007	Findings:	25.6 UG/L
Chemical:	PERCHLORATE		
Sample Collected:	08/14/2007	Findings:	.7 UG/L
Chemical:	CARBON TETRACHLORIDE		
Sample Collected:	08/14/2007	Findings:	.071 UG/L
Chemical:	N-NITROSODIMETHYLAMINE (NDMA)		
Sample Collected:	06/08/2009	Findings:	2 UG/L
Chemical:	DICHLORODIFLUOROMETHANE (FREON 12)		
Sample Collected:	06/08/2009	Findings:	6.2 UG/L
Chemical:	TRICHLOROETHYLENE		
Sample Collected:	06/08/2009	Findings:	290 MG/L
Chemical:	TOTAL DISSOLVED SOLIDS		
Sample Collected:	06/11/2009	Findings:	.011 UG/L
Chemical:	N-NITROSODIMETHYLAMINE (NDMA)		
Sample Collected:	06/11/2009	Findings:	1.4 UG/L
Chemical:	TETRACHLOROETHYLENE		
Sample Collected:	06/11/2009	Findings:	1.9 UG/L
Chemical:	DICHLORODIFLUOROMETHANE (FREON 12)		
Sample Collected:	06/11/2009	Findings:	5.4 UG/L
Chemical:	TRICHLOROETHYLENE		
Sample Collected:	06/11/2009	Findings:	37 MG/L
Chemical:	NITRATE (AS NO3)		
Sample Collected:	08/14/2007	Findings:	2.8 UG/L
Chemical:	TETRACHLOROETHYLENE		
Sample Collected:	08/14/2007	Findings:	.8 UG/L
Chemical:	1,2-DICHLOROETHANE		
Sample Collected:	08/14/2007	Findings:	16 UG/L
Chemical:	TRICHLOROETHYLENE		

GEOCHECK® - PHYSICAL SETTING SOURCE MAP FINDINGS

Sample Collected:	08/14/2007	Findings:	29 MG/L
Chemical:	NITRATE (AS NO3)		
Sample Collected:	08/14/2007	Findings:	25 UG/L
Chemical:	PERCHLORATE		
Sample Collected:	08/28/2007	Findings:	.7 UG/L
Chemical:	CARBON TETRACHLORIDE		
Sample Collected:	08/28/2007	Findings:	.061 UG/L
Chemical:	N-NITROSODIMETHYLAMINE (NDMA)		
Sample Collected:	08/28/2007	Findings:	2.9 UG/L
Chemical:	TETRACHLOROETHYLENE		
Sample Collected:	08/28/2007	Findings:	.7 UG/L
Chemical:	1,2-DICHLOROETHANE		
Sample Collected:	08/28/2007	Findings:	17 UG/L
Chemical:	TRICHLOROETHYLENE		
Sample Collected:	08/28/2007	Findings:	29 MG/L
Chemical:	NITRATE (AS NO3)		
Sample Collected:	08/28/2007	Findings:	24 UG/L
Chemical:	PERCHLORATE		
Sample Collected:	09/11/2007	Findings:	.6 UG/L
Chemical:	CARBON TETRACHLORIDE		
Sample Collected:	09/11/2007	Findings:	.064 UG/L
Chemical:	N-NITROSODIMETHYLAMINE (NDMA)		
Sample Collected:	09/11/2007	Findings:	2.3 UG/L
Chemical:	TETRACHLOROETHYLENE		
Sample Collected:	09/11/2007	Findings:	.8 UG/L
Chemical:	1,2-DICHLOROETHANE		
Sample Collected:	09/11/2007	Findings:	15 UG/L
Chemical:	TRICHLOROETHYLENE		
Sample Collected:	09/11/2007	Findings:	29 MG/L
Chemical:	NITRATE (AS NO3)		
Sample Collected:	09/11/2007	Findings:	24 UG/L
Chemical:	PERCHLORATE		
Sample Collected:	09/17/2007	Findings:	.7 UG/L
Chemical:	CARBON TETRACHLORIDE		
Sample Collected:	09/17/2007	Findings:	.065 UG/L
Chemical:	N-NITROSODIMETHYLAMINE (NDMA)		
Sample Collected:	09/17/2007	Findings:	2.6 UG/L
Chemical:	TETRACHLOROETHYLENE		
Sample Collected:	09/17/2007	Findings:	.7 UG/L
Chemical:	1,2-DICHLOROETHANE		
Sample Collected:	09/17/2007	Findings:	16 UG/L
Chemical:	TRICHLOROETHYLENE		
Sample Collected:	09/17/2007	Findings:	29 MG/L
Chemical:	NITRATE (AS NO3)		

GEOCHECK® - PHYSICAL SETTING SOURCE MAP FINDINGS

Sample Collected:	09/17/2007	Findings:	25 UG/L
Chemical:	PERCHLORATE		
Sample Collected:	10/08/2007	Findings:	.7 UG/L
Chemical:	CARBON TETRACHLORIDE		
Sample Collected:	10/08/2007	Findings:	.063 UG/L
Chemical:	N-NITROSODIMETHYLAMINE (NDMA)		
Sample Collected:	10/08/2007	Findings:	2.2 UG/L
Chemical:	TETRACHLOROETHYLENE		
Sample Collected:	10/08/2007	Findings:	.7 UG/L
Chemical:	1,2-DICHLOROETHANE		
Sample Collected:	10/08/2007	Findings:	14 UG/L
Chemical:	TRICHLOROETHYLENE		
Sample Collected:	10/08/2007	Findings:	29 MG/L
Chemical:	NITRATE (AS NO3)		
Sample Collected:	10/08/2007	Findings:	24 UG/L
Chemical:	PERCHLORATE		
Sample Collected:	10/23/2007	Findings:	.7 UG/L
Chemical:	CARBON TETRACHLORIDE		
Sample Collected:	10/23/2007	Findings:	.065 UG/L
Chemical:	N-NITROSODIMETHYLAMINE (NDMA)		
Sample Collected:	10/23/2007	Findings:	2.6 UG/L
Chemical:	TETRACHLOROETHYLENE		
Sample Collected:	10/23/2007	Findings:	.8 UG/L
Chemical:	1,2-DICHLOROETHANE		
Sample Collected:	10/23/2007	Findings:	18 UG/L
Chemical:	TRICHLOROETHYLENE		
Sample Collected:	10/23/2007	Findings:	28 MG/L
Chemical:	NITRATE (AS NO3)		
Sample Collected:	10/23/2007	Findings:	28 UG/L
Chemical:	PERCHLORATE		
Sample Collected:	11/08/2007	Findings:	.7 UG/L
Chemical:	CARBON TETRACHLORIDE		
Sample Collected:	11/08/2007	Findings:	.079 UG/L
Chemical:	N-NITROSODIMETHYLAMINE (NDMA)		
Sample Collected:	11/08/2007	Findings:	2.8 UG/L
Chemical:	TETRACHLOROETHYLENE		
Sample Collected:	11/08/2007	Findings:	.8 UG/L
Chemical:	1,2-DICHLOROETHANE		
Sample Collected:	11/08/2007	Findings:	15 UG/L
Chemical:	TRICHLOROETHYLENE		
Sample Collected:	11/08/2007	Findings:	28 MG/L
Chemical:	NITRATE (AS NO3)		
Sample Collected:	11/08/2007	Findings:	26 UG/L
Chemical:	PERCHLORATE		

Sample Collected:	11/20/2007	Findings:	.8 UG/L
Chemical:	CARBON TETRACHLORIDE		
Sample Collected:	11/20/2007	Findings:	.071 UG/L
Chemical:	N-NITROSODIMETHYLAMINE (NDMA)		
Sample Collected:	11/20/2007	Findings:	2.6 UG/L
Chemical:	TETRACHLOROETHYLENE		
Sample Collected:	11/20/2007	Findings:	.8 UG/L
Chemical:	1,2-DICHLOROETHANE		
Sample Collected:	11/20/2007	Findings:	17 UG/L
Chemical:	TRICHLOROETHYLENE		
Sample Collected:	11/20/2007	Findings:	28 MG/L
Chemical:	NITRATE (AS NO3)		
Sample Collected:	11/20/2007	Findings:	24 UG/L
Chemical:	PERCHLORATE		
Sample Collected:	12/03/2007	Findings:	.6 UG/L
Chemical:	CARBON TETRACHLORIDE		
Sample Collected:	12/03/2007	Findings:	.078 UG/L
Chemical:	N-NITROSODIMETHYLAMINE (NDMA)		
Sample Collected:	12/03/2007	Findings:	2.4 UG/L
Chemical:	TETRACHLOROETHYLENE		
Sample Collected:	12/03/2007	Findings:	.7 UG/L
Chemical:	1,2-DICHLOROETHANE		
Sample Collected:	12/03/2007	Findings:	14 UG/L
Chemical:	TRICHLOROETHYLENE		
Sample Collected:	12/03/2007	Findings:	29 MG/L
Chemical:	NITRATE (AS NO3)		
Sample Collected:	12/03/2007	Findings:	25 UG/L
Chemical:	PERCHLORATE		
Sample Collected:	12/17/2007	Findings:	.7 UG/L
Chemical:	CARBON TETRACHLORIDE		
Sample Collected:	12/17/2007	Findings:	.075 UG/L
Chemical:	N-NITROSODIMETHYLAMINE (NDMA)		
Sample Collected:	12/17/2007	Findings:	2.7 UG/L
Chemical:	TETRACHLOROETHYLENE		
Sample Collected:	12/17/2007	Findings:	.9 UG/L
Chemical:	1,2-DICHLOROETHANE		
Sample Collected:	12/17/2007	Findings:	16 UG/L
Chemical:	TRICHLOROETHYLENE		
Sample Collected:	12/17/2007	Findings:	29 MG/L
Chemical:	NITRATE (AS NO3)		
Sample Collected:	12/17/2007	Findings:	23 UG/L
Chemical:	PERCHLORATE		
Sample Collected:	01/02/2008	Findings:	.6 UG/L
Chemical:	CARBON TETRACHLORIDE		

Sample Collected:	01/02/2008	Findings:	.085 UG/L
Chemical:	N-NITROSODIMETHYLAMINE (NDMA)		
Sample Collected:	01/02/2008	Findings:	2.4 UG/L
Chemical:	TETRACHLOROETHYLENE		
Sample Collected:	01/02/2008	Findings:	.8 UG/L
Chemical:	1,2-DICHLOROETHANE		
Sample Collected:	01/02/2008	Findings:	14 UG/L
Chemical:	TRICHLOROETHYLENE		
Sample Collected:	01/02/2008	Findings:	29 MG/L
Chemical:	NITRATE (AS NO3)		
Sample Collected:	01/02/2008	Findings:	25 UG/L
Chemical:	PERCHLORATE		
Sample Collected:	01/14/2008	Findings:	.6 UG/L
Chemical:	CARBON TETRACHLORIDE		
Sample Collected:	01/14/2008	Findings:	.073 UG/L
Chemical:	N-NITROSODIMETHYLAMINE (NDMA)		
Sample Collected:	01/14/2008	Findings:	2.2 UG/L
Chemical:	TETRACHLOROETHYLENE		
Sample Collected:	01/14/2008	Findings:	.7 UG/L
Chemical:	1,2-DICHLOROETHANE		
Sample Collected:	01/14/2008	Findings:	12 UG/L
Chemical:	TRICHLOROETHYLENE		
Sample Collected:	01/14/2008	Findings:	31 MG/L
Chemical:	NITRATE (AS NO3)		
Sample Collected:	01/14/2008	Findings:	24 UG/L
Chemical:	PERCHLORATE		
Sample Collected:	01/30/2008	Findings:	.6 UG/L
Chemical:	CARBON TETRACHLORIDE		
Sample Collected:	01/30/2008	Findings:	.07 UG/L
Chemical:	N-NITROSODIMETHYLAMINE (NDMA)		
Sample Collected:	01/30/2008	Findings:	2.3 UG/L
Chemical:	TETRACHLOROETHYLENE		
Sample Collected:	01/30/2008	Findings:	.7 UG/L
Chemical:	1,2-DICHLOROETHANE		
Sample Collected:	01/30/2008	Findings:	14 UG/L
Chemical:	TRICHLOROETHYLENE		
Sample Collected:	06/11/2009	Findings:	14 UG/L
Chemical:	PERCHLORATE		
Sample Collected:	07/31/2009	Findings:	.008 UG/L
Chemical:	N-NITROSODIMETHYLAMINE (NDMA)		
Sample Collected:	07/31/2009	Findings:	1.3 UG/L
Chemical:	TETRACHLOROETHYLENE		
Sample Collected:	07/31/2009	Findings:	1 UG/L
Chemical:	DICHLORODIFLUOROMETHANE (FREON 12)		

GEOCHECK® - PHYSICAL SETTING SOURCE MAP FINDINGS

Sample Collected:	07/31/2009	Findings:	4 UG/L
Chemical:	TRICHLOROETHYLENE		
Sample Collected:	07/31/2009	Findings:	37 MG/L
Chemical:	NITRATE (AS NO3)		
Sample Collected:	07/31/2009	Findings:	11 UG/L
Chemical:	PERCHLORATE		
Sample Collected:	09/30/2009	Findings:	.007 UG/L
Chemical:	N-NITROSODIMETHYLAMINE (NDMA)		
Sample Collected:	09/30/2009	Findings:	1.4 UG/L
Chemical:	TETRACHLOROETHYLENE		
Sample Collected:	01/30/2008	Findings:	29 MG/L
Chemical:	NITRATE (AS NO3)		
Sample Collected:	01/30/2008	Findings:	25 UG/L
Chemical:	PERCHLORATE		
Sample Collected:	02/11/2008	Findings:	.6 UG/L
Chemical:	CARBON TETRACHLORIDE		
Sample Collected:	02/11/2008	Findings:	.081 UG/L
Chemical:	N-NITROSODIMETHYLAMINE (NDMA)		
Sample Collected:	02/11/2008	Findings:	2.2 UG/L
Chemical:	TETRACHLOROETHYLENE		
Sample Collected:	02/11/2008	Findings:	.7 UG/L
Chemical:	1,2-DICHLOROETHANE		
Sample Collected:	02/11/2008	Findings:	12 UG/L
Chemical:	TRICHLOROETHYLENE		
Sample Collected:	02/11/2008	Findings:	29 MG/L
Chemical:	NITRATE (AS NO3)		
Sample Collected:	02/11/2008	Findings:	25 UG/L
Chemical:	PERCHLORATE		
Sample Collected:	02/27/2008	Findings:	.6 UG/L
Chemical:	CARBON TETRACHLORIDE		
Sample Collected:	02/27/2008	Findings:	.078 UG/L
Chemical:	N-NITROSODIMETHYLAMINE (NDMA)		
Sample Collected:	02/27/2008	Findings:	2.1 UG/L
Chemical:	TETRACHLOROETHYLENE		
Sample Collected:	02/27/2008	Findings:	.8 UG/L
Chemical:	1,2-DICHLOROETHANE		
Sample Collected:	02/27/2008	Findings:	12 UG/L
Chemical:	TRICHLOROETHYLENE		
Sample Collected:	02/27/2008	Findings:	29 MG/L
Chemical:	NITRATE (AS NO3)		
Sample Collected:	02/27/2008	Findings:	24 UG/L
Chemical:	PERCHLORATE		
Sample Collected:	03/10/2008	Findings:	.7 UG/L
Chemical:	CARBON TETRACHLORIDE		

Sample Collected:	03/10/2008	Findings:	.07 UG/L
Chemical:	N-NITROSODIMETHYLAMINE (NDMA)		
Sample Collected:	03/10/2008	Findings:	2.3 UG/L
Chemical:	TETRACHLOROETHYLENE		
Sample Collected:	03/10/2008	Findings:	.6 UG/L
Chemical:	1,2-DICHLOROETHANE		
Sample Collected:	03/10/2008	Findings:	13 UG/L
Chemical:	TRICHLOROETHYLENE		
Sample Collected:	03/10/2008	Findings:	30 MG/L
Chemical:	NITRATE (AS NO3)		
Sample Collected:	03/10/2008	Findings:	23 UG/L
Chemical:	PERCHLORATE		
Sample Collected:	03/24/2008	Findings:	.6 UG/L
Chemical:	CARBON TETRACHLORIDE		
Sample Collected:	03/24/2008	Findings:	.081 UG/L
Chemical:	N-NITROSODIMETHYLAMINE (NDMA)		
Sample Collected:	03/24/2008	Findings:	2.2 UG/L
Chemical:	TETRACHLOROETHYLENE		
Sample Collected:	03/24/2008	Findings:	.7 UG/L
Chemical:	1,2-DICHLOROETHANE		
Sample Collected:	03/24/2008	Findings:	13 UG/L
Chemical:	TRICHLOROETHYLENE		
Sample Collected:	03/24/2008	Findings:	29 MG/L
Chemical:	NITRATE (AS NO3)		
Sample Collected:	03/24/2008	Findings:	23 UG/L
Chemical:	PERCHLORATE		
Sample Collected:	04/07/2008	Findings:	.7 UG/L
Chemical:	CARBON TETRACHLORIDE		
Sample Collected:	04/07/2008	Findings:	.077 UG/L
Chemical:	N-NITROSODIMETHYLAMINE (NDMA)		
Sample Collected:	04/07/2008	Findings:	2.4 UG/L
Chemical:	TETRACHLOROETHYLENE		
Sample Collected:	04/07/2008	Findings:	.8 UG/L
Chemical:	1,2-DICHLOROETHANE		
Sample Collected:	04/07/2008	Findings:	15 UG/L
Chemical:	TRICHLOROETHYLENE		
Sample Collected:	04/07/2008	Findings:	29 MG/L
Chemical:	NITRATE (AS NO3)		
Sample Collected:	04/07/2008	Findings:	23 UG/L
Chemical:	PERCHLORATE		
Sample Collected:	04/21/2008	Findings:	.6 UG/L
Chemical:	CARBON TETRACHLORIDE		
Sample Collected:	04/21/2008	Findings:	.062 UG/L
Chemical:	N-NITROSODIMETHYLAMINE (NDMA)		

Sample Collected:	04/21/2008	Findings:	2.2 UG/L
Chemical:	TETRACHLOROETHYLENE		
Sample Collected:	04/21/2008	Findings:	.8 UG/L
Chemical:	1,2-DICHLOROETHANE		
Sample Collected:	04/21/2008	Findings:	13 UG/L
Chemical:	TRICHLOROETHYLENE		
Sample Collected:	04/21/2008	Findings:	31 MG/L
Chemical:	NITRATE (AS NO3)		
Sample Collected:	04/21/2008	Findings:	22 UG/L
Chemical:	PERCHLORATE		
Sample Collected:	04/30/2008	Findings:	.68 UG/L
Chemical:	CARBON TETRACHLORIDE		
Sample Collected:	04/30/2008	Findings:	2 UG/L
Chemical:	TETRACHLOROETHYLENE		
Sample Collected:	04/30/2008	Findings:	.87 UG/L
Chemical:	1,2-DICHLOROETHANE		
Sample Collected:	04/30/2008	Findings:	3.2 UG/L
Chemical:	DICHLORODIFLUOROMETHANE (FREON 12)		
Sample Collected:	04/30/2008	Findings:	13 UG/L
Chemical:	TRICHLOROETHYLENE		
Sample Collected:	04/30/2008	Findings:	.54 UG/L
Chemical:	CIS-1,2-DICHLOROETHYLENE		
Sample Collected:	09/30/2009	Findings:	1.2 UG/L
Chemical:	DICHLORODIFLUOROMETHANE (FREON 12)		
Sample Collected:	09/30/2009	Findings:	4.2 UG/L
Chemical:	TRICHLOROETHYLENE		
Sample Collected:	09/30/2009	Findings:	36 MG/L
Chemical:	NITRATE (AS NO3)		
Sample Collected:	09/30/2009	Findings:	15 UG/L
Chemical:	PERCHLORATE		
Sample Collected:	10/29/2009	Findings:	.005 UG/L
Chemical:	N-NITROSODIMETHYLAMINE (NDMA)		
Sample Collected:	10/29/2009	Findings:	1.2 UG/L
Chemical:	TETRACHLOROETHYLENE		
Sample Collected:	10/29/2009	Findings:	1 UG/L
Chemical:	DICHLORODIFLUOROMETHANE (FREON 12)		
Sample Collected:	10/29/2009	Findings:	3.8 UG/L
Chemical:	TRICHLOROETHYLENE		
Sample Collected:	10/29/2009	Findings:	43 MG/L
Chemical:	NITRATE (AS NO3)		
Sample Collected:	05/05/2008	Findings:	.8 UG/L
Chemical:	CARBON TETRACHLORIDE		
Sample Collected:	05/05/2008	Findings:	.064 UG/L
Chemical:	N-NITROSODIMETHYLAMINE (NDMA)		

Sample Collected:	05/05/2008	Findings:	2.2 UG/L
Chemical:	TETRACHLOROETHYLENE		
Sample Collected:	05/05/2008	Findings:	.8 UG/L
Chemical:	1,2-DICHLOROETHANE		
Sample Collected:	05/05/2008	Findings:	14 UG/L
Chemical:	TRICHLOROETHYLENE		
Sample Collected:	05/05/2008	Findings:	30 MG/L
Chemical:	NITRATE (AS NO3)		
Sample Collected:	05/05/2008	Findings:	21 UG/L
Chemical:	PERCHLORATE		
Sample Collected:	06/02/2008	Findings:	.7 UG/L
Chemical:	CARBON TETRACHLORIDE		
Sample Collected:	06/02/2008	Findings:	.064 UG/L
Chemical:	N-NITROSODIMETHYLAMINE (NDMA)		
Sample Collected:	06/02/2008	Findings:	2.3 UG/L
Chemical:	TETRACHLOROETHYLENE		
Sample Collected:	06/02/2008	Findings:	.7 UG/L
Chemical:	1,2-DICHLOROETHANE		
Sample Collected:	06/02/2008	Findings:	14 UG/L
Chemical:	TRICHLOROETHYLENE		
Sample Collected:	06/02/2008	Findings:	29 MG/L
Chemical:	NITRATE (AS NO3)		
Sample Collected:	06/02/2008	Findings:	22 UG/L
Chemical:	PERCHLORATE		
Sample Collected:	06/09/2008	Findings:	.6 UG/L
Chemical:	CARBON TETRACHLORIDE		
Sample Collected:	06/09/2008	Findings:	.056 UG/L
Chemical:	N-NITROSODIMETHYLAMINE (NDMA)		
Sample Collected:	06/09/2008	Findings:	2.3 UG/L
Chemical:	TETRACHLOROETHYLENE		
Sample Collected:	06/09/2008	Findings:	.7 UG/L
Chemical:	1,2-DICHLOROETHANE		
Sample Collected:	06/09/2008	Findings:	12 UG/L
Chemical:	TRICHLOROETHYLENE		
Sample Collected:	06/09/2008	Findings:	31 MG/L
Chemical:	NITRATE (AS NO3)		
Sample Collected:	06/09/2008	Findings:	24 UG/L
Chemical:	PERCHLORATE		
Sample Collected:	06/23/2008	Findings:	.8 UG/L
Chemical:	CARBON TETRACHLORIDE		
Sample Collected:	06/23/2008	Findings:	.061 UG/L
Chemical:	N-NITROSODIMETHYLAMINE (NDMA)		
Sample Collected:	06/23/2008	Findings:	2.4 UG/L
Chemical:	TETRACHLOROETHYLENE		

Sample Collected:	06/23/2008	Findings:	.8 UG/L
Chemical:	1,2-DICHLOROETHANE		
Sample Collected:	06/23/2008	Findings:	17 UG/L
Chemical:	TRICHLOROETHYLENE		
Sample Collected:	06/23/2008	Findings:	29 MG/L
Chemical:	NITRATE (AS NO3)		
Sample Collected:	06/23/2008	Findings:	25 UG/L
Chemical:	PERCHLORATE		
Sample Collected:	08/04/2008	Findings:	.7 UG/L
Chemical:	CARBON TETRACHLORIDE		
Sample Collected:	08/04/2008	Findings:	.05 UG/L
Chemical:	N-NITROSODIMETHYLAMINE (NDMA)		
Sample Collected:	08/04/2008	Findings:	2.3 UG/L
Chemical:	TETRACHLOROETHYLENE		
Sample Collected:	08/04/2008	Findings:	.8 UG/L
Chemical:	1,2-DICHLOROETHANE		
Sample Collected:	08/04/2008	Findings:	15 UG/L
Chemical:	TRICHLOROETHYLENE		
Sample Collected:	08/04/2008	Findings:	29 MG/L
Chemical:	NITRATE (AS NO3)		
Sample Collected:	08/04/2008	Findings:	23 UG/L
Chemical:	PERCHLORATE		
Sample Collected:	08/18/2008	Findings:	.6 UG/L
Chemical:	CARBON TETRACHLORIDE		
Sample Collected:	08/18/2008	Findings:	.048 UG/L
Chemical:	N-NITROSODIMETHYLAMINE (NDMA)		
Sample Collected:	08/18/2008	Findings:	2.1 UG/L
Chemical:	TETRACHLOROETHYLENE		
Sample Collected:	08/18/2008	Findings:	.8 UG/L
Chemical:	1,2-DICHLOROETHANE		
Sample Collected:	08/18/2008	Findings:	13 UG/L
Chemical:	TRICHLOROETHYLENE		
Sample Collected:	08/18/2008	Findings:	28 MG/L
Chemical:	NITRATE (AS NO3)		
Sample Collected:	08/18/2008	Findings:	21 UG/L
Chemical:	PERCHLORATE		
Sample Collected:	09/02/2008	Findings:	.59 UG/L
Chemical:	CARBON TETRACHLORIDE		
Sample Collected:	09/02/2008	Findings:	.065 UG/L
Chemical:	N-NITROSODIMETHYLAMINE (NDMA)		
Sample Collected:	09/02/2008	Findings:	1.7 UG/L
Chemical:	TETRACHLOROETHYLENE		
Sample Collected:	09/02/2008	Findings:	.63 UG/L
Chemical:	1,2-DICHLOROETHANE		

GEOCHECK® - PHYSICAL SETTING SOURCE MAP FINDINGS

Sample Collected:	09/02/2008	Findings:	3 UG/L
Chemical:	DICHLORODIFLUOROMETHANE (FREON 12)		
Sample Collected:	09/02/2008	Findings:	12 UG/L
Chemical:	TRICHLOROETHYLENE		
Sample Collected:	09/02/2008	Findings:	29 MG/L
Chemical:	NITRATE (AS NO3)		
Sample Collected:	10/29/2009	Findings:	12 UG/L
Chemical:	PERCHLORATE		
Sample Collected:	09/02/2008	Findings:	20 UG/L
Chemical:	PERCHLORATE		
Sample Collected:	09/15/2008	Findings:	.6 UG/L
Chemical:	CARBON TETRACHLORIDE		
Sample Collected:	09/15/2008	Findings:	.084 UG/L
Chemical:	N-NITROSODIMETHYLAMINE (NDMA)		
Sample Collected:	09/15/2008	Findings:	1.8 UG/L
Chemical:	TETRACHLOROETHYLENE		
Sample Collected:	09/15/2008	Findings:	.62 UG/L
Chemical:	1,2-DICHLOROETHANE		
Sample Collected:	09/15/2008	Findings:	4.1 UG/L
Chemical:	DICHLORODIFLUOROMETHANE (FREON 12)		
Sample Collected:	09/15/2008	Findings:	13 UG/L
Chemical:	TRICHLOROETHYLENE		
Sample Collected:	09/15/2008	Findings:	31 MG/L
Chemical:	NITRATE (AS NO3)		
Sample Collected:	09/15/2008	Findings:	20 UG/L
Chemical:	PERCHLORATE		
Sample Collected:	09/30/2008	Findings:	.62 UG/L
Chemical:	CARBON TETRACHLORIDE		
Sample Collected:	09/30/2008	Findings:	.062 UG/L
Chemical:	N-NITROSODIMETHYLAMINE (NDMA)		
Sample Collected:	09/30/2008	Findings:	1.9 UG/L
Chemical:	TETRACHLOROETHYLENE		
Sample Collected:	09/30/2008	Findings:	.69 UG/L
Chemical:	1,2-DICHLOROETHANE		
Sample Collected:	09/30/2008	Findings:	3.1 UG/L
Chemical:	DICHLORODIFLUOROMETHANE (FREON 12)		
Sample Collected:	09/30/2008	Findings:	14 UG/L
Chemical:	TRICHLOROETHYLENE		
Sample Collected:	09/30/2008	Findings:	32 MG/L
Chemical:	NITRATE (AS NO3)		
Sample Collected:	09/30/2008	Findings:	24 UG/L
Chemical:	PERCHLORATE		
Sample Collected:	10/13/2008	Findings:	.56 UG/L
Chemical:	CARBON TETRACHLORIDE		

Sample Collected:	10/13/2008	Findings:	.062 UG/L
Chemical:	N-NITROSODIMETHYLAMINE (NDMA)		
Sample Collected:	10/13/2008	Findings:	1.7 UG/L
Chemical:	TETRACHLOROETHYLENE		
Sample Collected:	10/13/2008	Findings:	.63 UG/L
Chemical:	1,2-DICHLOROETHANE		
Sample Collected:	10/13/2008	Findings:	3.5 UG/L
Chemical:	DICHLORODIFLUOROMETHANE (FREON 12)		
Sample Collected:	10/13/2008	Findings:	12 UG/L
Chemical:	TRICHLOROETHYLENE		
Sample Collected:	10/13/2008	Findings:	30 MG/L
Chemical:	NITRATE (AS NO3)		
Sample Collected:	10/13/2008	Findings:	22 UG/L
Chemical:	PERCHLORATE		
Sample Collected:	10/27/2008	Findings:	.61 UG/L
Chemical:	CARBON TETRACHLORIDE		
Sample Collected:	10/27/2008	Findings:	.076 UG/L
Chemical:	N-NITROSODIMETHYLAMINE (NDMA)		
Sample Collected:	10/27/2008	Findings:	2 UG/L
Chemical:	TETRACHLOROETHYLENE		
Sample Collected:	10/27/2008	Findings:	.7 UG/L
Chemical:	1,2-DICHLOROETHANE		
Sample Collected:	10/27/2008	Findings:	3.7 UG/L
Chemical:	DICHLORODIFLUOROMETHANE (FREON 12)		
Sample Collected:	10/27/2008	Findings:	13 UG/L
Chemical:	TRICHLOROETHYLENE		
Sample Collected:	10/27/2008	Findings:	30 MG/L
Chemical:	NITRATE (AS NO3)		
Sample Collected:	10/27/2008	Findings:	22 UG/L
Chemical:	PERCHLORATE		
Sample Collected:	11/10/2008	Findings:	.65 UG/L
Chemical:	CARBON TETRACHLORIDE		
Sample Collected:	11/10/2008	Findings:	.091 UG/L
Chemical:	N-NITROSODIMETHYLAMINE (NDMA)		
Sample Collected:	11/10/2008	Findings:	2 UG/L
Chemical:	TETRACHLOROETHYLENE		
Sample Collected:	11/10/2008	Findings:	.63 UG/L
Chemical:	1,2-DICHLOROETHANE		
Sample Collected:	11/10/2008	Findings:	4.8 UG/L
Chemical:	DICHLORODIFLUOROMETHANE (FREON 12)		
Sample Collected:	11/10/2008	Findings:	13 UG/L
Chemical:	TRICHLOROETHYLENE		
Sample Collected:	11/10/2008	Findings:	31 MG/L
Chemical:	NITRATE (AS NO3)		

Sample Collected:	11/10/2008	Findings:	.52 UG/L
Chemical:	CIS-1,2-DICHLOROETHYLENE		
Sample Collected:	11/10/2008	Findings:	23 UG/L
Chemical:	PERCHLORATE		
Sample Collected:	11/24/2008	Findings:	.68 UG/L
Chemical:	CARBON TETRACHLORIDE		
Sample Collected:	11/24/2008	Findings:	.063 UG/L
Chemical:	N-NITROSODIMETHYLAMINE (NDMA)		
Sample Collected:	11/24/2008	Findings:	1.9 UG/L
Chemical:	TETRACHLOROETHYLENE		
Sample Collected:	11/24/2008	Findings:	.78 UG/L
Chemical:	1,2-DICHLOROETHANE		
Sample Collected:	11/24/2008	Findings:	5.4 UG/L
Chemical:	DICHLORODIFLUOROMETHANE (FREON 12)		
Sample Collected:	11/24/2008	Findings:	14 UG/L
Chemical:	TRICHLOROETHYLENE		
Sample Collected:	11/24/2008	Findings:	28 MG/L
Chemical:	NITRATE (AS NO3)		
Sample Collected:	11/24/2008	Findings:	23 UG/L
Chemical:	PERCHLORATE		
Sample Collected:	12/08/2008	Findings:	.69 UG/L
Chemical:	CARBON TETRACHLORIDE		
Sample Collected:	12/08/2008	Findings:	.072 UG/L
Chemical:	N-NITROSODIMETHYLAMINE (NDMA)		
Sample Collected:	12/08/2008	Findings:	2.1 UG/L
Chemical:	TETRACHLOROETHYLENE		
Sample Collected:	12/08/2008	Findings:	.76 UG/L
Chemical:	1,2-DICHLOROETHANE		
Sample Collected:	12/08/2008	Findings:	2.8 UG/L
Chemical:	DICHLORODIFLUOROMETHANE (FREON 12)		
Sample Collected:	12/08/2008	Findings:	14 UG/L
Chemical:	TRICHLOROETHYLENE		
Sample Collected:	12/08/2008	Findings:	32 MG/L
Chemical:	NITRATE (AS NO3)		
Sample Collected:	12/08/2008	Findings:	.53 UG/L
Chemical:	CIS-1,2-DICHLOROETHYLENE		
Sample Collected:	04/11/2006	Findings:	.032 UG/L
Chemical:	N-NITROSODIMETHYLAMINE (NDMA)		
Sample Collected:	04/11/2006	Findings:	2.7 UG/L
Chemical:	TETRACHLOROETHYLENE		
Sample Collected:	04/11/2006	Findings:	.6 UG/L
Chemical:	1,2-DICHLOROETHANE		
Sample Collected:	04/11/2006	Findings:	13 UG/L
Chemical:	TRICHLOROETHYLENE		

GEOCHECK® - PHYSICAL SETTING SOURCE MAP FINDINGS

Sample Collected:	04/11/2006	Findings:	31 MG/L
Chemical:	NITRATE (AS NO3)		
Sample Collected:	04/11/2006	Findings:	24 UG/L
Chemical:	PERCHLORATE		
Sample Collected:	04/18/2006	Findings:	1.8 UG/L
Chemical:	TETRACHLOROETHYLENE		
Sample Collected:	04/18/2006	Findings:	2.4 UG/L
Chemical:	DICHLORODIFLUOROMETHANE (FREON 12)		
Sample Collected:	12/08/2008	Findings:	23 UG/L
Chemical:	PERCHLORATE		
Sample Collected:	12/23/2008	Findings:	.66 UG/L
Chemical:	CARBON TETRACHLORIDE		
Sample Collected:	12/23/2008	Findings:	.081 UG/L
Chemical:	N-NITROSODIMETHYLAMINE (NDMA)		
Sample Collected:	12/23/2008	Findings:	1.8 UG/L
Chemical:	TETRACHLOROETHYLENE		
Sample Collected:	12/23/2008	Findings:	.66 UG/L
Chemical:	1,2-DICHLOROETHANE		
Sample Collected:	12/23/2008	Findings:	2.9 UG/L
Chemical:	DICHLORODIFLUOROMETHANE (FREON 12)		
Sample Collected:	12/23/2008	Findings:	13 UG/L
Chemical:	TRICHLOROETHYLENE		
Sample Collected:	12/23/2008	Findings:	29 MG/L
Chemical:	NITRATE (AS NO3)		
Sample Collected:	12/23/2008	Findings:	22 UG/L
Chemical:	PERCHLORATE		
Sample Collected:	12/23/2008	Findings:	500 US
Chemical:	SPECIFIC CONDUCTANCE		
Sample Collected:	12/23/2008	Findings:	7.79
Chemical:	PH, LABORATORY		
Sample Collected:	12/23/2008	Findings:	170 MG/L
Chemical:	ALKALINITY (TOTAL) AS CACO3		
Sample Collected:	12/23/2008	Findings:	210 MG/L
Chemical:	BICARBONATE ALKALINITY		
Sample Collected:	12/23/2008	Findings:	190 MG/L
Chemical:	HARDNESS (TOTAL) AS CACO3		
Sample Collected:	12/23/2008	Findings:	55 MG/L
Chemical:	CALCIUM		
Sample Collected:	12/23/2008	Findings:	13 MG/L
Chemical:	MAGNESIUM		
Sample Collected:	12/23/2008	Findings:	21 MG/L
Chemical:	SODIUM		
Sample Collected:	12/23/2008	Findings:	2.7 MG/L
Chemical:	POTASSIUM		

GEOCHECK® - PHYSICAL SETTING SOURCE MAP FINDINGS

Sample Collected:	12/23/2008	Findings:	23 MG/L
Chemical:	CHLORIDE		
Sample Collected:	12/23/2008	Findings:	290 MG/L
Chemical:	TOTAL DISSOLVED SOLIDS		
Sample Collected:	12/23/2008	Findings:	.854
Chemical:	LANGELIER INDEX @ 60 C		
Sample Collected:	12/23/2008	Findings:	.311
Chemical:	LANGELIER INDEX AT SOURCE TEMP.		
Sample Collected:	12/23/2008	Findings:	.54 NTU
Chemical:	TURBIDITY, LABORATORY		
Sample Collected:	01/05/2009	Findings:	.59 UG/L
Chemical:	CARBON TETRACHLORIDE		
Sample Collected:	04/18/2006	Findings:	12.3 UG/L
Chemical:	TRICHLOROETHYLENE		
Sample Collected:	04/18/2006	Findings:	.5 UG/L
Chemical:	TOTAL TRIHALOMETHANES		
Sample Collected:	04/18/2006	Findings:	.034 UG/L
Chemical:	N-NITROSODIMETHYLAMINE (NDMA)		
Sample Collected:	04/18/2006	Findings:	2.5 UG/L
Chemical:	TETRACHLOROETHYLENE		
Sample Collected:	04/18/2006	Findings:	.6 UG/L
Chemical:	1,2-DICHLOROETHANE		
Sample Collected:	04/18/2006	Findings:	13 UG/L
Chemical:	TRICHLOROETHYLENE		
Sample Collected:	04/18/2006	Findings:	31 MG/L
Chemical:	NITRATE (AS NO3)		
Sample Collected:	04/18/2006	Findings:	22 UG/L
Chemical:	PERCHLORATE		
Sample Collected:	04/25/2006	Findings:	.6 UG/L
Chemical:	CARBON TETRACHLORIDE		
Sample Collected:	04/25/2006	Findings:	.037 UG/L
Chemical:	N-NITROSODIMETHYLAMINE (NDMA)		
Sample Collected:	04/25/2006	Findings:	2.6 UG/L
Chemical:	TETRACHLOROETHYLENE		
Sample Collected:	04/25/2006	Findings:	.8 UG/L
Chemical:	1,2-DICHLOROETHANE		
Sample Collected:	04/25/2006	Findings:	15 UG/L
Chemical:	TRICHLOROETHYLENE		
Sample Collected:	04/25/2006	Findings:	29 MG/L
Chemical:	NITRATE (AS NO3)		
Sample Collected:	04/25/2006	Findings:	23 UG/L
Chemical:	PERCHLORATE		
Sample Collected:	05/02/2006	Findings:	.7 UG/L
Chemical:	CARBON TETRACHLORIDE		

Sample Collected:	05/02/2006	Findings:	.051 UG/L
Chemical:	N-NITROSODIMETHYLAMINE (NDMA)		
Sample Collected:	05/02/2006	Findings:	2.5 UG/L
Chemical:	TETRACHLOROETHYLENE		
Sample Collected:	05/02/2006	Findings:	.8 UG/L
Chemical:	1,2-DICHLOROETHANE		
Sample Collected:	05/02/2006	Findings:	16 UG/L
Chemical:	TRICHLOROETHYLENE		
Sample Collected:	05/02/2006	Findings:	29 MG/L
Chemical:	NITRATE (AS NO3)		
Sample Collected:	05/02/2006	Findings:	23 UG/L
Chemical:	PERCHLORATE		
Sample Collected:	05/09/2006	Findings:	.7 UG/L
Chemical:	CARBON TETRACHLORIDE		
Sample Collected:	05/09/2006	Findings:	.059 UG/L
Chemical:	N-NITROSODIMETHYLAMINE (NDMA)		
Sample Collected:	05/09/2006	Findings:	2.4 UG/L
Chemical:	TETRACHLOROETHYLENE		
Sample Collected:	05/09/2006	Findings:	.8 UG/L
Chemical:	1,2-DICHLOROETHANE		
Sample Collected:	05/09/2006	Findings:	15 UG/L
Chemical:	TRICHLOROETHYLENE		
Sample Collected:	05/09/2006	Findings:	28 MG/L
Chemical:	NITRATE (AS NO3)		
Sample Collected:	05/09/2006	Findings:	24 UG/L
Chemical:	PERCHLORATE		
Sample Collected:	05/16/2006	Findings:	.7 UG/L
Chemical:	CARBON TETRACHLORIDE		
Sample Collected:	05/16/2006	Findings:	.057 UG/L
Chemical:	N-NITROSODIMETHYLAMINE (NDMA)		
Sample Collected:	05/16/2006	Findings:	2.5 UG/L
Chemical:	TETRACHLOROETHYLENE		
Sample Collected:	05/16/2006	Findings:	.8 UG/L
Chemical:	1,2-DICHLOROETHANE		
Sample Collected:	05/16/2006	Findings:	17 UG/L
Chemical:	TRICHLOROETHYLENE		
Sample Collected:	05/16/2006	Findings:	28 MG/L
Chemical:	NITRATE (AS NO3)		
Sample Collected:	05/16/2006	Findings:	24 UG/L
Chemical:	PERCHLORATE		
Sample Collected:	05/23/2006	Findings:	.8 UG/L
Chemical:	CARBON TETRACHLORIDE		
Sample Collected:	05/23/2006	Findings:	.052 UG/L
Chemical:	N-NITROSODIMETHYLAMINE (NDMA)		

GEOCHECK® - PHYSICAL SETTING SOURCE MAP FINDINGS

Sample Collected:	05/23/2006	Findings:	2.6 UG/L
Chemical:	TETRACHLOROETHYLENE		
Sample Collected:	05/23/2006	Findings:	.9 UG/L
Chemical:	1,2-DICHLOROETHANE		
Sample Collected:	05/23/2006	Findings:	17 UG/L
Chemical:	TRICHLOROETHYLENE		
Sample Collected:	05/23/2006	Findings:	28 MG/L
Chemical:	NITRATE (AS NO3)		
Sample Collected:	05/23/2006	Findings:	22 UG/L
Chemical:	PERCHLORATE		
Sample Collected:	05/31/2006	Findings:	.8 UG/L
Chemical:	CARBON TETRACHLORIDE		
Sample Collected:	05/31/2006	Findings:	.058 UG/L
Chemical:	N-NITROSODIMETHYLAMINE (NDMA)		
Sample Collected:	05/31/2006	Findings:	2.4 UG/L
Chemical:	TETRACHLOROETHYLENE		
Sample Collected:	05/31/2006	Findings:	.8 UG/L
Chemical:	1,2-DICHLOROETHANE		
Sample Collected:	05/31/2006	Findings:	17 UG/L
Chemical:	TRICHLOROETHYLENE		
Sample Collected:	05/31/2006	Findings:	28 MG/L
Chemical:	NITRATE (AS NO3)		
Sample Collected:	05/31/2006	Findings:	24 UG/L
Chemical:	PERCHLORATE		
Sample Collected:	06/06/2006	Findings:	.6 UG/L
Chemical:	CARBON TETRACHLORIDE		
Sample Collected:	06/06/2006	Findings:	.057 UG/L
Chemical:	N-NITROSODIMETHYLAMINE (NDMA)		
Sample Collected:	06/06/2006	Findings:	2 UG/L
Chemical:	TETRACHLOROETHYLENE		
Sample Collected:	06/06/2006	Findings:	.8 UG/L
Chemical:	1,2-DICHLOROETHANE		
Sample Collected:	06/06/2006	Findings:	15 UG/L
Chemical:	TRICHLOROETHYLENE		
Sample Collected:	06/06/2006	Findings:	27 MG/L
Chemical:	NITRATE (AS NO3)		
Sample Collected:	06/06/2006	Findings:	24 UG/L
Chemical:	PERCHLORATE		
Sample Collected:	06/14/2006	Findings:	.7 UG/L
Chemical:	CARBON TETRACHLORIDE		
Sample Collected:	06/14/2006	Findings:	.064 UG/L
Chemical:	N-NITROSODIMETHYLAMINE (NDMA)		
Sample Collected:	06/14/2006	Findings:	2.2 UG/L
Chemical:	TETRACHLOROETHYLENE		

Sample Collected:	06/14/2006	Findings:	.9 UG/L
Chemical:	1,2-DICHLOROETHANE		
Sample Collected:	06/14/2006	Findings:	16 UG/L
Chemical:	TRICHLOROETHYLENE		
Sample Collected:	06/14/2006	Findings:	27 MG/L
Chemical:	NITRATE (AS NO3)		
Sample Collected:	01/05/2009	Findings:	.078 UG/L
Chemical:	N-NITROSODIMETHYLAMINE (NDMA)		
Sample Collected:	01/05/2009	Findings:	1.8 UG/L
Chemical:	TETRACHLOROETHYLENE		
Sample Collected:	01/05/2009	Findings:	.66 UG/L
Chemical:	1,2-DICHLOROETHANE		
Sample Collected:	01/05/2009	Findings:	2.2 UG/L
Chemical:	DICHLORODIFLUOROMETHANE (FREON 12)		
Sample Collected:	01/05/2009	Findings:	12 UG/L
Chemical:	TRICHLOROETHYLENE		
Sample Collected:	01/05/2009	Findings:	30 MG/L
Chemical:	NITRATE (AS NO3)		
Sample Collected:	01/05/2009	Findings:	22 UG/L
Chemical:	PERCHLORATE		
Sample Collected:	01/20/2009	Findings:	.044 UG/L
Chemical:	N-NITROSODIMETHYLAMINE (NDMA)		
Sample Collected:	01/20/2009	Findings:	1.9 UG/L
Chemical:	TETRACHLOROETHYLENE		
Sample Collected:	01/20/2009	Findings:	2.9 UG/L
Chemical:	DICHLORODIFLUOROMETHANE (FREON 12)		
Sample Collected:	01/20/2009	Findings:	9.9 UG/L
Chemical:	TRICHLOROETHYLENE		

D30
NE
1/2 - 1 Mile
Higher

CA WELLS **1272**

Water System Information:

Prime Station Code:	01S/10W-19Q05 S	User ID:	4TH
FRDS Number:	1910060001	County:	Los Angeles
District Number:	07	Station Type:	WELL/AMBNT/MUN/INTAKE/SUPPLY
Water Type:	Well/Groundwater	Well Status:	Abandoned
Source Lat/Long:	340300.0 1175800.0	Precision:	Undefined
Source Name:	WELL 01 - ABANDONED		
System Number:	1910060		
System Name:	LA PUENTE VALLEY CWD		
Organization That Operates System:			
	15825 EAST MAIN STREET		
	LA PUENTE, CA 91744		
Pop Served:	8191	Connections:	2482
Area Served:	LA PUENTE		

GEOCHECK® - PHYSICAL SETTING SOURCE MAP FINDINGS

Map ID
Direction
Distance
Elevation

	Database	EDR ID Number
D31 **NE** **1/2 - 1 Mile** **Higher**	**CA WELLS**	**1274**

Water System Information:

Prime Station Code:	01S/10W-19Q07 S	User ID:	4TH
FRDS Number:	1910060004	County:	Los Angeles
District Number:	07	Station Type:	WELL/AMBNT/MUN/INTAKE/SUPPLY
Water Type:	Well/Groundwater	Well Status:	Active Raw
Source Lat/Long:	340300.0 1175800.0	Precision:	Undefined
Source Name:	WELL 04		
System Number:	1910060		
System Name:	LA PUENTE VALLEY CWD		
Organization That Operates System:			
	15825 EAST MAIN STREET LA PUENTE, CA 91744		
Pop Served:	8191	Connections:	2482
Area Served:	LA PUENTE		
Sample Collected:	04/12/2004	Findings:	3.5 UG/L
Chemical:	DICHLORODIFLUOROMETHANE (FREON 12)		
Sample Collected:	04/12/2004	Findings:	46 UG/L
Chemical:	TRICHLOROETHYLENE		
Sample Collected:	04/12/2004	Findings:	18.1 MG/L
Chemical:	NITRATE (AS NO3)		
Sample Collected:	04/12/2004	Findings:	1.7 UG/L
Chemical:	CIS-1,2-DICHLOROETHYLENE		
Sample Collected:	04/12/2004	Findings:	2.3 UG/L
Chemical:	TOTAL TRIHALOMETHANES		
Sample Collected:	04/12/2004	Findings:	71.2 UG/L
Chemical:	PERCHLORATE		
Sample Collected:	03/20/2000	Findings:	6 UG/L
Chemical:	CARBON TETRACHLORIDE		
Sample Collected:	03/20/2000	Findings:	7 UG/L
Chemical:	TETRACHLOROETHYLENE		
Sample Collected:	03/20/2000	Findings:	1 UG/L
Chemical:	1,1-DICHLOROETHYLENE		
Sample Collected:	03/20/2000	Findings:	8 UG/L
Chemical:	1,2-DICHLOROETHANE		
Sample Collected:	03/20/2000	Findings:	84 UG/L
Chemical:	TRICHLOROETHYLENE		
Sample Collected:	03/20/2000	Findings:	2 UG/L
Chemical:	CIS-1,2-DICHLOROETHYLENE		
Sample Collected:	03/20/2000	Findings:	110 UG/L
Chemical:	PERCHLORATE		

Sample Collected:	06/01/2000	Findings:	23.5 MG/L
Chemical:	NITRATE (AS NO3)		
Sample Collected:	06/01/2000	Findings:	120 UG/L
Chemical:	PERCHLORATE		
Sample Collected:	09/12/2000	Findings:	1 UG/L
Chemical:	CARBON TETRACHLORIDE		
Sample Collected:	09/12/2000	Findings:	3 UG/L
Chemical:	CHLOROFORM (THM)		
Sample Collected:	09/12/2000	Findings:	3 UG/L
Chemical:	TETRACHLOROETHYLENE		
Sample Collected:	09/12/2000	Findings:	6 UG/L
Chemical:	1,2-DICHLOROETHANE		
Sample Collected:	09/12/2000	Findings:	2 UG/L
Chemical:	DICHLORODIFLUOROMETHANE (FREON 12)		
Sample Collected:	09/12/2000	Findings:	57 UG/L
Chemical:	TRICHLOROETHYLENE		
Sample Collected:	09/12/2000	Findings:	2 UG/L
Chemical:	CIS-1,2-DICHLOROETHYLENE		
Sample Collected:	09/12/2000	Findings:	3 UG/L
Chemical:	TOTAL TRIHALOMETHANES		
Sample Collected:	11/30/2000	Findings:	2.4 UG/L
Chemical:	CARBON TETRACHLORIDE		
Sample Collected:	11/30/2000	Findings:	3.3 UG/L
Chemical:	TETRACHLOROETHYLENE		
Sample Collected:	11/30/2000	Findings:	3 UG/L
Chemical:	1,2-DICHLOROETHANE		
Sample Collected:	11/30/2000	Findings:	40.3 UG/L
Chemical:	TRICHLOROETHYLENE		
Sample Collected:	11/30/2000	Findings:	.8 UG/L
Chemical:	CIS-1,2-DICHLOROETHYLENE		
Sample Collected:	11/30/2000	Findings:	79.4 UG/L
Chemical:	PERCHLORATE		
Sample Collected:	11/30/2000	Findings:	4.3 UG/L
Chemical:	CHROMIUM, HEXAVALENT		
Sample Collected:	03/14/2001	Findings:	2.3 UG/L
Chemical:	CARBON TETRACHLORIDE		
Sample Collected:	03/14/2001	Findings:	1.9 UG/L
Chemical:	TETRACHLOROETHYLENE		
Sample Collected:	03/14/2001	Findings:	4.1 UG/L
Chemical:	1,2-DICHLOROETHANE		
Sample Collected:	03/14/2001	Findings:	45.1 UG/L
Chemical:	TRICHLOROETHYLENE		
Sample Collected:	03/14/2001	Findings:	.9 UG/L
Chemical:	CIS-1,2-DICHLOROETHYLENE		

Sample Collected:	03/14/2001	Findings:	95.1 UG/L
Chemical:	PERCHLORATE		
Sample Collected:	06/14/2001	Findings:	5.1 UG/L
Chemical:	CARBON TETRACHLORIDE		
Sample Collected:	06/14/2001	Findings:	5 UG/L
Chemical:	TETRACHLOROETHYLENE		
Sample Collected:	06/14/2001	Findings:	1.1 UG/L
Chemical:	1,1-DICHLOROETHYLENE		
Sample Collected:	06/14/2001	Findings:	7.2 UG/L
Chemical:	1,2-DICHLOROETHANE		
Sample Collected:	06/14/2001	Findings:	73.5 UG/L
Chemical:	TRICHLOROETHYLENE		
Sample Collected:	06/14/2001	Findings:	23.7 MG/L
Chemical:	NITRATE (AS NO3)		
Sample Collected:	06/14/2001	Findings:	2 UG/L
Chemical:	CIS-1,2-DICHLOROETHYLENE		
Sample Collected:	03/27/2002	Findings:	2.4 UG/L
Chemical:	TETRACHLOROETHYLENE		
Sample Collected:	03/27/2002	Findings:	4.8 UG/L
Chemical:	1,2-DICHLOROETHANE		
Sample Collected:	03/27/2002	Findings:	1.8 UG/L
Chemical:	DICHLORODIFLUOROMETHANE (FREON 12)		
Sample Collected:	03/27/2002	Findings:	40 UG/L
Chemical:	TRICHLOROETHYLENE		
Sample Collected:	03/27/2002	Findings:	11 UG/L
Chemical:	CIS-1,2-DICHLOROETHYLENE		
Sample Collected:	03/27/2002	Findings:	.55 UG/L
Chemical:	TOTAL TRIHALOMETHANES		
Sample Collected:	06/24/2002	Findings:	21 MG/L
Chemical:	NITRATE (AS NO3)		
Sample Collected:	03/06/2003	Findings:	3.07 PCI/L
Chemical:	GROSS ALPHA		
Sample Collected:	03/06/2003	Findings:	1.17 PCI/L
Chemical:	GROSS ALPHA COUNTING ERROR		
Sample Collected:	03/06/2003	Findings:	1.6 UG/L
Chemical:	CARBON TETRACHLORIDE		
Sample Collected:	03/06/2003	Findings:	1.5 UG/L
Chemical:	CHLOROFORM (THM)		
Sample Collected:	03/06/2003	Findings:	2.3 UG/L
Chemical:	TETRACHLOROETHYLENE		
Sample Collected:	03/06/2003	Findings:	.51 UG/L
Chemical:	1,1-DICHLOROETHANE		
Sample Collected:	03/06/2003	Findings:	.62 UG/L
Chemical:	1,1-DICHLOROETHYLENE		

Sample Collected:	03/06/2003	Findings:	2.8 UG/L
Chemical:	1,2-DICHLOROETHANE		
Sample Collected:	03/06/2003	Findings:	3.3 UG/L
Chemical:	DICHLORODIFLUOROMETHANE (FREON 12)		
Sample Collected:	03/06/2003	Findings:	34 UG/L
Chemical:	TRICHLOROETHYLENE		
Sample Collected:	03/06/2003	Findings:	1.3 UG/L
Chemical:	CIS-1,2-DICHLOROETHYLENE		
Sample Collected:	03/06/2003	Findings:	1.5 UG/L
Chemical:	TOTAL TRIHALOMETHANES		
Sample Collected:	03/06/2003	Findings:	100 UG/L
Chemical:	PERCHLORATE		
Sample Collected:	04/12/2004	Findings:	2.1 PCI/L
Chemical:	GROSS ALPHA COUNTING ERROR		
Sample Collected:	04/12/2004	Findings:	1.9 UG/L
Chemical:	CARBON TETRACHLORIDE		
Sample Collected:	04/12/2004	Findings:	2.3 UG/L
Chemical:	CHLOROFORM (THM)		
Sample Collected:	04/12/2004	Findings:	2.9 UG/L
Chemical:	TETRACHLOROETHYLENE		
Sample Collected:	04/12/2004	Findings:	.7 UG/L
Chemical:	1,1-DICHLOROETHANE		
Sample Collected:	04/12/2004	Findings:	4.4 UG/L
Chemical:	1,2-DICHLOROETHANE		

D32
NE
1/2 - 1 Mile
Higher

CA WELLS **1309**

Water System Information:

Prime Station Code:	01S/10W-30G06 S	User ID:	MET
FRDS Number:	1910205030	County:	Los Angeles
District Number:	15	Station Type:	WELL/AMBNT/MUN/INTAKE/SUPPLY
Water Type:	Well/Groundwater	Well Status:	Active Raw
Source Lat/Long:	340300.0 1175800.0	Precision:	Undefined
Source Name:	140-W3		
System Number:	1910205		
System Name:	SUBURBAN WATER SYSTEMS-SAN JOSE		
Organization That Operates System:	1211 E. CENTER COURT DRIVE COVINA, CA 91724		
Pop Served:	89591	Connections:	31997
Area Served:	Not Reported		
Sample Collected:	12/12/2006	Findings:	.44 MG/L
Chemical:	FLUORIDE (F) (NATURAL-SOURCE)		
Sample Collected:	12/12/2006	Findings:	138 UG/L
Chemical:	BARIUM		

Sample Collected:	12/12/2006	Findings:	14 UG/L
Chemical:	CHROMIUM (TOTAL)		
Sample Collected:	12/12/2006	Findings:	50.7 MG/L
Chemical:	NITRATE (AS NO3)		

D33
NE
1/2 - 1 Mile
Higher

CA WELLS **1308**

Water System Information:

Prime Station Code:	01S/10W-30G05 S	User ID:	MET
FRDS Number:	1910205029	County:	Los Angeles
District Number:	15	Station Type:	WELL/AMBNT/MUN/INTAKE/SUPPLY
Water Type:	Well/Groundwater	Well Status:	Inactive Raw
Source Lat/Long:	340300.0 1175800.0	Precision:	Undefined
Source Name:	140-W1 - INACTIVE		
System Number:	1910205		
System Name:	SUBURBAN WATER SYSTEMS-SAN JOSE		
Organization That Operates System:			
	1211 E. CENTER COURT DRIVE COVINA, CA 91724		
Pop Served:	89591	Connections:	31997
Area Served:	Not Reported		

GEOCHECK® - PHYSICAL SETTING SOURCE MAP FINDINGS

Map ID
Direction
Distance

Database | EDR ID Number

1
WSW
1/2 - 1 Mile

OIL_GAS **CAOG60000032354**

Apinumber:	03705870	Operator:	CalResources LLC
Lease:	Not Reported	Well no:	1
Field:	LOS ANGELES COUNTY	Caog m2 area:	Not Reported
Map:	W1-5	Status cod:	006
Source:	hud		
Latitude27:	34.036631		
Longitude2:	-117.99409		
Latitude83:	34.036642		
Longitude8:	-117.994989		
Td:	3670		
Sec:	35		
Twn:	1S	Rge:	11W
Bm:	SB		
X coord:	0		
Y coord:	0		
Zone:	Not Reported	Spuddate:	12/12/1968
Abanddate:	12/30/1899	Comments 1:	Not Reported
District:	1	Site id:	CAOG60000032354

2
ESE
1/2 - 1 Mile

OIL_GAS **CAOG60000032334**

Apinumber:	03706092	Operator:	Chevron U.S.A. Inc.
Lease:	Mcginnis	Well no:	1
Field:	LOS ANGELES COUNTY	Caog m2 area:	Not Reported
Map:	W1-5	Status cod:	006
Source:	hud		
Latitude27:	34.035137		
Longitude2:	-117.963501		
Latitude83:	34.035148		
Longitude8:	-117.964399		
Td:	7589		
Sec:	31		
Twn:	1S	Rge:	10W
Bm:	SB		
X coord:	0		
Y coord:	0		
Zone:	Not Reported	Spuddate:	12/12/1968
Abanddate:	12/30/1899	Comments 1:	Not Reported
District:	1	Site id:	CAOG60000032334

GEOCHECK® - PHYSICAL SETTING SOURCE MAP FINDINGS
RADON

AREA RADON INFORMATION

State Database: CA Radon

Radon Test Results

Zip	Total Sites	> 4 Pci/L	Pct. > 4 Pci/L
91746	9	0	0.00

Federal EPA Radon Zone for LOS ANGELES County: 2

Note: Zone 1 indoor average level > 4 pCi/L.
: Zone 2 indoor average level >= 2 pCi/L and <= 4 pCi/L.
: Zone 3 indoor average level < 2 pCi/L.

Federal Area Radon Information for LOS ANGELES COUNTY, CA

Number of sites tested: 63

Area	Average Activity	% <4 pCi/L	% 4-20 pCi/L	% >20 pCi/L
Living Area - 1st Floor	0.711 pCi/L	98%	2%	0%
Living Area - 2nd Floor	Not Reported	Not Reported	Not Reported	Not Reported
Basement	0.933 pCi/L	100%	0%	0%

PHYSICAL SETTING SOURCE RECORDS SEARCHED

TOPOGRAPHIC INFORMATION

USGS 7.5' Digital Elevation Model (DEM)
Source: United States Geologic Survey
EDR acquired the USGS 7.5' Digital Elevation Model in 2002 and updated it in 2006. The 7.5 minute DEM corresponds to the USGS 1:24,000- and 1:25,000-scale topographic quadrangle maps. The DEM provides elevation data with consistent elevation units and projection.

Scanned Digital USGS 7.5' Topographic Map (DRG)
Source: United States Geologic Survey
A digital raster graphic (DRG) is a scanned image of a U.S. Geological Survey topographic map. The map images are made by scanning published paper maps on high-resolution scanners. The raster image is georeferenced and fit to the Universal Transverse Mercator (UTM) projection.

HYDROLOGIC INFORMATION

Flood Zone Data: This data, available in select counties across the country, was obtained by EDR in 2003 & 2009 from the Federal Emergency Management Agency (FEMA). Data depicts 100-year and 500-year flood zones as defined by FEMA.

NWI: National Wetlands Inventory. This data, available in select counties across the country, was obtained by EDR in 2002 and 2005 from the U.S. Fish and Wildlife Service.

HYDROGEOLOGIC INFORMATION

AQUIFLOW^{R} Information System
Source: EDR proprietary database of groundwater flow information
EDR has developed the AQUIFLOW Information System (AIS) to provide data on the general direction of groundwater flow at specific points. EDR has reviewed reports submitted to regulatory authorities at select sites and has extracted the date of the report, hydrogeologically determined groundwater flow direction and depth to water table information.

GEOLOGIC INFORMATION

Geologic Age and Rock Stratigraphic Unit
Source: P.G. Schruben, R.E. Arndt and W.J. Bawiec, Geology of the Conterminous U.S. at 1:2,500,000 Scale - A digital representation of the 1974 P.B. King and H.M. Beikman Map, USGS Digital Data Series DDS - 11 (1994).

STATSGO: State Soil Geographic Database
Source: Department of Agriculture, Natural Resources Conservation Services
The U.S. Department of Agriculture's (USDA) Natural Resources Conservation Service (NRCS) leads the national Conservation Soil Survey (NCSS) and is responsible for collecting, storing, maintaining and distributing soil survey information for privately owned lands in the United States. A soil map in a soil survey is a representation of soil patterns in a landscape. Soil maps for STATSGO are compiled by generalizing more detailed (SSURGO) soil survey maps.

SSURGO: Soil Survey Geographic Database
Source: Department of Agriculture, Natural Resources Conservation Services (NRCS)
Telephone: 800-672-5559
SSURGO is the most detailed level of mapping done by the Natural Resources Conservation Services, mapping scales generally range from 1:12,000 to 1:63,360. Field mapping methods using national standards are used to construct the soil maps in the Soil Survey Geographic (SSURGO) database. SSURGO digitizing duplicates the original soil survey maps. This level of mapping is designed for use by landowners, townships and county natural resource planning and management.

PHYSICAL SETTING SOURCE RECORDS SEARCHED

LOCAL / REGIONAL WATER AGENCY RECORDS

FEDERAL WATER WELLS

PWS: Public Water Systems
Source: EPA/Office of Drinking Water
Telephone: 202-564-3750
Public Water System data from the Federal Reporting Data System. A PWS is any water system which provides water to at least 25 people for at least 60 days annually. PWSs provide water from wells, rivers and other sources.

PWS ENF: Public Water Systems Violation and Enforcement Data
Source: EPA/Office of Drinking Water
Telephone: 202-564-3750
Violation and Enforcement data for Public Water Systems from the Safe Drinking Water Information System (SDWIS) after August 1995. Prior to August 1995, the data came from the Federal Reporting Data System (FRDS).

USGS Water Wells: USGS National Water Inventory System (NWIS)
This database contains descriptive information on sites where the USGS collects or has collected data on surface water and/or groundwater. The groundwater data includes information on wells, springs, and other sources of groundwater.

STATE RECORDS

Water Well Database
Source: Department of Water Resources
Telephone: 916-651-9648

California Drinking Water Quality Database
Source: Department of Health Services
Telephone: 916-324-2319
The database includes all drinking water compliance and special studies monitoring for the state of California since 1984. It consists of over 3,200,000 individual analyses along with well and water system information.

OTHER STATE DATABASE INFORMATION

California Oil and Gas Well Locations
Source: Department of Conservation
Telephone: 916-323-1779
Oil and Gas well locations in the state.

RADON

State Database: CA Radon
Source: Department of Health Services
Telephone: 916-324-2208
Radon Database for California

Area Radon Information
Source: USGS
Telephone: 703-356-4020
The National Radon Database has been developed by the U.S. Environmental Protection Agency (USEPA) and is a compilation of the EPA/State Residential Radon Survey and the National Residential Radon Survey. The study covers the years 1986 - 1992. Where necessary data has been supplemented by information collected at private sources such as universities and research institutions.

EPA Radon Zones
Source: EPA
Telephone: 703-356-4020
Sections 307 & 309 of IRAA directed EPA to list and identify areas of U.S. with the potential for elevated indoor radon levels.

PHYSICAL SETTING SOURCE RECORDS SEARCHED

OTHER

Airport Landing Facilities: Private and public use landing facilities
Source: Federal Aviation Administration, 800-457-6656

Epicenters: World earthquake epicenters, Richter 5 or greater
Source: Department of Commerce, National Oceanic and Atmospheric Administration

California Earthquake Fault Lines: The fault lines displayed on EDR's Topographic map are digitized quaternary fault lines, prepared in 1975 by the United State Geological Survey. Additional information (also from 1975) regarding activity at specific fault lines comes from California's Preliminary Fault Activity Map prepared by the California Division of Mines and Geology.

STREET AND ADDRESS INFORMATION

© 2010 Tele Atlas North America, Inc. All rights reserved. This material is proprietary and the subject of copyright protection and other intellectual property rights owned by or licensed to Tele Atlas North America, Inc. The use of this material is subject to the terms of a license agreement. You will be held liable for any unauthorized copying or disclosure of this material.

APPENDIX E

REGULATORY RECORDS

COUNTY OF LOS ANGELES

DEPARTMENT OF PUBLIC WORKS

900 SOUTH FREMONT AVENUE
ALHAMBRA, CALIFORNIA 91803-1331
Telephone: (818) 458-5100

THOMAS A. TIDEMANSON, Director

ADDRESS ALL CORRESPONDENCE TO:
P.O.BOX 1460
ALHAMBRA, CALIFORNIA 91802-1460

December 14, 1992

IN REPLY PLEASE
REFER TO FILE: I-14944

Mr. Jerry Lapin
P.O. Box 3468
Industry, CA 91744

Dear Mr. Lapin:

HAZARDOUS MATERIALS UNDERGROUND STORAGE
CLOSURE CERTIFICATION
CLOSURE PERMIT NO. 5716B
LOCATION: 14166 NELSON AVENUE, INDUSTRY

This office has reviewed the closure report submitted on November 24, 1992, dated November 23, 1992. Based on the information submitted, this letter confirms the completion of site investigation and remedial action at the above site. With the provision that the information provided to this agency was accurate and representative of existing conditions, it is our position that no further action is required at this time.

Please be advised that this letter does not relieve you of any liability under the California Health and Safety Code or Water Code for past, present or future operations at this site. Nor does it relieve you of the responsibility to clean up existing, additional or previously unidentified conditions at the site which cause or threaten to cause pollution or nuisance or otherwise pose a threat to water quality or public health.

Additionally, be advised that changes in the present or proposed use of the site may require further site characterization and mitigation activity. It is the property owner's responsibility to notify this agency of any changes in report content, future contamination findings or site usage.

If you have any questions regarding this matter, please contact Tom Lawrence at (818) 458-3531.

Very truly yours,

T. A. TIDEMANSON
Director of Public Works

P. A. Proano

Pat A. Proano
Supervising Civil Engineer II
Waste Management Division

TL:rm/C46646/November 24, 1992
WP/14944-2

cc: California Regional Water Quality Control Board
Ms. Jaqui Sikoryak, State Water Resources Control Board
Mr. Frank Muramoto, Environmental Audit, Inc. (Placentia)

ENVIRONMENTAL AUDIT, INC.

1000-A ORTEGA WAY • PLACENTIA, CA 92670-7125

714/632-8521 • FAX: 714/632-6754

00000020

November 20, 1989

Project No. 1053

Mr. Bret Covey
H.B. Covey, Inc.
350 East Commercial Center Street
Pomona, CA 91767

SUBJECT: PHASE II ACTIVITIES, L&K LAND CO., 14166 NELSON AVENUE, CITY OF INDUSTRY, CALIFORNIA

Dear Mr. Covey:

This letter constitutes the report on the Phase II activities conducted at L&K Land Co., 14166 Nelson Avenue, City of Industry, California (see Figures 1 and 2). The Phase II activities were conducted in response to the elevated concentrations of total petroleum hydrocarbons (TPH) and benzene, toluene, xylenes, and ethylbenzene (BTXE) that were discovered beneath the former location of a removed 2,000 gallon underground gasoline storage tank (UST) and associated dispenser unit (DU). Reference our report dated July 28, 1989 titled "Report on Removal of Underground Storage Tank Located at L&K Land Co., 14166 Nelson Avenue, City of Industry, California" for specifics.

The scope of EAI services for this investigation only included supervision of soil removal activities, soil sampling, data interpretation, recommendations and preparation of this report.

1.0 FIELD INVESTIGATION

On August 2, 1989, in accordance with the recommendations contained in our report dated July 28, 1989, H.B. Covey, Inc. (HBC) personnel excavated hydrocarbon contaminated soil beneath the former location of the UST and DU to depths of approximately 16 feet below grade. The excavated contaminated soil was stockpiled in an area immediately west of the excavation.

Prior to obtaining soil samples, a clean shovel was utilized to remove "sluff" material and approximately 1.5 feet of undisturbed soil from the base of the excavation. A clean hand trowel was utilized to obtain soil sample SSB @ 17.5 feet from the base of the excavation. Additionally, approximately 0.5 feet of soil was removed from the two sampling points located on each excavation sidewall. A clean aluminum hand trowel was utilized to obtain eight soil samples (two from each sidewall) from approximately 0.5 feet into the excavation sidewalls. These samples were: 1) SSWW-1 @ 11.5 feet and 14 feet from the west sidewall; 2) SSEW-1 @ 11.5 feet and 14 feet from the east sidewall; 3) SSNW-1 @ 11.5 feet and 14 feet from the north sidewall; and 4) SSSW-1 @ 11.5 feet and 14 feet from the south sidewall (see Figure 3). The soil samples were obtained at different depths in an attempt to determine the vertical extent of contamination within the excavation.

Five additional soil samples also were obtained. Sample SSB @ 21.5 feet was obtained approximately four feet below sample SSB @ 17.5 feet (see Figure 3). The soil sample was obtained by removing the four foot soil column with a hand auger. The four remaining samples, SSWW-2, SSEW-2, SSNW-2, and SSSW-2, were obtained at approximately 11.5 feet in depth and approximately 5 feet into the west, east, north, and south excavation sidewalls, respectively. A hand auger was used to bore horizontally into the sidewall at each sampling point and to obtain soil samples.

Soil samples obtained with a clean hand trowel or hand auger were sealed in clean 8 oz. glass jars with Teflon septa lined lids. The jars were completely filled so that no headspace existed between the sample and the lid. The samples were labeled with the sampling point identification number, date and time, placed immediately into an ice chest chilled with frozen blue ice, and remained chilled until delivered to the laboratory for analytical testing. The samples were logged on chain of custody forms (see Attachment A).

A Bacharach TLV Sniffer calibrated against a hexane standard was utilized on random soil samples within the excavation to determine if volatile hydrocarbon (vapors) were emanating directly from the soil. Measurements obtained within the excavation at a depth of approximately 11.5 feet below grade ranged from 600 to 2,000 parts per million (ppm), and at approximatley 14 feet below grade the measurements ranged from 80 to 180 ppm.

2.0 SAMPLING EQUIPMENT CLEANING PROTOCOL

Soil sampling equipment was decontaminated prior to sampling by the following procedure:

- All excess soil was scraped off the hand trowel/hand auger;
- The hand trowel/hand auger were washed in a solution of Alconcox detergent and tap water; and;
- The hand trowel/hand auger were rinsed with tap water and then distilled water.

3.0 ANALYTICAL TESTING

All soil samples obtained on August 2, 1989 were delivered for analytical testing to Weck Laboratories, a California Department of Health Services (DOHS) certified hazardous waste testing laboratory (Certificate #177) located in the City of Industry, California. The soil samples were analytically tested for total petroleum hydrocarbons (TPH) using modified EPA Method 8015. The results of the analytical testing are presented in Table 1. The laboratory report is contained in Attachment B.

TABLE 1

CONCENTRATIONS OF TPH IN SOIL SAMPLES OBTAINED ON AUGUST 2, 1989

SAMPLE I.D. #	SAMPLE LOCATION	TPH (ppm)
SSB @ 17.5'	Below excavation Base	ND*
SSB @ 21.5'		ND
SSWW-1 @ 11.5'**	West Sidewall	ND
SSWW-2 @ 11.5'***		ND
SSWW-1 @ 14'**		12
SSEW-1 @ 11.5'**	East Sidewall	ND
SSEW-2 @ 11.5'***		ND
SSEW-1 @ 14'**		ND
SSNW-1 @ 11.5'**	North Sidewall	ND
SSNW-2 @ 11.5'***		ND
SSNW-1 @ 14'**		ND
SSSW-1 @ 11.5'**	South Sidewall	ND
SSSW-2 @ 11.5'***		ND
SSSW-1 @ 14'**		ND

* ND = Not Detected
** Sample obtained 0.5 feet into excavation sidewall
*** Sample obtained 5 feet into excavation sidewall

The results of the analytical testing indicate that only sample SSWW-1 @ 14 feet contained detectable TPH concentrations (12 parts per million [ppm]). The detected TPH concentration was considered minor. The analytical testing results indicated that the lateral and vertical extent of contamination has not exceeded depths greater than 11.5 feet below surface grade.

The elevated vapor readings obtained during soil sampling combined with the low TPH concentrations (non-detectable to 12 ppm) detected in the soil samples analytically tested strongly suggested that a source for the hydrocarbon vapors measured in the excavation probably was present at depths shallower than

11.5 feet. EAI, therefore, recommended that additional soil sampling be conducted.

4.0 ADDITIONAL SAMPLING ACTIVITIES

On August 16, 1989, soil samples NW, WW, SW, and EW were obtained repectively from the north, west, south, and east excavation sidewalls. The samples were obtained at a depth of 0.5 feet into each excavation sidewall at approximately eight feet below grade. The samples were obtained and handled with the identical protocol as described in Section 1.0 and delivered to the laboratory the same day as sampling. The chain of custody form is contained in Attachment A.

The samples obtained on August 16, 1989 were delivered to Calscience Environmental Laboratories (CEL), a DOHS certified hazardous waste testing laboratory (Certificate #257) located in Stanton, California. The samples were analytically tested for TPH using modified EPA Method 8015. The results of the analytical testing are presented in Table 2. The laboratory report is contained in Attachment B.

TABLE 2

CONCENTRATIONS OF TPH IN SOIL SAMPLES OBTAINED ON AUGUST 16, 1989

SAMPLE I.D. #	TPH (ppm)
NW 6" in @ 8.0'	20,900
WW 6" in @ 8.0'	ND*
SW 6" in @ 8.0'	ND
EW 6" in @ 8.0'	ND

* ND = Not Detected; see Attachment B

The analytical testing results of soil samples obtained on August 16, 1989 show that only one sample NW contained elevated TPH concentrations (20,900 ppm). No detectable concentrations of TPH were present in any of the other samples.

5.0 ADDITIONAL EXCAVATION AND SAMPLING ACTIVITIES

Shortly after August 16, 1989, HBC's South Coast Air Quality Management District (SCAQMD) Rule 1166 excavation permit expired. This blanket permit allowed HBC to excavate hydrocarbon contaminated soil. Therefore, additional excavation activities were postponed until the end of October 1989 when the SCAQMD excavation permit was renewed.

On October 24, 1989, HBC personnel, under the supervision of EAI personnel, excavated additional soil from the north end of the excavation to 11.5 feet below grade. During this excavation process, the elevated TPH concentration detected in sample NW 6" in at 8 feet was removed. The additional excavated soil was stockpiled west of the tank excavation.

After the excavation activities were completed, EAI personnel obtained verification soil samples SS-1, SS-2, and SS-3) at eight feet below grade (see Figure 5) on the sidewalls of the newly excavated area. A backhoe was used to recover soil at these sampling points. The soil samples were obtained by driving 2.5-inch by 3-inch long brass rings directly into soil contained within the backhoe bucket. After sample recovery, the ends of the rings were covered with aluminum foil and plastic caps taped over the ends. Prior to use, the rings were washed in a solution of Alconox detergent and tap water, rinsed with tap water and then rinsed with distilled water. The samples were labeled and handled with the same protocol as described in Section 1.0 and delivered to the laboratory for analytical testing the following day (Attachment A).

All samples were delivered to CEL and were analyzed for TPH using modified EPA Method 8015. Additionally, the laboratory was instructed to test the sample containing the highest TPH concentration for BTXE using EPA Method 8020. The laboratory results are presented in Table 3. The laboratory report is contained in Attachment B.

TABLE 3

CONCENTRATIONS OF TPH IN SOIL SAMPLES OBTAINED ON OCTOBER 24, 1989

SAMPLE I.D. #	TPH (ppm)
SS-1 @ 8.0'	ND*
SS-2 @ 8.0'	ND
SS-3 @ 8.0'	ND

*ND = Not Detected

The results of the analytical testing of the three samples show that no detectable concentrations of TPH were detected on the excavation sidewalls. Previous testing (sample SSNW-2 obtained on August 2, 1989) revealed that the soils at 11.5 feet below grade in the base of the area excavated on October 24, 1989 contained no detectable concentrations of TPH (see Section 2.0 and Figure 5).

6.0 DISPOSAL OF CONTAMINATED SOIL

On November 8, 1989, the stockpiled hydrocarbon contaminated soil was properly manifested, transported, and disposed at Casmalia Resources, Inc. in Casmalia, California by Pacific Environmental Management Corp. (see Attachment C). Approximately 70 cubic yards of hydrocarbon contaminated soil was disposed.

7.0 DISCUSSION AND CONCLUSIONS

The analytical testing data from soil samples obtained on August 2 and 16, 1989 show that all samples, except for sample NW 6" in contained minor (12 ppm) to no detectable concentrations of TPH. Sample NW 6" in contained an elevated TPH concentration of 20,900 ppm. The soils containing the elevated TPH concentrations detected in sample NW 6" in were removed on

October 24, 1989. Subsequent verification sampling and testing show that the soils containing elevated TPH concentrations in the vicinity of sample NW 6" in have been removed, and that the problematic TPH contaminated soils in the immediate area beneath the former locations of the 2,000 gallon UST and removed dispensr unit have been removed.

The excavated hydrocarbon contaminated soil was manifested, transported and properly disposed at an approved landfill. It is EAI's opinion that no further on-site actions are necessary at this time.

9.0 LIMITATION

Our professional services have been performed using that degree of care and skill ordinarily exercised, under similar circumstances, by reputable environmental consultants practicing in this or similar localities. No other warranty, expressed or implied, is made as to the professional advice contained in this report.

Please call if you have any questions.

Sincerely,

ENVIRONMENTAL AUDIT, INC.

Paul Stoppelmann
Project Geologist

Frank Muramoto, R.G.
Senior Geologist

REGISTERED GEOLOGIST
FRANK S. MURAMOTO
No. 4248
STATE OF CALIFORNIA

PS:FM:ec

attachments: Figures
Chain of Custody Forms
Laboratory Reports
Manifest

cc: B. Hajialiakbar, LACDPW

1053:PS:HBC1053.2

FIGURES

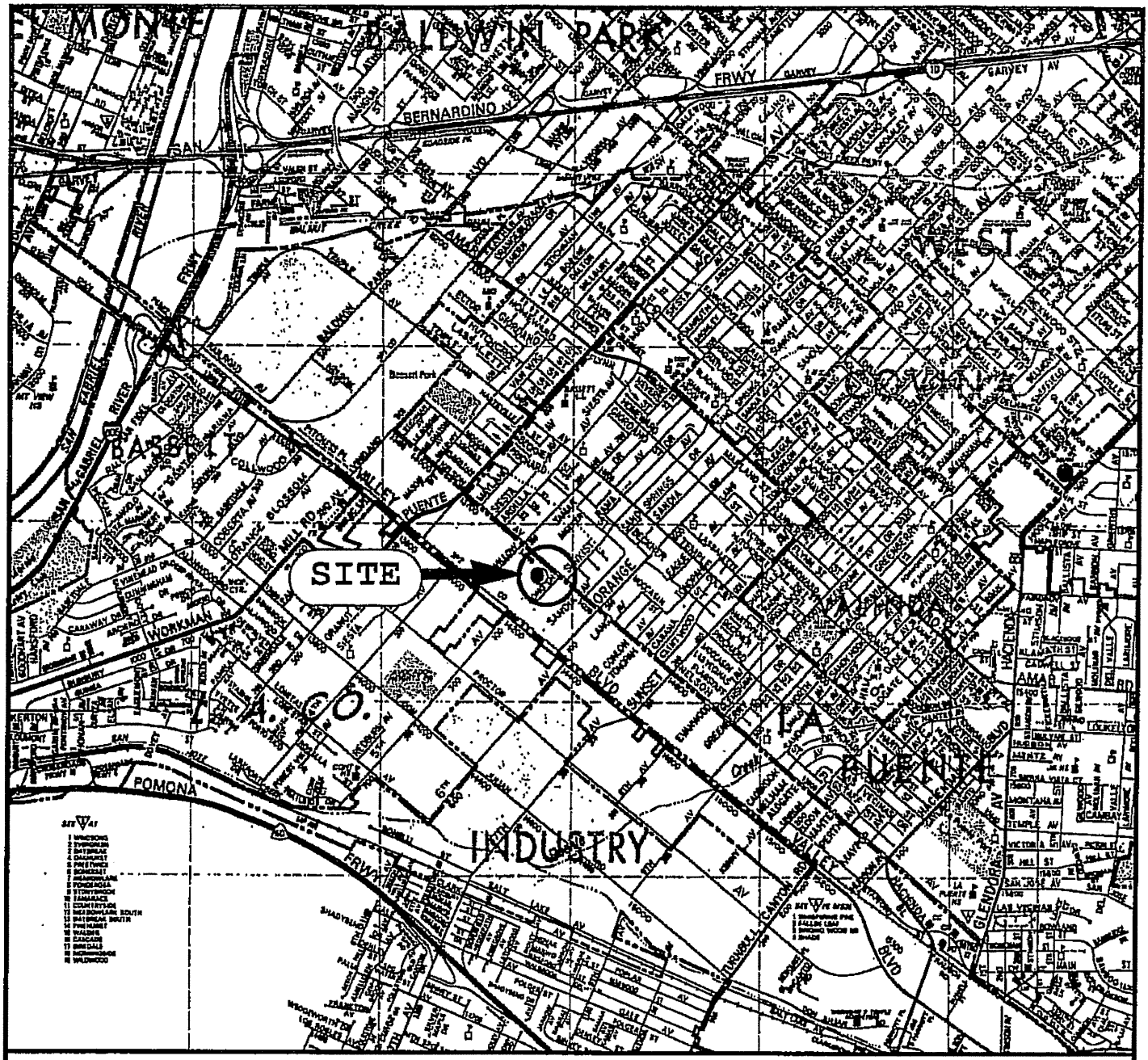

ENVIRONMENTAL AUDIT, INC.

SPECIFIC LOCATION MAP
L & K LAND COMPANY
14166 NELSON AVE.
CITY OF INDUSTRY, CA

N

DATE: 07-89

FIGURE: 1

FNM=1053MP01.DTP

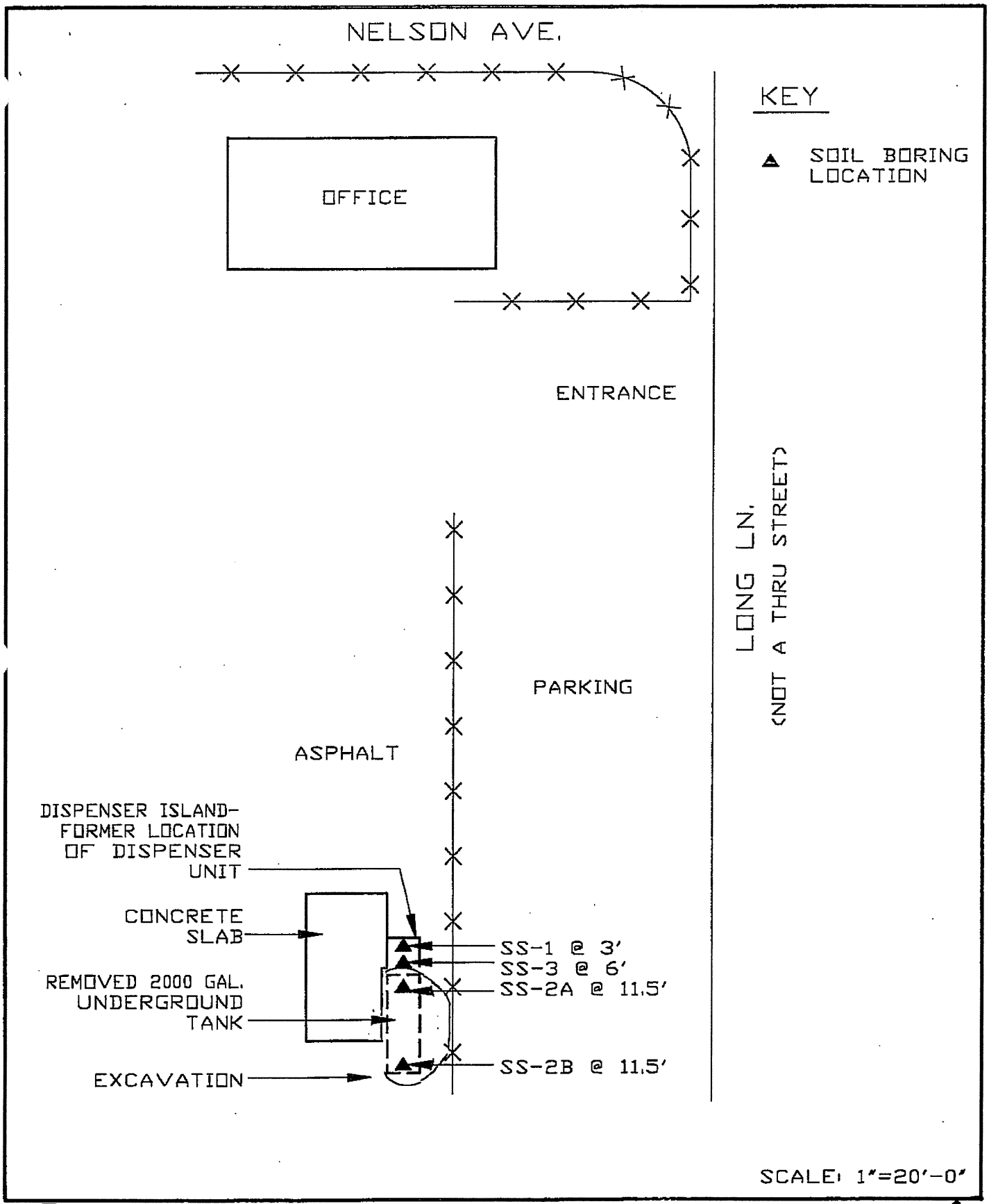

ENVIRONMENTAL AUDIT, INC.

SITE PLAN
L & K LAND COMPANY
14166 NELSON AVE.
CITY OF INDUSTRY, CA

DATE: JULY, 1989

FIGURE: 2

FNM=1053SP01

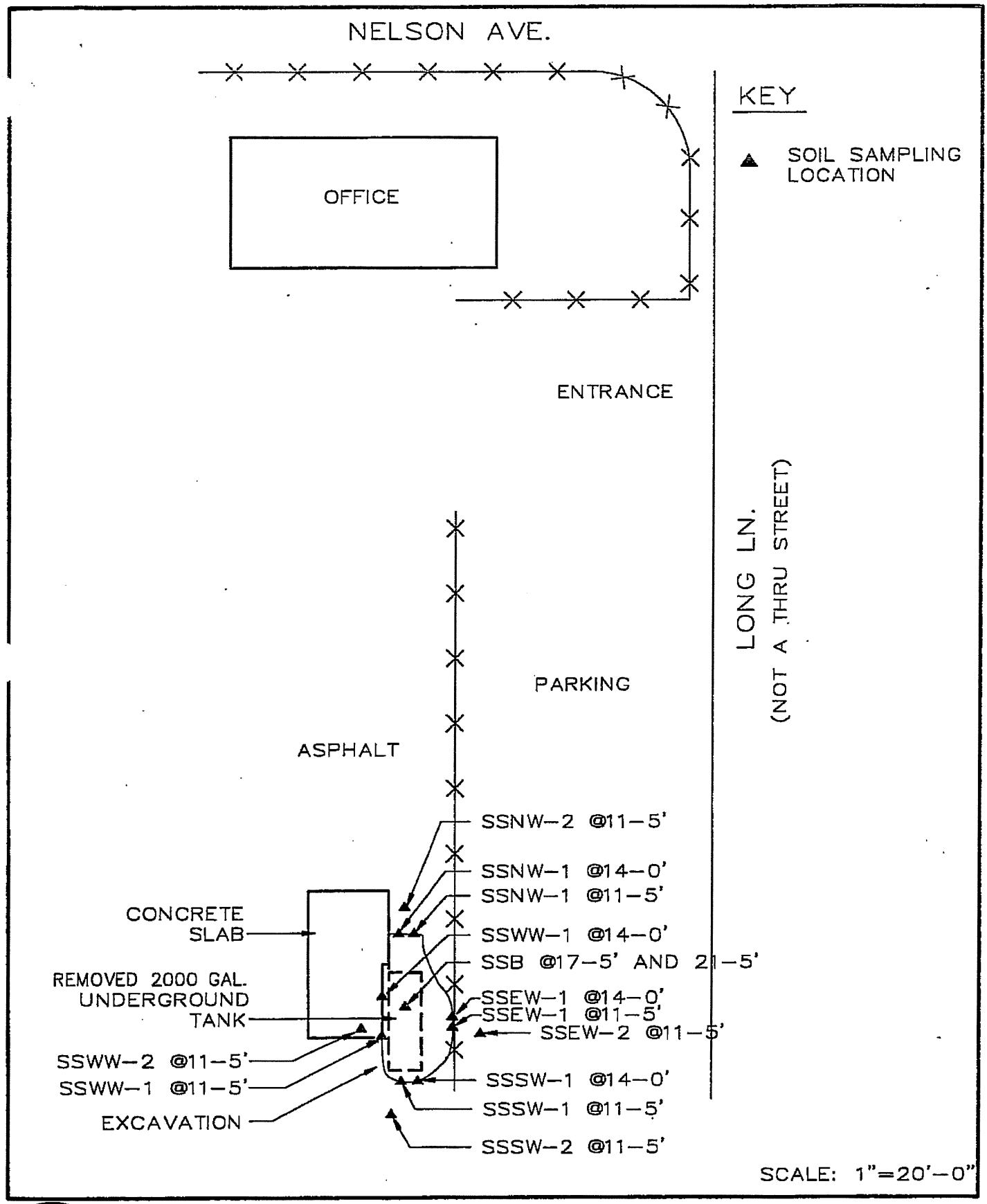

ENVIRONMENTAL AUDIT, INC.

SITE PLAN
L & K LAND COMPANY
14166 NELSON AVE.
CITY OF INDUSTRY, CA

N

DATE: AUG. 2, 1989

FIGURE: 3

FNM=1053SP3A

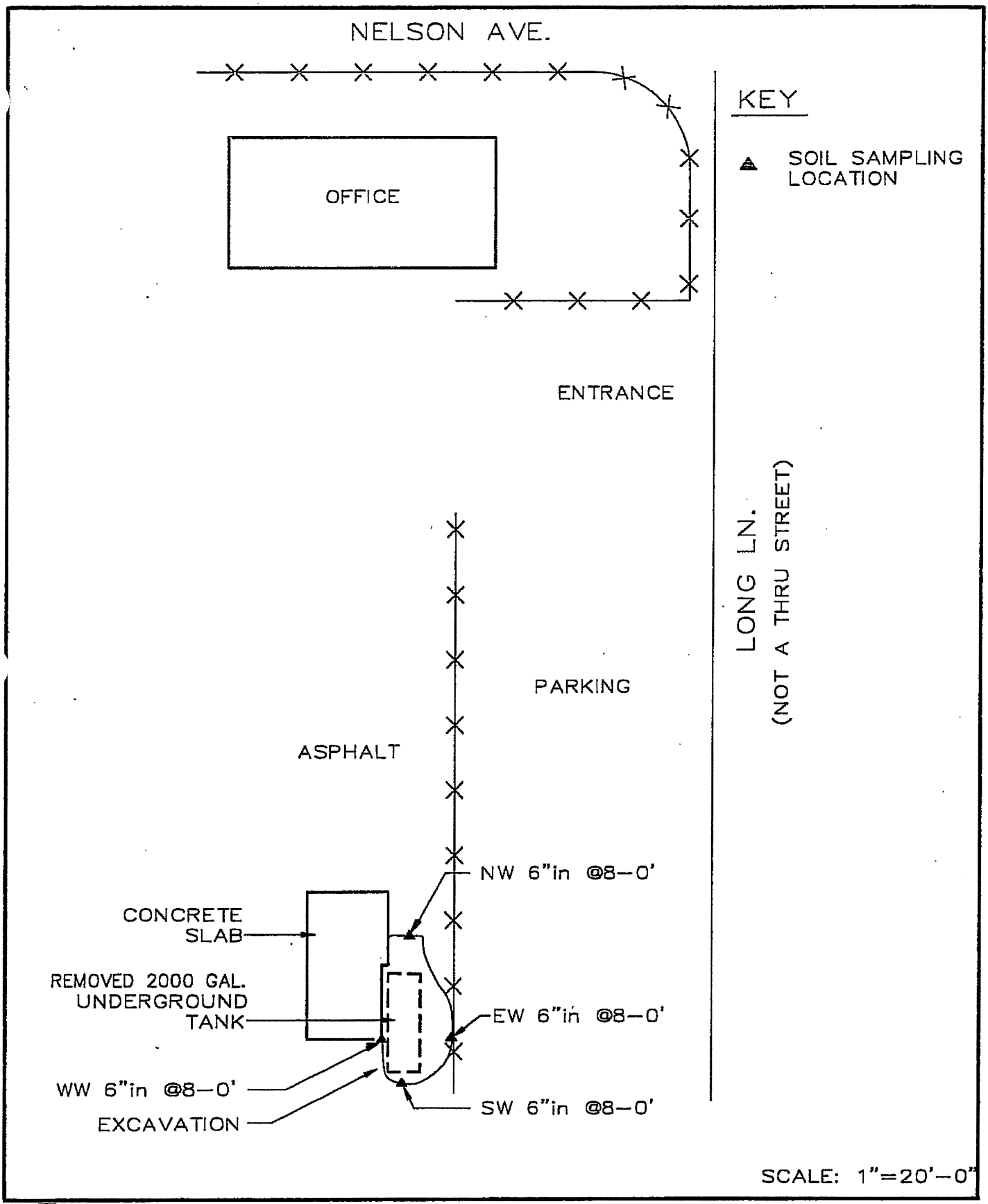

ENVIRONMENTAL AUDIT, INC.

SITE PLAN
L & K LAND COMPANY
14166 NELSON AVE.
CITY OF INDUSTRY, CA

N

DATE: AUG. 16, 1989

FIGURE: 4

FNM=1053SP4A

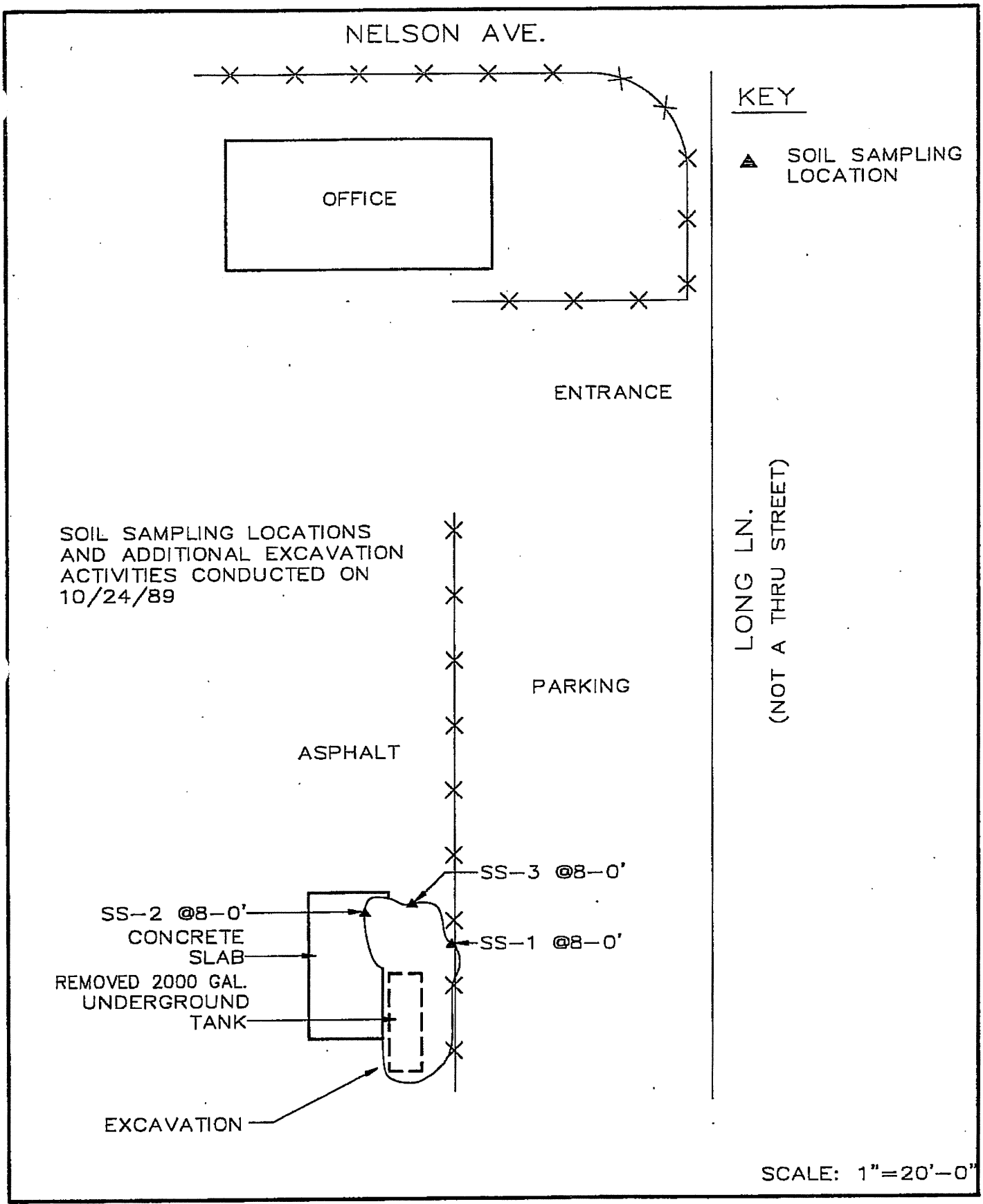

ENVIRONMENTAL AUDIT, INC.

SITE PLAN
L & K LAND COMPANY
14166 NELSON AVE.
CITY OF INDUSTRY, CA

N

DATE: OCT. 24, 1989

FIGURE: 5

FNM=1053SP5A

ATTACHMENT A

CHAIN OF CUSTODY RECORD FORMS

H. B. Covey

9-28 - (1-14)
(1 of 2)

ENVIRONMENTAL AUDIT, INC.
Planning, Environmental Analyses and Hazardous Substances Management and Redemption
1000-A ORTEGA WAY 714/632-8521
PLACENTIA, CA 92670-7125 FAX: 714/632-6754

CHAIN OF CUSTODY RECORD

PROJECT NO.: ~~L+K~~ 1053

PROJECT NAME: L+K Land Co.

SAMPLERS:(Signature): Paul Stoppelman

SAMPLE NUMBER	DATE	TIME	SAMPLE DESCRIPTION	TYPE CONTNR: GLASS	PLASTIC	BRASS/SS TUBE	ANALYSIS: FUEL HC 602 8015	PETROLEUM HC 418.1	BTX 8020	VOLATILE ORGANICS 624 8240	LEAD	EXTRACTABLE ORGANICS 625 8270	OIL & GREASE	CAM METALS TOTAL WET	OTHER			NUMBER OF CONTAINERS	REMARKS: Page 1 of 2
SSB@17.5	8/2/89	1225 hrs	Soil	X			X											1	Test for TPH using modified EPA method 8015
SSB@21.5	8/2/89	1233 hrs	Soil	X														1	hold
SSW,W-1 @14'	8/2/89	1242 hrs	Soil	X			X											1	Test for TPH using modified EPA method 8015
SSWW-1 @ 11.5'	8/2/89	1250 hrs	Soil	X														1	hold
SSWW-2 @ 11.5'	8/2/89	1310 hrs	Soil	X			X											1	test for TPH using modified EPA method 8015
SSEW-1 @ 14'	8/2/89	1320 hrs	Soil	X			X											1	test for TPH using modified EPA method 8015
SSEW-1 @ 11.5'	8/2/89	1325 hrs	Soil	X														1	hold
																	TOTAL NUMBER OF CONTAINERS	7	

RELENQUISHED BY:(Signature)	DATE/TIME	RECEIVED BY:(Signature)	RELENQUISHED BY:(Signature)	DATE/TIME	RECEIVED BY:(Signature)
Paul Stoppelman	8/2/89 1630 hrs				
RELENQUISHED BY:(Signature)	DATE/TIME	RECEIVED BY:(Signature)	RELENQUISHED BY:(Signature)	DATE/TIME	RECEIVED BY:(Signature)

METHOD OF SHIPMENT:	SHIPPED BY:(Signature)	COURIER:(Signature)	RECEIVED FOR LAB BY:(Signature)	DATE/TIME
			LAB: Week [signature]	8-2-89 4:30 PM

A. B. Cousy

9-282-(1-14)
(2 of 2)

ENVIRONMENTAL AUDIT, INC.
Planning, Environmental Analyses and Hazardous Substances Management and Redemption
1000-A ORTEGA WAY PLACENTIA, CA 92670-7125
714/632-8521 FAX: 714/632-6754

CHAIN OF CUSTODY RECORD

PROJECT NO.: 1053
PROJECT NAME: L+K Land Co.
SAMPLERS:(Signature): Paul Stoppelman

SAMPLE NUMBER	DATE	TIME	SAMPLE DESCRIPTION	TYPE CONTNR: GLASS	PLASTIC	BRASS/SS TUBE	ANALYSIS: FUEL HC 602, 8015	PETROLEUM HC 418.1	BTX 8020	VOLATILE ORGANICS 624, 8240	LEAD	EXTRACTABLE ORGANICS 625, 8270	OIL & GREASE	CAM METALS TOTAL WET	OTHER	NUMBER OF CONTAINERS	REMARKS
SSEW-2 @11.5	8/2/89	1342 hrs	Soil	X			X									1	test for TPH using mod. EPA method 8015
SSNW-1 @14.0'	8/2/89	1350 hrs	Soil	X			X									1	test for TPH using mod. EPA method 8015
SSNW-1 @11.5'	8/2/89	1412 hrs	Soil	X												1	hold
SSNW-2 @11.5	8/2/89	1437 hrs	Soil	X			X									1	test for TPH using modified EPA method 8015
SSSW-1 @14.0'	8/2/89	1446 hrs	Soil	X			X									1	test for TPH using modified EPA method 8015
SSSW-1 @11.5'	8/2/89	1452 hrs	Soil	X												1	hold
SSSW-2 @11.5	8/2/89	1505 hrs	Soil	X			X									1	test for TPH using modified EPA method 8015
															TOTAL NUMBER OF CONTAINERS	7	

REMARKS: page 2 of 2

RELENQUISHED BY:(Signature)	DATE/TIME	RECEIVED BY:(Signature)	RELENQUISHED BY:(Signature)	DATE/TIME	RECEIVED BY:(Signature)
Paul Stoppelman	8/2/89 1630 hrs				
RELENQUISHED BY:(Signature)	DATE/TIME	RECEIVED BY:(Signature)	RELENQUISHED BY:(Signature)	DATE/TIME	RECEIVED BY:(Signature)
METHOD OF SHIPMENT:		SHIPPED BY:(Signature)	COURIER:(Signature)	RECEIVED FOR LAB BY:(Signature)	DATE/TIME
				LAB: Weck Labs	8-2-89 4:30 PM

ENVIRONMENTAL AUDIT, INC.
Planning, Environmental Analyses and Hazardous Substances Management and Redemption
1000-A ORTEGA WAY 714/632-8521
PLACENTIA, CA 92670-7125 FAX: 714/632-6754

LABORATORY ANALYSIS REQUEST

DELIVERED TO: Weck Laboratory PROJECT NO: 1053

PROJECT NAME: L+K Land Co.

PROJECT ADDRESS: 1416 (number) Nelson (street) Avenue (city) CA (state)

DATE OF DELIVERY: 8/2/89 DATE OF SAMPLING: 8/2/89

NUMBER/DESIGNATION OF SAMPLES DELIVERED:

SSB @ 17.5	SSNW-1 @ 14.0'			
SSB @ 21.5	SSNW-1 @ 11.5'			
SSWW-1 @ 14.0	SSNW-2 @ 11.5'			
SSWW-1 @ 11.5	SSSW-1 @ 14.0			
SSWW-2 @ 11.5'	SSSW-1 @ 11.5'			
SSEW-1 @ 14.0'	SSSW-2 @ 11.5			
SSEW-2 @ 11.5'				
SSEW-2 @ 11.5'				

TYPE OF SAMPLE(S): Soil X Water ___ Sludge ___ Air ___

Other ___ Specify ___

ANALYSIS REQUESTED: Test all samples for TPH using modified EPA method 8015

SPECIAL INSTRUCTIONS: ___

ENVIRONMENTAL AUDIT, INC. CONTACT: Paul Bloedlman (714) 632-8521

SAB30:LAB

LAB W/O # 89-08-049

ENVIRONMENTAL AUDIT, INC.
Planning, Environmental Analyses and Hazardous Substances Management and Redemption
1000-A ORTEGA WAY 714/632-8521
PLACENTIA, CA 92670-7125 FAX: 714/632-6754

CHAIN OF CUSTODY RECORD

PROJECT NO.: 1053
PROJECT NAME: L+K Land Co
SAMPLERS:(Signature): Paul Kloppelman

SAMPLE NUMBER	DATE	TIME	SAMPLE DESCRIPTION	TYPE CONTNR: GLASS	TYPE CONTNR: PLASTIC	TYPE CONTNR: BRASS/SS TUBE	ANALYSIS: FUEL HC 602, 8015	ANALYSIS: PETROLEUM HC 418.1	ANALYSIS: BTX 8020	ANALYSIS: VOLATILE ORGANICS 624, 8240	ANALYSIS: LEAD	ANALYSIS: EXTRACTABLE ORGANICS 625, 8270	ANALYSIS: OIL & GREASE	ANALYSIS: CAM METALS TOTAL WET	OTHER	OTHER	OTHER	NUMBER OF CONTAINERS	REMARKS
NW 6" in @ 8.0'	8/14/89	0945 hrs	8 oz glass jar - Soil	X			X											1	Test for TPH using modified EPA method 8015
WW 6" in @ 8.0'	8/14/89	0955 hrs	8oz glass jar - Soil	X			X											1	
SW 6" in @ 8.0'	8/14/89	1000 hrs	8oz glass jar - Soil	X			X											1	
EW 6" in @ 8.0'	8/14/89	1006 hrs	8oz glass jar - Soil	X			X											1	
																		TOTAL NUMBER OF CONTAINERS	

RELENQUISHED BY:(Signature)	DATE/TIME	RECEIVED BY:(Signature)	RELENQUISHED BY:(Signature)	DATE/TIME	RECEIVED BY:(Signature)
Paul Kloppelman	8/16/89 1540 hrs				
RELENQUISHED BY:(Signature)	DATE/TIME	RECEIVED BY:(Signature)	RELENQUISHED BY:(Signature)	DATE/TIME	RECEIVED BY:(Signature)

METHOD OF SHIPMENT:	SHIPPED BY:(Signature)	COURIER:(Signature)	RECEIVED FOR LAB BY:(Signature)	DATE/TIME
			Ed Hawley LAB: Calscience	8/16/89 5:30 PM

ENVIRONMENTAL AUDIT, INC.
Planning, Environmental Analyses and Hazardous Substances Management and Redemption
1000-A ORTEGA WAY 714/632-8521
PLACENTIA, CA 92670-7125 FAX: 714/632-6754

LABORATORY ANALYSIS REQUEST

DELIVERED TO: Calscience PROJECT NO: 1053

PROJECT NAME: L+K Land Co

PROJECT ADDRESS: 14166 Nelson Ave. Industry CA
number street city state

DATE OF DELIVERY: 8/16/89 DATE OF SAMPLING: 8/16/89

NUMBER/DESIGNATION OF SAMPLES DELIVERED:

NW 6" in @ 8.0'				
WW 6" in @ 8.0'				
SW 6" in @ 8.0'				
EW 6" in @ 8.0'				

TYPE OF SAMPLE(S): Soil X Water ___ Sludge ___ Air ___

Other ___ Specify ___

ANALYSIS REQUESTED: Test for TPH using modified EPA method 8015

SPECIAL INSTRUCTIONS: Please proj. # on lab report and invoice

ENVIRONMENTAL AUDIT, INC. CONTACT: Paul Koppelman
(714) 632-8521

SAB30:LAB

ENVIRONMENTAL AUDIT, INC.
Planning, Environmental Analyses and Hazardous Substances Management and Redemption
1000-A ORTEGA WAY
PLACENTIA, CA 92670-7125
714/632-8521
FAX: 714/632-6754

CHAIN OF CUSTODY RECORD

PROJECT NO.: 1053
PROJECT NAME: L+K Land Co.
SAMPLERS:(Signature): Paul Stoppelman

SAMPLE NUMBER	DATE	TIME	SAMPLE DESCRIPTION	TYPE CONTNR: GLASS	TYPE CONTNR: PLASTIC	TYPE CONTNR: BRASS/SS TUBE	ANALYSIS: FUEL HC 602 (8015)	ANALYSIS: PETROLEUM HC 418.1	ANALYSIS: BTX 8020	ANALYSIS: VOLATILE ORGANICS 624 8240	ANALYSIS: LEAD	ANALYSIS: EXTRACTABLE ORGANICS 625 8270	ANALYSIS: OIL & GREASE	ANALYSIS: CAM METALS TOTAL WET	OTHER	NUMBER OF CONTAINERS	REMARKS
SS-1 @ 8.0'	10/24/89	1505 hrs	Soil			X	X									1	Analyze all samples for TPH using EPA method 8015(M). If TPH concentrations are detected, analyze the highest sample for BTXE using EPA method 8020
SS-2 @ 8.0'	10/24/89	1515 hrs	Soil			X	X									1	
SS-3 @ 8.0'	10/24/89	1530 hrs	Soil			X	X									1	
															TOTAL NUMBER OF CONTAINERS	3	

RELENQUISHED BY:(Signature)	DATE/TIME	RECEIVED BY:(Signature)	RELENQUISHED BY:(Signature)	DATE/TIME	RECEIVED BY:(Signature)
Paul Stoppelman	10/25/89 1055 hrs	x Cheryl Mori	x Cheryl Mori	10/25/89	
RELENQUISHED BY:(Signature)	DATE/TIME	RECEIVED BY:(Signature)	RELENQUISHED BY:(Signature)	DATE/TIME 11:30 10/25/89	RECEIVED BY:(Signature)

METHOD OF SHIPMENT:	SHIPPED BY:(Signature)	COURIER:(Signature)	RECEIVED FOR LAB BY:(Signature)	DATE/TIME
			LAB: Calscience	

ENVIRONMENTAL AUDIT, INC.

1000-A ORTEGA WAY • PLACENTIA, CA 92670-7125

714/632-8521 • FAX: 714/632-6754

LABORATORY ANALYSIS REQUEST

DELIVERED TO: Calscience PROJECT NO: 1053

PROJECT NAME: L+K Land Co.

PROJECT ADDRESS: 14166 Nelson Ave, Industry CA
number street city state

DATE OF DELIVERY: 10/25/89 DATE OF SAMPLING: 10/24/89

NUMBER/DESIGNATION OF SAMPLES DELIVERED:

SS-1 @ 8.0'				
SS-2 @ 8.0'				
SS-3 @ 8.0'				

TYPE OF SAMPLE(S): Soil X Water ___ Sludge ___ Air ___

Other ___ Specify ___

ANALYSIS REQUESTED: Analyze all samples for TPH using EPA method 8015 (M). If TPH concentrations are detected, analyze the highest sample for BTXE using EPA method 8020.

SPECIAL INSTRUCTIONS: Please project number on lab report and invoice

ENVIRONMENTAL AUDIT, INC. CONTACT: Paul Stoppelman (714) 632-8521

SAB30:LAB

ATTACHMENT B

LABORATORY REPORTS

Weck Laboratories, Inc.

14859 East Clark Avenue, Industry, California 91745-1196 (818) 336-2139

Client: H. B. Covey
350 East Commercial Street
Pomona, CA 91767-5506 714-623-2502
FAX 714-865-1244
Attn.: Mr. Bret Covey

ID #: 9-2822 (1-14)
Date: August 9, 1989
Received: August 2, 1989
Lab #: 890802-H.B. Covey

Sample: Soils taken on 08/02/89 by Environmental Audit, Inc.
Project Name: L&K Land Company - Project #1053

Investigation: EPA Method 8015 modified; MDL 1.0 mg/kg

REPORT

	Clients Identification		Total Petroleum Hydrocarbons* (mg/kg)
1.	SSE @ 17.5'		Not Detected
2.	SSE @ 21.5'	(Put on Hold)	-
3.	SSWW-1 @ 14'		12
4.	SSWW-1 @ 11.5'	(Put on Hold)	-
5.	SSWW-2 @ 11.5'		Not Detected
6.	SSEW-1 @ 14'		Not Detected
7.	SSEW-1 @ 11.5'	(Put on Hold)	-
8.	SSEW-2 @ 11.5'		Not Detected
9.	SSNW-1 @ 14'		Not Detected
10.	SSNW-1 @ 11.5'	(Put on Hold)	-
11.	SSNW-2 @ 11.5'		Not Detected
12.	SSSW-1 @ 14'		Not Detected
13.	SSSW-1 @ 11.5'	(Put on Hold)	-
14.	SSSW-2 @ 11.5'		Not Detected

*Expressed as Gasoline

Alfredo Pierri
mv

Weck Laboratories, Inc.

14859 East Clark Avenue, Industry, California 91745-1396 (818) 336-2139

Client: H. B. Covey
250 East Commercial Street
Pomona, CA 91767-5506 714-623-2502
FAX 714-865-1244
Attn.: Mr. Bret Covey

ID #: 9-2822
Date: August 11, 1989
Received: August 2, 1989
Requested: August 9, 1989
Lab #: 890809-H.B. Covey

Sample: Soils taken on 08/02/89 by Environmental Audit, Inc.
Project Name: L&K Land Company - Project #1053

Investigation: EPA Method 8015 modified; MDL 1.0 mg/kg

REPORT

	Clients Identification	Total Petroleum Hydrocarbons* (mg/kg)
4.	SSWW-1 @ 11.5'	Not Detected
7.	SSEW-1 @ 11.5'	Not Detected
10.	SSNW-1 @ 11.5'	Not Detected
13.	SSSW-1 @ 11.5'	Not Detected

*Expressed as Gasoline

Alfredo Pierri
mv

RECEIVED
AUG 15 1989
ENVIRONMENTAL AUDIT, INC.

AUG 2 4 1989

CALSCIENCE ENVIRONMENTAL LABORATORIES, INC.
ENVIRONMENTAL ANALYTICAL SERVICES

LABORATORY REPORT

Environmental Audit, Inc.	Date Sampled: 08/16/89
1000-A Ortega Way	Date Received: 08/16/89
Placentia, CA 92670	Date Extracted: 08/18/89
	Date Analyzed: 08/18/89
	CEL Batch No. 89-08-049
Attn: Paul Stoppelman	
RE: L&K Land Co./1053	Method: EPA 8015M

All concentrations are reported in mg/kg (ppm) as gasoline and diesel constituents.

Sample Number	Concentration	Det'n Limit
NW 6" in @ 8.0'	20900	5
WW 6" in @ 8.0'	ND	5
SW 6" in @ 8.0'	ND	5
EW 6" in @ 8.0'	ND	5

Reviewed and Approved Steven L. Lane on 08/22/1989.
Steven Lane
Laboratory Director

ND denotes not detected at indicated detection limit.

Each sample was received by CEL in a chilled state, intact and with chain-of-custody attached.

CALSCIENCE ENVIRONMENTAL LABORATORIES, INC.
ENVIRONMENTAL ANALYTICAL SERVICES

NOV - 3 1989

LABORATORY REPORT

ENVIRONMENTAL AUDIT, INC.

Environmental Audit, Inc.
1000-A Ortega Way
Placentia, CA 92670

Date Sampled: 10/24/89
Date Received: 10/25/89
Date Extracted: 10/26/89
Date Analyzed: 10/27/89
CEL Batch No.: 89-10-089

Attn: Paul Stoppelman
RE: L&K Land Co./1053

Method: EPA 8015M

All concentrations are reported in mg/kg (ppm) as gasoline and diesel constituents.

Sample Number	Concentration	Det'n Limit
SS-1 @ 8.0'	ND	5
SS-2 @ 8.0'	ND	5
SS-3 @ 8.0'	ND	5

Reviewed and Approved Steven L. Lane on 10/31/1989.
Steven Lane
Laboratory Director

EPA 8015M is conducted in accordance with the DHS Method for Total Petroleum Hydrocarbons.

ND denotes not detected at indicated detection limit.

Each sample was received by CEL in a chilled state, intact and with chain-of-custody attached.

ATTACHMENT C

UNIFORM HAZARDOUS WASTE MANIFESTS

State of California—Health and Welfare Agency
Form Approved OMB No. 2050-0039 (Expires 9-30-91)
Please print or type. (Form designed for use on elite, pitch typewriter).

Department of Health Services
Toxic Substances Control Division
Sacramento, California

UNIFORM HAZARDOUS WASTE MANIFEST

1. Generator's US EPA ID No.: CAC 00 01 90 5 78
Manifest Document No.:
2. Page 1 of 1
Information in the shaded areas is not required by Federal law.

3. Generator's Name and Mailing Address
L & K Land Company
14166 Nelson Ave., City of Industry, CA
4. Generator's Phone (818) 795-1974

A. State Manifest Document Number: 88141714
B. State Generator's ID:

5. Transporter 1 Company Name: Pacific Environmental Mgmt Corp
6. US EPA ID Number: CAD 98 20 63 7 79
C. State Transporter's ID: 21660
D. Transporter's Phone: 818-334-3445

7. Transporter 2 Company Name:
8. US EPA ID Number:
E. State Transporter's ID:
F. Transporter's Phone:

9. Designated Facility Name and Site Address
Casmalia Resources
NTU Road
Casmalia, CA 93429
10. US EPA ID Number: CAD 98 07 4 91 25
G. State Facility's ID:
H. Facility's Phone: 805-937-3449

11. US DOT Description (Including Proper Shipping Name, Hazard Class, and ID Number)	12. Containers No.	12. Containers Type	13. Total Quantity	14. Unit Wt/Vol	I. Waste No.
a. California Regulated Waste Only "Soil contaminated with Gasoline"	001	DT	00120	Y	State 611
					EPA/Other N/A
b.					State
					EPA/Other
c.					State
					EPA/Other
d.					State
					EPA/Other

J. Additional Descriptions for Materials Listed Above
Soil 99-100%
TPH <1%

K. Handling Codes for Wastes Listed Above
a. b. c. d.

15. Special Handling Instructions and Additional Information
Wear appropriate protective gear
Approval #3060593385

16.
GENERATOR'S CERTIFICATION: I hereby declare that the contents of this consignment are fully and accurately described above by proper shipping name and are classified, packed, marked, and labeled, and are in all respects in proper condition for transport by highway according to applicable international and national government regulations.

If I am a large quantity generator, I certify that I have a program in place to reduce the volume and toxicity of waste generated to the degree I have determined to be economically practicable and that I have selected the practicable method of treatment, storage, or disposal currently available to me which minimizes the present and future threat to human health and the environment; OR, if I am a small quantity generator, I have made a good faith effort to minimize my waste generation and select the best waste management method that is available to me and that I can afford.

GENERATOR

Printed/Typed Name	Signature	Month	Day	Year
		11	14	89

TRANSPORTER

17. Transporter 1 Acknowledgement of Receipt of Materials

Printed/Typed Name	Signature	Month	Day	Year
Jaddy M. Davis		11	14	89

18. Transporter 2 Acknowledgement of Receipt of Materials

Printed/Typed Name	Signature	Month	Day	Year

FACILITY

19. Discrepancy Indication Space

20. Facility Owner or Operator Certification of receipt of hazardous materials covered by this manifest except as noted in item 19.

Printed/Typed Name	Signature	Month	Day	Year

IN CASE OF AN EMERGENCY OR SPILL, CALL THE NATIONAL RESPONSE CENTER 1-800-424-8802; WITHIN CALIFORNIA CALL 1-800-852-7550

DHS 8022 A (1/88)
EPA 8700—22
(Rev. 9-88) Previous editions are obsolete.

Do Not Write Below This Line

YELLOW: GENERATOR RETAINS

State of California—Health and Welfare Agency
Form Approved OMB No. 2050—0039 (Expires 9-30-9
Please print or type. (Form designed for use on elite pitch typewriter).

Department of Health Services
Toxic Substances Control Division
Sacramento, California

UNIFORM HAZARDOUS WASTE MANIFEST

1. Generator's US EPA ID No. CAC 0 0 0 1 9 0 8 7 8 | Manifest Document No.

2. Page 1 of 1 | Information in the shaded areas is not required by Federal law.

3. Generator's Name and Mailing Address
L & K Land Company
14166 Nelson Ave., City of Industry, CA
4. Generator's Phone (818) 795-1974

A. State Manifest Document Number 88141716
B. State Generator's ID
C. State Transporter's ID
D. Transporter's Phone 818-894-9445
E. State Transporter's ID 04-3257
F. Transporter's Phone (951) 787-9225
G. State Facility's ID
H. Facility's Phone 805-937-0449

5. Transporter 1 Company Name | 6. US EPA ID Number
Pacific Environmental Mgmt Corp | C A D 9 8 2 0 5 3 7 7 8

7. Transporter 2 Company Name | 8. US EPA ID Number

9. Designated Facility Name and Site Address | 10. US EPA ID Number
Casmalia Resources
NTU Road
Casmalia, CA 93429 | C A D 0 2 0 7 4 8 1 2 5

11. US DOT Description (Including Proper Shipping Name, Hazard Class, and ID Number)	12. Containers No.	Type	13. Total Quantity	14. Unit Wt/Vol	I. Waste No.
a. California Regulated Waste Only "Soil contaminated with Gasoline"	001	FD			State 011 / EPA/Other N/A
b.					State / EPA/Other
c.					State / EPA/Other
d.					State / EPA/Other

J. Additional Descriptions for Materials Listed Above
Soil 99-100%
TPH <1%

K. Handling Codes for Wastes Listed Above
a. b. c. d.

15. Special Handling Instructions and Additional Information
Wear appropriate protective gear
Approval #3060593885

16. GENERATOR'S CERTIFICATION: I hereby declare that the contents of this consignment are fully and accurately described above by proper shipping name and are classified, packed, marked, and labeled, and are in all respects in proper condition for transport by highway according to applicable international and national government regulations.

If I am a large quantity generator, I certify that I have a program in place to reduce the volume and toxicity of waste generated to the degree I have determined to be economically practicable and that I have selected the practicable method of treatment, storage, or disposal currently available to me which minimizes the present and future threat to human health and the environment; OR, if I am a small quantity generator, I have made a good faith effort to minimize my waste generation and select the best waste management method that is available to me and that I can afford.

Printed/Typed Name | Signature | Month Day Year

17. Transporter 1 Acknowledgement of Receipt of Materials
Printed/Typed Name | Signature | Month Day Year

18. Transporter 2 Acknowledgement of Receipt of Materials
Printed/Typed Name | Signature | Month Day Year

19. Discrepancy Indication Space

20. Facility Owner or Operator Certification of receipt of hazardous materials covered by this manifest except as noted in Item 19.
Printed/Typed Name | Signature | Month Day Year

GENERATOR
TRANSPORTER
FACILITY

IN CASE OF AN EMERGENCY OR SPILL, CALL THE NATIONAL RESPONSE CENTER 1-800-424-8802; WITHIN CALIFORNIA CALL 1-800-852-7550

DHS 8022 A (1/88)
EPA 8700—22
(Rev. 9-86) Previous editions are obsolete.

Do Not Write Below This Line

YELLOW: GENERATOR RETAINS

State of California—Health and Welfare Agency
Form Approved OMB No. 2050—0039 (Expires 9-30-9[illegible])
Please print or type. (Form designed for use on elite [illegible]itch typewriter).

Department of Health Services
Toxic Substances Control Division
Sacramento, California

UNIFORM HAZARDOUS WASTE MANIFEST

1. Generator's US EPA ID No.: CAC 00 01 90 5 78
Manifest Document No.:
2. Page 1 of 1
Information in the shaded areas is not required by Federal law.

3. Generator's Name and Mailing Address
L & K Land Company
14166 Nelson Ave., City of Industry, CA
4. Generator's Phone (818) 795-1974

A. State Manifest Document Number: 88141718
B. State Generator's ID:

5. Transporter 1 Company Name: Pacific Environmental Mgmt Corp
6. US EPA ID Number: CAD 9 82 0 53 7 79
C. State Transporter's ID:
D. Transporter's Phone: 818-324-2446

7. Transporter 2 Company Name:
8. US EPA ID Number:
E. State Transporter's ID:
F. Transporter's Phone:

9. Designated Facility Name and Site Address
Casmalia Resources
NTU Road
Casmalia, CA 93420
10. US EPA ID Number: CAD 0 20 7 4 8 1 25
G. State Facility's ID:
H. Facility's Phone: 805-937-8446

11. US DOT Description (Including Proper Shipping Name, Hazard Class, and ID Number)	12. Containers No.	Type	13. Total Quantity	14. Unit Wt/Vol	Waste No.
a. California Regulated Waste Only "Soil contaminated with Gasoline"	001	DT	18	Y	State 611 / EPA/Other N/A
b.					State / EPA/Other
c.					State / EPA/Other
d.					State / EPA/Other

J. Additional Descriptions for Materials Listed Above
Soil 99-100%
TPH <1%

K. Handling Codes for Wastes Listed Above
a. b. c. d.

15. Special Handling Instructions and Additional Information
Wear appropriate protective gear
Approval #3060593383

16.
GENERATOR'S CERTIFICATION: I hereby declare that the contents of this consignment are fully and accurately described above by proper shipping name and are classified, packed, marked, and labeled, and are in all respects in proper condition for transport by highway according to applicable international and national government regulations.

If I am a large quantity generator, I certify that I have a program in place to reduce the volume and toxicity of waste generated to the degree I have determined to be economically practicable and that I have selected the practicable method of treatment, storage, or disposal currently available to me which minimizes the present and future threat to human health and the environment; OR, if I am a small quantity generator, I have made a good faith effort to minimize my waste generation and select the best waste management method that is available to me and that I can afford.

Printed/Typed Name: [illegible]
Signature: [illegible]
Month Day Year: [illegible]

17. Transporter 1 Acknowledgement of Receipt of Materials
Printed/Typed Name: [illegible]
Signature: [illegible]
Month Day Year: [illegible]

18. Transporter 2 Acknowledgement of Receipt of Materials
Printed/Typed Name:
Signature:
Month Day Year:

19. Discrepancy Indication Space

20. Facility Owner or Operator Certification of receipt of hazardous materials covered by this manifest except as noted in Item 19.
Printed/Typed Name:
Signature:
Month Day Year:

GENERATOR — TRANSPORTER — FACILITY

IN CASE OF AN EMERGENCY OR SPILL, CALL THE NATIONAL RE[illegible]SE CENTER 1-800-424-8802; WITHIN CALIFORNIA CALL 1-800-852-7550

DHS 8022 A (1/88)
EPA 8700—22
(Rev. 9-88) Previous editions are obsolete.

Do Not Write Below This Line

YELLOW: GENERATOR RETAINS

State of California—Health and Welfare Agency
Form Approved OMB No. 2050—0039 (Expires 9-30-9[illegible]
Please print or type. (Form designed for use on elite [illegible] pitch typewriter).

Department of Health Services
Toxic Substances Control Division
Sacramento, California

UNIFORM HAZARDOUS WASTE MANIFEST

1. Generator's US EPA ID No. CAQ 00 01 80 5 76 | Manifest Document No. | 2. Page 1 of 1 | Information in the shaded areas is not required by Federal law.

3. Generator's Name and Mailing Address
L & K Land Company
14166 Nelson Ave., City of Industry, CA
4. Generator's Phone (818) 705-1974

A. State Manifest Document Number 88141720
B. State Generator's ID
C. State Transporter's ID
D. Transporter's Phone 916-334-2448
E. State Transporter's ID
F. Transporter's Phone
G. State Facility's ID
H. Facility's Phone 805-937-8449

5. Transporter 1 Company Name: Pacific Environmental Mgmt Corp
6. US EPA ID Number: CAD 98 30 83 778
7. Transporter 2 Company Name
8. US EPA ID Number
9. Designated Facility Name and Site Address
Casmalia Resources
NTU Road
Casmalia, CA 93429
10. US EPA ID Number: CAD 98 67 48 125

11. US DOT Description (Including Proper Shipping Name, Hazard Class, and ID Number)	12. Containers No.	Type	13. Total Quantity	14. Unit Wt/Vol	Waste No.
a. "California Regulated Waste Only "Soil contaminated with Gasoline"					State 811 / EPA/Other N/A
b.					State / EPA/Other
c.					State / EPA/Other
d.					State / EPA/Other

J. Additional Descriptions for Materials Listed Above
Soil 99-100%
TPH <1%

K. Handling Codes for Wastes Listed Above
a. b. c. d.

15. Special Handling Instructions and Additional Information
Wear appropriate protective gear
Approval #3000593388

16. GENERATOR'S CERTIFICATION: I hereby declare that the contents of this consignment are fully and accurately described above by proper shipping name and are classified, packed, marked, and labeled, and are in all respects in proper condition for transport by highway according to applicable international and national government regulations.

If I am a large quantity generator, I certify that I have a program in place to reduce the volume and toxicity of waste generated to the degree I have determined to be economically practicable and that I have selected the practicable method of treatment, storage, or disposal currently available to me which minimizes the present and future threat to human health and the environment; OR, if I am a small quantity generator, I have made a good faith effort to minimize my waste generation and select the best waste management method that is available to me and that I can afford.

Printed/Typed Name | Signature | Month Day Year

TRANSPORTER

17. Transporter 1 Acknowledgement of Receipt of Materials
Printed/Typed Name [illegible] | Signature [illegible] | Month Day Year 11/1/89

18. Transporter 2 Acknowledgement of Receipt of Materials
Printed/Typed Name | Signature | Month Day Year

FACILITY

19. Discrepancy Indication Space

20. Facility Owner or Operator Certification of receipt of hazardous materials covered by this manifest except as noted in item 19.
Printed/Typed Name | Signature | Month Day Year

GENERATOR

IN CASE OF AN EMERGENCY OR SPILL, CALL THE NATIONAL RES[illegible] CENTER 1-800-424-8802; WITHIN CALIFORNIA CALL 1-800-852-7550

DHS 8022 A (1/88)
EPA 8700—22
(Rev. 9-88) Previous editions are obsolete.

Do Not Write Below This Line

YELLOW: GENERATOR RETAINS

ENVIRONMENTAL AUDIT, INC.

1000-A ORTEGA WAY • PLACENTIA, CA 92670-7125

714/632-8521 • FAX: 714/632-6754

903823

PAT

July 28, 1989

I-1494

Mr. Bret Covey
H.B. Covey, Inc.
350 East Commercial Street
Pomona, CA 91767-5506

SUBJECT: REPORT ON REMOVAL OF UNDERGROUND STORAGE TANK LOCATED AT L&K LAND CO., 14166 NELSON AVENUE CITY OF INDUSTRY, CALIFORNIA

Dear Mr. Covey:

This letter constitutes the report on the sampling and analytical testing of soil samples obtained from beneath the former location of a 2,000 gallon underground storage tank and the associated dispenser unit (DU) located at L&K Land Co., 14166 Nelson Avenue, City of Industry, California (see Figures 1 and 2). The underground storage tank reportedly contained unleaded gasoline.

The scope of Environmental Audit, Inc. (EAI) services only included soil sampling, interpretation of analytical testing data, recommendations and preparation of this report.

1.0 FIELD WORK

Removal of the tank was originally scheduled with the Los Angeles County Fire Department (LACFD) for July 7, 1989. However, due to scheduling problems, removal of the tank was postponed until July 10, 1989. On July 7, 1989, an EAI geologist obtained soil sample SS-1 from approximately three feet below the former location of the DU. The DU was located approximately two feet north of the limits of the northern portion of the excavation, which was completed in preparation of tank removal (see Figure 2). A hand auger was used to place a borehole approximately three feet below grade in the side wall of the excavation and driven horizontally until under the center of the former location of the DU. Strong hydrocarbon odors were

encountered. The sample was transferred from the hand auger into a clean 8 oz. glass jar with a Teflon septa lined lid. The jar was completely filled so that no head space existed between the sample and the lid. The sample was labeled with the sampling point identification, depth interval, date and time, placed immediately into an ice chest chilled using frozen blue ice, and remained chilled until delivered to an EAI refrigerator for temporary storage. The sample remained in an EAI refrigerator until delivered on July 10, 1989 to the laboratory for analytical testing. The sample was logged on a chain of custody record form (see Attachment A).

On July 10, 1989, the tank was removed by H.B. Covey, Inc. (HBC) pursuant to tank removal permit #5716B, issued by the Los Angeles County Department of Public Works, Waste Management Division (LACDPW) (see Attachment B). Inspector Gomez of the LACFD was on-site and authorized the tank removal. After removal, the underground tank was visually inspected. No visual evidence of holes or cracks were noted. An identification tag was located on the tank; however, the markings on the tag were indiscernible. The tank was delivered for disposal to American Metal Recycling in Ontario, California (see Attachment C).

Following removal of the tank, soil samples SS-2A and SS-2B were obtained at approximately two feet below the base of the tank cavity, or at approximately 11.5 feet below grade (see Figure 2). Prior to obtaining the samples, a clean shovel was utilized to remove the "sluff" material and approximately one foot of undisturbed soil. Additionally, soil sample SS-3 was obtained from approximately six feet beneath the former location of the DU. The samples were obtained, labeled, handled and transported as described above. All samples, including sample SS-1 obtained on July 7, 1989, were relinquished to HBC personnel under proper chain of custody procedures. HBC personnel then delivered the samples to the laboratory for analytical testing (see Attachment A).

All sampling equipment was decontaminated prior to each sampling by the following procedure:

- All excess soil was scraped off the sampler parts;
- The sampler was washed in a solution of Alconox detergent and tap water; and
- The sampler was rinsed with tap water and then with distilled water.

No visual evidence of soil discoloration was present in the excavation. However, the stockpiled soil exhibited a slight hydrocarbon odor, and soil removed with the hand auger at each sampling location exhibited strong hydrocarbon odors.

A Bacharach TLV Sniffer, calibrated against a hexane standard, was utilized on samples of stockpiled soil to determine if volatile hydrocarbons (vapors) were emanating from the soil. Soil samples were obtained from a depth of approximately one foot within the stockpiled soil. The samples were placed into air-tight "Ziploc" plastic bags and allowed to sit in the sun. The head space within the plastic bags was then analyzed using the TLV Sniffer. TLV readings of the stockpiled soil ranged between 150 to 240 ppm.

No ground water was encountered during excavation activities. Depth to ground water at the site is believed to be approximately 73 feet below grade. This estimate is based on the water depth measurement obtained from observation well #3015 in May 1989, which is located approximately 3,100 feet northwest of the site, near the intersection Puente Avenue and Valley Boulevard, Pomona (Ms. Geneva Arismendy, Los Angeles County Department of Public Works, personal communication, July 1989).

2.0 ANALYTICAL TESTING

All samples were delivered for analytical testing to Weck Laboratories, a California Department of Health Services (DOHS) certified hazardous waste testing laboratory (Certificate #177), located in the City of Industry, California. Based on the requirements of tank removal permit #5716B, the soil samples were tested for total petroleum hydrocarbons (TPH) using modified EPA Method 8015, and benzene, toluene, xylenes and ethylbenzene (BTXE) using EPA Method 8020. The results of the testing are shown in Table 1. The laboratory report is contained in Attachment D.

TABLE 1

CONCENTRATIONS OF TPH AND BTXE PRESENT IN THE SOIL SAMPLES

Parts per Million (ppm)

Sample I.D. No.	TPH*	Benzene	Toluene	Xylenes	Ethyl-Benzene
SS-1 @ 3.0'	25,800	191	1,581	2,523	467
SS-2A @ 11.5'	11,442	28.6	498	1,065	180
SS-2B @ 11.5'	1,650	0.031	0.22	3.44	0.102
SS-3 @ 6.0'	33,460	321	2,787	4,007	720

* TPH concentrations expressed as gasoline.

3.0 CONCLUSIONS

The analytical testing results show that all samples contained elevated concentrations of TPH and BTXE. Soil samples SS-1 and SS-3 obtained from beneath the DU contained the highest TPH concentrations, i.e., 25,800 and 33,460 ppm, respectively. The lateral and vertical extent of the soil contamination has not been defined.

Visual examination of the tank indicated that it had integrity. This suggests that an unauthorized discharge(s) occurred as a result of a line failure or several years of tank overfills.

4.0 RECOMMENDATIONS

EAI recommends that a phased approach be used to complete the additional activities necessary to define the extent of the soil contamination. The first phase should include: 1) removal of the concrete slab on which the DU was located; 2) excavation of, at a minimum, an additional five and preferably seven foot column of soil from the base and sidewalls of the excavation and the area around the former location of the DU; and 3) obtaining

and analytically testing representative soil samples from the base and sidewalls of the excavation upon completion of excavation activities. The excavation activities should be completed under the supervision of an individual experienced in remediating contaminated soils. If the results of the analytical testing show no problematic concentrations of hydrocarbons in the soil, then no additional actions, other than remediating the contaminated soils excavated, will be warranted.

On the other hand, if the results of the analytical testing show problematic concentrations of hydrocarbons are still present, then it is recommended that representative hand auger borings be drilled and sampled at the base of the excavation to attempt to determine the vertical extent of the contamination. If the vertical extent of the contamination can not be defined using hand auger borings, it will be necessary to drill and sample borings using a truck mounted rig.

Based on the volatile organic compound (VOC) emissions detected in the majority of the soils excavated, it will be necessary to obtain a South Coast Air Quality Management District (SCAQMD) Rule 1166 permit to complete the additional excavation.

5.0 LIMITATION

Our professional services have been performed using that degree of care and skill ordinarily exercised, under similar circumstances, by reputable environmental consultants practicing in this or similar localities. This report has been prepared for H.B. Covey, Inc. No other warranty, express or implied, is made as to the professional advice contained in this report.

Please call if you have any questions.

Sincerely,

ENVIRONMENTAL AUDIT, INC.

Paul Stoppelmann/ec

Paul Stoppelmann
Project Geologist

Frank S. Muramoto/ec

Frank S. Muramoto, R.G.
Senior Geologist

PS:FSM:ec

attachments: Figures 1 and 2
Chain of Custody Record
Tank Removal Permit
Tank Disposal Manifest
Laboratory Report

PS:1053:HBC1053

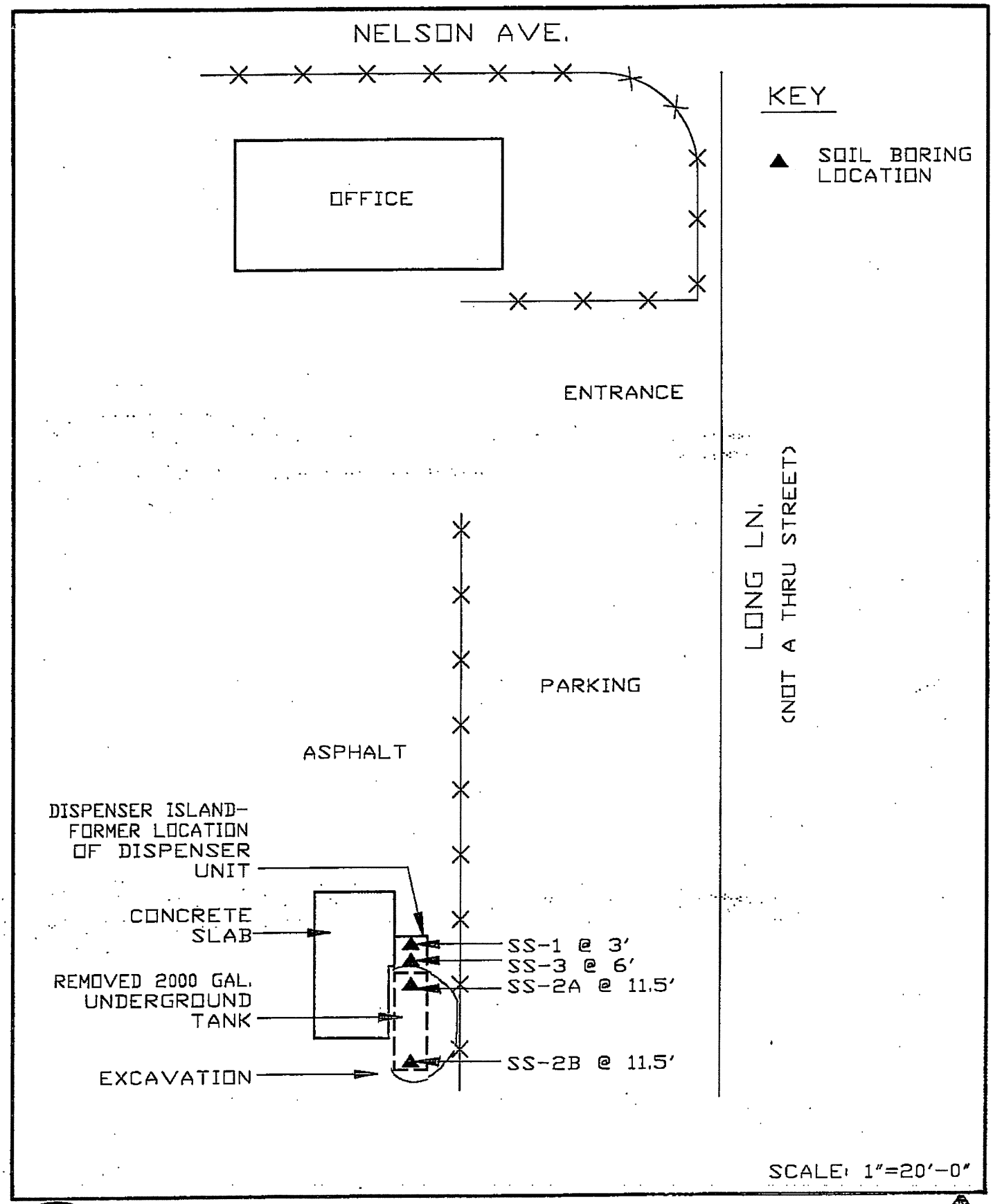

ENVIRONMENTAL AUDIT, INC.

SITE PLAN
L & K LAND COMPANY
14166 NELSON AVE.
CITY OF INDUSTRY, CA

DATE: JULY, 1989

FIGURE: 2

AMERICAN FUEL TANK METAL RECYCLING, INC.

2202 South Milliken Avenue
Ontario, CA 91761
(714) 947-2888

No. 31570

TANK DISPOSAL FORM

Date: 7-10 ,19 89.
Job #
P. O. #

CONTRACTOR: HB Covey. Inc.
ADDRESS: 350 E. Commercial Pomona, CA 91767
JOB SITE: Mercury Hardwood.
ADDRESS: 14166 Nelson Av. Industry, CA
DESTINATION: A.M.R. 2202 S. Milliken Ave., Ontario, CA 91761

DATE	TIME	PROJECTED TANKS	ORDERED BY:	LIC. NO.

SPECIAL INSTRUCTIONS: _____

TIME IN:
TIME OUT:



All fees incurred are per load unless specified. Terms are net 30 days from date of invoice. Contractor's signature represents acceptance of terms for payment, and confirms that tank removal complies with State laws.

_____
CONTRACTOR'S SIGNATURE

TANKS RECEIVED

QTY.	GALLONS	TYPE F*	TYPE S*	NET TONS	TOTAL
	280	☐	☐	.14	
	500	☐	☐	.21	
	550	☐	☐	.24	
	1000 - 12 ft.	☐	☐	.44	
	1000 - 6 ft.	☐	☐	.61	
	1500	☐	☐	.87	
1	2000	☐	☑	.97	.97
	2500	☐	☐	1.14	
	3000	☐	☐	1.32	
	4000	☐	☐	1.64	
	5000	☐	☐	2.42	
	6000	☐	☐	2.84	
	7500	☐	☐	3.28	
	8000	☐	☐	3.44	
	9000	☐	☐	3.82	
	10000	☐	☐	4.33	
	12000	☐	☐	4.93	

NO. OF TANKS: 1 TOTAL NET TONS: .97

*F — FIBERGLASS *S — STEEL 105

CERTIFICATE OF TANK DISPOSAL / DESTRUCTION

THIS IS TO CERTIFY THE RECEIPT AND ACCEPTANCE OF THE TANK(S) AS SPECIFIED ABOVE. ALL MATERIALS SPECIFIED HAVE BEEN COMPLETELY DESTROYED FOR SCRAP PURPOSES ONLY.

_____ 7-10-89
AUTHORIZED REP. DATE

GENERATOR COPY

Weck Laboratories, Inc.

14859 East Clark Avenue, Industry, California 91745-1396 (818) 336-2139

Client: H. B. Covey
350 East Commercial Street
Pomona, CA 91767-5506 714-623-2502
FAX 714-865-1244
Attn.: Mr. Bret Covey

ID #: 9-2484 (1-4) RUSH
Date: July 13, 1989
Received: July 10, 1989
Lab #: 890710-H.B. Covey

Sample: Soils taken by E.A.I. on July 7, 1989
Project Name: L&K Land Company - Project #1053

Investigation: EPA Method 8020; MDL 0.005 mg/kg
EPA Method 8015 Modified; MDL 1.0 mg/kg

P.O: #0852T

REPORT

		mg/kg				
	Client's ID	Benzene	Toluene	Ethyl Benzene	Total Xylenes	Total Petroleum HC as gasoline
1.	SS-1 @ 3.0'	191	1581	467	2523	25800
2.	SS-2A @ 11.5'	28.6	498	180	1065	11442
3.	SS-2B @ 11.5'	0.031	0.220	0.102	3.44	1650
4.	SS-3 @ 6.0'	321	2787	720	4007	33460

Alfredo Pierri
mv

ENVIRONMENTAL AUDIT, INC.®

1000-A ORTEGA WAY • PLACENTIA, CA 92670-7125

714/632-8521 • FAX: 714/632-6754

I-14944
Clap # 39914
OTHR - C # 46646
T.L.

November 23, 1992

Project No. 1053

County of Los Angeles Department of Public Works
Waste Management Division
UST Local Oversight Program
Annex Building
P.O. Box 1460
Alhambra, CA 91802-1460

RECEIVED
NOV 24 1992
DEPARTMENT OF PUBLIC WORKS
WASTE MANAGEMENT DIVISION

Attention: Tom Lawrence

RE: VERIFICATION SAMPLING AND TESTING
L&K Land Company
14166 Nelson Avenue, City of Industry
File No. I-14944

Gentlemen:

This report presents the results of the verification sampling and testing completed at the site in November 1992, pursuant to the County of Los Angeles Department of Public Works, Waste Management Division, UST Local Oversight Program (County) letter dated September 1, 1992.

1.0 BACKGROUND

In July 1989, a 2,000-gallon capacity underground storage tank (UST) and associated fuel dispenser unit were removed from the site (see Figures 1 and 2). Elevated concentrations of total petroleum hydrocarbons (TPH) and benzene, toluene, xylenes and ethylbenzene (BTXE) were detected in all samples collected after removal of the UST. Excavation activities were conducted to remove the hydrocarbon contaminated soils. Upon completion of excavation activities, soil samples were obtained and analytically tested which showed that the affected soils had been removed from the site. For specifics on these activities, see the Environmental Audit, Inc. (EAI) reports for the site dated July 28, 1989 and November 20, 1989.

Based on review of reports submitted by EAI, it was the County's opinion that the available data did not adequately show that the contaminated soil had been removed from the

site. The County requested that additional verification sampling and testing be completed. At a meeting held on July 30, 1992 between representatives of the County, EAI and the land owner, a verification sampling and testing plan was proposed to the County. In a letter dated September 1, 1992, the County approved the verification sampling and testing plan.

2.0 SCOPE OF WORK

The scope of this verification and sampling plan consisted of the drilling and sampling of eight borings ranging in depth from approximately 12 to 20 feet below grade surface (bgs), with analytical testing of the soil sample obtained from the termination depth of each boring for BTXE.

3.0 FIELD WORK

On November 9, 1992, eight borings (CB-1 through CB-8) were drilled and sampled around the perimeter of the area excavated in association with soil removal activities (see Figure 2). The borings were drilled by West Hazmat Drilling Corp., under the supervision of an EAI geologist, using 8-inch diameter continuous flight hollow stem augers. Mr. Tom Lawrence of the County was on-site during drilling and sampling activities.

Soil samples were collected from the borings using six 2.5-inch diameter by 3-inch long brass tubes mounted with a split-spoon drive sampler employed in advance of the augers. After sample recovery, the ends of the lowermost tube were covered with aluminum foil and plastic caps taped over the ends. Prior to use, all tubes were washed in a solution of Alconox detergent and tap water, rinsed with tap water and then distilled water. The samples were labeled with the sample point identification, project number, depth interval, date and time, individually sealed in "Ziploc" plastic bags, and immediately placed into an ice chest chilled using frozen blue ice. The samples were kept chilled until delivered to the laboratory for analytical testing. All samples were logged on chain of custody record forms (see Attachment A).

4.0 ANALYTICAL TESTING

The samples were delivered for analytical testing to Calscience Environmental Laboratories, a state certified hazardous waste testing laboratory (Certificate #254) located in Stanton, California. The sample obtained from the termination depth of each boring was tested for BTXE using EPA Method 8020. No BTXE were detected in any of the samples (see Attachment B).

5.0 REQUEST

Based on the information previously submitted regarding site activities and the results from this investigation which confirm our previous belief that the affected soils have been excavated, removed from the site and properly disposed, we are requesting that the County grant site closure at this time.

Please call if you have any questions or need additional information.

Sincerely,

ENVIRONMENTAL AUDIT, INC.

Frank S. Muramoto

Frank S. Muramoto, R.G.
Senior Geologist

FSM:SAB:ss

attachments: Figures 1 and 2
Chain of Custody Record Forms
Laboratory Reports

cc: Jerry Lapin, L&K Land Company (w/attachments)
Bret Covey, H.B. Covey, Inc. (w/attachments)

SAB/WORD/LKT

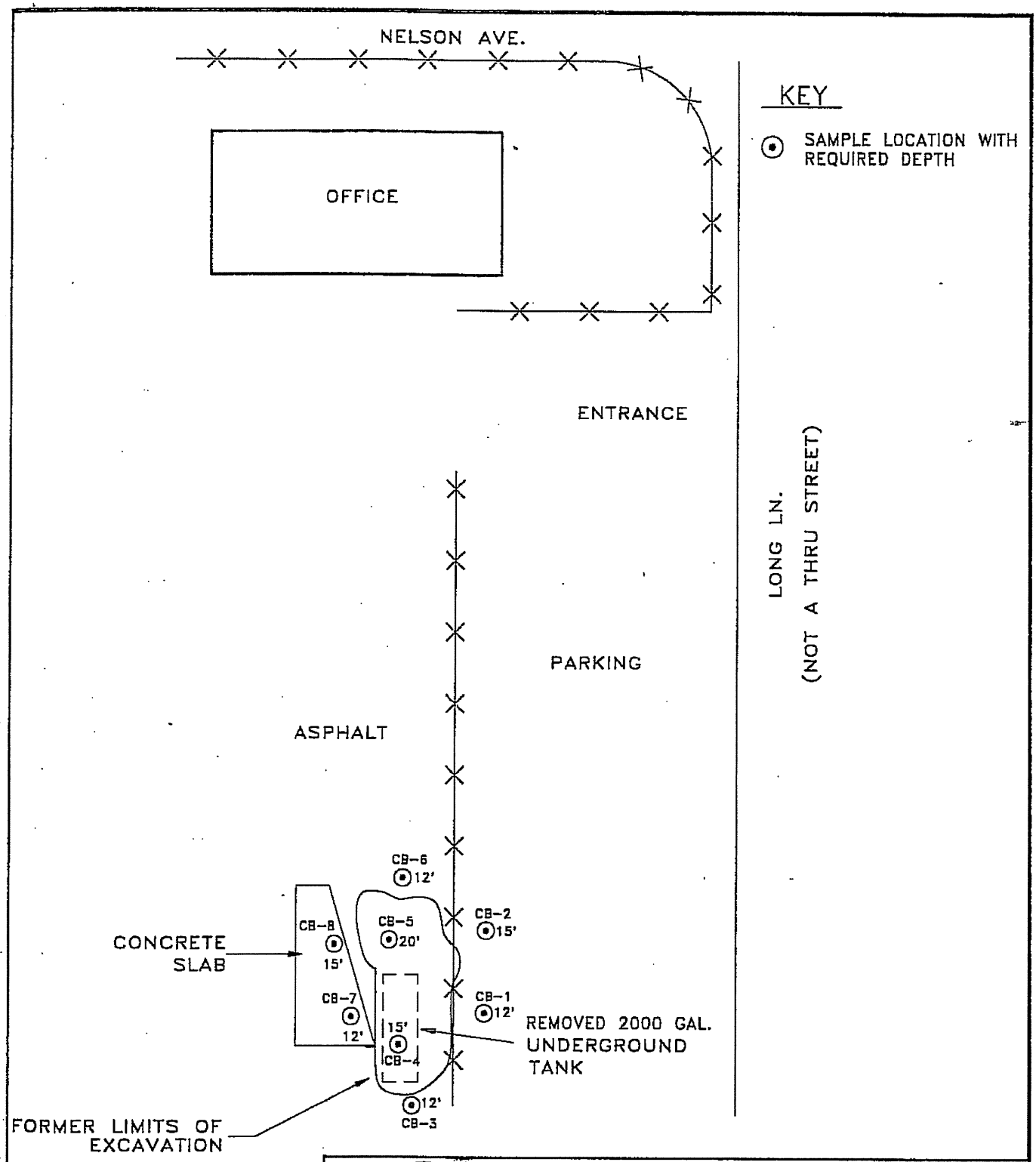

ENVIRONMENTAL AUDIT, INC.
1000-A ORTEGA WAY • PLACENTIA, CA 92670-7125
714/632-8521 • FAX: 714/632-6754
Planning, Environmental Analyses and Hazardous Substances Management and Remediation

DRAWN BY: P. Leets	DATE CREATED: 11/20/92
CHECKED:	LAST REV: 11/20/92
FILE NAME: D:\DWGS\1053SP5A	
SIZE: 8.5 x 11	FIGURE: 2

SITE PLAN
L&K LAND COMPANY
14166 NELSON AVE.
CITY OF INDUSTRY, CA.

Environmental Laboratories, Inc.

RECEIVED
NOV 16 1992
ENVIRONMENTAL AUDIT

ANALYTICAL REPORT

Environmental Audit, Inc.	Date Sampled: 11/09/92
1000-A Ortega Way	Date Received: 11/09/92
Placentia, CA 92670-7125	Date Extracted: P/T
	Date Analyzed: 11/09/92
	Work Order No.: 92-11-107
	Page 1 of 2
Attn: Frank Muramoto	
RE: 1053/L & K Lund Co.	Method: EPA 8020

All concentrations are reported in ug/kg (ppb).

	Concentration	Det'n Limit
Sample Number: CB-1 @ 13.5-14'		
Benzene	ND	5
Toluene	ND	5
Ethylbenzene	ND	5
Total Xylenes	ND	10
Sample Number: CB-2 @ 15-15.5'		
Benzene	ND	5
Toluene	ND	5
Ethylbenzene	ND	5
Total Xylenes	ND	10
Sample Number: CB-3 @ 11.5-12'		
Benzene	ND	5
Toluene	ND	5
Ethylbenzene	ND	5
Total Xylenes	ND	10
Sample Number: CB-4 @ 17.5-18'		
Benzene	ND	5
Toluene	ND	5
Ethylbenzene	ND	5
Total Xylenes	ND	10
Sample Number: CB-5 @ 20-20.5'		
Benzene	ND	5
Toluene	ND	5
Ethylbenzene	ND	5
Total Xylenes	ND	10

Calscience Environmental Laboratories, Inc.

ANALYTICAL REPORT

Environmental Audit, Inc.	Date Sampled:	11/09/92
1000-A Ortega Way	Date Received:	11/09/92
Placentia, CA 92670-7125	Date Extracted:	P/T
	Date Analyzed:	11/09/92
	Work Order No.:	92-11-107
	Page 2 of 2	
Attn: Frank Muramoto		
RE: 1053/L & K Lund Co.	Method:	EPA 8020

All concentrations are reported in ug/kg (ppb).

	Concentration	Det'n Limit
Sample Number: CB-6 @ 12-12.5'		
Benzene	ND	5
Toluene	ND	5
Ethylbenzene	ND	5
Total Xylenes	ND	10
Sample Number: CB-7 @ 12-12.5'		
Benzene	ND	5
Toluene	ND	5
Ethylbenzene	ND	5
Total Xylenes	ND	10
Sample Number: CB-8 @ 15-15.5'		
Benzene	ND	5
Toluene	ND	5
Ethylbenzene	ND	5
Total Xylenes	ND	10

Reviewed and Approved _____ on 11/13/1992.
William H. Christensen
Laboratory Operations
Manager

ND denotes not detected at indicated detection limit.

Each sample was received by CEL in a chilled state, intact and with chain-of-custody attached.

Calscience Environmental Laboratories, Inc.
Analytical Quality Control Report

Client: Environmental Audit, Inc.
Work Order No.: 92-11-107
Method: EPA 8020
Date(s) Analyzed: 11/10/92
Page: 1 of 1

Reviewed by: L. Fave
Date Reviewed: 11/13/92

Matrix Spike and Spike Replicate Results

Analyte	[Sample]	[Spike] Added	[Matrix Spike]	%REC	Replicate [Matrix Spike]	%REC	Control Limit %REC	%RPD	Control Limit %RPD
Benzene	ND	20	18	90	17	85	70 - 130	6	0 - 20
Chlorobenzene	ND	20	19	95	17	85	70 - 130	11	0 - 20
Ethylbenzene	ND	20	19	95	17	85	70 - 130	11	0 - 20

Page 1 of 1 notes:
1. All concentration values contained herein are in ug/kg (ppb).