CENTEC engineering
Environmental Assessments and Solutions
99 MacArthur Blvd., Suite 107 • Newport Beach, CA 92660
(949) 476-8922 • FAX (949) 474-3222

PHASE I

ENVIRONMENTAL ASSESSMENT

PREPARED FOR

15000 EAST NELSON AVENUE

CITY OF INDUSTRY, CALIFORNIA 91746

JANUARY 19, 2004

CENTEC engineering
Environmental Assessments and Solutions
4299 MacArthur Blvd., Suite 107 • Newport Beach, CA 92660
(949) 476-8922 • FAX (949) 474-3222

LETTER OF TRANSMITTAL

TO:	DATE: 1/19/04	PROJECT #: 123175
NORTHERN TRUST BANK OF CALIFORNIA 355 North Grand Avenue, Suite 2600 Los Angeles, CA 90071	ATTENTION: Mr. Tomas M. Mendelson	
	RE:	

WE ARE SENDING YOU ☒ Attached ☐ Under separate cover via _____ the following items:

☐ Shop drawings ☐ Prints ☐ Plans ☐ Samples ☐ Specifications

☐ Copy of letter ☐ Change order ☐ _____

COPIES	DATE	DESCRIPTION
2	1/19/04	Phase I Environmental Site Assessment for property located at 15000 East Nelson Avenue, City of Industry, California 91746
1	1/19/04	Invoice for $2,300.00 due.

These are transmitted as checked below:

☐ For approval ☐ Approved as submitted ☐ Resubmit _____ copies for approval

☒ For your use ☐ Approved as noted ☐ Submit _____ copies for distribution

☐ As requested ☐ Returned for corrections ☐ Return _____ corrected prints

☐ For review and comment ☐ Other: _____

COPIES ALSO SENT TO:

COPY TO _____ SIGNED: _____

CENTEC engineering
Environmental Assessments and Solutions
4299 MacArthur Blvd., Suite 107 • Newport Beach, CA 92660
(949) 476-8922 • FAX (949) 474-3222

January 19, 2004

Mr. Thomas M. Mendelson, Vice President
NORTHERN TRUST BANK OF CALIFORNIA N. A.
355 North Grand Avenue, Suite 2600
Los Angeles, CA 90071

Re: **EXECUTIVE SUMMARY** - Phase I Environmental Assessment
Located at 15000 East Nelson Avenue
City of Industry, California 91746
Centec Project #123175

Dear Mr. Mendelson:

Centec Engineering has completed the Phase I Environmental Assessment for the above-referenced property. Bound copies of the report are included for your use.

Generally we conclude there are no compelling reasons to indicate that the subject property, consisting of an irregular-shaped parcel totaling approximately 6.15 acres currently developed as a truck and trailer dispatch and repair center, located at15000 East Nelson Avenue, City of Industry, California 91746, is, or has been adversely impaired by significant hazardous material contamination. However, records indicated installation of a 3,500-gallon underground storage tank (UST) on or adjacent to the subject property in 1960. An extensive review of available maps and records could not substantively affirm or deny the existence or possible location of this UST, although the preponderance of available information suggests the UST was actually on the adjacent property to the east. A physical investigation may be appropriate to determine whether this tank is extant. Removal of the UST if it is on-site will be appropriate. These conclusions are evident after a review of the property itself, a review of current and historical records available at this time, and a review of possible impacts on the property from off-site conditions. This conclusion has been reached for the following reasons:

1) The subject property is currently occupied by Pacific Motor Trucking (PMT), a business that repairs trucks and car-carrier trailers. They also formerly used the property to dispatch drivers, but that now takes place at another location. There are three major buildings on-site, as well as two storage containers and one storage shed. The northern building is used for the administration and former dispatch and current employee break area. The central building is used for truck and trailer repairs, and includes the hazardous materials and waste storage area for the property. The southern building has a two-story office section which is apparently vacant, and two bays. One is a truck-high dock that does not appear

to be in active use, and the other is ground-level and has areas for tire and some other large part storage. There are some areas of surficial spills in the hazardous waste storage space, but it does not appear that the spills present a risk of significant impairment. They are contained within a bermed space, are absorbed, and the absorbent is appropriately disposed of.

2) According to historical aerial photographs, USGS Maps, and County of Los Angeles Building Department and County of Los Angeles Department of Public Works records reviewed, the subject property area included the adjacent property to the east and included the addresses 15002, 15006 and 15010. It was either under cattle feed lot use or a dairy from prior to 1936 through 1960, when permits indicated development of the entire property as a lumber yard. The eastern portion (15006-15010) was apparently sold in approximately 1988. The western portion (the subject property) was then developed for Great Dane Trucking for use as a truck and trailer repair station. Great Dane vacated the subject property in 1993, and the current occupant moved onto the subject property then. Since the subject property had been part of a larger parcel, there is some confusion as to the exact location of an underground storage tank which was permitted for installation in 1960. Four USTs were removed from the eastern property in 1988, one of which was 3,500 gallons in size.

3) There was no evidence of PCB-containing transformers on the property. Although the pre-1980 construction of the buildings may suggest the usage asbestos as a component of building materials, no damaged friable or non-friable materials suspected of containing asbestos were noted during the on-site inspection. Asbestos does not appear to be a significant issue of concern relative to a perceived asset value, and no samples were collected for analysis. Prior to any planned demolition or an extensive remodel of the buildings, a thorough asbestos inspection should be undertaken. No stored lead-based paints were noted during inspection of any of the buildings, although the age of the buildings may suggest the possible use of lead-based paint. However, no sampling or laboratory analyses were completed during this investigation to verify the presence or absence of lead in any building materials. There were no records of incidents located involving hazardous materials at the subject property.

4) A review of adjacent properties indicated some evidence for concern as the general vicinity is industrially-zoned and developed with various manufacturing and distribution facilities. The neighboring property to the east (which at one time was part of the subject property) is the current location of fuel dispensers, and the former location of soil contamination which was remediated and "closed" in 1993.

5) Our review of known cases of contamination found within a one-mile radius of the subject property found no reasons to suspect specific point sources of off-site sources of contamination are likely to adversely impact the subject property. However, the property is situated within the northwestern perimeter of a seven-mile long "Superfund" area, but responsible parties to the groundwater contamination have generally been identified and are located to the east, or upgradient, of the subject property. Although the groundwater below or near the subject property may be impacted by chlorinated solvents associated with this plume, the subject property has not apparently been considered a responsible or potentially responsible party by the California State Regional Water Quality Control Board or the USEPA. None of the leaking UST sites appear close enough or significant enough to present a realistic threat of impairment to the subject property. Most impacted soil only and have been remediated and "closed," including leakage that was discovered on the adjacent property to the east.

Centec therefore concludes there appears to be a low risk of environmental impairment with this property, and no immediate actions are recommended. Because of the possible ambiguity over the exact location of the 3,500-gallon UST, efforts to locate the UST on the subject property may be warranted to more confidently confirm the absence or presence of the UST. Our report goes into further detail regarding how and why these conclusions are reached. Northern Trust Bank of California N. A. and/or assigns may rely on the information contained in the report as being accurate and thorough subject to the limitations detailed in the report. If you should have any questions whatsoever regarding the report, please feel free to contact me directly.

Sincerely,

CENTEC ENGINEERING, INC.

Steven Collins



Steven N. Collins, REA
Principal
Project Manager

CENTEC engineering

Environmental Assessments and Solutions

PHASE I

ENVIRONMENTAL ASSESSMENT

FOR THE EVALUATION OF

POTENTIALLY HAZARDOUS MATERIALS

- For property located at -

15000 EAST NELSON AVENUE

CITY OF INDUSTRY, CALIFORNIA 91746

CENTEC PROJECT #123175

- Prepared for -

NORTHERN TRUST BANK OF CALIFORNIA N. A.

- Prepared by -

CENTEC ENGINEERING, INC.
4299 MacArthur Boulevard, Suite 107
Newport Beach, California 92660
(949) 476-8922
Steven N. Collins, President

January 19, 2004

TABLE OF CONTENTS

EXECUTIVE SUMMARY

INTRODUCTION 1
- Scope of Work
- Sources of Information

SITE DESCRIPTION AND HISTORY 2
- Location
- Construction History
- Historical Aerial Photograph Review
- Zoning
- Adjacent Property Users
- MAP A - Site Location
- MAP B - Assessor's Map

GEOLOGY AND HYDROGEOLOGY 4

ON-SITE INSPECTION 5
- Description of Use
- Construction Details
- Hazardous Materials Considerations
  - Asbestos, PCB's, Underground Storage Tanks, etc.

REVIEW OF GOVERNMENT AGENCIES AND PUBLIC RECORDS 8

KNOWN SOURCES OF OFF-SITE CONTAMINATION 9
- Vista Map of Sites Within One-Quarter Mile
- Vista Summary "Site Inventory" Report

CONCLUDING REMARKS 10
- Limitations

APPENDIX
- TABLE 1 - List of Agencies and Contacts
- PHOTOGRAPHS - Subject Property
- TABLE 2 - Historical Aerial Photograph Review
- MAP C - Locations of Oil and Gas Wells
- EXHIBIT 1 - Information Pertaining to USTs
- EXHIBIT 2 - Vista Site Assessment Report

INTRODUCTION

Centec Engineering is pleased to submit the following information in response to written authorization from Northern Trust Bank of California N. A. to provide a Phase I Environmental Assessment for property located at 15000 East Nelson Avenue, City of Industry, California 91746. The scope of services authorized includes a preliminary environmental assessment of the property in order to identify any potential areas of environmental concern or contamination.

The results of this study are based on information obtained from the following sources:

- Visual inspection of the property and adjacent areas
- Vista Information Solutions, Inc. "Site Assessment Report" for the subject property, dated December 18, 2003
- Versar, Inc., "Environmental Exit Inspection, Great Dane Trailers, Inc., 15000 E. Nelson Avenue, City of Industry, California," July, 29, 1998
- A portion of Western Environmental Services, Inc., "Report, Groundwater Discovery Well, Installation and Sampling, 15006 Nelson Avenue, City of Industry, California,"1989
- Western Environmental Services, Inc., "Environmental Site Assessment and Preliminary Remedial Action, Edna Incorporated, Industry California," July 20, 1988
- City of Industry, Administrative Offices
- County of Los Angeles Building and Safety Department
- County of Los Angeles Fire Department
- County of Los Angeles Department of Health Services
- County of Los Angeles Assessor's Office
- San Gabriel Basin Water Quality Authority
- University of California at Los Angeles, Department of Geography Air Photo Archives
- California State University Northridge, Geography Map Library Sanborn Fire Insurance Map Collection
- South Coast Air Quality Management District
- California Environmental Protection Agency - Department of Toxic Substances Control
- California Water Quality Control Board - Los Angeles Region
- California Waste Management Board
- California Department of Conservation - Division of Oil & Gas
- California Division of Mines & Geology
- California Governor's Office of Planning & Research
- United States Environmental Protection Agency

A list of specific agencies and individuals contacted is included in Table 1 in the Appendix.

SITE DESCRIPTION AND HISTORY

The subject property consists of an irregular-shaped parcel totaling approximately 6.15 acres currently developed as a truck and trailer dispatch and repair center. The property is located on the south side of Nelson Avenue, about 500 feet east of California Avenue, bounded on the west by the concrete-channelized Puente Creek and on the south by a railroad right-of-way and Valley Boulevard, as shown on the Site Location map (Map A) on the following page. It can be found in the Los Angeles County Assessor's Map Book 8208, Page 11, Parcel 28, as shown on the Assessor's Map (Map B) on the following pages.

A history of the subject property was ascertained from records reviewed at the County of Los Angeles Building Department, the County of Los Angeles Department of Public Works (DPW), historical aerial photographs, and historical USGS Maps. (A request for Sanborn Fire Insurance Maps with the California State University Northridge Geography Map Library indicated no Sanborn coverage was available for the site vicinity.) According to the available historical aerial photographs reviewed and the documents on file at the Building Department, the subject property area included the adjacent property to the east and included the addresses 15002, 15006 and 15010. It was either under cattle feed lot use or a dairy from prior to 1936 through 1960, when permits indicated development of the entire property as a lumber yard. After construction of a mill shed and sawdust bins, no permit activity was noted until 1980 when permits for electrical work indicated that Dooley Forest Products was continuing to occupy the property. The property appears to have been divided into its current configuration (separate from 15006 East Nelson) in 1981 based on permits issued to Edna Inc. for drainage and grading and the demolition of some buildings. Permits from 1988 indicated demolition of buildings and plumbing and electrical work on the current subject property. These permits were issued to both Edna Inc. and Great Dane. (Permits for 15006 East Nelson from 1989 and 1990 were issued to American Brass and Iron, and later permits were issued to UPS.) Great Dane appears to have used the subject property for trailer parts, service and repair until approximately 1998 when the current occupant, Pacific Motor Trucking, moved in. There were no indications of illicit dumping or other unauthorized uses of the subject property in the available records reviewed. No unusual conditions were visible in the general vicinity of the property in any of the historical aerial photographs reviewed, a complete list of which can be found in the Appendix.

The Versar report from 1998 is an Exit Inspection for Great Dane. One section of the report says "A 3,500-gallon underground gasoline storage tank (UST) was installed in approximately 1960 by the former occupant, Dooley Lumber. The UST's location is approximately 30 feet east of the existing service building. According to Great Dane's interviewed personnel, this UST was never used by Great Dane Trailers, Inc. In its 1996 report, Clayton recommended a subsurface investigation to evaluate potential impact from this UST at the subject property. This tank is believed to still be located at the subject property. There is no evidence that any subsurface investigation has been performed as recommended by Clayton, and therefore, subsurface conditions



CENTEC engineering

MAP A

SITE LOCATION

SCALE (in feet)

0 2000 4000

N

Property located at
15000 East Nelson Avenue
Industry, California 91744

SOURCE: USGS 7.5 TOPOGRAPHIC MAP
BALDWIN PARK QUADRANGLE

Centec Project #123175

SITE LOCATION

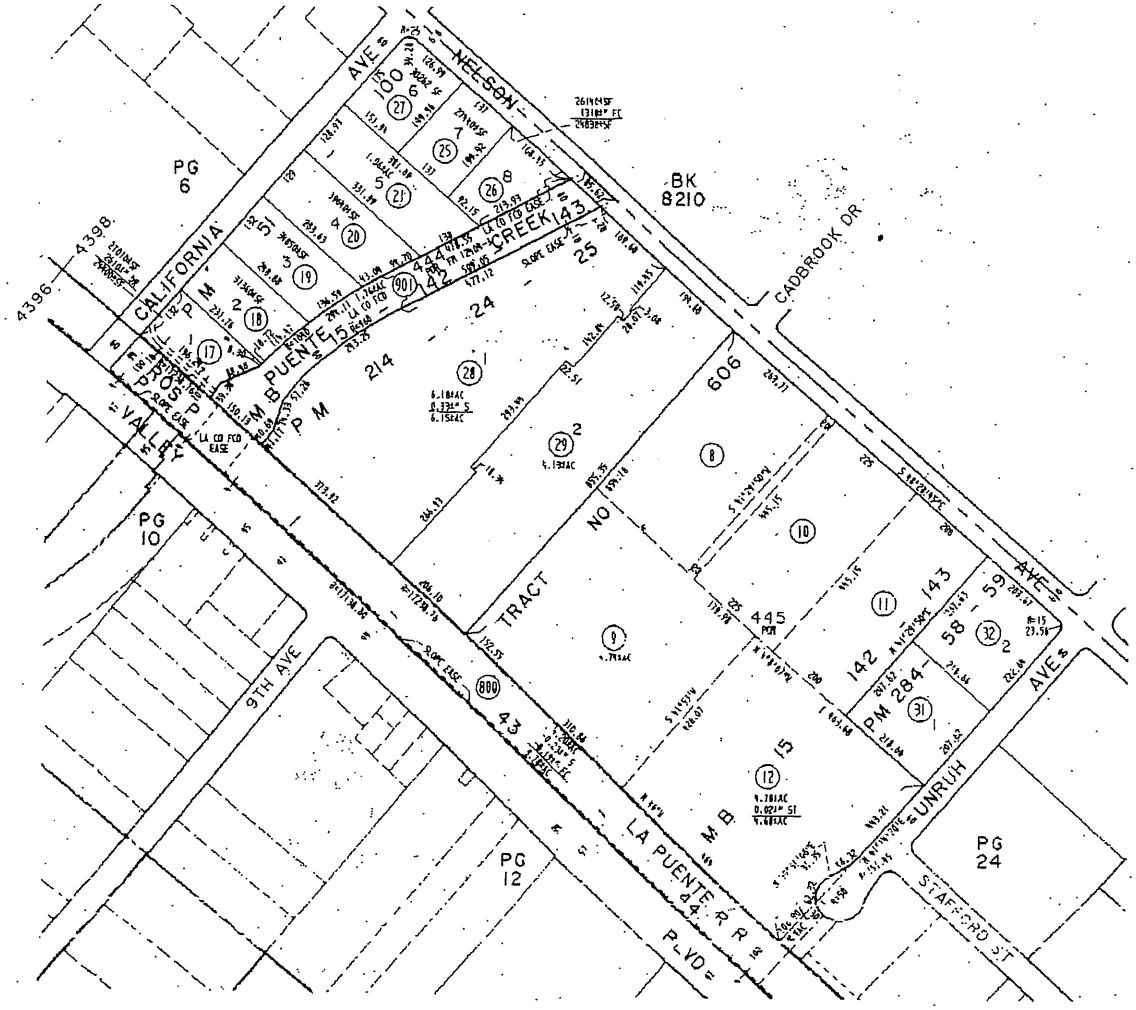

CENTEC engineering

MAP B

SCALE (in feet)

0 400 800

ASSESSOR'S MAP

N

Property located at
15000 East Nelson Avenue
Industry, California 91744

SITE LOCATION

SOURCE: LOS ANGELES COUNTY

Centec Project #123175

near this UST remain unknown." Centec's review of maps and records for the subject property and the neighboring property to the east (which at one time was part of the entire Dooley property) did not suggest that the UST from 1960 was installed on the current subject property. It appears to have been installed on the property to the east, based primarily on the plot plan accompanying the installation permit, the configuration of on-site buildings in an aerial photograph from 1963 (there does not appear to be another configuration of an office with a nearby garage 20 feet to the southeast elsewhere on the property, other than at the northwest corner of the now-adjacent property to the east), the lack of a known UST or dispenser island on the subject property, the fact that the permit was issued to 15010 Nelson Avenue, and the fact that four USTs were removed from the adjacent eastern property in 1988, one of which was of 3,500 gallons in size. For reference, copies of pertinent items regarding the USTs are included in Exhibit 1 of the Appendix. Although it is Centec's opinion that the 3,500-gallon UST was actually installed on and removed from the adjacent property to the east, there is still some ambiguity (the installation plot plan indicates the UST was "200 yards" south of Nelson Avenue, whereas 200 feet would have matched the approximate location of the USTs removed in 1988) and further efforts to locate an existing UST may be prudent.

The property is zoned M-1, a City of Industry designation for industrial purposes. Property users adjacent to the subject property include multi- and single-family housing across Nelson Avenue to the north, Scully National Leasing and ABI Foundry to the east, used car sales, Bob's Burgers and a mobile home park across the railroad right-a-way and Valley Boulevard to the south, an import business, MacDowell Forms, a public scale, and various light -industrial businesses across La Puente Creek to the west, and a Head Start children's center, vacant land and Puente Creek across Nelson Avenue to the northwest. Scully National Leasing has registered underground storage tanks (USTs) and is a listed location of contamination. Some of the other businesses in the area may use hazardous materials. Please refer to the "Known Sources of Off-Site Contamination" section of this report for information regarding properties of known environmental concern within a one-mile radius of the subject property.

GEOLOGY AND HYDROGEOLOGY

The subject property is situated approximately 300 feet above mean sea level, adjacent to Puente Creek and about 2,000 feet north of the San Jose Creek. San Jose Creek, now a cement-lined channel, runs through the canyon formed between the San Jose Hills to the north and the Puente Hills to the south.

The general stratigraphy of the area consists of the upper Miocene Age Puente Formation at shallow depths, which is overlain by alluvial deposits of Recent Age. The Puente Formation consists of well bedded siltstone, shale, and sandstone, while the overlying alluvial deposits consist of poorly consolidated sand, clay, and gravel. Exploratory borings in the vicinity have shown the depth of subsurface contact between the Puente Formation and the overlying alluvium varies from approximately 15-30 feet, and is very irregular (Bortugno, 1986).

Groundwater beneath the site is perched on the bedrock of the essentially non-water bearing Puente Formation. Surface irregularities of the Puente Formation control the depth and thickness of the overlying perched groundwater. It appears the depth to this bedrock increases from east to southwest, and that the local groundwater gradient is generally to the west and southwest, following the surface flow of the San Jose Creek. Depth to this perched groundwater can vary, dependent primarily on seasonal rainfall, but can generally be expected at 70-80 feet below ground surface (bgs) where it was measured in the early 1990's in a groundwater monitoring well installed on the adjacent property to the east.

ON-SITE INSPECTION

The subject property and the surrounding vicinity were inspected by Centec personnel on January 8, 2004. Photographs of the property are included in the Appendix for reference.

The subject property consists of an irregular-shaped parcel totaling approximately 6.15 acres currently developed as a truck and trailer dispatch and repair center. There are four buildings on-site. The northern-most building is a wood-frame and stucco construction which at one time was a house, and has been converted to offices and dispatch areas for drivers. It is set on a concrete foundation. Floors are covered with carpet and 12" square vinyl tiles. Ceilings are covered variously with 12" square acoustic tiles, lowered T-bar grids with 2' by 4' acoustic tiles and insets for fluorescent lights, and painted drywall or lath and plaster. The roof appears to be covered with asphalt shingles. The main service building at the center of the property is wood-framed and sided, with no ceilings, just open to the deck. The floors are bare concrete and the roof appears to be asphalt-shingled. The sales building at the southeastern corner of the property is also wood-framed and sided with an asphalt-shingled roof. The northern portion of this building has been designed as a two-story office building and the ceilings have lowered T-bar grids with 2' by 4' acoustic tiles and insets for fluorescent lights, floors appeared to be carpeted, and walls appear to be drywall. The southern section of the building is actually open-sided with the eastern half a truck-high concrete dock, and the western half an asphalt-paved space. There is a stack at the southeastern corner of the building where a spray-booth had formerly been. The offices on the north side of the building appear to be completely vacant, the truck-high dock appears to have gathered items which may not be immediately useful, but are not to be disposed of yet. The west side of the shelter has fenced and locked areas for tire storage.

Because of the age of the buildings (pre-1980), it is possible that building materials contain asbestos, however no damaged friable or non-friable materials suspected of containing asbestos were noted during the on-site inspection. Asbestos does not appear to be a significant issue of concern relative to a perceived asset value, and no samples were collected for analysis. Prior to any planned demolition or an extensive remodel of the building, a thorough asbestos inspection should be undertaken. No stored lead-based paints were noted during inspection of any of the buildings, although the age of the buildings may suggest the possible use of lead-based paint. However, no sampling or laboratory analyses were completed during this investigation to verify the presence or absence of lead in any building materials.

The subject property is currently occupied by Pacific Motor Trucking (PMT) a business that repairs trucks and car-carrier trailers. They also formerly used the property to dispatch drivers, but that now takes place at another location. The administration and former dispatch and current employee break areas are in the building at the northeast corner of the property. This is a former house, but was converted to offices in approximately 1960 when the subject property was in use as a lumber yard. (This

building was actually divided in half when the property was subdivided into two distinct parcels in 1981.) No hazardous materials are in use in the office. Just south of the office building are two cargo containers and a small wood-frame building for secure storage of supplies. The building at the center of the property is used for the service bays for the trucks and trailers. There are no in-ground hoists in any of the bays, and it appears that housekeeping in the individual bays has a high priority. There were very few areas of spills or stains. Hazardous materials are stored at both the east and west sides of the service building. Aerosol cans of spray lubricants and paints are kept within a fenced and locked section of the building where other parts are also stored. The west side of the building had been a truck wash area at one time, and there are concrete berms around it which kept the wash water inside and flowing to the clarifier on-site. The space is currently used for storage of new and used oil and anti-freeze, as well as grease, and parts washers. Some spillage has occurred, evident in the absorbent near some of the 55-gallon drums, but it is a relatively small amount of spillage, and none appears to have flowed out of the building. (The clarifier no longer functions. It was filled with cement in 1998, so none of the hazardous materials spills flow through the drains.) The waste oil is removed from the property by Applied Waste Management, the drained oil filters are removed by Asbury, and the waste anti-freeze is removed by Toxguard, which recycles it. The wastes are removed at least every 90 days, although it usually removed more frequently. Some of the hazardous material containers are set on pallets (sometimes used as a secondary container), but the entire space can be perceived as secondary containment due to the concrete berms enclosing the area.

The former clarifier is located off of the south side of the service building. It is clearly filled with concrete. There are metal cages for welding gasses tanks, clearly labeled for full and empty tanks located along the south side of the service building. A caged compressor is housed along the west side of the service building. There is a drain near this compressor area that leads directly to Puente Creek. PMT has taken the precaution of surrounding the drain with a large absorbent "sock" to prevent oil from flowing into the creek. There is another drain near the southwestern side of the property which also has this protection.

The southeastern building was described above. The space that formerly held the spray booth did not evince areas of staining. There is a 55-gallon drum on the elevated concrete dock area which appears to be full of something, and should be appropriately disposed of.

Most of the rest of the property is asphalt-paved and used for parking the car-carrier trailers, some with the trucks attached. The asphalt did not appear to be in excellent condition, but there were no obvious areas of significant staining or soil showing through. There is an area along the southeastern corner of the property that has a rail siding, and is currently grass-covered. An access-way to the sewer is situated in this grass area. It does not appear that there have been spills of hazardous materials in this area. The plants appear healthy and growing. The planned landscaping is situated on the north side of the property, along East Nelson Avenue. This landscaping

includes specimen trees, ivies, some shrubs, and grasses and weeds that do not appear to be well-maintained, but do not appear to have harm from toxic dumping or hazardous materials abandonment. The trash bin did not evince abandoned questionable wastes.

Pad- and pole-mounted Southern California Edison (SCE) transformers serve the property. No stains or signs of leakage were noted on the ground around or below the poles. SCE maintains that it is "highly unlikely that the transformers contain polychlorinated biphenyl (PCB) at concentration levels requiring special management under the Environmental Protection Agency's (EPA) rules. Federal law has prohibited the manufacture of transformers utilizing PCB since 1977. In addition, SCE has never specified the purchase of distribution transformers utilizing PCB as the insulation/cooling fluid exclusively. In a statistically valid test of over 20,000 SCE distribution transformers, we determined that the concentration of PCB in the mineral oil is less than 50 parts per million (ppm) in over 96 percent of the units. The mineral oil in the 4 percent that tested above 50 ppm is generally below 100 ppm." The EPA defines less than 50 ppm as "non-PCB."

There was no documentary or physical evidence of any current or former wells, sumps, ditches, groundwater monitoring wells, or pits on the property that could be utilized as conduits for contamination. No posted historical landmark properties or buildings were noted in the vicinity of the subject property. No electricity transmission lines were noted in the vicinity of the subject property. There was evidence of sensitive environmental receptors such as wetlands, marshes, endangered species, etc., in the vicinity, in that the subject property is immediately adjacent to the Puente Creek, listed species could exist in the open areas near the subject property, and there are residences and a school almost immediately adjacent to the subject property to the north.

Radon is generally not considered a significant area of concern for Southern California and has not been tested for in the course of this investigation. A 1990 study by the State of California Department of Health Services, in conjunction with the EPA, concluded that California ranks as the third lowest state in the country for percentage of dwellings exceeding the recommended action level for radon. The study also concluded that Southern California generally has an even lower incidence and likelihood of elevated levels of radon than the rest of the state.

REVIEW OF GOVERNMENT AGENCIES AND PUBLIC RECORDS

Records on the property were reviewed at the **County of Los Angeles Building and Safety Department**. Records for the addresses 15000, 15002, 15006 East Nelson Avenue were reviewed. No record folder for 15010 East Nelson Avenue was located. The records covered 1937 through 2000. Most of the construction activity identified in the file was discussed in the "Site Description and History" section of this report.

A request to review all pertinent information on the property was made to the **County of Los Angeles Fire Department Fire Prevention Section** through the **County of Los Angeles Department of Health Services** (DHS). The DHS responded that there were no records located for the subject property address.

Records were reviewed at the **County of Los Angeles Department of Public Works Underground Tank Unit** (DPW) for the address 15006 East Nelson Avenue because it and the subject property had once been one parcel. The information available documented removal of four USTs from 15006 East Nelson Avenue, however there were also documents relating to the entire property prior to its division. The records covered 1987 through 1994.

Records of permits and violations were requested from the **South Coast Air Quality Management District** (AQMD). The AQMD forwarded a blank Equipment List for The Truck Wash from 1991 and an Equipment List showing an inactive permit for a paint spray booth issued to LA Great Dane in 1989. The notes from the inspector who visited in 2002 said that "The company [LA Great Dane] is out of business. Current occupant is Pacific Motor Trucking. . . . The company repairs auto carriers. The business is essentially a machine shop. No current AQMD issues." No Notices of Violation or Notices to Comply were located for the subject property address.

A request was made to view all pertinent files on the property with the **State of California Environmental Protection Agency - Department of Toxic Substances Control** (DTSC). No records were located for the subject property address.

A review of oil and gas well maps with the **State of California Department of Conservation, Division of Oil and Gas**, revealed no wells on or near the subject property. Map C in the Appendix shows the site and vicinity.

The subject property is not found on public records as a known source of contamination by tank leaks or other unauthorized forms of hazardous material releases. Please refer to the following section of this report for our in-depth review of known cases of contamination located within one mile of the subject property.

KNOWN SOURCES OF OFF-SITE CONTAMINATION

Centec requested and received a database report on known or potential sources of off-site contamination in the vicinity of the property from Vista Information Solutions, Inc. (Vista) in San Diego, California. The Vista database searched federal, state, and local lists of public information, according to appropriate ASTM standards, to identify and geographically locate sites of concern within a maximum radius of one mile of the subject property.

The Vista report identified nine different sites within a ¼-mile radius of the subject property as a source of contamination from leakage of underground storage tanks (USTs), process spillage, CERCLIS site, or a landfill. Numerous other sites are identified as users of USTs or generators of hazardous waste, but not as sources of contaminations. The closest site is adjacent to the east side of the subject property, Edna, Inc.(shown as #2 on the Vista lists and maps). Contamination was discovered during an apparent tank replacement program (there are currently fuel dispensers on the subject property). Contamination of the soil was detected, remediated, and the case was "closed" in 1993. Because only soil was reported as impacted by the leak, it is considered unlikely that the subject property would be significantly impacted by this case. Six of the other leaking UST sites reported within the ¼-mile radius of the subject property affected "soil only" and the other two affected groundwater, but all have been remediated and "closed" by the regulatory agencies and are generally considered too distant to present a likely impact to the subject property. A "landfill" listing (#7B) is a routine identification as an active waste tire collection point, and the CERCLIS site (#5A) was investigated in 1992-1993, possibly in association with its leaking UST that was remediated and "closed" by 1993.

There is a National Priorities List "Superfund" area in the vicinity identified as the San Gabriel Groundwater Basin 4. It is a solvent-contaminated plume of valley floor groundwater that stretches along the axis of San Jose Creek through much of the City of Industry. The groundwater is contaminated with trichloroethylene (TCA), perchloroethylene (PCE), and carbon tetrachloride (CTC) from years of industrial abuses. The plume is fairly well documented from Nogales Street on the east to Puente Avenue on the west, a distance of approximately seven miles, and is generally less than ½ mile wide. The subject property is situated on the northwestern extreme of the west-flowing plume. Responsible and potentially responsible parties have been generally identified and include several large manufacturing and chemical facilities (i.e. Dupont and Teledyne Casting) east (upgradient) of the subject property. It does not appear that any of the current or previous occupants of the subject property have been identified as a PRP or contributor to the contamination, nor does the history of the property suggest a likelihood of any implication with the contamination. Remedial efforts are scheduled to begin in a few years under a cooperative arrangement with the EPA, the State of California and local water regulatory agencies.

A summary of the Vista findings and a map showing the identified site locations within the critical ¼-mile radius of the subject property are included on the following pages. The entire Vista report, including site location maps, is included in Exhibit 2 in the Appendix.

SITE ASSESSMENT REPORT

Map of Sites within 1/4 Mile

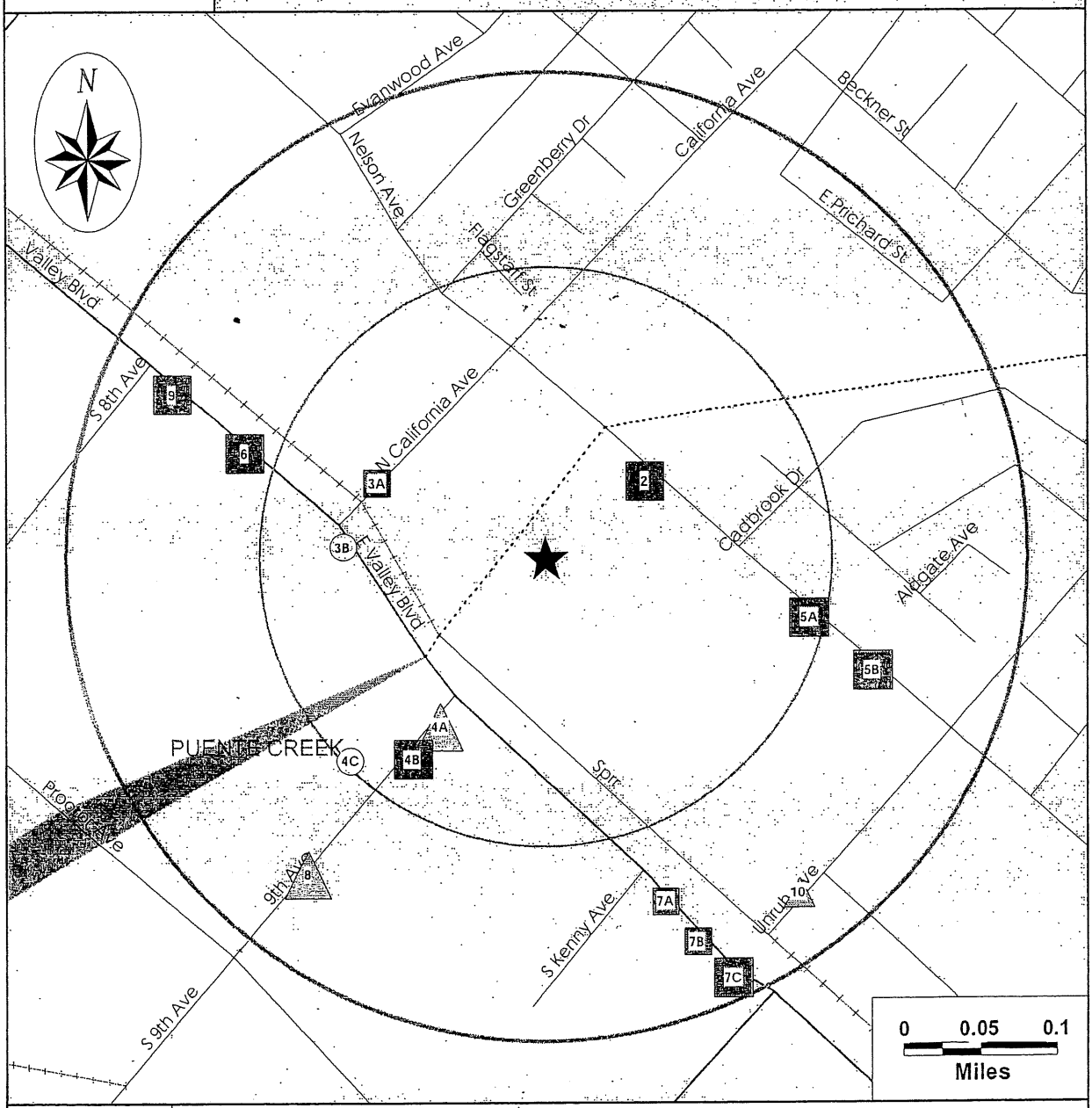

Subject Site	Category: Databases Searched to:	A 1 mi.	B 1/2 mi.	C 1/4 mi.	D 1/8 mi.
★	Single Sites	◆	■	△	⋯
	Multiple Sites	◆	■	△	○
		NPL, SPL, CORRACTS (TSD)	CERCLIS\ NFRAP, TSD, LUST, SWLF, SCL	UST	ERNS, GENERATORS

Highways and Major Roads
Roads
Railroads
Rivers or Water Bodies
Utilities

For More Information Call VISTA Information Solutions, Inc. at **1 - 800 - 767 - 0403**

Report ID: **000123175**

Date of Report: **December 18, 2003**

SITE ASSESSMENT REPORT

SITE INVENTORY

MAP ID	PROPERTY AND THE ADJACENT AREA (within 1/8 mile)	VISTA ID DISTANCE DIRECTION	A				B					C		D					
			NPL	CORRACTS	TSD CORRACTS	SPL	SCL	CERCLIS/NFRAP	TSD	LUST	SWLF	UST	AST	ERNS	LG GEN	SM GEN	SPILLS	NOTIFIERS
1	SAN GABRIEL VALLEY (AREA 4) STIMSON AVE OLD VALLEY BLVD LA PUENTE, CA 91744	367389 0.00 MI	X															
2	EDNA ,INC 15006 E NELSON LA PUENTE, CA 91746	1183789 0.02 MI NE								X		X						
2	TRUCK WASH THE 15000 NELSON LA PUENTE, CA 91744	1269014 0.03 MI NE														X		
3A	BARR LUMBER CO 127 N CALIFORNIA LA PUENTE, CA 91746	1259796 0.06 MI W								X		X						
3B	SUPERIOR AUTO BODY 14900 VALLEY BLVD LA PUENTE, CA 91746	413052 0.07 MI W														X		
4A	PERFORMANCE PART EXCHANGE 114 S 9TH AVE UNIT C LA PUENTE, CA 91746	4865920 0.07 MI SW																X
4A	SWINERTON WALBERG CO 114 S 9TH LA PUENTE, CA 91746	415702 0.07 MI SW										X						
4B	EAGLE HEAD SHOP 138 S 9TH AVE LA PUENTE, CA 91746	64949162 0.09 MI SW														X		
4B	MISSION MOTOR LINES 150 S. 009TH AVE LA PUENTE, CA 91746	5771053 0.10 MI SW								X								
4B	BARTZ AUTO CENTER 162 S 9TH ST STE A LA PUENTE, CA 91746	6508952 0.10 MI SW														X		
4C	PERFORMANCE PART EXCHANGE 136 S 9TH ST LA PUENTE, CA 91746	6508951 0.12 MI SW																X
5A	BROUGH INDUSTRIES INC. 15100 E. NELSON AVE. LA PUENTE, CA 91744	3200056 0.11 MI E						X										
5A	TECHALLOY CO INC 15100 E NELSON LA PUENTE, CA 91744	418490 0.11 MI E								X		X						

MAP ID	PROPERTY AND THE ADJACENT AREA (within 1/8 mile)	VISTA ID DISTANCE DIRECTION	A				B					C		D					
			NPL	CORRACTS	TSD CORRACTS	SPL	SCL	CERCLIS/NFRAP	TSD	LUST	SWLF	UST	AST	ERNS	LG GEN	SM GEN	SPILLS	NOTIFIERS
5A	WOLSEY CO 15110 E NELSON AVE LA PUENTE, CA 91744	1600858 0.12 MI E														X		

MAP ID	SITES IN THE SURROUNDING AREA (within 1/8 - 1/4 mile)	VISTA ID DISTANCE DIRECTION	A				B					C		D					
			NPL	CORRACTS	TSD CORRACTS	SPL	SCL	CERCLIS/NFRAP	TSD	LUST	SWLF	UST	AST	ERNS	LG GEN	SM GEN	SPILLS	NOTIFIERS
5B	1X RANKIN FAMILY TRUST 15150 NELSON AVE LA PUENTE, CA 91744	6848628 0.16 MI E								X								
5B	RANKIN OVERHEAD DOOR INC 15150 E NELSON LA PUENTE, CA 91746	347021 0.16 MI E										X				•		
6	ABANDONED PROPERTY 14854 E VALLEY LA PUENTE, CA 91744	4025082 0.15 MI W										X						
6	HENRY HATA 14854 VALLEY LA PUENTE, CA 91744	1589296 0.15 MI W								X								
7A	HADDICKS TOWING, INC 15120 E VALLEY BLVD LA PUENTE, CA 91744	184456 0.17 MI SE								X		X				•		
7B	RENES TIRES 15156 VALLEY BLVD LA PUENTE, CA 91746	7500073 0.21 MI SE									X							
7C	OSCAR TIRES 15156 E VALLEY INDUSTRY, CA 0	4025084 0.24 MI SE										X						
7C	RENES TIRE SERVICE 15156 VALLEY BLVD, E LA PUENTE, CA 91746	7057055 0.24 MI SE								X								
8	PHYSICIANS FORMULA COSMETICS 230 S 009TH INDUSTRY, CA 0	4015499 0.19 MI SW										X						
8	GOE ENGINEERING 250 S 009TH INDUSTRY, CA 0	4015501 0.20 MI SW										X						
9	CA-005 14804 E VALLEY BLVD LA PUENTE, CA 91746	5605785 0.20 MI W											X					
9	HERTZ PENSKE 14804 E VALLEY FULLERTON, CA 92640	4025081 0.20 MI W										X						

MAP ID	SITES IN THE SURROUNDING AREA (within 1/8 - 1/4 mile)	VISTA ID / DISTANCE / DIRECTION	A				B					C		D				
			NPL	CORRACTS	TSD CORRACTS	SPL	SCL	CERCLIS/NFRAP	TSD	LUST	SWLF	UST	AST	ERNS	LG GEN	SM GEN	SPILLS	NOTIFIERS
9	HERTZ-PENSKE TRUCK LEASING INC 14804 VALLEY BLVD LA PUENTE, CA 91746	931495 0.21 MI W								X								
10	VSI SCREWCORP 135 N UNRUH LA PUENTE, CA 91744	1217385 0.21 MI SE										X						

MAP ID	SITES IN THE SURROUNDING AREA (within 1/4 - 1/2 mile)	VISTA ID / DISTANCE / DIRECTION	A				B					C		D				
			NPL	CORRACTS	TSD CORRACTS	SPL	SCL	CERCLIS/NFRAP	TSD	LUST	SWLF	UST	AST	ERNS	LG GEN	SM GEN	SPILLS	NOTIFIERS
11	L.A. COUNTY ROAD D. TS # 116 14959 E.PROCTOR AVE. LA PUENTE, CA 91744	1194445 0.26 MI SW									X							
11	CACIQUE INC. 14940 PROCTOR AVE E LA PUENTE, CA 91746	3768025 0.28 MI SW								X								
12	E W SMITH CHEMICAL COMPANY 15020 EAST PROCTOR AVE LA PUENTE, CA 91746	384456 0.30 MI SW								X		•						
12	ENGINEERED STORAGE SYSTEM 15034 PROCTOR LA PUENTE, CA 91746	1194805 0.30 MI SW								X								
13	1X LANE STANTON VANCE LUMBER COMPANY 14710 NELSON AVE LA PUENTE, CA 91744	5402287 0.30 MI NW								X								
14	ACORN ENGINEERING CO 1505815125 PROCTOR AVE LA PUENTE, CA 91744	1183774 0.32 MI S								X		•						
15	BOB'S MASONRY 225 S. TURNBULL CNYN RD HACIENDA HEIGHTS, CA 91745	1589136 0.34 MI S								X								
16	HEARTLAND INDUSTRIES 425 SOUTH 9TH AVE LA PUENTE, CA 91746	517980 0.42 MI SW						X										
16	AEROSOL SERVICES CO 425 S 009TH LA PUENTE, CA 91746	1591274 0.42 MI SW								X		•						
17	LUCAS SITE 14724 EAST PROCTOR AVENUE LA PUENTE, CA 91746	465049 0.43 MI W						X		X		•		•	•			
18	SUNSET FUEL STOP (FORMER) 322 SUNSET AVE N LA PUENTE, CA 91744	6947984 0.44 MI NW								X								

MAP ID	SITES IN THE SURROUNDING AREA (within 1/4 - 1/2 mile)	VISTA ID / DISTANCE / DIRECTION	A				B					C		D				
			NPL	CORRACTS	TSD CORRACTS	SPL	SCL	CERCLIS/NFRAP	TSD	LUST	SWLF	UST	AST	ERNS	LG GEN	SM GEN	SPILLS	NOTIFIERS
19	MACKLANBURG-DUNCAN 15275 PROCTOR HACIENDA HEIGHTS, CA 91745	5356809 0.46 MI S								X								

MAP ID	SITES IN THE SURROUNDING AREA (within 1/2 - 1 mile)	VISTA ID / DISTANCE / DIRECTION	A				B					C		D				
			NPL	CORRACTS	TSD CORRACTS	SPL	SCL	CERCLIS/NFRAP	TSD	LUST	SWLF	UST	AST	ERNS	LG GEN	SM GEN	SPILLS	NOTIFIERS
20	APPLIED SOLAR ENERGY CORP 15251 E DON JULIAN RD LA PUENTE, CA 91746	24435 0.64 MI S	X											•				•
21	QUEMETCO INC 720 S 7TH AVE LA PUENTE, CA 91746	344505 0.96 MI W			X		•	•						•	•			

CONCLUDING REMARKS

Generally, we conclude there are no compelling reasons to indicate that the subject property, consisting of an irregular-shaped parcel totaling approximately 6.15 acres currently developed as a truck and trailer dispatch and repair center, located at15000 East Nelson Avenue, City of Industry, California 91746, is, or has been adversely impaired by significant hazardous material contamination. However, records indicated installation of a 3,500-gallon underground storage tank (UST) on or adjacent to the subject property in 1960. An extensive review of available maps and records could not substantively affirm or deny the existence or possible location of this UST, although the preponderance of available information suggests the UST was installed on and removed from the adjacent property to the east. A physical investigation may be warranted to more confidently confirm the absence or presence of the UST. No other actions appear necessary at this time. Removal of the UST if it is on-site will be appropriate. These conclusions are evident after a review of the property itself, a review of current and historical records available at this time, and a review of possible impacts on the property from off-site conditions.

This Phase I Environmental Assessment was performed in accordance with generally and currently accepted environmental engineering principles and practices, including current ASTM standards. The findings of this Phase I report concerning the site should be considered a professional opinion based upon the data obtained during the investigation and should not be considered a definite statement that hazardous contamination is or is not present at the site. Any findings or recommendations concerning asbestos-containing materials should be considered limited in scope and are intended for preliminary screening purposes only. The conclusions made in this report are based on and in accordance with information obtained at this time from visual inspections of the property and from relevant federal, state, regional, and local agencies. Although Centec Engineering believes that the information contained herein is reliable, no guarantee is made as to the accuracy of information provided to Centec by others. This report was prepared for the use of **Northern Trust Bank of California N. A. and/or assigns**. Although Centec Engineering consents to the release of this report to other third parties at the discretion of **Northern Trust Bank of California N. A.**, Centec makes no warranty of any kind to other third parties and cannot be held liable for any reliance by other third parties upon the information contained herein.

Reviewed and Approved by:

CENTEC ENGINEERING, INC.

Steven Collins

Steven N. Collins, REA
Principal
Project Manager



APPENDIX

TABLE 1 - LIST OF AGENCIES AND CONTACTS

PHOTOGRAPHS - SUBJECT PROPERTY

TABLE 2 - HISTORICAL AERIAL PHOTOGRAPH REVIEW

MAP C - LOCATIONS OF OIL AND GAS WELLS

EXHIBIT 1 - INFORMATION PERTAINING TO USTS

EXHIBIT 2 - VISTA SITE ASSESSMENT REPORT

TABLE 1

LIST OF AGENCIES AND CONTACTS

CITY OF INDUSTRY	
Planning and Zoning	- (818) 333-2211
LOS ANGELES COUNTY	
Department of Building and Safety	- (818) 961-9611
Assessor's Office	- (213) 974-3211
Department of Health Services	- (213) 744-6751
Fire Department-Fire Prevention	- (213) 890-4129
SAN GABRIEL BASIN WATER QUALITY AUTHORITY	- (818) 859-7777
UPPER SAN GABRIEL VALLEY MUNICIPAL WATER DISTRICT	- (213) 283-2400
SOUTH COAST AIR QUALITY MANAGEMENT DISTRICT	- (909) 396-2000
WATER QUALITY CONTROL BOARD	
Los Angeles Region	- (323) 266-7500
UNIVERSITY OF CALIFORNIA AT LOS ANGELES	
Department of Geography	- (310) 206-8188
UNIVERSITY OF CALIFORNIA AT LOS ANGELES	
Young Research Library, Maps and Government Library	- Visited
CALIFORNIA STATE UNIVERSITY NORTHRIDGE	
Geography Map Library	- (818) 667-3465
STATE OF CALIFORNIA	
Environmental Protection Agency -	
Department of Toxic Substances Control	- (818) 551-2800 & (714) 484-5337
Waste Management Board	- (916) 322-3330
Division of Mines & Geology	- (916) 445-1825
Division of Oil & Gas	- (714) 816-6847
SOUTHERN CALIFORNIA EDISON	- (310) 608-5023



Looking southerly across Nelson Ave. toward the front (north side) of the subject property.



Looking south from the front entry toward the north side of the main service building.

Looking southwesterly from the east property line toward the sales and storage building (at left) in the southeast corner of the property, with open parking evident.



Looking northeast from the southwest corner of the property.



View of service bays along the north side of the main service building.

View of hazardous materials and wastes stored inside the west end of the service building.



Looking northwesterly from the southeast corner of the property, with the south and east sides of the sales and storage building evident.



of former storage and paint booth areas along the east side of the sales and storage building.



View of storage area along the west side of the sales and storage building.

TABLE 2

HISTORICAL AERIAL PHOTOGRAPH REVIEW

On January 16, 2004, Centec personnel reviewed historical aerial photographs at the University of California at Los Angeles -Spence Historical Aerial Photograph Collection in Los Angeles, California. Using a magnifying glass, over 300 photographs were searched for the subject property and any signs of prior use or contamination. The subject property appears on the following photographs:

DATE	DESCRIPTION	PHOTOGRAPH #
08/20/69	North of Pomona Fwy at 7th	E-58-186
08/20/69	North of Pomona Fwy on Turnbull	E-58-185
03/11/68	City of Industry, north of Pomona Fwy	E-58-184a
04/11/66	Sunset and Temple looking southwest	E-58-151
02/26/64	Valley and Hacienda looking west	E-58-119
04/16/63	City of Industry, N of UPRR on Turnbull	E-58-115
04/16/63	Industry north on 7th	E-58-114
01/07/63	E on Valley at Puente and Industry	E-58-90
01/04/59	La Puente looking west	E-58-50
01/04/59	La Puente looking north	E-58-49
11/01/58	La Puente looking west	E-58-46
10/28/55	N of Valley on Sunset, Puente area	E-58-19
07/21/55	E from El Monte/Basset area	E-58-17

An aerial photograph from 1965 in a book by Aerial Map Industries was also examined.

No signs of suspect prior use or contamination were found.

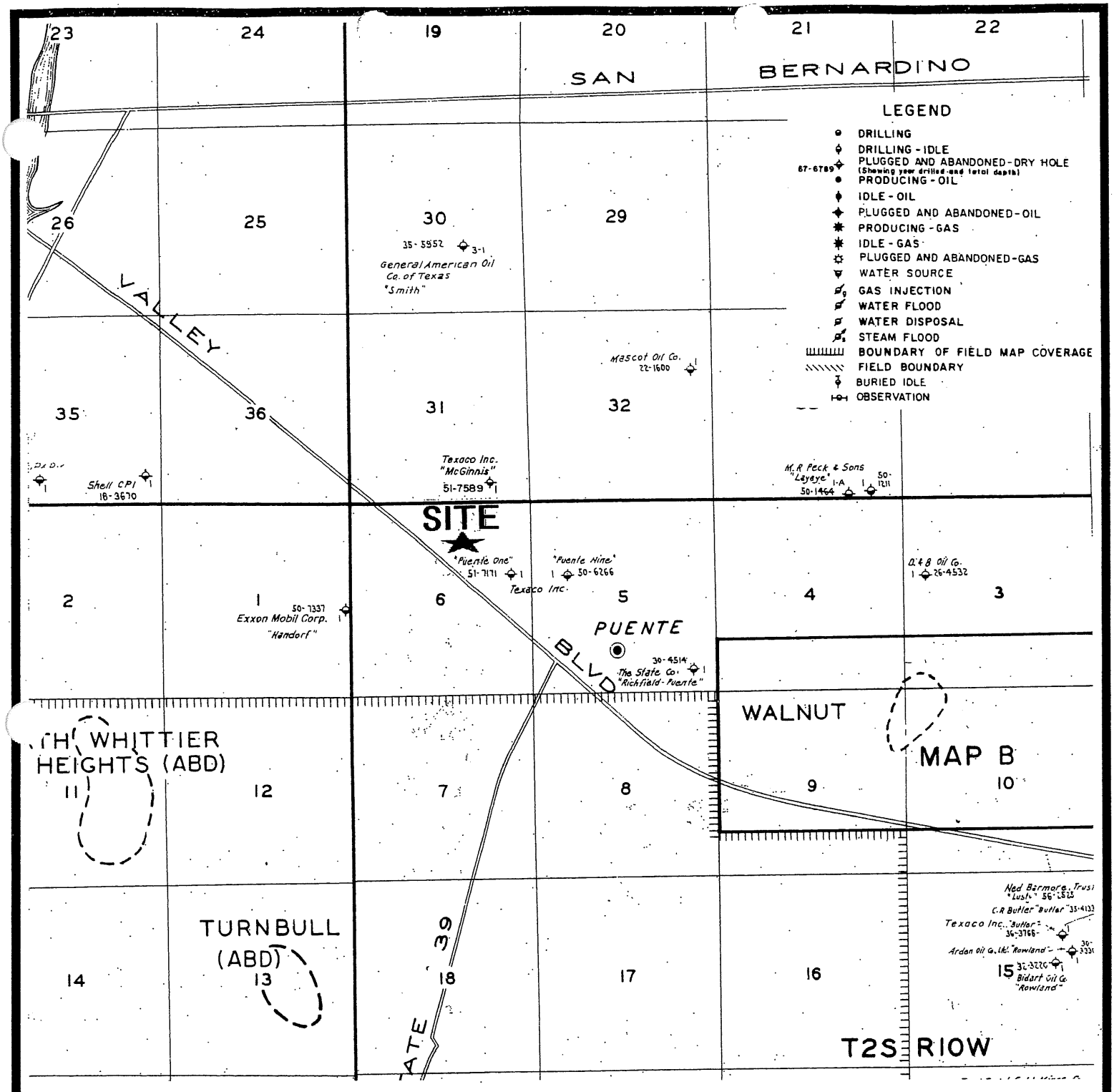

CENTEC engineering

MAP C

SCALE (in feet)

0 4000 8000

N

LOCATIONS OF OIL & GAS WELLS

Property located at
15000 East Nelson Avenue
Industry, California 91744

SITE LOCATION

SOURCE: CALIF. DEPT. OF CONSERVATION
DIVISION OF OIL & GAS MAP NO. W1-5

Centec Project #123175

EXHIBIT 1

INFORMATION PERTAINING TO USTS

AERIAL PHOTOGRAPH 4/16/63

Looking northerly, with Valley Blvd. along the bottom of photo, Nelson Ave. along the top, and Puente Creek at left. The subject property is shown in its prior use as a lumber yard while still one parcel with the adjacent eastern property. Four USTs were removed from the north portion of the east parcel in 1988.

CITY OF INDUSTRY
APPLICATION FOR BUILDING PERMIT

1

COUNTY OF LOS ANGELES
DEPARTMENT OF COUNTY ENGINEER
BUILDING AND SAFETY DIVISION
JOHN A. LAMBIE, COUNTY ENGINEER
CASSATT D. GRIFFIN, SUP'T OF BUILDING

BUILDING ADDRESS: 15000 E. NELSON AVE
LOCALITY: CITY OF INDUSTRY
NEAREST CROSS ST.: CALIFORNIA

DISTRICT NO.: 2-03 | GROUP: TANK | TYPE CONST.: | PROCESSED BY: [illegible]

STATISTICAL CLASSIFICATION: CLASS. NO. 23 DWELL. UNITS | SEWER MAP BK PG

MAP NUMBER: 2514-(a) | STATE HWY. YES (NO)

USE ZONE: M-1½ | SPECIAL CONDITIONS:

BUILDING SETBACK	YARD	HWY	STREET NAME	EXIST. WIDTH
FRONT P.L.			Nelson	60
SIDE P.L.				

FOR APPLICANT TO FILL IN

BUILDING ADDRESS: 15010 E. Nelson Ave
LOT NO.: 444 legal file | BLOCK:
TRACT: 606
SIZE OF LOT: 10½ AC | NO. OF BLDGS. NOW ON LOT:
USE OF EXISTING BLDG.: Res + Gar 2 Milling Sheds
OWNER: Bodo Land Co
MAIL ADDRESS: 7119 Telegraph Rd
CITY: LA 22 | TEL. NO.:
ARCHITECT OR ENGINEER: DOOLEY & Co LUMBER | TEL. NO.:
ADDRESS:
CONTRACTOR: Romac Oil Co. | TEL. NO. ED-77267
ADDRESS: 1122 Azusa Canyon Rd W. Covina

DESCRIPTION OF WORK

NEW ADD ALTER REPAIR DEMOLISH
SQ. FT. SIZE: 6'x15' Underground Tanks | NO. OF
USE OF STRUCTURE: Storage for gasoline

SIGNATURE OF APPLICANT: Milton Barnes
ADDRESS: 1122 Azusa Canyon Rd, W. Covina
VALUATION: $4.00

P.C. FEE $ | PMT. FEE $ 6.00 | Twice Fee

I HEREBY ACKNOWLEDGE THAT I HAVE READ THIS APPLICATION AND STATE THAT THE ABOVE IS CORRECT AND AGREE TO COMPLY WITH ALL COUNTY ORDINANCES AND STATE LAWS REGULATING BUILDING CONSTRUCTION.

SIGNATURE OF PERMITTEE: Milton Barnes
ADDRESS: Romac Oil Co.

INSPECTION RECORD

Appl. contacted FIRE PREVENTION BUREAU
OK to issue per Mr. Rope by phone
[illegible]

APPROVALS	DATE	INSPECTOR'S SIGNATURE
FOUNDATION: LOCATION FORMS, MATERIALS	Location of [illegible]	
FRAME: FIRE STOPS, BRACING, BOLTS	OK	
FURNACE: LOCATION, GAS VENT, DUCTS		
LATH, INT.		
LATH, EXT.		
HOUSE NUMBER CORRECT AND POSTED		
FINAL	3/24/61	[illegible]

CLYDE N. DIRLAM, PRINCIPAL STRUCTURAL ENGINEER

PLAN CHECK VALIDATION CK. M.O. CASH
PERMIT VALIDATION CK. M.O. (CASH)

[illegible] 15 10 6.00

[illegible]

1960 permit to install the UST on a 10½-acre parcel at 15010 E. Nelson Ave. finaled 3/24/61.



Hand-drawn Plot Plan accompanying UST installation permit, with Nelson Ave. on bottom (north). Indicates 3,500-gal. UST and pump island to be installed 30 feet east of garage (which is 20 feet southwest of office bldg.), but "200 yards" south of Nelson Ave.

15006 NELSON AVENUE
CITY OF INDUSTRY, CALIFORNIA
CHRONOLOGY OF ENVIRONMENTAL WORK

November 1987: Western Environmental Services (WES) drilled Angle Boring B1A beneath the waste oil tank south of the garage/warehouse. Chemical Research Laboratories Inc. (CRL) analyzed a soil sample from 5 feet below the tank for total petroleum hydrocarbons (TPH) by United States Environmental Protection Agency (USEPA) Method 8015 and for volatile organic compounds by USEPA Method 8240. The sample was found to have a TPH level of 5 milligrams per kilogram (mg/kg). No volatile compounds were present at detectable concentrations.

April 1988: Rudy's Service Station Equipment Maintenance, Inc. removed four underground storage tanks and an associated dispenser island. Three diesel tanks (capacities 3500 gallons, 4000 gallons, and 5000 gallons) and one 2000-gallon waste oil tank were removed. WES collected nine samples from the tank excavations and submitted them to CRL for TPH analysis by USEPA Method 418.1. TPH concentrations of up to 5400 mg/kg were detected in the soil samples from the diesel tanks area; TPH levels were below the detection limit in samples from the waste oil tank excavation.

May 1988: WES drilled two shallow hand-augered borings south of the shed. Soil samples were collected from a depth of 5 feet below ground surface (bgs) from each of these boreholes (Borings B2 and B3) and submitted to CRL for analysis for TPH by USEPA Method 8015 and for volatile organic compounds by USEPA Method 8240. No petroleum hydrocarbons or volatile compounds were present in the sample from Boring B2. The sample from Boring B-1 was found to have a TPH level of 1 mg/kg; no volatile compounds were present at detectable concentrations.

May/June 1988: WES drilled and sampled three borings to determine the extent and concentration of hydrocarbon contamination in soil near the former diesel tanks area. Boring B-2 was drilled to 45 feet bgs, and Borings B-3 and B-4 were drilled to 40 feet bgs. CRL used USEPA Method 418.1 to analyze soil samples collected at five-foot intervals from Borings B-2 and B-3 and at 10-foot intervals from Boring B-4. TPH levels were found to range from 2 mg/kg (Boring B-4, 10- and 20-foot samples) to 60 mg/kg (Boring B-2, 40-foot sample).

June 1988: Approximately 75 cubic yards of contaminated soil were excavated, spread on site, and aerated.

September 1988: WES collected samples from the treatment bed and submitted them to SCS Analytical Laboratory for analysis by USEPA Method 418.1. The results (TPH levels 3600 mg/kg to 8900 mg/kg) showed that aeration had had little effect on the diesel-contaminated soil.

October 1988: The contaminated soil was hauled to Petroleum Waste Inc. for disposal.

February 1989: WES installed, developed, and sampled Monitoring Well MW-1, at the direction of the California Regional Water Quality Control Board, Los Angeles Region (CRWQCB-LA). Soil samples were collected at 5-foot intervals to 65 feet bgs, the depth at which groundwater was encountered; the boring was drilled to a total depth of 85 feet bgs. CEL analyzed the samples by USEPA Methods 418.1 (TPH) and 8020 (volatile aromatics). No TPH or benzene was detected in any of the samples. The following volatile aromatics were present at detectable concentrations: toluene (maximum 0.040 mg/kg, 40- and 45-foot samples), ethylbenzene (maximum 0.010 mg/kg, all but 5-, 15-, 20-, and 40-foot samples), and xylenes (maximum 0.220 mg/kg, 25-foot sample).

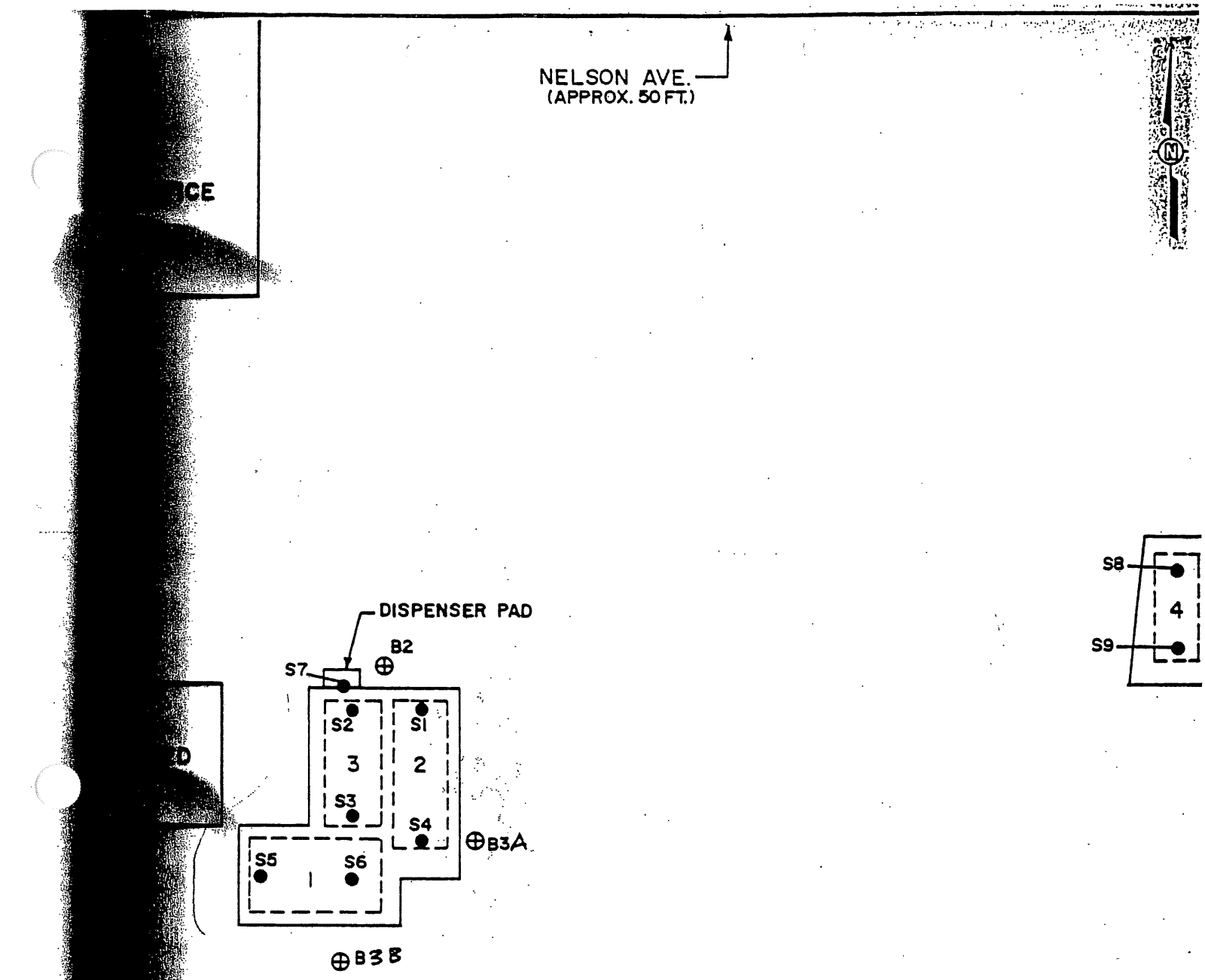

LEGEND:

S1 LOCATION OF SAMPLES COLLECTED ON APRIL 8, 1988

B1 PROPOSED LOCATION OF TEST BORINGS

LOCATION OF UNDERGROUND STORAGE TANKS

TANK DATA

	DESCRIPTION
1	5,000 GALLON DIESEL
2	4,000 GALLON DIESEL
3	3,500 GALLON DIESEL
4	2,000 GALLON WASTE OIL

APPROX. SCALE

0 20 40 FT.

FIGURE 1

SITE PLAN AND SAMPLE LOCATIONS
EDNA INC.
1500 NELSON AVENUE
CITY OF INDUSTRY, CA.
PREPARED FOR
RUDY'S SERVICE STATION
EQUIPMENT MAINTENANCE, INC.
2017 SEAMAN AVENUE
SOUTH EL MONTE, CALIFORNIA 91733

COUNTY OF LOS ANGELES

DEPARTMENT OF PUBLIC WORKS

900 SOUTH FREMONT AVENUE
ALHAMBRA, CALIFORNIA 91803-1331
Telephone: (818) 458-5100

THOMAS A. TIDEMANSON, Director

ADDRESS ALL CORRESPONDENCE TO:
P.O.BOX 1460
ALHAMBRA, CALIFORNIA 91802-1460

July 28, 1994

IN REPLY PLEASE
REFER TO FILE: I-12595

MR AL NOVAK
CALIFORNIA REGIONAL WATER QUALITY
CONTROL BOARD LA REGION
101 CENTRE PLAZA DR
MONTEREY PARK CA 91754-2156

Dear Mr. Novak:

UST LOCAL OVERSIGHT PROGRAM (LOP) CASE CLOSURE
LOCATION: 15006 NELSON AVENUE, INDUSTRY

We are recommending the site noted above for closure and we would like for you to concur with our recommendation. Enclosed is a completed copy of the Leaking Underground Fuel Storage Tank Program Case Closure Summary, the LOP Site Summary and a Site Map for this site. Also enclosed is a letter from your office indicating that no further action is required at this site with respect to the Well Investigation Program. As stated in the Closure Guidelines from the State Water Resources Control Board, this form is being sent to you for the 30-day comment period. Unless we hear from you within 30 days of the date of this letter, we will issue a closure letter for the site.

If you have any questions or need additional information about the work at this site, please contact Nilcole Long at (818) 458-3572.

Very truly yours,

HARRY W. STONE
Acting Director of Public Works

Brian D. Hooper
Supervising Civil Engineer IV
Waste Management Division

NL:dv
WP/12595

Encl.

cc: California Regional Water Quality Control Board

C .se Closure Summ ry

Leaking Underground Fuel Storage Tank Program

Date: 07/26/94

I. Agency Information

Agency Name:	LA COUNTY DPW LOP	Address:	900 S. FREMONT
City/State/ZIP:	ALHAMBRA, CA 91803	Phone:	(818) 458-3572
Responsible Staff Person: NICOLE LONG		Title:	SUPERVISING CIVIL ENGINEERING ASST.

II. Case Information

Site Facility Name:	EDNA INCORPORATED	
Site Facility Address:	15006 NELSON AVENUE INDUSTRY, CA 91744	
RB LUSTIS Case No:	Local Case No:	LOP Case No: I-12595
URF filing date:	SWEEPS No:	
Responsible Parties	Addresses	Phone Numbers
NORTHERN TRUST BANK	355 S. GRAND AVENUE STE.#2600	(213) 346-1300
OF CALIFORNIA	LOS ANGELES, CA 90071	

Tank No	Size in Gal.	Contents	Closed in-Place/Removed?	Date
1	3500	DIESEL	REMOVED	APRIL 1988
2	4,000	DIESEL	REMOVED	APRIL 1988
3	5,000	DIESEL	REMOVED	APRIL 1988
4	2,000	WASTE OIL	REMOVED	APRIL 1988

III. Release and Site Characterization Information

Cause and type of release:	TANK/PIPING LEAK						
Site characterization complete?	Yes	No	Date approved by oversight agency:				
Monitoring Wells Installed?	Yes	No	Number: 1	Proper screened interval?	Yes	No	
Highest GW depth below ground surface: 63			Lowest depth: 72	Flow direction:			
Most Sensitive Current Use:							
Are drinking water wells affected? Yes	No		Aquifer name:				
Is surface water affected? Yes	No		Nearest/affected SW name:				
Off-site beneficial use impacts (addresses/locations):							
Report(s) on file?	Yes	No	Where is report(s) filed?	LA RWQCB and LA CO DPW			

Treatment and Disposal of Affected Material

Material	Amount (Include Units)	Action (Treatment or Disposal w/Destination)	Date
Tank	SEE ITEM 2 ABOVE	DISPOSED OF AT AMERICAN METAL RECYCLING	APRIL 1988
Piping	N/A		
Free Product	N/A		
Soil	75 C.Y.	DISPOSAL AT PETROLEUM WASTE, INC.	OCT. 1988
Groundwater	UNKNOWN	UNKNOWN	
Barrels			

III. Release and Site Charac ization Information (Continued)

Maximum Documented Contaminant Concentrations -- Before and After Cleanup

Contaminant	Soil (ppm)		Water (ppm)		Contaminant	Soil (ppm)		Water (ppm)	
	Before	After	Before	After		Before	After	Before	After
TPH (Gas)					Xylene			ND	ND
TPH (Diesel)			ND	ND	Ethylbenzene			ND	ND
Benzene			.0065	ND	Oil & Grease (EPA 418.1)	5400	421		
Toluene			ND	ND	Heavy metals				
Other					Other				

Comments (Depth of Remediation, etc.): This site was overseen by Phil Chandler at the L.A. RWQCB (W.I.P.). One groundwater well was installed under his direction. Contaminated soil was excavated and disposed. Based on correspondence on file it appears that the site was investigated and remediated to the Board's satisfaction (see attached letter).

IV. Closure

Does completed corrective action protect existing beneficial uses per the Regional Board Basin Plan?	Yes	No
Does completed corrective action protect potential beneficial uses per the Regional Board Basin Plan?	Yes	No
Does corrective action protect public health for current land use?	**Yes**	No
Site management requirements:		
Should corrective action be reviewed if land use changes? Yes	**No**	
Monitoring wells Decommisioned: Yes No	Number Decommisioned:	Number Retained:
List enforcement actions taken:		
List enforcement actions rescinded:		

V. Local Agency Representative Data

Name: NICOLE LONG	Title: SUPERV. CIVIL ENGINEERING ASST.
Signature: Nicole Long	Date: 7/27/94

VI. RWQCB Notification

Date Submitted to RB:	RB Response:	
RWQCB Staff Name:	Title:	Date

VII. Additional Comments, Data, etc.

This site can also be referenced under L.A. RWQCB file number 102.021

This document and the related CASE CLOSURE LETTER, shall be retained by the lead agency as part of the official site file.

EXHIBIT 2

VISTA SITE ASSESSMENT REPORT

SITE ASSESSMENT REPORT

PROPERTY INFORMATION	CLIENT INFORMATION
Project Name/Ref #: 123175 Property located at: 15000 East Nelson Avenue Industry, CA 91744 Latitude/Longitude: (34.031161, 117.966146)	Centec Engineering, Inc. 4299 MacArthur Blvd., #107 Newport Beach, CA 92660

Site Distribution Summary Agency / Database - Type of Records			within 1/8 mile	1/8 to 1/4 mile	1/4 to 1/2 mile	1/2 to 1 mile
A) Databases searched to 1 mile:						
US EPA	NPL	National Priority List	1	0	0	1
US EPA	CORRACTS	RCRA Corrective Actions (w/o TSD)	0	0	0	0
US EPA	TSD CORRACTS	RCRA Corrective Actions and associated TSD	0	0	0	1
STATE	SPL	State equivalent priority list	0	0	0	0
B) Databases searched to 1/2 mile:						
STATE	SCL	State equivalent CERCLIS list	0	0	0	-
US EPA	CERCLIS / NFRAP	Sites currently or formerly under review by US EPA	1	0	2	-
US EPA	TSD	RCRA permitted treatment, storage, disposal facilities	0	0	0	-
STATE	LUST	Leaking Underground Storage Tanks	4	5	10	-
STATE	SWLF	Permitted as solid waste landfills, incinerators, or transfer stations	0	1	1	-
C) Databases searched to 1/4 mile:						
STATE	UST	Registered underground storage tanks	4	8	-	-
STATE	AST	Registered aboveground storage tanks	0	1	-	-

NOTES

Site Distribution Summary Agency / Database - Type of Records			within 1/8 mile	1/8 to 1/4 mile	1/4 to 1/2 mile	1/2 to 1 mile
D) Databases searched to 1/8 mile:						
US EPA	ERNS	Emergency Response Notification System of spills	0	-	-	-
US EPA	LG GEN	RCRA registered large generators of hazardous waste	0	-	-	-
US EPA	SM GEN	RCRA registered small generators of hazardous waste	5	-	-	-
STATE	SPILLS	State spills list	0	-	-	-
US EPA	NOTIFIERS	RCRIS Notifiers	2	-	-	-

This report meets the ASTM standard E-1527 for standard federal and state government database research in a Phase I environmental site assessment. A (-) indicates a distance not searched because it exceeds these ASTM search parameters.

LIMITATION OF LIABILITY
Customer proceeds at its own risk in choosing to rely on VISTA services, in whole or in part, prior to proceeding with any transaction. VISTA cannot be an insurer of the accuracy of the information, errors occurring in conversion of data, or for customer's use of data. VISTA and its affiliated companies, officers, agents, employees and independent contractors cannot be held liable for accuracy, storage, delivery, loss or expense suffered by customer resulting directly or indirectly from any information provided by VISTA.

NOTES

SITE ASSESSMENT REPORT

Map of Sites within 1 Mile

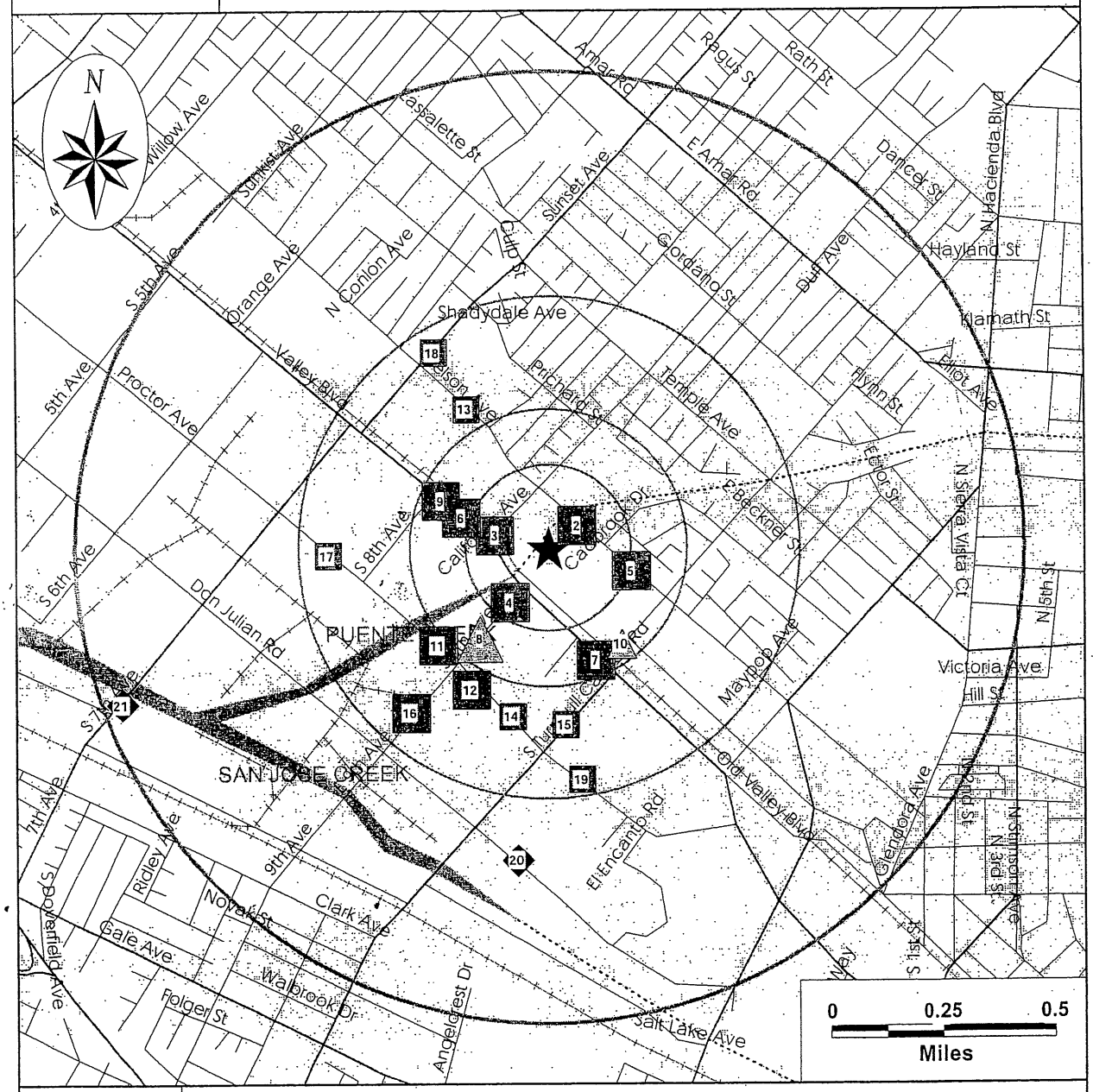

For More Information Call VISTA Information Solutions, Inc. at **1 - 800 - 767 - 0403**

Report ID: **000123175**

Date of Report: **December 18, 2003**

SITE ASSESSMENT REPORT

Map of Sites within 1/4 Mile

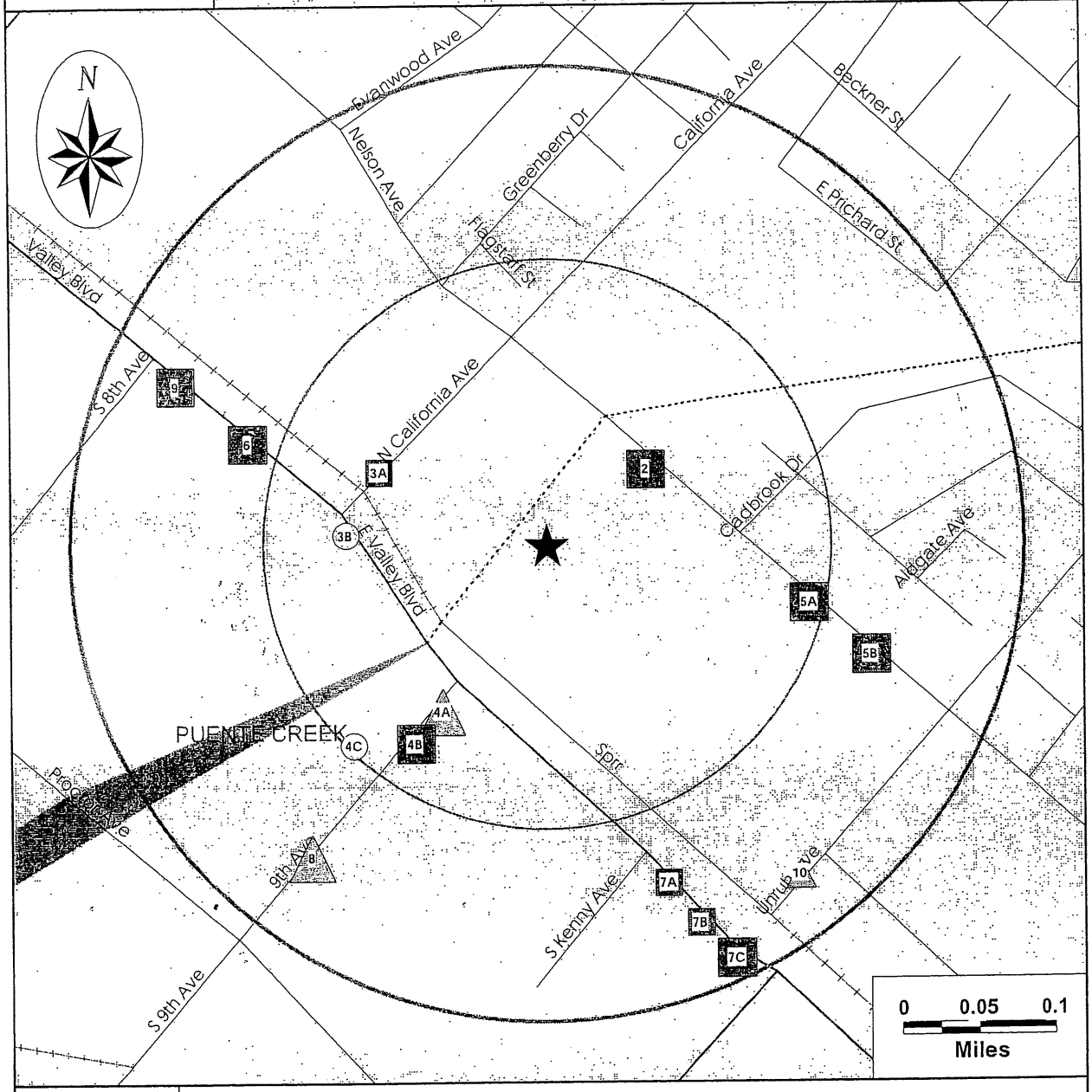

	Category:	A	B	C	D
Subject Site ★	Databases Searched to:	1 mi.	1/2 mi.	1/4 mi.	1/8 mi.
	Single Sites	◆	■	▲	○
	Multiple Sites	◆	■	▲	○
		NPL, SPL, CORRACTS (TSD)	CERCLIS\ NFRAP, TSD, LUST, SWLF, SCL	UST	ERNS, GENERATORS

Highways and Major Roads
Roads
Railroads
Rivers or Water Bodies
Utilities

SITE ASSESSMENT REPORT

Sites Represented as Polygons

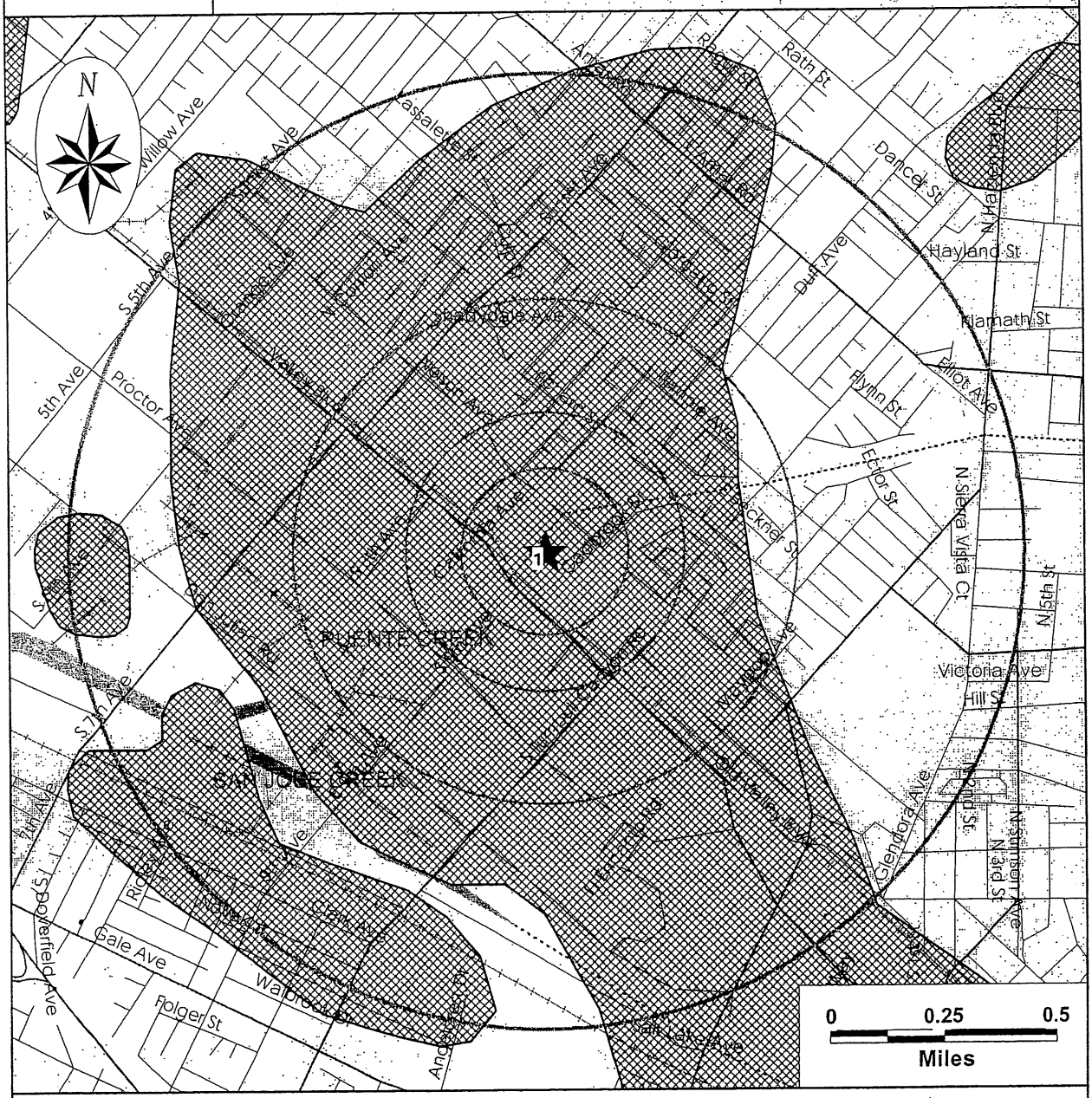

These boundaries are approximated from agency records or other sources such as published maps. They may represent property boundaries, impact zones, or study areas. For more information contact the agency referenced by source number in the site listing.

★ Subject Site

Highways and Major Roads
Roads
Railroads
Rivers or Water Bodies
Utilities

SITE ASSESSMENT REPORT

Street Map

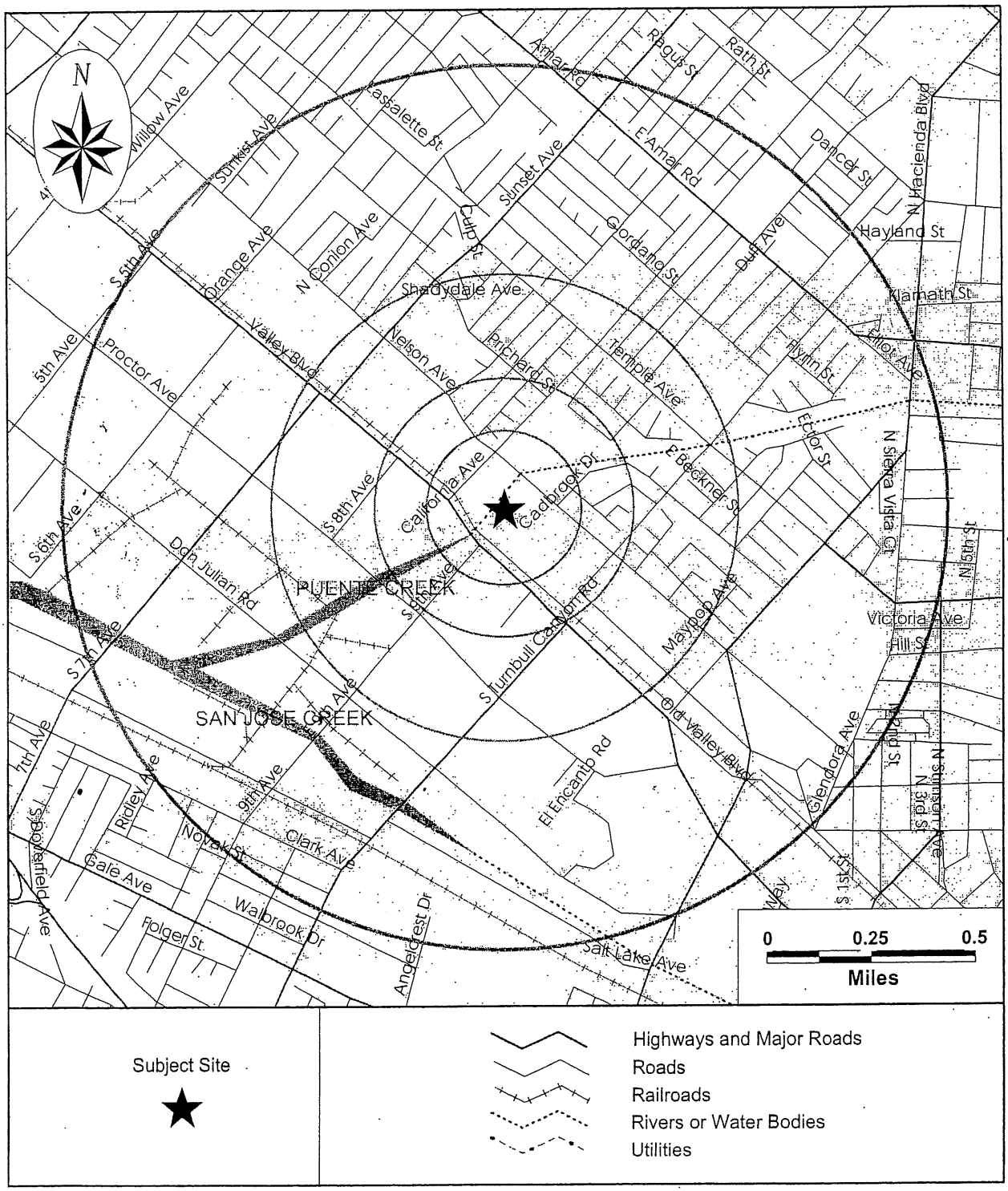

SITE ASSESSMENT REPORT

SITE INVENTORY

MAP ID	PROPERTY AND THE ADJACENT AREA (within 1/8 mile)	VISTA ID DISTANCE DIRECTION	A				B					C		D					
			NPL	CORRACTS	TSD CORRACTS	SPL	SCL	CERCLIS/NFRAP	TSD	UST	LUST	UST	AST	ERNS	LG GEN	SM GEN	SPILLS	NOTIFIERS
1	SAN GABRIEL VALLEY (AREA 4) STIMSON AVE OLD VALLEY BLVD LA PUENTE, CA 91744	367389 0.00 MI	X																
2	EDNA ,INC 15006 E NELSON LA PUENTE, CA 91746	1183789 0.02 MI NE									X	X							
2	TRUCK WASH THE 15000 NELSON LA PUENTE, CA 91744	1269014 0.03 MI NE														X			
3A	BARR LUMBER CO 127 N CALIFORNIA LA PUENTE, CA 91746	1259796 0.06 MI W									X	X							
3B	SUPERIOR AUTO BODY 14900 VALLEY BLVD. LA PUENTE, CA 91746	413052 0.07 MI W														X			
4A	PERFORMANCE PART EXCHANGE 114 S 9TH AVE UNIT C LA PUENTE, CA 91746	4865920 0.07 MI SW																	X
4A	SWINERTON WALBERG CO 114 S 9TH LA PUENTE, CA 91746	415702 0.07 MI SW										X							
4B	EAGLE HEAD SHOP 138 S 9TH AVE LA PUENTE, CA 91746	64949162 0.09 MI SW														X			
4B	MISSION MOTOR LINES 150 S 009TH AVE LA PUENTE, CA 91746	5771053 0.10 MI SW									X								
4B	BARTZ AUTO CENTER 162 S 9TH ST STE A LA PUENTE, CA 91746	6508952 0.10 MI SW														X			
4C	PERFORMANCE PART EXCHANGE 136 S 9TH ST LA PUENTE, CA 91746	6508951 0.12 MI SW																	X
5A	BROUGH INDUSTRIES INC. 15100 E. NELSON AVE. LA PUENTE, CA 91744	3200056 0.11 MI E						X											
5A	TECHALLOY CO INC 15100 E NELSON LA PUENTE, CA 91744	418490 0.11 MI E									X	X							

MAP ID	PROPERTY AND THE ADJACENT AREA (within 1/8 mile)	VISTA ID DISTANCE DIRECTION	A				B						C		D				
			NPL	CORRACTS	TSD CORRACTS	SPL	SCL	CERCLIS/NFRAP	TSD	UST	SWLF		UST	AST	ERNS	LG GEN	SM GEN	SPILLS	NOTIFIERS
5A	WOLSEY CO 15110 E NELSON AVE LA PUENTE, CA 91744	1600858 0.12 MI E															X		

MAP ID	SITES IN THE SURROUNDING AREA (within 1/8 - 1/4 mile)	VISTA ID DISTANCE DIRECTION	A				B						C		D				
			NPL	CORRACTS	TSD CORRACTS	SPL	SCL	CERCLIS/NFRAP	TSD	UST	SWLF		UST	AST	ERNS	LG GEN	SM GEN	SPILLS	NOTIFIERS
5B	1X RANKIN FAMILY TRUST 15150 NELSON AVE LA PUENTE, CA 91744	6848628 0.16 MI E								X									
5B	RANKIN OVERHEAD DOOR INC 15150 E NELSON LA PUENTE, CA 91746	347021 0.16 MI E											X				•		
6	ABANDONED PROPERTY 14854 E VALLEY LA PUENTE, CA 91744	4025082 0.15 MI W											X						
6	HENRY HATA 14854 VALLEY LA PUENTE, CA 91744	1589296 0.15 MI W								X									
7A	HADDICKS TOWING, INC 15120 E VALLEY BLVD LA PUENTE, CA 91744	184456 0.17 MI SE								X			X				•		
7B	RENES TIRES 15156 VALLEY BLVD LA PUENTE, CA 91746	7500073 0.21 MI SE									X								
7C	OSCAR TIRES 15156 E VALLEY INDUSTRY, CA 0	4025084 0.24 MI SE											X						
7C	RENES TIRE SERVICE 15156 VALLEY BLVD, E LA PUENTE, CA 91746	7057055 0.24 MI SE								X									
8	PHYSICIANS FORMULA COSMETICS 230 S 009TH INDUSTRY, CA 0	4015499 0.19 MI SW											X						
8	GOE ENGINEERING 250 S 009TH INDUSTRY, CA 0	4015501 0.20 MI SW											X						
9	CA-005 14804 E VALLEY BLVD LA PUENTE, CA 91746	5605785 0.20 MI W												X					
9	HERTZ PENSKE 14804 E VALLEY FULLERTON, CA 92640	4025081 0.20 MI W											X						

MAP ID	SITES IN THE SURROUNDING AREA (within 1/8 - 1/4 mile) VISTA ID DISTANCE DIRECTION	A				B					C		D					
		NPL	CORRACTS	TSD CORRACTS	SPL	SCL	CERCLIS/NFRAP	TSD	LUST	SWLF	UST	AST	ERNS	LG GEN	SM GEN	SPILLS	NOTIFIERS
9	HERTZ-PENSKE TRUCK LEASING INC 14804 VALLEY BLVD LA PUENTE, CA 91746 931495 0.21 MI W								X								
10	VSI SCREWCORP 135 N UNRUH LA PUENTE, CA 91744 1217385 0.21 MI SE										X						

MAP ID	SITES IN THE SURROUNDING AREA (within 1/4 - 1/2 mile) VISTA ID DISTANCE DIRECTION	A				B					C		D					
		NPL	CORRACTS	TSD CORRACTS	SPL	SCL	CERCLIS/NFRAP	TSD	LUST	SWLF	UST	AST	ERNS	LG GEN	SM GEN	SPILLS	NOTIFIERS
11	L.A. COUNTY ROAD D. TS # 116 14959 E.PROCTOR AVE. LA PUENTE, CA 91744 1194445 0.26 MI SW									X							
11	CACIQUE INC. 14940 PROCTOR AVE E LA PUENTE, CA 91746 3768025 0.28 MI SW								X								
12	E W SMITH CHEMICAL COMPANY 15020 EAST PROCTOR AVE LA PUENTE, CA 91746 384456 0.30 MI SW								X		•						
12	ENGINEERED STORAGE SYSTEM 15034 PROCTOR LA PUENTE, CA 91746 1194805 0.30 MI SW								X								
13	1X LANE STANTON VANCE LUMBER COMPANY 14710 NELSON AVE LA PUENTE, CA 91744 5402287 0.30 MI NW								X								
14	ACORN ENGINEERING CO 1505815125 PROCTOR AVE LA PUENTE, CA 91744 1183774 0.32 MI S								X		•						
15	BOB'S MASONRY 225 S. TURNBULL CNYN RD HACIENDA HEIGHTS, CA 91745 1589136 0.34 MI S								X								
16	HEARTLAND INDUSTRIES 425 SOUTH 9TH AVE LA PUENTE, CA 91746 517980 0.42 MI SW						X										
16	AEROSOL SERVICES CO 425 S 009TH LA PUENTE, CA 91746 1591274 0.42 MI SW								X		•						
17	LUCAS SITE 14724 EAST PROCTOR AVENUE LA PUENTE, CA 91746 465049 0.43 MI W						X		X		•		•	•			
18	SUNSET FUEL STOP (FORMER) 322 SUNSET AVE N LA PUENTE, CA 91744 6947984 0.44 MI NW								X								

MAP ID	SITES IN THE SURROUNDING AREA (within 1/4 - 1/2 mile)	VISTA ID / DISTANCE / DIRECTION	A				B						C		D				
			NPL	CORRACTS	TSD CORRACTS	SPL	SCL	CERCLIS/NFRAP	TSD	LUST	SWLF	UST	AST	ERNS	LG GEN	SM GEN	SPILLS	NOTIFIERS
19	MACKLANBURG-DUNCAN 15275 PROCTOR HACIENDA HEIGHTS, CA 91745	5356809 0.46 MI S								X								

MAP ID	SITES IN THE SURROUNDING AREA (within 1/2 - 1 mile)	VISTA ID / DISTANCE / DIRECTION	A				B						C		D				
			NPL	CORRACTS	TSD CORRACTS	SPL	SCL	CERCLIS/NFRAP	TSD	LUST	SWLF	UST	AST	ERNS	LG GEN	SM GEN	SPILLS	NOTIFIERS
20	APPLIED SOLAR ENERGY CORP 15251 E DON JULIAN RD LA PUENTE, CA 91746	24435 0.64 MI S	X											•				•
21	QUEMETCO INC 720 S 7TH AVE LA PUENTE, CA 91746	344505 0.96 MI W			X		•	•						•	•			

UNMAPPED SITES	VISTA ID	A				B					C		D					
		NPL	CORRACTS	TSD CORRACTS	SPL	SCL	CERCLIS/NFRAP	TSD	LUST	SWLF	UST	AST	ERNS	LG GEN	SM GEN	SPILLS	NOTIFIERS
AZUSA ST DUMP WEST COVINA WEST COVINA, CA 0	503482823									X							
SAN GABRIEL RIVER RESPONSE SAN GABRIEL RIVER HACIENDA HEIGHTS, CA 91745	67780568						X										
MONTES DUMP WEST COVINA 3171700 GARVEY W COVINA WEST COVINA, CA 0	65505720									X							
INDUSTRY HILLS CONFERENCE INDUSTRY, CA 0	503482815									X							
INDUSTRY HILLS CONFERENCE INDUSTRY, CA 0	503482816									X							
INDUSTRY HILLS CONFERENCE INDUSTRY, CA 0	503482817									X							
INDUSTRY HILLS CONFERENCE INDUSTRY, CA 0	503482818									X							
TERAMETH LANDFILL GAS METHANOL FACILITY WEST COVINA, CA 0	503482924									X							
CLAY DRAGON TRADING CO 13301 PITCHESS INDUSTRY, CA 0	4038935										X						

SITE ASSESSMENT REPORT

DETAILS

PROPERTY AND THE ADJACENT AREA (within 1/8 mile)

VISTA Address*:	SAN GABRIEL VALLEY (AREA 4) STIMSON AVE OLD VALLEY BLVD LA PUENTE, CA 91744	VISTA ID#	367389	Map ID 1
		Distance	0.00 MI	
		Plotted as	Polygon	
NPL - National Priority List / SRC# 19		Agency ID	0902091	

Agency Address:	SAME AS ABOVE
EPA ID:	CAD980817985
Site ID:	0902091
Financial Management System ID:	092C
EPA Region:	09
Congressional District:	34
USGS Hydrologic Unit Code:	18070106
Lat/Long:	+34.016669 -117.958300
Ownership Type:	MIXED OWNERSHIP
Federal Facility Indicator:	NOT A FEDERAL FACILITY
NPL Status:	CURRENTLY ON THE FINAL NPL
Site Incident Category Description:	GROUNDWATER
Hazardous Waste Docket Flag:	NOT ON THE HAZARDOUS WASTEDOCKET
Action:	ADMINISTRATIVE ORDER ON CONSENT
Action Lead:	FEDERAL ENFORCEMENT
Actual Completion Date:	SEPTEMBER 30, 1993
Action:	ADMINISTRATIVE ORDER ON CONSENT
Action Lead:	FEDERAL ENFORCEMENT
Actual Completion Date:	JULY 2, 1997
Action:	ADMINISTRATIVE ORDER ON CONSENT
Action Lead:	FEDERAL ENFORCEMENT
Actual Completion Date:	FEBRUARY 25, 1998
Action:	ADMINISTRATIVE ORDER ON CONSENT
Action Lead:	FEDERAL ENFORCEMENT
Actual Completion Date:	SEPTEMBER 14, 1999
Action:	REMEDIAL DESIGN/REMEDIAL ACTION NEGOTIATIONS
Action Lead:	FEDERAL ENFORCEMENT
Actual Start Date:	SEPTEMBER 28, 2000
Actual Completion Date:	SEPTEMBER 27, 2001
Action:	PRP REMEDIAL INVESTIGATION/FEASIBILITY STUDY
Action Lead:	RESPONSIBLE PARTY
Scheduled Start Date:	SEPTEMBER 30, 1993
Scheduled Completion Date:	DECEMBER 31, 1996
Actual Start Date:	SEPTEMBER 30, 1993

PROPERTY AND THE ADJACENT AREA (within 1/8 mile) CONT.

Actual Completion Date:	DECEMBER 20, 1996
Action:	COMBINED REMEDIAL INVESTIGATION/FEASIBILITY STUDY
Action Lead:	EPA FUND-FINANCED
Scheduled Start Date:	DECEMBER 31, 1996
Scheduled Completion Date:	SEPTEMBER 30, 1998
Actual Start Date:	DECEMBER 20, 1996
Actual Completion Date:	SEPTEMBER 30, 1998
Action:	DISCOVERY
Action Lead:	STATE, NO FUND MONEY
Scheduled Completion Date:	JUNE 30, 1980
Actual Completion Date:	APRIL 1, 1980
Action:	HUMAN HEALTH RISK ASSESSMENT
Action Lead:	EPA FUND-FINANCED
Scheduled Completion Date:	SEPTEMBER 30, 1992
Actual Completion Date:	SEPTEMBER 16, 1992
Action Lead:	FEDERAL ENFORCEMENT
Actual Start Date:	MAY 26, 1993
Actual Completion Date:	SEPTEMBER 30, 1993
Action:	HAZARD RANKING SCORE PACKAGE
Action Lead:	EPA FUND-FINANCED
Scheduled Completion Date:	SEPTEMBER 30, 1983
Actual Completion Date:	SEPTEMBER 1, 1983
Action:	ECOLOGICAL RISK ASSESSMENT
Action Lead:	EPA FUND-FINANCED
Scheduled Completion Date:	SEPTEMBER 30, 1992
Actual Completion Date:	SEPTEMBER 16, 1992
Action:	FINAL LISTING ON NPL
Action Lead:	EPA FUND-FINANCED
Scheduled Completion Date:	JUNE 30, 1984
Actual Completion Date:	MAY 8, 1984
Action:	PROPOSED FOR THE NPL
Action Lead:	EPA FUND-FINANCED
Scheduled Completion Date:	SEPTEMBER 30, 1983
Actual Completion Date:	SEPTEMBER 8, 1983
Action:	POTENTIALLY RESPONSIBLITY PARTY SEARCH
Action Lead:	FEDERAL ENFORCEMENT
Actual Start Date:	SEPTEMBER 30, 1984
Actual Completion Date:	JULY 1, 1994
Action:	POTENTIALLY RESPONSIBLITY PARTY SEARCH
Action Lead:	FEDERAL ENFORCEMENT
Actual Start Date:	JANUARY 30, 1989
Actual Completion Date:	JULY 1, 1994
Action:	POTENTIALLY RESPONSIBLITY PARTY SEARCH
Action Qualifier:	SEARCH COMPLETE, VIABLE PRPS
Action Lead:	FEDERAL ENFORCEMENT

PROPERTY AND THE ADJACENT AREA (within 1/8 mile) CONT.

Actual Start Date:	OCTOBER 1, 1999
Actual Completion Date:	SEPTEMBER 28, 2000
Action:	PRELIMINARY ASSESSMENT
Action Qualifier:	HIGH
Action Lead:	EPA FUND-FINANCED
Scheduled Completion Date:	SEPTEMBER 30, 1983
Actual Completion Date:	SEPTEMBER 1, 1983
Action:	RECORD OF DECISION
Action Lead:	FEDERAL ENFORCEMENT
Scheduled Completion Date:	SEPTEMBER 30, 1998
Actual Completion Date:	SEPTEMBER 30, 1998
Action:	REMOVAL INVESTIGATION AT NPL SITES
Action Lead:	EPA FUND-FINANCED
Scheduled Start Date:	APRIL 28, 1991
Scheduled Completion Date:	DECEMBER 27, 1991
Actual Start Date:	DECEMBER 27, 1991
Actual Completion Date:	DECEMBER 27, 1991
Action:	SCREENING SITE INSPECTION
Action Qualifier:	HIGH
Action Lead:	STATE, FUND FINANCED
Scheduled Completion Date:	SEPTEMBER 30, 1983
Actual Start Date:	MARCH 1, 1983
Actual Completion Date:	SEPTEMBER 1, 1983
Action:	SCREENING SITE INSPECTION
Action Qualifier:	HIGH
Action Lead:	EPA FUND-FINANCED
Scheduled Completion Date:	SEPTEMBER 30, 1983
Actual Start Date:	MARCH 1, 1983
Actual Completion Date:	SEPTEMBER 1, 1983
Action:	UNILATERAL ADMINISTRATIVE ORDER
Action Lead:	FEDERAL ENFORCEMENT
Actual Completion Date:	SEPTEMBER 13, 2001

PROPERTY AND THE ADJACENT AREA (within 1/8 mile) CONT.

Site Description:	, EPA ISSUED A ROD IN MARCH1993. THE PUENTE VALLEY OPERABLE UNIT (PVOU) IS LOCATEDWITHIN THE SOUTHEASTERN PORTION OF THE SAN GABRIEL VALLEY, APPROXIMATELY 25 MILES FROM THE PACIFIC COAST, IN EASTERN LOS ANGELES COUNTY. LOCATED WITHIN THE SAN GABRIELVALLEY IS THE SAN GABRIEL BASIN. THE MAJORITY OF THE GROUNDWATER PUMPED FROM THE MAIN SAN GABRIEL BASIN IS USED FOR DRINKING WATER, SUPPLIED TO THE PUBLIC BY PURVEYORS THAT ARE REGULATED AS PUBLIC WATER SUPPLY SYSTEMS. LAND USE AT THE SITE INCLUDESINDUSTRIAL, COMMERCIAL, ANDRESIDENTIAL. THE SAN GABRIEL VALLEY HAS BEEN THE SUBJECT OF ENVIRONMENTAL INVESTIGATION SINCE 1979 WHEN GROUNDWATER CONTAMINATED WITH VOLATILE ORGANIC COMPOUNDS (VOCS)WAS FIRST IDENTIFIED. IN MAY 1984, FOUR BROAD AREAS OFCONTAMINATION WITHIN THE BASIN WERE LISTED AS SAN GABRIEL AREAS 1 THROUGH 4 ON THEENVIRONMENTAL PROTECTION AGENCY'S (EPA'S) NATIONAL PRIORITIES LIST (NPL). EPA SUBSEQUENTLY DIVIDED THE BASIN INTO EIGHT OPERABLE UNITS (OUS) TO PROVIDE A MEANS OF DESCRIBING HYDROGEOLOGY AND CONTAMINANT DISTRIBUTION, AND PLANNING REMEDIAL ACTIVITIES IN THE BASIN. IN MAY 1993, EPA SENT SPECIAL NOTICE LETTERS TO 58 POTENTIALLY RESPONSIBLE PARTIES (PRPS), REQUESTING THAT THESE PARTIES PRESENT A GOOD FAITH OFFER TOPERFORM THE REMEDIAL INVESTIGATION/FEASIBILITY STUDY (RI/FS) FOR THE PVOU. FORTY-TWO OF THESE PRPS FORMED THEPUENTE VALLEY STEERING COMMITTEE (PVSC), AND IN SEPTEMBER 1993 ENTERED INTO AN ADMINISTRATIVE ORDER ON CONSENT(AOC) WITH EPA TO CONDUCTTHE RI/FS. ALSO INSEPTEMBER 1993, EPA ISSUED A UNILATERAL ADMINISTRATIVE ORDER (UAO) TO TWO PRPS, GOE ENGINEERING AND DIVERSEY CORPORATION, THAT FAILED TO PRESENT AGOOD FAITH OFFER. DIVERSEYCORPORATION COMPLETED THE ACTIVITIES THAT THE UAO REQUIRED IN 1996, AND THE PVSC AND EPA COMPLETED THE RI/FS IN MAY 1997. PRPS IN THE ELMONTE AND SOUTH EL MONTE OUSHAVE ENTERED INTO AOCS TO PERFORM THE RI/FS FOR THEIR RESPECTIVE OUS. EPA ALSO ISSUED UAOS TO TWO PARTIES IN THE EL MONTE FOR INFORMATION ABOUT ADDITIONAL DETAILSNOT LISTED, PLEASE CALL CUSTOMER FULLFILLMENT AT 1-800-767-0403
Financial Transaction ID:	0007
Transaction Type:	ACTUAL OBLIGATION
Transaction Date:	SEPTEMBER 23, 1998
Amount:	$ 30.00
Financial Transaction ID:	0006
Transaction Type:	ACTUAL OBLIGATION
Transaction Date:	SEPTEMBER 23, 1998
Amount:	$ 30.00
Financial Transaction ID:	0003
Transaction Type:	ACTUAL OBLIGATION
Transaction Date:	JUNE 11, 1996
Amount:	$ 50,000.00
Financial Transaction ID:	0005
Transaction Type:	ACTUAL OBLIGATION
Transaction Date:	SEPTEMBER 30, 1996
Amount:	$ 45,000.00
Financial Transaction ID:	0001
Transaction Type:	OPEN COMMITMENT
Transaction Date:	JULY 29, 1994
Amount:	$ 100,000.00
Financial Transaction ID:	0002
Transaction Type:	OPEN COMMITMENT
Transaction Date:	APRIL 8, 1996
Amount:	$ 50,000.00
Financial Transaction ID:	0003

PROPERTY AND THE ADJACENT AREA (within 1/8 mile) CONT.

Transaction Type:	OPEN COMMITMENT
Transaction Date:	SEPTEMBER 25, 1996
Amount:	$ 45,000.00
Financial Transaction ID:	0004
Transaction Type:	COMMITMENT
Transaction Date:	SEPTEMBER 25, 1996
Amount:	$ 45,000.00
Financial Transaction ID:	0001
Transaction Type:	COMMITMENT
Transaction Date:	JULY 29, 1994
Amount:	$ 100,000.00
Financial Transaction ID:	0002
Transaction Type:	COMMITMENT
Transaction Date:	APRIL 8, 1996
Amount:	$ 50,000.00
Financial Transaction ID:	0010
Transaction Type:	DEOBLIGATION
Transaction Date:	SEPTEMBER 23, 1998
Amount:	$ 30.00
Financial Transaction ID:	0011
Transaction Type:	DEOBLIGATION
Transaction Date:	SEPTEMBER 23, 1998
Amount:	$ 30.00
Financial Transaction ID:	0012
Transaction Type:	DEOBLIGATION
Transaction Date:	OCTOBER 8, 1998
Amount:	$ 335.00
Financial Transaction ID:	0013
Transaction Type:	DEOBLIGATION
Transaction Date:	NOVEMBER 9, 1998
Amount:	$ 8,244.00
Financial Transaction ID:	0014
Transaction Type:	DEOBLIGATION
Transaction Date:	DECEMBER 11, 1998
Amount:	$ 1,019.00
Financial Transaction ID:	0015
Transaction Type:	DEOBLIGATION
Transaction Date:	JANUARY 12, 1999
Amount:	$ 1,006.00
Financial Transaction ID:	0016
Transaction Type:	DEOBLIGATION
Transaction Date:	JANUARY 12, 1999
Amount:	$ 580.00
Financial Transaction ID:	0017
Transaction Type:	DEOBLIGATION

PROPERTY AND THE ADJACENT AREA (within 1/8 mile) CONT.

Transaction Date:	FEBRUARY 9, 1999
Amount:	$ 496.00
Financial Transaction ID:	0008
Transaction Type:	DEOBLIGATION
Transaction Date:	AUGUST 12, 1998
Amount:	$ 427.00
Financial Transaction ID:	0007
Transaction Type:	DEOBLIGATION
Transaction Date:	JULY 13, 1998
Amount:	$ 314.00
Financial Transaction ID:	0006
Transaction Type:	DEOBLIGATION
Transaction Date:	JULY 16, 1998
Amount:	$ 206.00
Financial Transaction ID:	0005
Transaction Type:	DEOBLIGATION
Transaction Date:	JUNE 8, 1998
Amount:	$ 164.00
Financial Transaction ID:	0004
Transaction Type:	DEOBLIGATION
Transaction Date:	JUNE 4, 1998
Amount:	$ 2,763.00
Financial Transaction ID:	0003
Transaction Type:	DEOBLIGATION
Transaction Date:	MAY 14, 1998
Amount:	$ 9,223.00
Financial Transaction ID:	0001
Transaction Type:	DEOBLIGATION
Transaction Date:	MARCH 16, 1998
Amount:	$ 3,002.00
Financial Transaction ID:	0002
Transaction Type:	DEOBLIGATION
Transaction Date:	APRIL 13, 1998
Amount:	$ 5,056.00
Financial Transaction ID:	0009
Transaction Type:	DEOBLIGATION
Transaction Date:	SEPTEMBER 10, 1998
Amount:	$ 694.00
Financial Transaction ID:	0001
Transaction Type:	EXTRAMURAL DEOUTLAY (CREDIT)
Transaction Date:	SEPTEMBER 23, 1998
Amount:	$ 30.00
Financial Transaction ID:	0001
Transaction Type:	DECOMMITMENT
Transaction Date:	APRIL 8, 1996

Amount:	$ 50,000.00
Financial Transaction ID:	0002
Transaction Type:	DECOMMITMENT
Transaction Date:	SEPTEMBER 25, 1996
Amount:	$ 45,000.00
Financial Transaction ID:	0009
Transaction Type:	EXTRAMURAL OUTLAY (PAYMENT)
Transaction Date:	SEPTEMBER 10, 1998
Amount:	$ 694.00
Financial Transaction ID:	0015
Transaction Type:	EXTRAMURAL OUTLAY (PAYMENT)
Transaction Date:	JANUARY 12, 1999
Amount:	$ 580.00
Financial Transaction ID:	0014
Transaction Type:	EXTRAMURAL OUTLAY (PAYMENT)
Transaction Date:	JANUARY 12, 1999
Amount:	$ 1,006.00
Financial Transaction ID:	0013
Transaction Type:	EXTRAMURAL OUTLAY (PAYMENT)
Transaction Date:	DECEMBER 11, 1998
Amount:	$ 1,019.00
Financial Transaction ID:	0002
Transaction Type:	EXTRAMURAL OUTLAY (PAYMENT)
Transaction Date:	APRIL 13, 1998
Amount:	$ 5,056.00
Financial Transaction ID:	0012
Transaction Type:	EXTRAMURAL OUTLAY (PAYMENT)
Transaction Date:	NOVEMBER 9, 1998
Amount:	$ 8,244.00
Financial Transaction ID:	0011
Transaction Type:	EXTRAMURAL OUTLAY (PAYMENT)
Transaction Date:	OCTOBER 8, 1998
Amount:	$ 335.00
Financial Transaction ID:	0010
Transaction Type:	EXTRAMURAL OUTLAY (PAYMENT)
Transaction Date:	SEPTEMBER 23, 1998
Amount:	$ 30.00
Financial Transaction ID:	0008
Transaction Type:	EXTRAMURAL OUTLAY (PAYMENT)
Transaction Date:	AUGUST 12, 1998
Amount:	$ 427.00
Financial Transaction ID:	0007
Transaction Type:	EXTRAMURAL OUTLAY (PAYMENT)
Transaction Date:	JULY 13, 1998
Amount:	$ 314.00

Financial Transaction ID:	0006
Transaction Type:	EXTRAMURAL OUTLAY (PAYMENT)
Transaction Date:	JULY 16, 1998
Amount:	$ 206.00
Financial Transaction ID:	0005
Transaction Type:	EXTRAMURAL OUTLAY (PAYMENT)
Transaction Date:	JUNE 8, 1998
Amount:	$ 164.00
Financial Transaction ID:	0003
Transaction Type:	EXTRAMURAL OUTLAY (PAYMENT)
Transaction Date:	MAY 14, 1998
Amount:	$ 9,223.00
Financial Transaction ID:	0016
Transaction Type:	EXTRAMURAL OUTLAY (PAYMENT)
Transaction Date:	FEBRUARY 9, 1999
Amount:	$ 496.00
Financial Transaction ID:	0001
Transaction Type:	EXTRAMURAL OUTLAY (PAYMENT)
Transaction Date:	MARCH 16, 1998
Amount:	$ 3,002.00
Financial Transaction ID:	0004
Transaction Type:	EXTRAMURAL OUTLAY (PAYMENT)
Transaction Date:	JUNE 4, 1998
Amount:	$ 2,763.00
Financial Transaction ID:	0037
Transaction Type:	ACTUAL OBLIGATION
Transaction Date:	JANUARY 4, 2001
Amount:	$ 58.00
Financial Transaction ID:	0047
Transaction Type:	ACTUAL OBLIGATION
Transaction Date:	MARCH 9, 2000
Amount:	$ 110.00
Financial Transaction ID:	0046
Transaction Type:	ACTUAL OBLIGATION
Transaction Date:	APRIL 4, 2000
Amount:	$ 32,900.00
Financial Transaction ID:	0045
Transaction Type:	ACTUAL OBLIGATION
Transaction Date:	APRIL 4, 2000
Amount:	$ 171.00
Financial Transaction ID:	0043
Transaction Type:	ACTUAL OBLIGATION
Transaction Date:	JULY 13, 2001
Amount:	$ 2,601.00
Financial Transaction ID:	0041

PROPERTY AND THE ADJACENT AREA (within 1/8 mile) CONT.

Transaction Type:	ACTUAL OBLIGATION
Transaction Date:	JULY 17, 2001
Amount:	$ 893.00
Financial Transaction ID:	0040
Transaction Type:	ACTUAL OBLIGATION
Transaction Date:	APRIL 23, 2001
Amount:	$ 259.00
Financial Transaction ID:	0038
Transaction Type:	ACTUAL OBLIGATION
Transaction Date:	JANUARY 4, 2001
Amount:	$ 11.00
Financial Transaction ID:	0051
Transaction Type:	ACTUAL OBLIGATION
Transaction Date:	DECEMBER 7, 1999
Amount:	$ 14,902.00
Financial Transaction ID:	0036
Transaction Type:	ACTUAL OBLIGATION
Transaction Date:	JANUARY 4, 2001
Amount:	$ 22.00
Financial Transaction ID:	0035
Transaction Type:	ACTUAL OBLIGATION
Transaction Date:	JANUARY 4, 2001
Amount:	$ 52.00
Financial Transaction ID:	0034
Transaction Type:	ACTUAL OBLIGATION
Transaction Date:	JANUARY 4, 2001
Amount:	$ 79.00
Financial Transaction ID:	0033
Transaction Type:	ACTUAL OBLIGATION
Transaction Date:	JANUARY 4, 2001
Amount:	$ 221.00
Financial Transaction ID:	0039
Transaction Type:	ACTUAL OBLIGATION
Transaction Date:	JANUARY 4, 2001
Amount:	$ 94.00
Financial Transaction ID:	0048
Transaction Type:	ACTUAL OBLIGATION
Transaction Date:	MARCH 9, 2000
Amount:	$ 29,431.00
Financial Transaction ID:	0050
Transaction Type:	ACTUAL OBLIGATION
Transaction Date:	DECEMBER 7, 1999
Amount:	$ 81.00
Financial Transaction ID:	0052
Transaction Type:	ACTUAL OBLIGATION

Transaction Date:	OCTOBER 25, 1999
Amount:	$ 13,212.00
Financial Transaction ID:	0053
Transaction Type:	ACTUAL OBLIGATION
Transaction Date:	OCTOBER 27, 1999
Amount:	$ 11,902.00
Financial Transaction ID:	0054
Transaction Type:	ACTUAL OBLIGATION
Transaction Date:	OCTOBER 27, 1999
Amount:	$ 1,311.00
Financial Transaction ID:	0055
Transaction Type:	ACTUAL OBLIGATION
Transaction Date:	OCTOBER 7, 1999
Amount:	$ 23,351.00
Financial Transaction ID:	0056
Transaction Type:	ACTUAL OBLIGATION
Transaction Date:	SEPTEMBER 14, 1999
Amount:	$ 29,147.00
Financial Transaction ID:	0057
Transaction Type:	ACTUAL OBLIGATION
Transaction Date:	OCTOBER 23, 2001
Amount:	$ 81.00
Financial Transaction ID:	0058
Transaction Type:	ACTUAL OBLIGATION
Transaction Date:	OCTOBER 23, 2001
Amount:	$ 1.00
Financial Transaction ID:	0059
Transaction Type:	ACTUAL OBLIGATION
Transaction Date:	OCTOBER 23, 2001
Amount:	$ 227.00
Financial Transaction ID:	0060
Transaction Type:	ACTUAL OBLIGATION
Transaction Date:	OCTOBER 23, 2001
Amount:	$ 43.00
Financial Transaction ID:	0061
Transaction Type:	ACTUAL OBLIGATION
Transaction Date:	OCTOBER 23, 2001
Amount:	$ 26.00
Financial Transaction ID:	0032
Transaction Type:	ACTUAL OBLIGATION
Transaction Date:	JANUARY 4, 2001
Amount:	$ 18.00
Financial Transaction ID:	0042
Transaction Type:	ACTUAL OBLIGATION
Transaction Date:	JULY 17, 2001

Amount:	$ 893.00
Financial Transaction ID:	0049
Transaction Type:	ACTUAL OBLIGATION
Transaction Date:	FEBRUARY 2, 2000
Amount:	$ 14,240.00
Financial Transaction ID:	0007
Transaction Type:	ACTUAL OBLIGATION
Transaction Date:	FEBRUARY 11, 1999
Amount:	$ 16.00
Financial Transaction ID:	0014
Transaction Type:	ACTUAL OBLIGATION
Transaction Date:	AUGUST 12, 1999
Amount:	$ 1,535.00
Financial Transaction ID:	0013
Transaction Type:	ACTUAL OBLIGATION
Transaction Date:	JULY 20, 1999
Amount:	$ 4,613.00
Financial Transaction ID:	0012
Transaction Type:	ACTUAL OBLIGATION
Transaction Date:	JUNE 18, 1999
Amount:	$ 3,731.00
Financial Transaction ID:	0011
Transaction Type:	ACTUAL OBLIGATION
Transaction Date:	MAY 20, 1999
Amount:	$ 1,987.00
Financial Transaction ID:	0010
Transaction Type:	ACTUAL OBLIGATION
Transaction Date:	APRIL 22, 1999
Amount:	$ 2,386.00
Financial Transaction ID:	0015
Transaction Type:	ACTUAL OBLIGATION
Transaction Date:	SEPTEMBER 28, 1999
Amount:	$ 1,871.00
Financial Transaction ID:	0008
Transaction Type:	ACTUAL OBLIGATION
Transaction Date:	FEBRUARY 19, 1999
Amount:	$ 2,601.00
Financial Transaction ID:	0004
Transaction Type:	ACTUAL OBLIGATION
Transaction Date:	MARCH 25, 1998
Amount:	$ 54,000.00
Financial Transaction ID:	0006
Transaction Type:	ACTUAL OBLIGATION
Transaction Date:	FEBRUARY 11, 1999
Amount:	$ 16.00

Financial Transaction ID:	0005
Transaction Type:	ACTUAL OBLIGATION
Transaction Date:	SEPTEMBER 22, 1998
Amount:	$ 20,000.00
Financial Transaction ID:	0003
Transaction Type:	ACTUAL OBLIGATION
Transaction Date:	APRIL 25, 1997
Amount:	$ 4,062.00
Financial Transaction ID:	0002
Transaction Type:	ACTUAL OBLIGATION
Transaction Date:	JANUARY 31, 1997
Amount:	$ 350,000.00
Financial Transaction ID:	0031
Transaction Type:	ACTUAL OBLIGATION
Transaction Date:	JANUARY 4, 2001
Amount:	$ 358.00
Financial Transaction ID:	0044
Transaction Type:	ACTUAL OBLIGATION
Transaction Date:	JULY 13, 2001
Amount:	$ 2,601.00
Financial Transaction ID:	0009
Transaction Type:	ACTUAL OBLIGATION
Transaction Date:	MARCH 19, 1999
Amount:	$ 893.00
Financial Transaction ID:	0022
Transaction Type:	ACTUAL OBLIGATION
Transaction Date:	FEBRUARY 18, 2000
Amount:	$ 1,007.00
Financial Transaction ID:	0028
Transaction Type:	ACTUAL OBLIGATION
Transaction Date:	APRIL 27, 2000
Amount:	$ 47.00
Financial Transaction ID:	0016
Transaction Type:	ACTUAL OBLIGATION
Transaction Date:	OCTOBER 15, 1999
Amount:	$ 791.00
Financial Transaction ID:	0027
Transaction Type:	ACTUAL OBLIGATION
Transaction Date:	APRIL 27, 2000
Amount:	$ 47.00
Financial Transaction ID:	0026
Transaction Type:	ACTUAL OBLIGATION
Transaction Date:	APRIL 20, 2000
Amount:	$ 1.00
Financial Transaction ID:	0025

Transaction Type:	ACTUAL OBLIGATION
Transaction Date:	APRIL 20, 2000
Amount:	$ 622.00
Financial Transaction ID:	0023
Transaction Type:	ACTUAL OBLIGATION
Transaction Date:	FEBRUARY 28, 2000
Amount:	$ 45.00
Financial Transaction ID:	0029
Transaction Type:	ACTUAL OBLIGATION
Transaction Date:	AUGUST 3, 2000
Amount:	$ 538.00
Financial Transaction ID:	0020
Transaction Type:	ACTUAL OBLIGATION
Transaction Date:	MARCH 17, 2000
Amount:	$ 38.00
Financial Transaction ID:	0030
Transaction Type:	ACTUAL OBLIGATION
Transaction Date:	JANUARY 5, 2001
Amount:	$ 269.00
Financial Transaction ID:	0019
Transaction Type:	ACTUAL OBLIGATION
Transaction Date:	FEBRUARY 16, 2000
Amount:	$ 513.00
Financial Transaction ID:	0018
Transaction Type:	ACTUAL OBLIGATION
Transaction Date:	JANUARY 14, 2000
Amount:	$ 122.00
Financial Transaction ID:	0017
Transaction Type:	ACTUAL OBLIGATION
Transaction Date:	NOVEMBER 17, 1999
Amount:	$ 19.00
Financial Transaction ID:	0024
Transaction Type:	ACTUAL OBLIGATION
Transaction Date:	APRIL 20, 2000
Amount:	$ 1,603.00
Financial Transaction ID:	0003
Transaction Type:	COMMITMENT
Transaction Date:	MARCH 25, 1997
Amount:	$ 4,062.00
Financial Transaction ID:	0005
Transaction Type:	COMMITMENT
Transaction Date:	SEPTEMBER 4, 1998
Amount:	$ 20,000.00
Financial Transaction ID:	0001
Transaction Type:	COMMITMENT

Transaction Date:	DECEMBER 20, 1996
Amount:	$ 350,000.00
Financial Transaction ID:	0004
Transaction Type:	COMMITMENT
Transaction Date:	FEBRUARY 27, 1998
Amount:	$ 54,000.00
Financial Transaction ID:	0062
Transaction Type:	DEOBLIGATION
Transaction Date:	SEPTEMBER 19, 2000
Amount:	$ 500.00
Financial Transaction ID:	0068
Transaction Type:	DEOBLIGATION
Transaction Date:	JANUARY 4, 2001
Amount:	$ 18.00
Financial Transaction ID:	0054
Transaction Type:	DEOBLIGATION
Transaction Date:	FEBRUARY 28, 2000
Amount:	$ 45.00
Financial Transaction ID:	0067
Transaction Type:	DEOBLIGATION
Transaction Date:	JANUARY 4, 2001
Amount:	$ 221.00
Financial Transaction ID:	0070
Transaction Type:	DEOBLIGATION
Transaction Date:	JANUARY 4, 2001
Amount:	$ 358.00
Financial Transaction ID:	0066
Transaction Type:	DEOBLIGATION
Transaction Date:	JANUARY 4, 2001
Amount:	$ 22.00
Financial Transaction ID:	0071
Transaction Type:	DEOBLIGATION
Transaction Date:	JANUARY 4, 2001
Amount:	$ 94.00
Financial Transaction ID:	0065
Transaction Type:	DEOBLIGATION
Transaction Date:	JANUARY 4, 2001
Amount:	$ 58.00
Financial Transaction ID:	0072
Transaction Type:	DEOBLIGATION
Transaction Date:	JANUARY 4, 2001
Amount:	$ 11.00
Financial Transaction ID:	0064
Transaction Type:	DEOBLIGATION
Transaction Date:	JANUARY 5, 2001

Amount:	$ 269.00
Financial Transaction ID:	0063
Transaction Type:	DEOBLIGATION
Transaction Date:	SEPTEMBER 19, 2000
Amount:	$ 2,200.00
Financial Transaction ID:	0069
Transaction Type:	DEOBLIGATION
Transaction Date:	JANUARY 4, 2001
Amount:	$ 52.00
Financial Transaction ID:	0061
Transaction Type:	DEOBLIGATION
Transaction Date:	SEPTEMBER 19, 2000
Amount:	$ 33,300.00
Financial Transaction ID:	0060
Transaction Type:	DEOBLIGATION
Transaction Date:	AUGUST 3, 2000
Amount:	$ 538.00
Financial Transaction ID:	0059
Transaction Type:	DEOBLIGATION
Transaction Date:	APRIL 27, 2000
Amount:	$ 47.00
Financial Transaction ID:	0058
Transaction Type:	DEOBLIGATION
Transaction Date:	MAY 1, 2000
Amount:	$ 47.00
Financial Transaction ID:	0057
Transaction Type:	DEOBLIGATION
Transaction Date:	APRIL 20, 2000
Amount:	$ 921.00
Financial Transaction ID:	0055
Transaction Type:	DEOBLIGATION
Transaction Date:	FEBRUARY 28, 2000
Amount:	$ 513.00
Financial Transaction ID:	0053
Transaction Type:	DEOBLIGATION
Transaction Date:	FEBRUARY 18, 2000
Amount:	$ 1,007.00
Financial Transaction ID:	0073
Transaction Type:	DEOBLIGATION
Transaction Date:	JANUARY 4, 2001
Amount:	$ 79.00
Financial Transaction ID:	0092
Transaction Type:	DEOBLIGATION
Transaction Date:	OCTOBER 8, 1999
Amount:	$ 8,611.00

Financial Transaction ID:	0051
Transaction Type:	DEOBLIGATION
Transaction Date:	JANUARY 24, 2000
Amount:	$ 49.00
Financial Transaction ID:	0052
Transaction Type:	DEOBLIGATION
Transaction Date:	MARCH 17, 2000
Amount:	$ 38.00
Financial Transaction ID:	0056
Transaction Type:	DEOBLIGATION
Transaction Date:	APRIL 20, 2000
Amount:	$ 2,474.00
Financial Transaction ID:	0085
Transaction Type:	DEOBLIGATION
Transaction Date:	DECEMBER 7, 1999
Amount:	$ 81.00
Financial Transaction ID:	0032
Transaction Type:	DEOBLIGATION
Transaction Date:	FEBRUARY 11, 1999
Amount:	$ 16.00
Financial Transaction ID:	0050
Transaction Type:	DEOBLIGATION
Transaction Date:	JANUARY 14, 2000
Amount:	$ 122.00
Financial Transaction ID:	0097
Transaction Type:	DEOBLIGATION
Transaction Date:	OCTOBER 24, 2001
Amount:	$ 1.00
Financial Transaction ID:	0096
Transaction Type:	DEOBLIGATION
Transaction Date:	OCTOBER 24, 2001
Amount:	$ 0.00
Financial Transaction ID:	0095
Transaction Type:	DEOBLIGATION
Transaction Date:	OCTOBER 24, 2001
Amount:	$ 0.00
Financial Transaction ID:	0094
Transaction Type:	DEOBLIGATION
Transaction Date:	SEPTEMBER 14, 1999
Amount:	$ 9,110.00
Financial Transaction ID:	0093
Transaction Type:	DEOBLIGATION
Transaction Date:	SEPTEMBER 14, 1999
Amount:	$ 20,038.00
Financial Transaction ID:	0091

PROPERTY AND THE ADJACENT AREA (within 1/8 mile) CONT.

Transaction Type:	DEOBLIGATION
Transaction Date:	OCTOBER 25, 1999
Amount:	$ 11,902.00
Financial Transaction ID:	0089
Transaction Type:	DEOBLIGATION
Transaction Date:	OCTOBER 27, 1999
Amount:	$ 11,902.00
Financial Transaction ID:	0088
Transaction Type:	DEOBLIGATION
Transaction Date:	OCTOBER 27, 1999
Amount:	$ 1,311.00
Financial Transaction ID:	0090
Transaction Type:	DEOBLIGATION
Transaction Date:	OCTOBER 8, 1999
Amount:	$ 14,740.00
Financial Transaction ID:	0086
Transaction Type:	DEOBLIGATION
Transaction Date:	DECEMBER 7, 1999
Amount:	$ 14,902.00
Financial Transaction ID:	0074
Transaction Type:	DEOBLIGATION
Transaction Date:	APRIL 23, 2001
Amount:	$ 259.00
Financial Transaction ID:	0084
Transaction Type:	DEOBLIGATION
Transaction Date:	FEBRUARY 2, 2000
Amount:	$ 14,028.00
Financial Transaction ID:	0083
Transaction Type:	DEOBLIGATION
Transaction Date:	FEBRUARY 2, 2000
Amount:	$ 212.00
Financial Transaction ID:	0082
Transaction Type:	DEOBLIGATION
Transaction Date:	MARCH 9, 2000
Amount:	$ 110.00
Financial Transaction ID:	0081
Transaction Type:	DEOBLIGATION
Transaction Date:	MARCH 9, 2000
Amount:	$ 29,431.00
Financial Transaction ID:	0080
Transaction Type:	DEOBLIGATION
Transaction Date:	APRIL 4, 2000
Amount:	$ 32,900.00
Financial Transaction ID:	0079
Transaction Type:	DEOBLIGATION

PROPERTY AND THE ADJACENT AREA (within 1/8 mile) CONT.

Transaction Date:	APRIL 4, 2000
Amount:	$ 171.00
Financial Transaction ID:	0078
Transaction Type:	DEOBLIGATION
Transaction Date:	JULY 13, 2001
Amount:	$ 2,601.00
Financial Transaction ID:	0077
Transaction Type:	DEOBLIGATION
Transaction Date:	JULY 13, 2001
Amount:	$ 2,601.00
Financial Transaction ID:	0076
Transaction Type:	DEOBLIGATION
Transaction Date:	JULY 17, 2001
Amount:	$ 893.00
Financial Transaction ID:	0075
Transaction Type:	DEOBLIGATION
Transaction Date:	JULY 17, 2001
Amount:	$ 893.00
Financial Transaction ID:	0087
Transaction Type:	DEOBLIGATION
Transaction Date:	OCTOBER 25, 1999
Amount:	$ 1,311.00
Financial Transaction ID:	0011
Transaction Type:	DEOBLIGATION
Transaction Date:	JANUARY 12, 1998
Amount:	$ 10,694.00
Financial Transaction ID:	0023
Transaction Type:	DEOBLIGATION
Transaction Date:	OCTOBER 8, 1998
Amount:	$ 8,051.00
Financial Transaction ID:	0021
Transaction Type:	DEOBLIGATION
Transaction Date:	AUGUST 12, 1998
Amount:	$ 6,314.00
Financial Transaction ID:	0034
Transaction Type:	DEOBLIGATION
Transaction Date:	MARCH 17, 1999
Amount:	$ 43.00
Financial Transaction ID:	0019
Transaction Type:	DEOBLIGATION
Transaction Date:	JULY 16, 1998
Amount:	$ 2,079.00
Financial Transaction ID:	0018
Transaction Type:	DEOBLIGATION
Transaction Date:	JUNE 8, 1998

Amount:	$ 1,411.00
Financial Transaction ID:	0017
Transaction Type:	DEOBLIGATION
Transaction Date:	JUNE 4, 1998
Amount:	$ 5,138.00
Financial Transaction ID:	0016
Transaction Type:	DEOBLIGATION
Transaction Date:	MAY 14, 1998
Amount:	$ 715.00
Financial Transaction ID:	0015
Transaction Type:	DEOBLIGATION
Transaction Date:	APRIL 13, 1998
Amount:	$ 8,011.00
Financial Transaction ID:	0014
Transaction Type:	DEOBLIGATION
Transaction Date:	MARCH 16, 1998
Amount:	$ 6,066.00
Financial Transaction ID:	0024
Transaction Type:	DEOBLIGATION
Transaction Date:	NOVEMBER 9, 1998
Amount:	$ 7,722.00
Financial Transaction ID:	0012
Transaction Type:	DEOBLIGATION
Transaction Date:	FEBRUARY 10, 1998
Amount:	$ 3,065.00
Financial Transaction ID:	0022
Transaction Type:	DEOBLIGATION
Transaction Date:	SEPTEMBER 10, 1998
Amount:	$ 7,801.00
Financial Transaction ID:	0010
Transaction Type:	DEOBLIGATION
Transaction Date:	NOVEMBER 12, 1997
Amount:	$ 4,631.00
Financial Transaction ID:	0009
Transaction Type:	DEOBLIGATION
Transaction Date:	OCTOBER 9, 1997
Amount:	$ 10,302.00
Financial Transaction ID:	0008
Transaction Type:	DEOBLIGATION -
Transaction Date:	SEPTEMBER 5, 1997
Amount:	$ 7,987.00
Financial Transaction ID:	0007
Transaction Type:	DEOBLIGATION
Transaction Date:	AUGUST 7, 1997
Amount:	$ 16,179.00

Financial Transaction ID:	0006
Transaction Type:	DEOBLIGATION
Transaction Date:	JUNE 6, 1997
Amount:	$ 72,238.00
Financial Transaction ID:	0005
Transaction Type:	DEOBLIGATION
Transaction Date:	JULY 15, 1997
Amount:	$ 29,694.00
Financial Transaction ID:	0004
Transaction Type:	DEOBLIGATION
Transaction Date:	APRIL 9, 1997
Amount:	$ 49,192.00
Financial Transaction ID:	0003
Transaction Type:	DEOBLIGATION
Transaction Date:	JULY 15, 1997
Amount:	$ 1,379.00
Financial Transaction ID:	0002
Transaction Type:	DEOBLIGATION
Transaction Date:	MARCH 18, 1997
Amount:	$ 5,376.00
Financial Transaction ID:	0049
Transaction Type:	DEOBLIGATION
Transaction Date:	DECEMBER 15, 1999
Amount:	$ 20,000.00
Financial Transaction ID:	0013
Transaction Type:	DEOBLIGATION
Transaction Date:	FEBRUARY 17, 1998
Amount:	$ 5,807.00
Financial Transaction ID:	0039
Transaction Type:	DEOBLIGATION
Transaction Date:	APRIL 12, 1999
Amount:	$ 308.00
Financial Transaction ID:	0048
Transaction Type:	DEOBLIGATION
Transaction Date:	DECEMBER 15, 1999
Amount:	$ 20,624.00
Financial Transaction ID:	0047
Transaction Type:	DEOBLIGATION
Transaction Date:	NOVEMBER 17, 1999
Amount:	$ 19.00
Financial Transaction ID:	0046
Transaction Type:	DEOBLIGATION
Transaction Date:	OCTOBER 15, 1999
Amount:	$ 791.00
Financial Transaction ID:	0045

Transaction Type:	DEOBLIGATION
Transaction Date:	SEPTEMBER 28, 1999
Amount:	$ 1,871.00
Financial Transaction ID:	0044
Transaction Type:	DEOBLIGATION
Transaction Date:	AUGUST 12, 1999
Amount:	$ 1,535.00
Financial Transaction ID:	0043
Transaction Type:	DEOBLIGATION
Transaction Date:	JULY 20, 1999
Amount:	$ 4,613.00
Financial Transaction ID:	0042
Transaction Type:	DEOBLIGATION
Transaction Date:	JUNE 18, 1999
Amount:	$ 3,731.00
Financial Transaction ID:	0020
Transaction Type:	DEOBLIGATION
Transaction Date:	JULY 13, 1998
Amount:	$ 4,880.00
Financial Transaction ID:	0040
Transaction Type:	DEOBLIGATION
Transaction Date:	APRIL 22, 1999
Amount:	$ 2,386.00
Financial Transaction ID:	0025
Transaction Type:	DEOBLIGATION
Transaction Date:	DECEMBER 11, 1998
Amount:	$ 4,755.00
Financial Transaction ID:	0038
Transaction Type:	DEOBLIGATION
Transaction Date:	APRIL 12, 1999
Amount:	$ 761.00
Financial Transaction ID:	0037
Transaction Type:	DEOBLIGATION
Transaction Date:	APRIL 12, 1999
Amount:	$ 984.00
Financial Transaction ID:	0028
Transaction Type:	DEOBLIGATION
Transaction Date:	JANUARY 12, 1999
Amount:	$ 150.00
Financial Transaction ID:	0026
Transaction Type:	DEOBLIGATION
Transaction Date:	DECEMBER 31, 1998
Amount:	$ 1,000.00
Financial Transaction ID:	0041
Transaction Type:	DEOBLIGATION

Transaction Date:	MAY 20, 1999
Amount:	$ 1,987.00
Financial Transaction ID:	0027
Transaction Type:	DEOBLIGATION
Transaction Date:	JANUARY 12, 1999
Amount:	$ 563.00
Financial Transaction ID:	0036
Transaction Type:	DEOBLIGATION
Transaction Date:	MARCH 18, 1999
Amount:	$ 893.00
Financial Transaction ID:	0029
Transaction Type:	DEOBLIGATION
Transaction Date:	FEBRUARY 9, 1999
Amount:	$ 1,760.00
Financial Transaction ID:	0030
Transaction Type:	DEOBLIGATION
Transaction Date:	FEBRUARY 9, 1999
Amount:	$ 1,189.00
Financial Transaction ID:	0031
Transaction Type:	DEOBLIGATION
Transaction Date:	FEBRUARY 11, 1999
Amount:	$ 16.00
Financial Transaction ID:	0033
Transaction Type:	DEOBLIGATION
Transaction Date:	FEBRUARY 19, 1999
Amount:	$ 2,601.00
Financial Transaction ID:	0001
Transaction Type:	DEOBLIGATION
Transaction Date:	MAY 8, 1997
Amount:	$ 57,408.00
Financial Transaction ID:	0035
Transaction Type:	DEOBLIGATION
Transaction Date:	MARCH 17, 1999
Amount:	$ 14.00
Financial Transaction ID:	0016
Transaction Type:	EXTRAMURAL DEOUTLAY (CREDIT)
Transaction Date:	OCTOBER 23, 2001
Amount:	$ 43.00
Financial Transaction ID:	0015
Transaction Type:	EXTRAMURAL DEOUTLAY (CREDIT)
Transaction Date:	OCTOBER 23, 2001
Amount:	$ 26.00
Financial Transaction ID:	0014
Transaction Type:	EXTRAMURAL DEOUTLAY (CREDIT)
Transaction Date:	OCTOBER 23, 2001



Amount:	$ 227.00
Financial Transaction ID:	0013
Transaction Type:	EXTRAMURAL DEOUTLAY (CREDIT)
Transaction Date:	OCTOBER 23, 2001
Amount:	$ 1.00
Financial Transaction ID:	0012
Transaction Type:	EXTRAMURAL DEOUTLAY (CREDIT)
Transaction Date:	OCTOBER 23, 2001
Amount:	$ 81.00
Financial Transaction ID:	0011
Transaction Type:	EXTRAMURAL DEOUTLAY (CREDIT)
Transaction Date:	OCTOBER 27, 1999
Amount:	$ 1,311.00
Financial Transaction ID:	0010
Transaction Type:	EXTRAMURAL DEOUTLAY (CREDIT)
Transaction Date:	OCTOBER 27, 1999
Amount:	$ 11,902.00
Financial Transaction ID:	0007
Transaction Type:	EXTRAMURAL DEOUTLAY (CREDIT)
Transaction Date:	JULY 17, 2001
Amount:	$ 893.00
Financial Transaction ID:	0006
Transaction Type:	EXTRAMURAL DEOUTLAY (CREDIT)
Transaction Date:	APRIL 27, 2000
Amount:	$ 47.00
Financial Transaction ID:	0005
Transaction Type:	EXTRAMURAL DEOUTLAY (CREDIT)
Transaction Date:	APRIL 20, 2000
Amount:	$ 1.00
Financial Transaction ID:	0004
Transaction Type:	EXTRAMURAL DEOUTLAY (CREDIT)
Transaction Date:	APRIL 20, 2000
Amount:	$ 622.00
Financial Transaction ID:	0003
Transaction Type:	EXTRAMURAL DEOUTLAY (CREDIT)
Transaction Date:	APRIL 20, 2000
Amount:	$ 1,603.00
Financial Transaction ID:	0002
Transaction Type:	EXTRAMURAL DEOUTLAY (CREDIT)
Transaction Date:	FEBRUARY 16, 2000
Amount:	$ 513.00
Financial Transaction ID:	0001
Transaction Type:	EXTRAMURAL DEOUTLAY (CREDIT)
Transaction Date:	FEBRUARY 11, 1999
Amount:	$ 16.00

PROPERTY AND THE ADJACENT AREA (within 1/8 mile) CONT.

Financial Transaction ID:	0008
Transaction Type:	EXTRAMURAL DEOUTLAY (CREDIT)
Transaction Date:	JULY 13, 2001
Amount:	$ 2,601.00
Financial Transaction ID:	0009
Transaction Type:	EXTRAMURAL DEOUTLAY (CREDIT)
Transaction Date:	MARCH 9, 2000
Amount:	$ 110.00
Financial Transaction ID:	0002
Transaction Type:	DECOMMITMENT
Transaction Date:	APRIL 25, 1997
Amount:	$ 4,062.00
Financial Transaction ID:	0003
Transaction Type:	DECOMMITMENT
Transaction Date:	MARCH 25, 1998
Amount:	$ 54,000.00
Financial Transaction ID:	0001
Transaction Type:	DECOMMITMENT
Transaction Date:	DECEMBER 20, 1996
Amount:	$ 350,000.00
Financial Transaction ID:	0004
Transaction Type:	DECOMMITMENT
Transaction Date:	SEPTEMBER 22, 1998
Amount:	$ 20,000.00
Financial Transaction ID:	0048
Transaction Type:	EXTRAMURAL OUTLAY (PAYMENT)
Transaction Date:	MARCH 17, 2000
Amount:	$ 38.00
Financial Transaction ID:	0055
Transaction Type:	EXTRAMURAL OUTLAY (PAYMENT)
Transaction Date:	JANUARY 5, 2001
Amount:	$ 269.00
Financial Transaction ID:	0061
Transaction Type:	EXTRAMURAL OUTLAY (PAYMENT)
Transaction Date:	JANUARY 4, 2001
Amount:	$ 358.00
Financial Transaction ID:	0060
Transaction Type:	EXTRAMURAL OUTLAY (PAYMENT)
Transaction Date:	JANUARY 4, 2001
Amount:	$ 52.00
Financial Transaction ID:	0059
Transaction Type:	EXTRAMURAL OUTLAY (PAYMENT)
Transaction Date:	JANUARY 4, 2001
Amount:	$ 18.00
Financial Transaction ID:	0062

PROPERTY AND THE ADJACENT AREA (within 1/8 mile) CONT.

Transaction Type:	EXTRAMURAL OUTLAY (PAYMENT)
Transaction Date:	JANUARY 4, 2001
Amount:	$ 94.00
Financial Transaction ID:	0058
Transaction Type:	EXTRAMURAL OUTLAY (PAYMENT)
Transaction Date:	JANUARY 4, 2001
Amount:	$ 221.00
Financial Transaction ID:	0057
Transaction Type:	EXTRAMURAL OUTLAY (PAYMENT)
Transaction Date:	JANUARY 4, 2001
Amount:	$ 22.00
Financial Transaction ID:	0056
Transaction Type:	EXTRAMURAL OUTLAY (PAYMENT)
Transaction Date:	JANUARY 4, 2001
Amount:	$ 58.00
Financial Transaction ID:	0054
Transaction Type:	EXTRAMURAL OUTLAY (PAYMENT)
Transaction Date:	AUGUST 3, 2000
Amount:	$ 538.00
Financial Transaction ID:	0053
Transaction Type:	EXTRAMURAL OUTLAY (PAYMENT)
Transaction Date:	APRIL 27, 2000
Amount:	$ 47.00
Financial Transaction ID:	0052
Transaction Type:	EXTRAMURAL OUTLAY (PAYMENT)
Transaction Date:	APRIL 20, 2000
Amount:	$ 921.00
Financial Transaction ID:	0051
Transaction Type:	EXTRAMURAL OUTLAY (PAYMENT)
Transaction Date:	APRIL 20, 2000
Amount:	$ 2,474.00
Financial Transaction ID:	0063
Transaction Type:	EXTRAMURAL OUTLAY (PAYMENT)
Transaction Date:	JANUARY 4, 2001
Amount:	$ 11.00
Financial Transaction ID:	0049
Transaction Type:	EXTRAMURAL OUTLAY (PAYMENT)
Transaction Date:	FEBRUARY 18, 2000
Amount:	$ 1,007.00
Financial Transaction ID:	0070
Transaction Type:	EXTRAMURAL OUTLAY (PAYMENT)
Transaction Date:	MARCH 9, 2000
Amount:	$ 29,431.00
Financial Transaction ID:	0047
Transaction Type:	EXTRAMURAL OUTLAY (PAYMENT)



Transaction Date:	JANUARY 24, 2000
Amount:	$ 49.00
Financial Transaction ID:	0046
Transaction Type:	EXTRAMURAL OUTLAY (PAYMENT)
Transaction Date:	JANUARY 14, 2000
Amount:	$ 122.00
Financial Transaction ID:	0045
Transaction Type:	EXTRAMURAL OUTLAY (PAYMENT)
Transaction Date:	NOVEMBER 17, 1999
Amount:	$ 19.00
Financial Transaction ID:	0044
Transaction Type:	EXTRAMURAL OUTLAY (PAYMENT)
Transaction Date:	OCTOBER 15, 1999
Amount:	$ 791.00
Financial Transaction ID:	0050
Transaction Type:	EXTRAMURAL OUTLAY (PAYMENT)
Transaction Date:	FEBRUARY 28, 2000
Amount:	$ 45.00
Financial Transaction ID:	0075
Transaction Type:	EXTRAMURAL OUTLAY (PAYMENT)
Transaction Date:	OCTOBER 25, 1999
Amount:	$ 1,311.00
Financial Transaction ID:	0071
Transaction Type:	EXTRAMURAL OUTLAY (PAYMENT)
Transaction Date:	FEBRUARY 2, 2000
Amount:	$ 212.00
Financial Transaction ID:	0084
Transaction Type:	EXTRAMURAL OUTLAY (PAYMENT)
Transaction Date:	OCTOBER 24, 2001
Amount:	$ 0.00
Financial Transaction ID:	0083
Transaction Type:	EXTRAMURAL OUTLAY (PAYMENT)
Transaction Date:	OCTOBER 24, 2001
Amount:	$ 0.00
Financial Transaction ID:	0082
Transaction Type:	EXTRAMURAL OUTLAY (PAYMENT)
Transaction Date:	SEPTEMBER 14, 1999
Amount:	$ 9,110.00
Financial Transaction ID:	0081
Transaction Type:	EXTRAMURAL OUTLAY (PAYMENT)
Transaction Date:	SEPTEMBER 14, 1999
Amount:	$ 20,038.00
Financial Transaction ID:	0080
Transaction Type:	EXTRAMURAL OUTLAY (PAYMENT)
Transaction Date:	OCTOBER 8, 1999



Amount:	$ 8,611.00
Financial Transaction ID:	0079
Transaction Type:	EXTRAMURAL OUTLAY (PAYMENT)
Transaction Date:	OCTOBER 8, 1999
Amount:	$ 14,740.00
Financial Transaction ID:	0078
Transaction Type:	EXTRAMURAL OUTLAY (PAYMENT)
Transaction Date:	OCTOBER 25, 1999
Amount:	$ 11,902.00
Financial Transaction ID:	0068
Transaction Type:	EXTRAMURAL OUTLAY (PAYMENT)
Transaction Date:	APRIL 4, 2000
Amount:	$ 171.00
Financial Transaction ID:	0076
Transaction Type:	EXTRAMURAL OUTLAY (PAYMENT)
Transaction Date:	OCTOBER 27, 1999
Amount:	$ 1,311.00
Financial Transaction ID:	0064
Transaction Type:	EXTRAMURAL OUTLAY (PAYMENT)
Transaction Date:	JANUARY 4, 2001
Amount:	$ 79.00
Financial Transaction ID:	0074
Transaction Type:	EXTRAMURAL OUTLAY (PAYMENT)
Transaction Date:	DECEMBER 7, 1999
Amount:	$ 14,902.00
Financial Transaction ID:	0043
Transaction Type:	EXTRAMURAL OUTLAY (PAYMENT)
Transaction Date:	SEPTEMBER 28, 1999
Amount:	$ 1,871.00
Financial Transaction ID:	0072
Transaction Type:	EXTRAMURAL OUTLAY (PAYMENT)
Transaction Date:	FEBRUARY 2, 2000
Amount:	$ 14,028.00
Financial Transaction ID:	0085
Transaction Type:	EXTRAMURAL OUTLAY (PAYMENT)
Transaction Date:	OCTOBER 24, 2001
Amount:	$ 1.00
Financial Transaction ID:	0069
Transaction Type:	EXTRAMURAL OUTLAY (PAYMENT)
Transaction Date:	APRIL 4, 2000
Amount:	$ 32,900.00
Financial Transaction ID:	0067
Transaction Type:	EXTRAMURAL OUTLAY (PAYMENT)
Transaction Date:	JULY 13, 2001
Amount:	$ 2,601.00

Financial Transaction ID:	0066
Transaction Type:	EXTRAMURAL OUTLAY (PAYMENT)
Transaction Date:	JULY 17, 2001
Amount:	$ 893.00
Financial Transaction ID:	0065
Transaction Type:	EXTRAMURAL OUTLAY (PAYMENT)
Transaction Date:	APRIL 23, 2001
Amount:	$ 259.00
Financial Transaction ID:	0077
Transaction Type:	EXTRAMURAL OUTLAY (PAYMENT)
Transaction Date:	OCTOBER 27, 1999
Amount:	$ 11,902.00
Financial Transaction ID:	0009
Transaction Type:	EXTRAMURAL OUTLAY (PAYMENT)
Transaction Date:	OCTOBER 9, 1997
Amount:	$ 10,302.00
Financial Transaction ID:	0019
Transaction Type:	EXTRAMURAL OUTLAY (PAYMENT)
Transaction Date:	JULY 16, 1998
Amount:	$ 2,079.00
Financial Transaction ID:	0018
Transaction Type:	EXTRAMURAL OUTLAY (PAYMENT)
Transaction Date:	JUNE 8, 1998
Amount:	$ 1,411.00
Financial Transaction ID:	0017
Transaction Type:	EXTRAMURAL OUTLAY (PAYMENT)
Transaction Date:	JUNE 4, 1998
Amount:	$ 5,138.00
Financial Transaction ID:	0016
Transaction Type:	EXTRAMURAL OUTLAY (PAYMENT)
Transaction Date:	MAY 14, 1998
Amount:	$ 715.00
Financial Transaction ID:	0015
Transaction Type:	EXTRAMURAL OUTLAY (PAYMENT)
Transaction Date:	APRIL 13, 1998
Amount:	$ 8,011.00
Financial Transaction ID:	0014
Transaction Type:	EXTRAMURAL OUTLAY (PAYMENT)
Transaction Date:	MARCH 16, 1998
Amount:	$ 6,066.00
Financial Transaction ID:	0013
Transaction Type:	EXTRAMURAL OUTLAY (PAYMENT)
Transaction Date:	FEBRUARY 17, 1998
Amount:	$ 5,807.00
Financial Transaction ID:	0012

Transaction Type:	EXTRAMURAL OUTLAY (PAYMENT)
Transaction Date:	FEBRUARY 10, 1998
Amount:	$ 3,065.00
Financial Transaction ID:	0020
Transaction Type:	EXTRAMURAL OUTLAY (PAYMENT)
Transaction Date:	JULY 13, 1998
Amount:	$ 4,880.00
Financial Transaction ID:	0010
Transaction Type:	EXTRAMURAL OUTLAY (PAYMENT)
Transaction Date:	NOVEMBER 12, 1997
Amount:	$ 4,631.00
Financial Transaction ID:	0008
Transaction Type:	EXTRAMURAL OUTLAY (PAYMENT)
Transaction Date:	SEPTEMBER 5, 1997
Amount:	$ 7,987.00
Financial Transaction ID:	0007
Transaction Type:	EXTRAMURAL OUTLAY (PAYMENT)
Transaction Date:	AUGUST 7, 1997
Amount:	$ 16,179.00
Financial Transaction ID:	0073
Transaction Type:	EXTRAMURAL OUTLAY (PAYMENT)
Transaction Date:	DECEMBER 7, 1999
Amount:	$ 81.00
Financial Transaction ID:	0005
Transaction Type:	EXTRAMURAL OUTLAY (PAYMENT)
Transaction Date:	JUNE 6, 1997
Amount:	$ 72,238.00
Financial Transaction ID:	0004
Transaction Type:	EXTRAMURAL OUTLAY (PAYMENT)
Transaction Date:	JULY 15, 1997
Amount:	$ 29,694.00
Financial Transaction ID:	0003
Transaction Type:	EXTRAMURAL OUTLAY (PAYMENT)
Transaction Date:	APRIL 9, 1997
Amount:	$ 49,192.00
Financial Transaction ID:	0002
Transaction Type:	EXTRAMURAL OUTLAY (PAYMENT)
Transaction Date:	JULY 15, 1997
Amount:	$ 1,379.00
Financial Transaction ID:	0001
Transaction Type:	EXTRAMURAL OUTLAY (PAYMENT)
Transaction Date:	MARCH 18, 1997
Amount:	$ 5,376.00
Financial Transaction ID:	0042
Transaction Type:	EXTRAMURAL OUTLAY (PAYMENT)

PROPERTY AND THE ADJACENT AREA (within 1/8 mile) CONT.

Transaction Date:	AUGUST 12, 1999
Amount:	$ 1,535.00
Financial Transaction ID:	0011
Transaction Type:	EXTRAMURAL OUTLAY (PAYMENT)
Transaction Date:	JANUARY 12, 1998
Amount:	$ 10,694.00
Financial Transaction ID:	0034
Transaction Type:	EXTRAMURAL OUTLAY (PAYMENT)
Transaction Date:	MARCH 18, 1999
Amount:	$ 893.00
Financial Transaction ID:	0006
Transaction Type:	EXTRAMURAL OUTLAY (PAYMENT)
Transaction Date:	MAY 8, 1997
Amount:	$ 57,408.00
Financial Transaction ID:	0021
Transaction Type:	EXTRAMURAL OUTLAY (PAYMENT)
Transaction Date:	AUGUST 12, 1998
Amount:	$ 6,314.00
Financial Transaction ID:	0041
Transaction Type:	EXTRAMURAL OUTLAY (PAYMENT)
Transaction Date:	JULY 20, 1999
Amount:	$ 4,613.00
Financial Transaction ID:	0040
Transaction Type:	EXTRAMURAL OUTLAY (PAYMENT)
Transaction Date:	JUNE 18, 1999
Amount:	$ 3,731.00
Financial Transaction ID:	0039
Transaction Type:	EXTRAMURAL OUTLAY (PAYMENT)
Transaction Date:	MAY 20, 1999
Amount:	$ 1,987.00
Financial Transaction ID:	0038
Transaction Type:	EXTRAMURAL OUTLAY (PAYMENT)
Transaction Date:	APRIL 22, 1999
Amount:	$ 2,386.00
Financial Transaction ID:	0037
Transaction Type:	EXTRAMURAL OUTLAY (PAYMENT)
Transaction Date:	APRIL 12, 1999
Amount:	$ 308.00
Financial Transaction ID:	0036
Transaction Type:	EXTRAMURAL OUTLAY (PAYMENT)
Transaction Date:	APRIL 12, 1999
Amount:	$ 761.00
Financial Transaction ID:	0035
Transaction Type:	EXTRAMURAL OUTLAY (PAYMENT)
Transaction Date:	APRIL 12, 1999

Amount:	$ 984.00
Financial Transaction ID:	0033
Transaction Type:	EXTRAMURAL OUTLAY (PAYMENT)
Transaction Date:	MARCH 17, 1999
Amount:	$ 14.00
Financial Transaction ID:	0027
Transaction Type:	EXTRAMURAL OUTLAY (PAYMENT)
Transaction Date:	JANUARY 12, 1999
Amount:	$ 150.00
Financial Transaction ID:	0022
Transaction Type:	EXTRAMURAL OUTLAY (PAYMENT)
Transaction Date:	SEPTEMBER 10, 1998
Amount:	$ 7,801.00
Financial Transaction ID:	0023
Transaction Type:	EXTRAMURAL OUTLAY (PAYMENT)
Transaction Date:	OCTOBER 8, 1998
Amount:	$ 8,051.00
Financial Transaction ID:	0024
Transaction Type:	EXTRAMURAL OUTLAY (PAYMENT)
Transaction Date:	NOVEMBER 9, 1998
Amount:	$ 7,722.00
Financial Transaction ID:	0026
Transaction Type:	EXTRAMURAL OUTLAY (PAYMENT)
Transaction Date:	JANUARY 12, 1999
Amount:	$ 563.00
Financial Transaction ID:	0032
Transaction Type:	EXTRAMURAL OUTLAY (PAYMENT)
Transaction Date:	MARCH 17, 1999
Amount:	$ 43.00
Financial Transaction ID:	0028
Transaction Type:	EXTRAMURAL OUTLAY (PAYMENT)
Transaction Date:	FEBRUARY 9, 1999
Amount:	$ 1,760.00
Financial Transaction ID:	0029
Transaction Type:	EXTRAMURAL OUTLAY (PAYMENT)
Transaction Date:	FEBRUARY 9, 1999
Amount:	$ 1,189.00
Financial Transaction ID:	0030
Transaction Type:	EXTRAMURAL OUTLAY (PAYMENT)
Transaction Date:	FEBRUARY 11, 1999
Amount:	$ 16.00
Financial Transaction ID:	0031
Transaction Type:	EXTRAMURAL OUTLAY (PAYMENT)
Transaction Date:	FEBRUARY 19, 1999
Amount:	$ 2,601.00

Financial Transaction ID:	0025
Transaction Type:	EXTRAMURAL OUTLAY (PAYMENT)
Transaction Date:	DECEMBER 11, 1998
Amount:	$ 4,755.00
Financial Transaction ID:	0002
Transaction Type:	ACTUAL OBLIGATION
Transaction Date:	SEPTEMBER 30, 1992
Amount:	$ 250,000.00
Financial Transaction ID:	0001
Transaction Type:	COMMITMENT
Transaction Date:	SEPTEMBER 10, 1992
Amount:	$ 250,000.00
Financial Transaction ID:	0001
Transaction Type:	DECOMMITMENT
Transaction Date:	SEPTEMBER 10, 1992
Amount:	$ 250,000.00
Financial Transaction ID:	0029
Transaction Type:	ACTUAL OBLIGATION
Transaction Date:	APRIL 22, 1999
Amount:	$ 117.00
Financial Transaction ID:	0025
Transaction Type:	ACTUAL OBLIGATION
Transaction Date:	MARCH 3, 1999
Amount:	$ 231.00
Financial Transaction ID:	0033
Transaction Type:	ACTUAL OBLIGATION
Transaction Date:	JUNE 1, 1999
Amount:	$ 906.00
Financial Transaction ID:	0047
Transaction Type:	ACTUAL OBLIGATION
Transaction Date:	AUGUST 2, 2001
Amount:	$ 1,527.00
Financial Transaction ID:	0032
Transaction Type:	ACTUAL OBLIGATION
Transaction Date:	MAY 17, 1999
Amount:	$ 301.00
Financial Transaction ID:	0034
Transaction Type:	ACTUAL OBLIGATION
Transaction Date:	JUNE 21, 1999
Amount:	$ 1,065.00
Financial Transaction ID:	0030
Transaction Type:	ACTUAL OBLIGATION
Transaction Date:	APRIL 22, 1999
Amount:	$ 730.00
Financial Transaction ID:	0038

Transaction Type:	ACTUAL OBLIGATION
Transaction Date:	NOVEMBER 17, 1999
Amount:	$ 48.00
Financial Transaction ID:	0028
Transaction Type:	ACTUAL OBLIGATION
Transaction Date:	MARCH 3, 1999
Amount:	$ 83.00
Financial Transaction ID:	0027
Transaction Type:	ACTUAL OBLIGATION
Transaction Date:	MARCH 3, 1999
Amount:	$ 1,520.00
Financial Transaction ID:	0026
Transaction Type:	ACTUAL OBLIGATION
Transaction Date:	MARCH 3, 1999
Amount:	$ 1,371.00
Financial Transaction ID:	0031
Transaction Type:	ACTUAL OBLIGATION
Transaction Date:	MAY 17, 1999
Amount:	$ 803.00
Financial Transaction ID:	0035
Transaction Type:	ACTUAL OBLIGATION
Transaction Date:	JULY 29, 1999
Amount:	$ 885.00
Financial Transaction ID:	0037
Transaction Type:	ACTUAL OBLIGATION
Transaction Date:	OCTOBER 1, 1999
Amount:	$ 1,287.00
Financial Transaction ID:	0039
Transaction Type:	ACTUAL OBLIGATION
Transaction Date:	NOVEMBER 17, 1999
Amount:	$ 998.00
Financial Transaction ID:	0040
Transaction Type:	ACTUAL OBLIGATION
Transaction Date:	DECEMBER 21, 1999
Amount:	$ 3,011.00
Financial Transaction ID:	0041
Transaction Type:	ACTUAL OBLIGATION
Transaction Date:	NOVEMBER 14, 2000
Amount:	$ 1,051.00
Financial Transaction ID:	0042
Transaction Type:	ACTUAL OBLIGATION
Transaction Date:	NOVEMBER 14, 2000
Amount:	$ 34.00
Financial Transaction ID:	0043
Transaction Type:	ACTUAL OBLIGATION

PROPERTY AND THE ADJACENT AREA (within 1/8 mile) CONT.

Transaction Date:	NOVEMBER 14, 2000
Amount:	$ 309.00
Financial Transaction ID:	0044
Transaction Type:	ACTUAL OBLIGATION
Transaction Date:	NOVEMBER 21, 2000
Amount:	$ 1,504.00
Financial Transaction ID:	0045
Transaction Type:	ACTUAL OBLIGATION
Transaction Date:	DECEMBER 21, 2000
Amount:	$ 2,261.00
Financial Transaction ID:	0046
Transaction Type:	ACTUAL OBLIGATION
Transaction Date:	JUNE 20, 2001
Amount:	$ 608.00
Financial Transaction ID:	0014
Transaction Type:	ACTUAL OBLIGATION
Transaction Date:	OCTOBER 21, 1998
Amount:	$ 1,393.00
Financial Transaction ID:	0036
Transaction Type:	ACTUAL OBLIGATION
Transaction Date:	OCTOBER 1, 1999
Amount:	$ 116.00
Financial Transaction ID:	0011
Transaction Type:	ACTUAL OBLIGATION
Transaction Date:	JULY 1, 1998
Amount:	$ 815.00
Financial Transaction ID:	0016
Transaction Type:	ACTUAL OBLIGATION
Transaction Date:	OCTOBER 21, 1998
Amount:	$ 13,870.00
Financial Transaction ID:	0024
Transaction Type:	ACTUAL OBLIGATION
Transaction Date:	JANUARY 27, 1999
Amount:	$ 740.00
Financial Transaction ID:	0001
Transaction Type:	ACTUAL OBLIGATION
Transaction Date:	JULY 29, 1997
Amount:	$ 100,000.00
Financial Transaction ID:	0002
Transaction Type:	ACTUAL OBLIGATION
Transaction Date:	NOVEMBER 21, 1997
Amount:	$ 9,174.00
Financial Transaction ID:	0003
Transaction Type:	ACTUAL OBLIGATION
Transaction Date:	DECEMBER 1, 1997

Amount:	$ 3,596.00
Financial Transaction ID:	0004
Transaction Type:	ACTUAL OBLIGATION
Transaction Date:	DECEMBER 29, 1997
Amount:	$ 12,897.00
Financial Transaction ID:	0005
Transaction Type:	ACTUAL OBLIGATION
Transaction Date:	MARCH 26, 1998
Amount:	$ 10,575.00
Financial Transaction ID:	0006
Transaction Type:	ACTUAL OBLIGATION
Transaction Date:	MAY 19, 1998
Amount:	$ 75,000.00
Financial Transaction ID:	0007
Transaction Type:	ACTUAL OBLIGATION
Transaction Date:	MAY 22, 1998
Amount:	$ 19,040.00
Financial Transaction ID:	0008
Transaction Type:	ACTUAL OBLIGATION
Transaction Date:	JUNE 30, 1998
Amount:	$ 9,476.00
Financial Transaction ID:	0010
Transaction Type:	ACTUAL OBLIGATION
Transaction Date:	JULY 1, 1998
Amount:	$ 3,958.00
Financial Transaction ID:	0012
Transaction Type:	ACTUAL OBLIGATION
Transaction Date:	OCTOBER 5, 1998
Amount:	$ 7,690.00
Financial Transaction ID:	0013
Transaction Type:	ACTUAL OBLIGATION
Transaction Date:	OCTOBER 21, 1998
Amount:	$ 781.00
Financial Transaction ID:	0015
Transaction Type:	ACTUAL OBLIGATION
Transaction Date:	OCTOBER 21, 1998
Amount:	$ 3,016.00
Financial Transaction ID:	0017
Transaction Type:	ACTUAL OBLIGATION
Transaction Date:	OCTOBER 22, 1998
Amount:	$ 4,576.00
Financial Transaction ID:	0018
Transaction Type:	ACTUAL OBLIGATION
Transaction Date:	OCTOBER 29, 1998
Amount:	$ 3,437.00

PROPERTY AND THE ADJACENT AREA (within 1/8 mile) CONT.

Financial Transaction ID:	0019
Transaction Type:	ACTUAL OBLIGATION
Transaction Date:	DECEMBER 16, 1998
Amount:	$ 30,000.00
Financial Transaction ID:	0020
Transaction Type:	ACTUAL OBLIGATION
Transaction Date:	JANUARY 13, 1999
Amount:	$ 34,194.00
Financial Transaction ID:	0021
Transaction Type:	ACTUAL OBLIGATION
Transaction Date:	JANUARY 26, 1999
Amount:	$ 578.00
Financial Transaction ID:	0022
Transaction Type:	ACTUAL OBLIGATION
Transaction Date:	JANUARY 26, 1999
Amount:	$ 69.00
Financial Transaction ID:	0023
Transaction Type:	ACTUAL OBLIGATION
Transaction Date:	JANUARY 27, 1999
Amount:	$ 184.00
Financial Transaction ID:	0009
Transaction Type:	ACTUAL OBLIGATION
Transaction Date:	JUNE 30, 1998
Amount:	$ 17,492.00
Financial Transaction ID:	0001
Transaction Type:	OPEN COMMITMENT
Transaction Date:	JUNE 25, 1997
Amount:	$ 100,000.00
Financial Transaction ID:	0003
Transaction Type:	COMMITMENT
Transaction Date:	DECEMBER 11, 1998
Amount:	$ 30,000.00
Financial Transaction ID:	0001
Transaction Type:	COMMITMENT
Transaction Date:	JUNE 25, 1997
Amount:	$ 100,000.00
Financial Transaction ID:	0002
Transaction Type:	COMMITMENT
Transaction Date:	APRIL 14, 1998
Amount:	$ 75,000.00
Financial Transaction ID:	0058
Transaction Type:	DEOBLIGATION
Transaction Date:	JULY 29, 1999
Amount:	$ 885.00
Financial Transaction ID:	0069

PROPERTY AND THE ADJACENT AREA (within 1/8 mile) CONT.

Transaction Type:	DEOBLIGATION
Transaction Date:	NOVEMBER 26, 1999
Amount:	$ 1,520.00
Financial Transaction ID:	0068
Transaction Type:	DEOBLIGATION
Transaction Date:	NOVEMBER 19, 1999
Amount:	$ 998.00
Financial Transaction ID:	0067
Transaction Type:	DEOBLIGATION
Transaction Date:	NOVEMBER 19, 1999
Amount:	$ 48.00
Financial Transaction ID:	0066
Transaction Type:	DEOBLIGATION
Transaction Date:	OCTOBER 29, 1999
Amount:	$ 1,063.00
Financial Transaction ID:	0065
Transaction Type:	DEOBLIGATION
Transaction Date:	OCTOBER 29, 1999
Amount:	$ 35.00
Financial Transaction ID:	0064
Transaction Type:	DEOBLIGATION
Transaction Date:	OCTOBER 1, 1999
Amount:	$ 1,287.00
Financial Transaction ID:	0063
Transaction Type:	DEOBLIGATION
Transaction Date:	OCTOBER 1, 1999
Amount:	$ 116.00
Financial Transaction ID:	0062
Transaction Type:	DEOBLIGATION
Transaction Date:	SEPTEMBER 22, 1999
Amount:	$ 1,348.00
Financial Transaction ID:	0061
Transaction Type:	DEOBLIGATION
Transaction Date:	SEPTEMBER 22, 1999
Amount:	$ 122.00
Financial Transaction ID:	0059
Transaction Type:	DEOBLIGATION
Transaction Date:	AUGUST 13, 1999
Amount:	$ 51.00
Financial Transaction ID:	0070
Transaction Type:	DEOBLIGATION
Transaction Date:	NOVEMBER 26, 1999
Amount:	$ 62.00
Financial Transaction ID:	0057
Transaction Type:	DEOBLIGATION

Transaction Date:	JULY 26, 1999
Amount:	$ 935.00
Financial Transaction ID:	0056
Transaction Type:	DEOBLIGATION
Transaction Date:	JUNE 21, 1999
Amount:	$ 1,065.00
Financial Transaction ID:	0055
Transaction Type:	DEOBLIGATION
Transaction Date:	JUNE 17, 1999
Amount:	$ 1,093.00
Financial Transaction ID:	0054
Transaction Type:	DEOBLIGATION
Transaction Date:	JUNE 1, 1999
Amount:	$ 906.00
Financial Transaction ID:	0053
Transaction Type:	DEOBLIGATION
Transaction Date:	MAY 20, 1999
Amount:	$ 943.00
Financial Transaction ID:	0052
Transaction Type:	DEOBLIGATION
Transaction Date:	MAY 17, 1999
Amount:	$ 301.00
Financial Transaction ID:	0050
Transaction Type:	DEOBLIGATION
Transaction Date:	APRIL 22, 1999
Amount:	$ 117.00
Financial Transaction ID:	0051
Transaction Type:	DEOBLIGATION
Transaction Date:	MAY 17, 1999
Amount:	$ 803.00
Financial Transaction ID:	0084
Transaction Type:	DEOBLIGATION
Transaction Date:	NOVEMBER 14, 2000
Amount:	$ 309.00
Financial Transaction ID:	0060
Transaction Type:	DEOBLIGATION
Transaction Date:	AUGUST 13, 1999
Amount:	$ 1,061.00
Financial Transaction ID:	0049
Transaction Type:	DEOBLIGATION
Transaction Date:	APRIL 22, 1999
Amount:	$ 730.00
Financial Transaction ID:	0093
Transaction Type:	DEOBLIGATION
Transaction Date:	AUGUST 2, 2001

Amount:	$ 1,527.00
Financial Transaction ID:	0092
Transaction Type:	DEOBLIGATION
Transaction Date:	JUNE 20, 2001
Amount:	$ 608.00
Financial Transaction ID:	0091
Transaction Type:	DEOBLIGATION
Transaction Date:	JANUARY 25, 2001
Amount:	$ 584.00
Financial Transaction ID:	0090
Transaction Type:	DEOBLIGATION
Transaction Date:	FEBRUARY 15, 2001
Amount:	$ 4,523.00
Financial Transaction ID:	0089
Transaction Type:	DEOBLIGATION
Transaction Date:	FEBRUARY 15, 2001
Amount:	$ 9.00
Financial Transaction ID:	0088
Transaction Type:	DEOBLIGATION
Transaction Date:	DECEMBER 21, 2000
Amount:	$ 20,992.00
Financial Transaction ID:	0087
Transaction Type:	DEOBLIGATION
Transaction Date:	NOVEMBER 21, 2000
Amount:	$ 1,504.00
Financial Transaction ID:	0086
Transaction Type:	DEOBLIGATION
Transaction Date:	NOVEMBER 14, 2000
Amount:	$ 34.00
Financial Transaction ID:	0085
Transaction Type:	DEOBLIGATION
Transaction Date:	NOVEMBER 14, 2000
Amount:	$ 1,051.00
Financial Transaction ID:	0082
Transaction Type:	DEOBLIGATION
Transaction Date:	SEPTEMBER 27, 2000
Amount:	$ 30,000.00
Financial Transaction ID:	0083
Transaction Type:	DEOBLIGATION
Transaction Date:	OCTOBER 19, 2000
Amount:	$ 641.00
Financial Transaction ID:	0071
Transaction Type:	DEOBLIGATION
Transaction Date:	DECEMBER 16, 1999
Amount:	$ 3,182.00

Financial Transaction ID:	0081
Transaction Type:	DEOBLIGATION
Transaction Date:	SEPTEMBER 19, 2000
Amount:	$ 895.00
Financial Transaction ID:	0080
Transaction Type:	DEOBLIGATION
Transaction Date:	AUGUST 18, 2000
Amount:	$ 593.00
Financial Transaction ID:	0079
Transaction Type:	DEOBLIGATION
Transaction Date:	JULY 24, 2000
Amount:	$ 735.00
Financial Transaction ID:	0078
Transaction Type:	DEOBLIGATION
Transaction Date:	JUNE 23, 2000
Amount:	$ 2,132.00
Financial Transaction ID:	0077
Transaction Type:	DEOBLIGATION
Transaction Date:	MAY 24; 2000
Amount:	$ 2,511.00
Financial Transaction ID:	0076
Transaction Type:	DEOBLIGATION
Transaction Date:	APRIL 18, 2000
Amount:	$ 96.00
Financial Transaction ID:	0075
Transaction Type:	DEOBLIGATION
Transaction Date:	MARCH 17, 2000
Amount:	$ 1,587.00
Financial Transaction ID:	0074
Transaction Type:	DEOBLIGATION
Transaction Date:	FEBRUARY 24, 2000
Amount:	$ 324.00
Financial Transaction ID:	0073
Transaction Type:	DEOBLIGATION
Transaction Date:	JANUARY 21, 2000
Amount:	$ 1,613.00
Financial Transaction ID:	0072
Transaction Type:	DEOBLIGATION
Transaction Date:	DECEMBER 21, 1999
Amount:	$ 3,011.00
Financial Transaction ID:	0043
Transaction Type:	DEOBLIGATION
Transaction Date:	MARCH 3, 1999
Amount:	$ 1,371.00
Financial Transaction ID:	0010

PROPERTY AND THE ADJACENT AREA (within 1/8 mile) CONT.

Transaction Type:	DEOBLIGATION
Transaction Date:	MAY 29, 1998
Amount:	$ 9,998.00
Financial Transaction ID:	0022
Transaction Type:	DEOBLIGATION
Transaction Date:	OCTOBER 5, 1998
Amount:	$ 7,690.00
Financial Transaction ID:	0021
Transaction Type:	DEOBLIGATION
Transaction Date:	SEPTEMBER 18, 1998
Amount:	$ 8,138.00
Financial Transaction ID:	0020
Transaction Type:	DEOBLIGATION
Transaction Date:	AUGUST 17, 1998
Amount:	$ 3,048.00
Financial Transaction ID:	0019
Transaction Type:	DEOBLIGATION
Transaction Date:	AUGUST 6, 1998
Amount:	$ 2,085.00
Financial Transaction ID:	0018
Transaction Type:	DEOBLIGATION
Transaction Date:	JULY 1, 1998
Amount:	$ 3,958.00
Financial Transaction ID:	0017
Transaction Type:	DEOBLIGATION
Transaction Date:	JULY 1, 1998
Amount:	$ 815.00
Financial Transaction ID:	0016
Transaction Type:	DEOBLIGATION
Transaction Date:	JUNE 30, 1998
Amount:	$ 17,492.00
Financial Transaction ID:	0048
Transaction Type:	DEOBLIGATION
Transaction Date:	APRIL 21, 1999
Amount:	$ 123.00
Financial Transaction ID:	0014
Transaction Type:	DEOBLIGATION
Transaction Date:	JUNE 19, 1998
Amount:	$ 863.00
Financial Transaction ID:	0023
Transaction Type:	DEOBLIGATION
Transaction Date:	OCTOBER 21, 1998
Amount:	$ 3,016.00
Financial Transaction ID:	0012
Transaction Type:	DEOBLIGATION

PROPERTY AND THE ADJACENT AREA (within 1/8 mile) CONT.

Transaction Date:	MAY 26, 1998
Amount:	$ 19,040.00
Financial Transaction ID:	0015
Transaction Type:	DEOBLIGATION
Transaction Date:	JUNE 30, 1998
Amount:	$ 9,476.00
Financial Transaction ID:	0009
Transaction Type:	DEOBLIGATION
Transaction Date:	APRIL 16, 1998
Amount:	$ 14,699.00
Financial Transaction ID:	0008
Transaction Type:	DEOBLIGATION
Transaction Date:	MARCH 26, 1998
Amount:	$ 10,575.00
Financial Transaction ID:	0007
Transaction Type:	DEOBLIGATION
Transaction Date:	MARCH 19, 1998
Amount:	$ 18,913.00
Financial Transaction ID:	0006
Transaction Type:	DEOBLIGATION
Transaction Date:	DECEMBER 29, 1997
Amount:	$ 12,897.00
Financial Transaction ID:	0005
Transaction Type:	DEOBLIGATION
Transaction Date:	DECEMBER 23, 1997
Amount:	$ 12,966.00
Financial Transaction ID:	0004
Transaction Type:	DEOBLIGATION
Transaction Date:	DECEMBER 1, 1997
Amount:	$ 3,596.00
Financial Transaction ID:	0003
Transaction Type:	DEOBLIGATION
Transaction Date:	NOVEMBER 21, 1997
Amount:	$ 9,174.00
Financial Transaction ID:	0002
Transaction Type:	DEOBLIGATION
Transaction Date:	NOVEMBER 17, 1997
Amount:	$ 10,079.00
Financial Transaction ID:	0001
Transaction Type:	DEOBLIGATION
Transaction Date:	OCTOBER 21, 1997
Amount:	$ 3,874.00
Financial Transaction ID:	0045
Transaction Type:	DEOBLIGATION
Transaction Date:	MARCH 3, 1999

Amount:	$ 83.00
Financial Transaction ID:	0046
Transaction Type:	DEOBLIGATION
Transaction Date:	MARCH 19, 1999
Amount:	$ 1,092.00
Financial Transaction ID:	0013
Transaction Type:	DEOBLIGATION
Transaction Date:	JUNE 19, 1998
Amount:	$ 4,191.00
Financial Transaction ID:	0047
Transaction Type:	DEOBLIGATION
Transaction Date:	APRIL 21, 1999
Amount:	$ 767.00
Financial Transaction ID:	0024
Transaction Type:	DEOBLIGATION
Transaction Date:	OCTOBER 21, 1998
Amount:	$ 1,393.00
Financial Transaction ID:	0044
Transaction Type:	DEOBLIGATION
Transaction Date:	MARCH 3, 1999
Amount:	$ 1,520.00
Financial Transaction ID:	0042
Transaction Type:	DEOBLIGATION
Transaction Date:	MARCH 3, 1999
Amount:	$ 231.00
Financial Transaction ID:	0041
Transaction Type:	DEOBLIGATION
Transaction Date:	FEBRUARY 12, 1999
Amount:	$ 1,757.00
Financial Transaction ID:	0040
Transaction Type:	DEOBLIGATION
Transaction Date:	JANUARY 27, 1999
Amount:	$ 740.00
Financial Transaction ID:	0039
Transaction Type:	DEOBLIGATION
Transaction Date:	JANUARY 27, 1999
Amount:	$ 184.00
Financial Transaction ID:	0038
Transaction Type:	DEOBLIGATION
Transaction Date:	JANUARY 26, 1999
Amount:	$ 69.00
Financial Transaction ID:	0037
Transaction Type:	DEOBLIGATION
Transaction Date:	JANUARY 26, 1999
Amount:	$ 578.00

PROPERTY AND THE ADJACENT AREA (within 1/8 mile) CONT.

Financial Transaction ID:	0036
Transaction Type:	DEOBLIGATION
Transaction Date:	JANUARY 20, 1999
Amount:	$ 1,454.00
Financial Transaction ID:	0026
Transaction Type:	DEOBLIGATION
Transaction Date:	OCTOBER 21, 1998
Amount:	$ 13,870.00
Financial Transaction ID:	0035
Transaction Type:	DEOBLIGATION
Transaction Date:	JANUARY 20, 1999
Amount:	$ 245.00
Financial Transaction ID:	0025
Transaction Type:	DEOBLIGATION
Transaction Date:	OCTOBER 21, 1998
Amount:	$ 781.00
Financial Transaction ID:	0027
Transaction Type:	DEOBLIGATION
Transaction Date:	OCTOBER 21, 1998
Amount:	$ 4,942.00
Financial Transaction ID:	0028
Transaction Type:	DEOBLIGATION
Transaction Date:	OCTOBER 22, 1998
Amount:	$ 4,570.00
Financial Transaction ID:	0029
Transaction Type:	DEOBLIGATION
Transaction Date:	OCTOBER 29, 1998
Amount:	$ 3,437.00
Financial Transaction ID:	0030
Transaction Type:	DEOBLIGATION
Transaction Date:	NOVEMBER 23, 1998
Amount:	$ 643.00
Financial Transaction ID:	0031
Transaction Type:	DEOBLIGATION
Transaction Date:	DECEMBER 24, 1998
Amount:	$ 176.00
Financial Transaction ID:	0032
Transaction Type:	DEOBLIGATION
Transaction Date:	DECEMBER 24, 1998
Amount:	$ 772.00
Financial Transaction ID:	0033
Transaction Type:	DEOBLIGATION
Transaction Date:	JANUARY 14, 1999
Amount:	$ 2,851.00
Financial Transaction ID:	0034

Transaction Type:	DEOBLIGATION
Transaction Date:	JANUARY 14, 1999
Amount:	$ 31,342.00
Financial Transaction ID:	0036
Transaction Type:	EXTRAMURAL DEOUTLAY (CREDIT)
Transaction Date:	NOVEMBER 14, 2000
Amount:	$ 309.00
Financial Transaction ID:	0029
Transaction Type:	EXTRAMURAL DEOUTLAY (CREDIT)
Transaction Date:	OCTOBER 1, 1999
Amount:	$ 116.00
Financial Transaction ID:	0040
Transaction Type:	EXTRAMURAL DEOUTLAY (CREDIT)
Transaction Date:	AUGUST 2, 2001
Amount:	$ 1,527.00
Financial Transaction ID:	0024
Transaction Type:	EXTRAMURAL DEOUTLAY (CREDIT)
Transaction Date:	MAY 17, 1999
Amount:	$ 803.00
Financial Transaction ID:	0021
Transaction Type:	EXTRAMURAL DEOUTLAY (CREDIT)
Transaction Date:	MARCH 3, 1999
Amount:	$ 83.00
Financial Transaction ID:	0026
Transaction Type:	EXTRAMURAL DEOUTLAY (CREDIT)
Transaction Date:	JUNE 1, 1999
Amount:	$ 906.00
Financial Transaction ID:	0027
Transaction Type:	EXTRAMURAL DEOUTLAY (CREDIT)
Transaction Date:	JUNE 21, 1999
Amount:	$ 1,065.00
Financial Transaction ID:	0028
Transaction Type:	EXTRAMURAL DEOUTLAY (CREDIT)
Transaction Date:	JULY 29, 1999
Amount:	$ 885.00
Financial Transaction ID:	0022
Transaction Type:	EXTRAMURAL DEOUTLAY (CREDIT)
Transaction Date:	APRIL 22, 1999
Amount:	$ 117.00
Financial Transaction ID:	0030
Transaction Type:	EXTRAMURAL DEOUTLAY (CREDIT)
Transaction Date:	OCTOBER 1, 1999
Amount:	$ 1,287.00
Financial Transaction ID:	0031
Transaction Type:	EXTRAMURAL DEOUTLAY (CREDIT)

PROPERTY AND THE ADJACENT AREA (within 1/8 mile) CONT.

Transaction Date:	NOVEMBER 17, 1999
Amount:	$ 48.00
Financial Transaction ID:	0032
Transaction Type:	EXTRAMURAL DEOUTLAY (CREDIT)
Transaction Date:	NOVEMBER 17, 1999
Amount:	$ 998.00
Financial Transaction ID:	0033
Transaction Type:	EXTRAMURAL DEOUTLAY (CREDIT)
Transaction Date:	DECEMBER 21, 1999
Amount:	$ 3,011.00
Financial Transaction ID:	0023
Transaction Type:	EXTRAMURAL DEOUTLAY (CREDIT)
Transaction Date:	APRIL 22, 1999
Amount:	$ 730.00
Financial Transaction ID:	0035
Transaction Type:	EXTRAMURAL DEOUTLAY (CREDIT)
Transaction Date:	NOVEMBER 14, 2000
Amount:	$ 34.00
Financial Transaction ID:	0037
Transaction Type:	EXTRAMURAL DEOUTLAY (CREDIT)
Transaction Date:	NOVEMBER 21, 2000
Amount:	$ 1,504.00
Financial Transaction ID:	0038
Transaction Type:	EXTRAMURAL DEOUTLAY (CREDIT)
Transaction Date:	DECEMBER 21, 2000
Amount:	$ 2,261.00
Financial Transaction ID:	0039
Transaction Type:	EXTRAMURAL DEOUTLAY (CREDIT)
Transaction Date:	JUNE 20, 2001
Amount:	$ 608.00
Financial Transaction ID:	0034
Transaction Type:	EXTRAMURAL DEOUTLAY (CREDIT)
Transaction Date:	NOVEMBER 14, 2000
Amount:	$ 1,051.00
Financial Transaction ID:	0004
Transaction Type:	EXTRAMURAL DEOUTLAY (CREDIT)
Transaction Date:	JUNE 30, 1998
Amount:	$ 17,492.00
Financial Transaction ID:	0020
Transaction Type:	EXTRAMURAL DEOUTLAY (CREDIT)
Transaction Date:	MARCH 3, 1999
Amount:	$ 1,520.00
Financial Transaction ID:	0025
Transaction Type:	EXTRAMURAL DEOUTLAY (CREDIT)
Transaction Date:	MAY 17, 1999

Amount:	$ 301.00
Financial Transaction ID:	0001
Transaction Type:	EXTRAMURAL DEOUTLAY (CREDIT)
Transaction Date:	NOVEMBER 21, 1997
Amount:	$ 9,174.00
Financial Transaction ID:	0003
Transaction Type:	EXTRAMURAL DEOUTLAY (CREDIT)
Transaction Date:	DECEMBER 29, 1997
Amount:	$ 12,897.00
Financial Transaction ID:	0005
Transaction Type:	EXTRAMURAL DEOUTLAY (CREDIT)
Transaction Date:	JUNE 30, 1998
Amount:	$ 9,476.00
Financial Transaction ID:	0006
Transaction Type:	EXTRAMURAL DEOUTLAY (CREDIT)
Transaction Date:	JULY 1, 1998
Amount:	$ 3,958.00
Financial Transaction ID:	0007
Transaction Type:	EXTRAMURAL DEOUTLAY (CREDIT)
Transaction Date:	JULY 1, 1998
Amount:	$ 815.00
Financial Transaction ID:	0008
Transaction Type:	EXTRAMURAL DEOUTLAY (CREDIT)
Transaction Date:	OCTOBER 5, 1998
Amount:	$ 7,690.00
Financial Transaction ID:	0009
Transaction Type:	EXTRAMURAL DEOUTLAY (CREDIT)
Transaction Date:	OCTOBER 21, 1998
Amount:	$ 781.00
Financial Transaction ID:	0011
Transaction Type:	EXTRAMURAL DEOUTLAY (CREDIT)
Transaction Date:	OCTOBER 21, 1998
Amount:	$ 3,016.00
Financial Transaction ID:	0012
Transaction Type:	EXTRAMURAL DEOUTLAY (CREDIT)
Transaction Date:	OCTOBER 21, 1998
Amount:	$ 13,870.00
Financial Transaction ID:	0013
Transaction Type:	EXTRAMURAL DEOUTLAY (CREDIT)
Transaction Date:	OCTOBER 22, 1998
Amount:	$ 4,570.00
Financial Transaction ID:	0014
Transaction Type:	EXTRAMURAL DEOUTLAY (CREDIT)
Transaction Date:	JANUARY 26, 1999
Amount:	$ 578.00

Financial Transaction ID:	0015
Transaction Type:	EXTRAMURAL DEOUTLAY (CREDIT)
Transaction Date:	JANUARY 26, 1999
Amount:	$ 69.00
Financial Transaction ID:	0019
Transaction Type:	EXTRAMURAL DEOUTLAY (CREDIT)
Transaction Date:	MARCH 3, 1999
Amount:	$ 1,371.00
Financial Transaction ID:	0016
Transaction Type:	EXTRAMURAL DEOUTLAY (CREDIT)
Transaction Date:	JANUARY 27, 1999
Amount:	$ 740.00
Financial Transaction ID:	0002
Transaction Type:	EXTRAMURAL DEOUTLAY (CREDIT)
Transaction Date:	DECEMBER 1, 1997
Amount:	$ 3,596.00
Financial Transaction ID:	0017
Transaction Type:	EXTRAMURAL DEOUTLAY (CREDIT)
Transaction Date:	JANUARY 27, 1999
Amount:	$ 184.00
Financial Transaction ID:	0018
Transaction Type:	EXTRAMURAL DEOUTLAY (CREDIT)
Transaction Date:	MARCH 3, 1999
Amount:	$ 231.00
Financial Transaction ID:	0010
Transaction Type:	EXTRAMURAL DEOUTLAY (CREDIT)
Transaction Date:	OCTOBER 21, 1998
Amount:	$ 1,393.00
Financial Transaction ID:	0001
Transaction Type:	DECOMMITMENT
Transaction Date:	MAY 19, 1998
Amount:	$ 75,000.00
Financial Transaction ID:	0002
Transaction Type:	DECOMMITMENT
Transaction Date:	DECEMBER 16, 1998
Amount:	$ 30,000.00
Financial Transaction ID:	0039
Transaction Type:	EXTRAMURAL OUTLAY (PAYMENT)
Transaction Date:	DECEMBER 16, 1999
Amount:	$ 3,182.00
Financial Transaction ID:	0030
Transaction Type:	EXTRAMURAL OUTLAY (PAYMENT)
Transaction Date:	JULY 26, 1999
Amount:	$ 935.00
Financial Transaction ID:	0031

PROPERTY AND THE ADJACENT AREA (within 1/8 mile) CONT.

Transaction Type:	EXTRAMURAL OUTLAY (PAYMENT)
Transaction Date:	AUGUST 13, 1999
Amount:	$ 51.00
Financial Transaction ID:	0053
Transaction Type:	EXTRAMURAL OUTLAY (PAYMENT)
Transaction Date:	JANUARY 25, 2001
Amount:	$ 584.00
Financial Transaction ID:	0032
Transaction Type:	EXTRAMURAL OUTLAY (PAYMENT)
Transaction Date:	AUGUST 13, 1999
Amount:	$ 1,061.00
Financial Transaction ID:	0033
Transaction Type:	EXTRAMURAL OUTLAY (PAYMENT)
Transaction Date:	SEPTEMBER 22, 1999
Amount:	$ 122.00
Financial Transaction ID:	0034
Transaction Type:	EXTRAMURAL OUTLAY (PAYMENT)
Transaction Date:	SEPTEMBER 22, 1999
Amount:	$ 1,348.00
Financial Transaction ID:	0035
Transaction Type:	EXTRAMURAL OUTLAY (PAYMENT)
Transaction Date:	OCTOBER 29, 1999
Amount:	$ 35.00
Financial Transaction ID:	0036
Transaction Type:	EXTRAMURAL OUTLAY (PAYMENT)
Transaction Date:	OCTOBER 29, 1999
Amount:	$ 1,063.00
Financial Transaction ID:	0037
Transaction Type:	EXTRAMURAL OUTLAY (PAYMENT)
Transaction Date:	NOVEMBER 26, 1999
Amount:	$ 1,520.00
Financial Transaction ID:	0038
Transaction Type:	EXTRAMURAL OUTLAY (PAYMENT)
Transaction Date:	NOVEMBER 26, 1999
Amount:	$ 62.00
Financial Transaction ID:	0029
Transaction Type:	EXTRAMURAL OUTLAY (PAYMENT)
Transaction Date:	JUNE 17, 1999
Amount:	$ 1,093.00
Financial Transaction ID:	0040
Transaction Type:	EXTRAMURAL OUTLAY (PAYMENT)
Transaction Date:	JANUARY 21, 2000
Amount:	$ 1,613.00
Financial Transaction ID:	0041
Transaction Type:	EXTRAMURAL OUTLAY (PAYMENT)

PROPERTY AND THE ADJACENT AREA (within 1/8 mile) CONT.

Transaction Date:	FEBRUARY 24, 2000
Amount:	$ 324.00
Financial Transaction ID:	0042
Transaction Type:	EXTRAMURAL OUTLAY (PAYMENT)
Transaction Date:	MARCH 17, 2000
Amount:	$ 1,587.00
Financial Transaction ID:	0043
Transaction Type:	EXTRAMURAL OUTLAY (PAYMENT)
Transaction Date:	APRIL 18, 2000
Amount:	$ 96.00
Financial Transaction ID:	0044
Transaction Type:	EXTRAMURAL OUTLAY (PAYMENT)
Transaction Date:	MAY 24, 2000
Amount:	$ 2,511.00
Financial Transaction ID:	0045
Transaction Type:	EXTRAMURAL OUTLAY (PAYMENT)
Transaction Date:	JUNE 23, 2000
Amount:	$ 2,132.00
Financial Transaction ID:	0046
Transaction Type:	EXTRAMURAL OUTLAY (PAYMENT)
Transaction Date:	JULY 24, 2000
Amount:	$ 735.00
Financial Transaction ID:	0047
Transaction Type:	EXTRAMURAL OUTLAY (PAYMENT)
Transaction Date:	AUGUST 18, 2000
Amount:	$ 593.00
Financial Transaction ID:	0049
Transaction Type:	EXTRAMURAL OUTLAY (PAYMENT)
Transaction Date:	OCTOBER 19, 2000
Amount:	$ 641.00
Financial Transaction ID:	0028
Transaction Type:	EXTRAMURAL OUTLAY (PAYMENT)
Transaction Date:	MAY 20, 1999
Amount:	$ 943.00
Financial Transaction ID:	0052
Transaction Type:	EXTRAMURAL OUTLAY (PAYMENT)
Transaction Date:	FEBRUARY 15, 2001
Amount:	$ 4,523.00
Financial Transaction ID:	0048
Transaction Type:	EXTRAMURAL OUTLAY (PAYMENT)
Transaction Date:	SEPTEMBER 19, 2000
Amount:	$ 895.00
Financial Transaction ID:	0051
Transaction Type:	EXTRAMURAL OUTLAY (PAYMENT)
Transaction Date:	FEBRUARY 15, 2001

Amount:	$ 9.00
Financial Transaction ID:	0005
Transaction Type:	EXTRAMURAL OUTLAY (PAYMENT)
Transaction Date:	MARCH 26, 1998
Amount:	$ 10,575.00
Financial Transaction ID:	0001
Transaction Type:	EXTRAMURAL OUTLAY (PAYMENT)
Transaction Date:	OCTOBER 21, 1997
Amount:	$ 3,874.00
Financial Transaction ID:	0002
Transaction Type:	EXTRAMURAL OUTLAY (PAYMENT)
Transaction Date:	NOVEMBER 17, 1997
Amount:	$ 10,079.00
Financial Transaction ID:	0027
Transaction Type:	EXTRAMURAL OUTLAY (PAYMENT)
Transaction Date:	APRIL 21, 1999
Amount:	$ 123.00
Financial Transaction ID:	0004
Transaction Type:	EXTRAMURAL OUTLAY (PAYMENT)
Transaction Date:	MARCH 19, 1998
Amount:	$ 18,913.00
Financial Transaction ID:	0050
Transaction Type:	EXTRAMURAL OUTLAY (PAYMENT)
Transaction Date:	DECEMBER 21, 2000
Amount:	$ 20,992.00
Financial Transaction ID:	0006
Transaction Type:	EXTRAMURAL OUTLAY (PAYMENT)
Transaction Date:	APRIL 16, 1998
Amount:	$ 14,699.00
Financial Transaction ID:	0007
Transaction Type:	EXTRAMURAL OUTLAY (PAYMENT)
Transaction Date:	MAY 29, 1998
Amount:	$ 9,998.00
Financial Transaction ID:	0009
Transaction Type:	EXTRAMURAL OUTLAY (PAYMENT)
Transaction Date:	MAY 26, 1998
Amount:	$ 19,040.00
Financial Transaction ID:	0010
Transaction Type:	EXTRAMURAL OUTLAY (PAYMENT)
Transaction Date:	JUNE 19, 1998
Amount:	$ 4,191.00
Financial Transaction ID:	0011
Transaction Type:	EXTRAMURAL OUTLAY (PAYMENT)
Transaction Date:	JUNE 19, 1998
Amount:	$ 863.00

PROPERTY AND THE ADJACENT AREA (within 1/8 mile) CONT.

Financial Transaction ID:	0012
Transaction Type:	EXTRAMURAL OUTLAY (PAYMENT)
Transaction Date:	AUGUST 6, 1998
Amount:	$ 2,085.00
Financial Transaction ID:	0013
Transaction Type:	EXTRAMURAL OUTLAY (PAYMENT)
Transaction Date:	AUGUST 17, 1998
Amount:	$ 3,048.00
Financial Transaction ID:	0022
Transaction Type:	EXTRAMURAL OUTLAY (PAYMENT)
Transaction Date:	JANUARY 20, 1999
Amount:	$ 245.00
Financial Transaction ID:	0014
Transaction Type:	EXTRAMURAL OUTLAY (PAYMENT)
Transaction Date:	SEPTEMBER 18, 1998
Amount:	$ 8,138.00
Financial Transaction ID:	0026
Transaction Type:	EXTRAMURAL OUTLAY (PAYMENT)
Transaction Date:	APRIL 21, 1999
Amount:	$ 767.00
Financial Transaction ID:	0025
Transaction Type:	EXTRAMURAL OUTLAY (PAYMENT)
Transaction Date:	MARCH 19, 1999
Amount:	$ 1,092.00
Financial Transaction ID:	0024
Transaction Type:	EXTRAMURAL OUTLAY (PAYMENT)
Transaction Date:	FEBRUARY 12, 1999
Amount:	$ 1,757.00
Financial Transaction ID:	0003
Transaction Type:	EXTRAMURAL OUTLAY (PAYMENT)
Transaction Date:	DECEMBER 23, 1997
Amount:	$ 12,966.00
Financial Transaction ID:	0023
Transaction Type:	EXTRAMURAL OUTLAY (PAYMENT)
Transaction Date:	JANUARY 20, 1999
Amount:	$ 1,454.00
Financial Transaction ID:	0021
Transaction Type:	EXTRAMURAL OUTLAY (PAYMENT)
Transaction Date:	JANUARY 14, 1999
Amount:	$ 31,342.00
Financial Transaction ID:	0020
Transaction Type:	EXTRAMURAL OUTLAY (PAYMENT)
Transaction Date:	JANUARY 14, 1999
Amount:	$ 2,851.00
Financial Transaction ID:	0019

Transaction Type:	EXTRAMURAL OUTLAY (PAYMENT)
Transaction Date:	DECEMBER 24, 1998
Amount:	$ 772.00
Financial Transaction ID:	0018
Transaction Type:	EXTRAMURAL OUTLAY (PAYMENT)
Transaction Date:	DECEMBER 24, 1998
Amount:	$ 176.00
Financial Transaction ID:	0017
Transaction Type:	EXTRAMURAL OUTLAY (PAYMENT)
Transaction Date:	NOVEMBER 23, 1998
Amount:	$ 643.00
Financial Transaction ID:	0016
Transaction Type:	EXTRAMURAL OUTLAY (PAYMENT)
Transaction Date:	OCTOBER 29, 1998
Amount:	$ 3,437.00
Financial Transaction ID:	0015
Transaction Type:	EXTRAMURAL OUTLAY (PAYMENT)
Transaction Date:	OCTOBER 21, 1998
Amount:	$ 4,942.00
Financial Transaction ID:	0034
Transaction Type:	ACTUAL OBLIGATION
Transaction Date:	OCTOBER 23, 2001
Amount:	$ 0.00
Financial Transaction ID:	0026
Transaction Type:	ACTUAL OBLIGATION
Transaction Date:	MARCH 25, 1999
Amount:	$ 9,196.00
Financial Transaction ID:	0020
Transaction Type:	ACTUAL OBLIGATION
Transaction Date:	DECEMBER 19, 2000
Amount:	$ 3,559.00
Financial Transaction ID:	0022
Transaction Type:	ACTUAL OBLIGATION
Transaction Date:	FEBRUARY 15, 2001
Amount:	$ 1,169.00
Financial Transaction ID:	0023
Transaction Type:	ACTUAL OBLIGATION
Transaction Date:	MARCH 12, 2001
Amount:	$ 62.00
Financial Transaction ID:	0024
Transaction Type:	ACTUAL OBLIGATION
Transaction Date:	APRIL 23, 1999
Amount:	$ 159.00
Financial Transaction ID:	0025
Transaction Type:	ACTUAL OBLIGATION

Transaction Date:	MARCH 9, 1999
Amount:	$ 13,173.00
Financial Transaction ID:	0027
Transaction Type:	ACTUAL OBLIGATION
Transaction Date:	JULY 29, 1999
Amount:	$ 24,326.00
Financial Transaction ID:	0028
Transaction Type:	ACTUAL OBLIGATION
Transaction Date:	JUNE 9, 1999
Amount:	$ 184.00
Financial Transaction ID:	0029
Transaction Type:	ACTUAL OBLIGATION
Transaction Date:	APRIL 23, 1999
Amount:	$ 3,043.00
Financial Transaction ID:	0030
Transaction Type:	ACTUAL OBLIGATION
Transaction Date:	JUNE 8, 1999
Amount:	$ 5,480.00
Financial Transaction ID:	0031
Transaction Type:	ACTUAL OBLIGATION
Transaction Date:	MAY 11, 2001
Amount:	$ 2,986.00
Financial Transaction ID:	0018
Transaction Type:	ACTUAL OBLIGATION
Transaction Date:	NOVEMBER 15, 2000
Amount:	$ 11,869.00
Financial Transaction ID:	0033
Transaction Type:	ACTUAL OBLIGATION
Transaction Date:	SEPTEMBER 25, 2001
Amount:	$ 23.00
Financial Transaction ID:	0019
Transaction Type:	ACTUAL OBLIGATION
Transaction Date:	NOVEMBER 23, 2000
Amount:	$ 4,805.00
Financial Transaction ID:	0035
Transaction Type:	ACTUAL OBLIGATION
Transaction Date:	NOVEMBER 20, 2001
Amount:	$ 23.00
Financial Transaction ID:	0032
Transaction Type:	ACTUAL OBLIGATION
Transaction Date:	JUNE 6, 2001
Amount:	$ 1.00
Financial Transaction ID:	0005
Transaction Type:	ACTUAL OBLIGATION
Transaction Date:	DECEMBER 16, 1998

Amount:	$ 35,000.00
Financial Transaction ID:	0021
Transaction Type:	ACTUAL OBLIGATION
Transaction Date:	JANUARY 5, 2001
Amount:	$ 4,305.00
Financial Transaction ID:	0017
Transaction Type:	ACTUAL OBLIGATION
Transaction Date:	OCTOBER 5, 2000
Amount:	$ 5,066.00
Financial Transaction ID:	0001
Transaction Type:	ACTUAL OBLIGATION
Transaction Date:	JULY 1, 1998
Amount:	$ 4,533.00
Financial Transaction ID:	0002
Transaction Type:	ACTUAL OBLIGATION
Transaction Date:	AUGUST 6, 1998
Amount:	$ 25,978.00
Financial Transaction ID:	0004
Transaction Type:	ACTUAL OBLIGATION
Transaction Date:	OCTOBER 23, 1998
Amount:	$ 4,345.00
Financial Transaction ID:	0006
Transaction Type:	ACTUAL OBLIGATION
Transaction Date:	AUGUST 3, 1999
Amount:	$ 2,550.00
Financial Transaction ID:	0007
Transaction Type:	ACTUAL OBLIGATION
Transaction Date:	AUGUST 16, 1999
Amount:	$ 3,495.00
Financial Transaction ID:	0008
Transaction Type:	ACTUAL OBLIGATION
Transaction Date:	OCTOBER 14, 1999
Amount:	$ 9,451.00
Financial Transaction ID:	0015
Transaction Type:	ACTUAL OBLIGATION
Transaction Date:	OCTOBER 2, 2000
Amount:	$ 12,475.00
Financial Transaction ID:	0003
Transaction Type:	ACTUAL OBLIGATION
Transaction Date:	OCTOBER 5, 1998
Amount:	$ 10,575.00
Financial Transaction ID:	0016
Transaction Type:	ACTUAL OBLIGATION
Transaction Date:	OCTOBER 5, 2000
Amount:	$ 15,056.00

Financial Transaction ID:	0009
Transaction Type:	ACTUAL OBLIGATION
Transaction Date:	OCTOBER 21, 1999
Amount:	$ 21,653.00
Financial Transaction ID:	0014
Transaction Type:	ACTUAL OBLIGATION
Transaction Date:	AUGUST 29, 2000
Amount:	$ 22,469.00
Financial Transaction ID:	0013
Transaction Type:	ACTUAL OBLIGATION
Transaction Date:	FEBRUARY 16, 2000
Amount:	$ 168.00
Financial Transaction ID:	0012
Transaction Type:	ACTUAL OBLIGATION
Transaction Date:	DECEMBER 23, 1999
Amount:	$ 8,889.00
Financial Transaction ID:	0011
Transaction Type:	ACTUAL OBLIGATION
Transaction Date:	NOVEMBER 17, 1999
Amount:	$ 532.00
Financial Transaction ID:	0010
Transaction Type:	ACTUAL OBLIGATION
Transaction Date:	NOVEMBER 4, 1999
Amount:	$ 19,458.00
Financial Transaction ID:	0001
Transaction Type:	COMMITMENT
Transaction Date:	DECEMBER 11, 1998
Amount:	$ 35,000.00
Financial Transaction ID:	0026
Transaction Type:	DEOBLIGATION
Transaction Date:	JUNE 9, 1999
Amount:	$ 5,664.00
Financial Transaction ID:	0020
Transaction Type:	DEOBLIGATION
Transaction Date:	DECEMBER 19, 2000
Amount:	$ 3,559.00
Financial Transaction ID:	0021
Transaction Type:	DEOBLIGATION
Transaction Date:	JANUARY 5, 2001
Amount:	$ 4,305.00
Financial Transaction ID:	0022
Transaction Type:	DEOBLIGATION
Transaction Date:	FEBRUARY 15, 2001
Amount:	$ 1,169.00
Financial Transaction ID:	0023

Transaction Type:	DEOBLIGATION
Transaction Date:	MARCH 12, 2001
Amount:	$ 62.00
Financial Transaction ID:	0024
Transaction Type:	DEOBLIGATION
Transaction Date:	APRIL 23, 1999
Amount:	$ 3,201.00
Financial Transaction ID:	0025
Transaction Type:	DEOBLIGATION
Transaction Date:	MARCH 10, 1999
Amount:	$ 13,173.00
Financial Transaction ID:	0019
Transaction Type:	DEOBLIGATION
Transaction Date:	NOVEMBER 24, 2000
Amount:	$ 4,805.00
Financial Transaction ID:	0027
Transaction Type:	DEOBLIGATION
Transaction Date:	MARCH 26, 1999
Amount:	$ 210.00
Financial Transaction ID:	0028
Transaction Type:	DEOBLIGATION
Transaction Date:	MARCH 26, 1999
Amount:	$ 8,987.00
Financial Transaction ID:	0035
Transaction Type:	DEOBLIGATION
Transaction Date:	NOVEMBER 20, 2001
Amount:	$ 23.00
Financial Transaction ID:	0030
Transaction Type:	DEOBLIGATION
Transaction Date:	JULY 30, 1999
Amount:	$ 23,419.00
Financial Transaction ID:	0029
Transaction Type:	DEOBLIGATION
Transaction Date:	JULY 30, 1999
Amount:	$ 906.00
Financial Transaction ID:	0032
Transaction Type:	DEOBLIGATION
Transaction Date:	JUNE 6, 2001
Amount:	$ 1.00
Financial Transaction ID:	0033
Transaction Type:	DEOBLIGATION
Transaction Date:	SEPTEMBER 25, 2001
Amount:	$ 23.00
Financial Transaction ID:	0018
Transaction Type:	DEOBLIGATION

Transaction Date:	NOVEMBER 15, 2000
Amount:	$ 11,869.00
Financial Transaction ID:	0034
Transaction Type:	DEOBLIGATION
Transaction Date:	OCTOBER 23, 2001
Amount:	$ 0.00
Financial Transaction ID:	0008
Transaction Type:	DEOBLIGATION
Transaction Date:	OCTOBER 21, 1999
Amount:	$ 21,653.00
Financial Transaction ID:	0031
Transaction Type:	DEOBLIGATION
Transaction Date:	MAY 11, 2001
Amount:	$ 2,986.00
Financial Transaction ID:	0017
Transaction Type:	DEOBLIGATION
Transaction Date:	OCTOBER 5, 2000
Amount:	$ 5,066.00
Financial Transaction ID:	0001
Transaction Type:	DEOBLIGATION
Transaction Date:	JULY 1, 1998
Amount:	$ 4,533.00
Financial Transaction ID:	0002
Transaction Type:	DEOBLIGATION
Transaction Date:	AUGUST 6, 1998
Amount:	$ 25,978.00
Financial Transaction ID:	0003
Transaction Type:	DEOBLIGATION
Transaction Date:	OCTOBER 5, 1998
Amount:	$ 10,575.00
Financial Transaction ID:	0004
Transaction Type:	DEOBLIGATION
Transaction Date:	OCTOBER 23, 1998
Amount:	$ 4,345.00
Financial Transaction ID:	0005
Transaction Type:	DEOBLIGATION
Transaction Date:	AUGUST 3, 1999
Amount:	$ 2,550.00
Financial Transaction ID:	0007
Transaction Type:	DEOBLIGATION
Transaction Date:	OCTOBER 14, 1999
Amount:	$ 9,451.00
Financial Transaction ID:	0009
Transaction Type:	DEOBLIGATION
Transaction Date:	NOVEMBER 4, 1999

Amount:	$ 19,458.00
Financial Transaction ID:	0010
Transaction Type:	DEOBLIGATION
Transaction Date:	NOVEMBER 17, 1999
Amount:	$ 532.00
Financial Transaction ID:	0011
Transaction Type:	DEOBLIGATION
Transaction Date:	DECEMBER 23, 1999
Amount:	$ 8,889.00
Financial Transaction ID:	0012
Transaction Type:	DEOBLIGATION
Transaction Date:	FEBRUARY 16, 2000
Amount:	$ 168.00
Financial Transaction ID:	0013
Transaction Type:	DEOBLIGATION
Transaction Date:	AUGUST 29, 2000
Amount:	$ 22,469.00
Financial Transaction ID:	0014
Transaction Type:	DEOBLIGATION
Transaction Date:	SEPTEMBER 27, 2000
Amount:	$ 35,000.00
Financial Transaction ID:	0015
Transaction Type:	DEOBLIGATION
Transaction Date:	OCTOBER 2, 2000
Amount:	$ 12,475.00
Financial Transaction ID:	0016
Transaction Type:	DEOBLIGATION
Transaction Date:	OCTOBER 5, 2000
Amount:	$ 15,056.00
Financial Transaction ID:	0006
Transaction Type:	DEOBLIGATION
Transaction Date:	AUGUST 16, 1999
Amount:	$ 3,495.00
Financial Transaction ID:	0002
Transaction Type:	EXTRAMURAL DEOUTLAY (CREDIT)
Transaction Date:	APRIL 23, 1999
Amount:	$ 159.00
Financial Transaction ID:	0005
Transaction Type:	EXTRAMURAL DEOUTLAY (CREDIT)
Transaction Date:	OCTOBER 23, 2001
Amount:	$ 0.00
Financial Transaction ID:	0006
Transaction Type:	EXTRAMURAL DEOUTLAY (CREDIT)
Transaction Date:	NOVEMBER 20, 2001
Amount:	$ 23.00

PROPERTY AND THE ADJACENT AREA (within 1/8 mile) CONT.

Financial Transaction ID:	0003
Transaction Type:	EXTRAMURAL DEOUTLAY (CREDIT)
Transaction Date:	JUNE 9, 1999
Amount:	$ 184.00
Financial Transaction ID:	0001
Transaction Type:	EXTRAMURAL DEOUTLAY (CREDIT)
Transaction Date:	NOVEMBER 17, 1999
Amount:	$ 532.00
Financial Transaction ID:	0004
Transaction Type:	EXTRAMURAL DEOUTLAY (CREDIT)
Transaction Date:	JUNE 6, 2001
Amount:	$ 1.00
Financial Transaction ID:	0001
Transaction Type:	DECOMMITMENT
Transaction Date:	DECEMBER 16, 1998
Amount:	$ 35,000.00
Financial Transaction ID:	0027
Transaction Type:	EXTRAMURAL OUTLAY (PAYMENT)
Transaction Date:	JULY 30, 1999
Amount:	$ 23,419.00
Financial Transaction ID:	0018
Transaction Type:	EXTRAMURAL OUTLAY (PAYMENT)
Transaction Date:	DECEMBER 19, 2000
Amount:	$ 3,559.00
Financial Transaction ID:	0019
Transaction Type:	EXTRAMURAL OUTLAY (PAYMENT)
Transaction Date:	JANUARY 5, 2001
Amount:	$ 4,305.00
Financial Transaction ID:	0020
Transaction Type:	EXTRAMURAL OUTLAY (PAYMENT)
Transaction Date:	FEBRUARY 15, 2001
Amount:	$ 1,169.00
Financial Transaction ID:	0021
Transaction Type:	EXTRAMURAL OUTLAY (PAYMENT)
Transaction Date:	MARCH 12, 2001
Amount:	$ 62.00
Financial Transaction ID:	0022
Transaction Type:	EXTRAMURAL OUTLAY (PAYMENT)
Transaction Date:	MARCH 26, 1999
Amount:	$ 210.00
Financial Transaction ID:	0023
Transaction Type:	EXTRAMURAL OUTLAY (PAYMENT)
Transaction Date:	APRIL 23, 1999
Amount:	$ 3,201.00
Financial Transaction ID:	0024

Transaction Type:	EXTRAMURAL OUTLAY (PAYMENT)
Transaction Date:	MARCH 10, 1999
Amount:	$ 13,173.00
Financial Transaction ID:	0026
Transaction Type:	EXTRAMURAL OUTLAY (PAYMENT)
Transaction Date:	JULY 30, 1999
Amount:	$ 906.00
Financial Transaction ID:	0017
Transaction Type:	EXTRAMURAL OUTLAY (PAYMENT)
Transaction Date:	NOVEMBER 24, 2000
Amount:	$ 4,805.00
Financial Transaction ID:	0028
Transaction Type:	EXTRAMURAL OUTLAY (PAYMENT)
Transaction Date:	JUNE 9, 1999
Amount:	$ 5,664.00
Financial Transaction ID:	0029
Transaction Type:	EXTRAMURAL OUTLAY (PAYMENT)
Transaction Date:	MAY 11, 2001
Amount:	$ 2,986.00
Financial Transaction ID:	0030
Transaction Type:	EXTRAMURAL OUTLAY (PAYMENT)
Transaction Date:	SEPTEMBER 25, 2001
Amount:	$ 23.00
Financial Transaction ID:	0010
Transaction Type:	EXTRAMURAL OUTLAY (PAYMENT)
Transaction Date:	DECEMBER 23, 1999
Amount:	$ 8,889.00
Financial Transaction ID:	0025
Transaction Type:	EXTRAMURAL OUTLAY (PAYMENT)
Transaction Date:	MARCH 26, 1999
Amount:	$ 8,987.00
Financial Transaction ID:	0008
Transaction Type:	EXTRAMURAL OUTLAY (PAYMENT)
Transaction Date:	OCTOBER 21, 1999
Amount:	$ 21,653.00
Financial Transaction ID:	0012
Transaction Type:	EXTRAMURAL OUTLAY (PAYMENT)
Transaction Date:	AUGUST 29, 2000
Amount:	$ 22,469.00
Financial Transaction ID:	0016
Transaction Type:	EXTRAMURAL OUTLAY (PAYMENT)
Transaction Date:	NOVEMBER 15, 2000
Amount:	$ 11,869.00
Financial Transaction ID:	0003
Transaction Type:	EXTRAMURAL OUTLAY (PAYMENT)

Transaction Date:	OCTOBER 5, 1998
Amount:	$ 10,575.00
Financial Transaction ID:	0004
Transaction Type:	EXTRAMURAL OUTLAY (PAYMENT)
Transaction Date:	OCTOBER 23, 1998
Amount:	$ 4,345.00
Financial Transaction ID:	0005
Transaction Type:	EXTRAMURAL OUTLAY (PAYMENT)
Transaction Date:	AUGUST 3, 1999
Amount:	$ 2,550.00
Financial Transaction ID:	0007
Transaction Type:	EXTRAMURAL OUTLAY (PAYMENT)
Transaction Date:	OCTOBER 14, 1999
Amount:	$ 9,451.00
Financial Transaction ID:	0002
Transaction Type:	EXTRAMURAL OUTLAY (PAYMENT)
Transaction Date:	AUGUST 6, 1998
Amount:	$ 25,978.00
Financial Transaction ID:	0009
Transaction Type:	EXTRAMURAL OUTLAY (PAYMENT)
Transaction Date:	NOVEMBER 4, 1999
Amount:	$ 19,458.00
Financial Transaction ID:	0011
Transaction Type:	EXTRAMURAL OUTLAY (PAYMENT)
Transaction Date:	FEBRUARY 16, 2000
Amount:	$ 168.00
Financial Transaction ID:	0001
Transaction Type:	EXTRAMURAL OUTLAY (PAYMENT)
Transaction Date:	JULY 1, 1998
Amount:	$ 4,533.00
Financial Transaction ID:	0013
Transaction Type:	EXTRAMURAL OUTLAY (PAYMENT)
Transaction Date:	OCTOBER 2, 2000
Amount:	$ 12,475.00
Financial Transaction ID:	0014
Transaction Type:	EXTRAMURAL OUTLAY (PAYMENT)
Transaction Date:	OCTOBER 5, 2000
Amount:	$ 15,056.00
Financial Transaction ID:	0015
Transaction Type:	EXTRAMURAL OUTLAY (PAYMENT)
Transaction Date:	OCTOBER 5, 2000
Amount:	$ 5,066.00
Financial Transaction ID:	0006
Transaction Type:	EXTRAMURAL OUTLAY (PAYMENT)
Transaction Date:	AUGUST 16, 1999

Amount:	$ 3,495.00
Operable Unit ID: Operable Unit Name: Description:	00 SITEWIDEPRE-REMEDIAL ACTIVITIE S
Operable Unit ID: Operable Unit Name:	04 RD SHALLOW ZONE
Operable Unit ID: Operable Unit Name:	03 WHITTIER-NARROWS
Operable Unit ID: Operable Unit Name: Description:	01 PUENTE VALLEYOVERALL RI/FS,RD RA
Alias ID: Alias Name: Address:	101 SAN GABRIEL VALLEY (AREA 4) STIMSON AVE OLD VALLEY BLVD LA PUENTE CA 91744
Fields Not Reported by the Source Agency for this Site:	Action Qualifier(2), Scheduled Start Date(20), Scheduled Completion Date(10), Actual Start Date(13), Action Qualifier(2), Action Qualifier(4), Action Qualifier(3), Action(1), Action Qualifier(2), Action Qualifier(3), Action Qualifier(1), Action Qualifier(2), (1), (2), (2), (2), Description(2), (2), (2), (2)

VISTA Address*:	EDNA ,INC 15006 E NELSON LA PUENTE, CA 91746	VISTA ID#: Distance/Direction: Plotted as:	1183789 0.02 MI / NE Point

Map ID: 2

STATE UST - State Underground Storage Tank / SRC# 45	EPA/Agency ID: N/A

Agency Address:	EDNA ,INC 15006 E NELSON INDUSTRY, CA 0
Facility Name:	EDNA ,INC
Facility Address:	15006 E NELSON INDUSTRY, CA
Facility County:	19000
Total Underground Tanks:	1
Total Aboveground Tanks:	NOT REPORTED
Total Tanks Removed:	0
Tank ID #:	T001U
Tank Age:	0
Tank Capacity:	0
Leak Monitor:	UNKNOWN
Fields Not Reported by the Source Agency for this Site:	Tank Contents(1), Tank Status(1), Piping Type(1), Tank Material(1)

STATE LUST - State Leaking Underground Storage Tank / SRC# 121	EPA/Agency ID:	N/A

Agency Address:	EDNA INC. 15006 NELSON AVE INDUSTRY, CA 91744
Site Name:	EDNA INC.
Site Address:	15006 NELSON AVE

PROPERTY AND THE ADJACENT AREA (within 1/8 mile) CONT.

Site City:	INDUSTRY
Site State:	CA
Site Zip:	91744
MTBE Tested:	NT
Case ID #:	I-12595
Report Date:	9/15/1987
Reported By:	MOHAJER, MICHAEL
Local Agency ID #:	19000
Substance Leaked:	GASOLINE
Lead Agency:	LOCAL AGENCY LEAD
Case Type:	SOIL ONLY
Remediation Status:	CASE CLOSED
Status Date:	3/20/1989
	(CODE LOOKUP: CD-CAP SITE/CB-CONTAINMENT BARRIER/ED-EXCAVATE AND DISPOSE/ET-EXCAVATEAND TREAT/FP-REMOVE FREE PRODUCT/GT-PUMP AND TREATGW/RS-REPLACE SUPPLY/HU-TREATMENTAT HOOKUP/VS-VENT SOIL/VE-VACUUM EXTRACT/AS-AIR SPARGING/IT-ENHANCED BIODEGRADATION/OT-OTHER/NT-NO ACTION TAKEN/UK-UNKNOWN/NA-NO ACTION REQUIRED)
Date Pollution Characterization Began:	3/20/1989
Date Case was Closed:	9/15/1994
Local Agency Name:	COUNTY OF LOS ANGELES
Local Agency ID #:	19000
Contact Person:	CARL SJOBERG
Title:	CHIEF
Department:	INDUST. WASTE PLAN CONTROL
Address:	P. O. BOX 1460
City State Zip:	ALHAMBRA, CA 91802-1460
Fields Not Reported by the Source Agency for this Site:	Cross Street(1), MTBE Date(1), Site Phone #(1), Substance Quantity (G)(1), Discovery Date(1), How was the Leak Discovered(1), Date Leak was Stopped(1), How was Leak Stopped(1), Source of Leak(1), Cause of Leak(1), Remediation Status(1), Abatement Method(1), Funding(1), Date Leak was Confirmed(1), Date Preliminary Site Assessment Workpla(1), Date Preliminary Site Assessment Began(1), Date Remediation Plan Submitted(1), Date Remedial Action Underway(1), Date Post Remedial Action Monitoring Beg(1), Enforcement Type(1), Enforcement Date(1)

STATE LUST - State Leaking Underground Storage Tank / SRC# 164	EPA/Agency ID:	N/A

Agency Address:	EDNA INC. 15006 NELSON AVE INDUSTRY, CA 91744
Site Name:	EDNA INC.
Site Location:	15006 NELSON AVE INDUSTRY CA 91744-
Site County:	LOS ANGELES
Water Quality Control Board Region:	04
Case ID #:	I-12595
Media Affected:	SOIL ONLY
Lead Agency:	LOCAL AGENCY LEAD
Remediation Status:	CASE CLOSED
Substance Leaked:	GASOLINE

	CODE LOOKUP: CD-CAP SITE/CB-CONTAINMENT BARRIER/ED-EXCAVATE AND DISPOSE/ET-EXCAVATEAND TREAT/FP-REMOVE FREE PRODUCT/GT-PUMP AND TREATGW/RS-REPLACE SUPPLY/HU-TREATMENTAT HOOKUP/VS-VENT SOIL/VE-VACUUM EXTRACT/AS-AIR SPARGING/IT-ENHANCED BIODEGRADATION/OT-OTHER/NT-NO ACTION TAKEN/UK-UNKNOWN/NA-NO ACTION REQUIRED
MTBE Tested:	SITE NOT TESTED FOR MTBE
Program Type:	LOCAL IMPLEMENTING AGENCY UST
Repsonsible Party:	NORTHERN TRUST BANK
Longitude:	34.0322319
Latitude:	-117.9656888
Date Pollution Characterization Began:	3/20/89
Date Case was Closed:	9/15/94
Reported Date:	9/15/87
Fields Not Reported by the Source Agency for this Site:	Cross Street(1), Local Case ID #(1), Remediation Status(1), Abatement Method(1), Enforcement Type(1), Funding By(1), How was Leak Discovered(1), How was Leak Stopped(1), MTBE Tested(1), Substance Quantity Leaked (G)(1), Cause of Leak(1), Source of Leak(1), Summary(1), Date Leak was Confirmed(1), Date Preliminary Site Assessment Workpla(1), Date Preliminary Site Assessment Began(1), Date Remediation Plan Submitted(1), Date Remedial Action Underway(1), Date Post Remedial Action Monitoring Beg(1), Date Leak was Discovered(1), Date of Enforcement Action(1), MTBE Date(1), Date Leak was Stopped(1)

VISTA Address*:	TRUCK WASH THE 15000 NELSON LA PUENTE, CA 91744	VISTA ID#: Distance/Direction: Plotted as:	1269014 0.03 MI / NE Point
RCRA-SmGen - RCRA-Small Generator / SRC# 15		EPA ID:	CAD982492100

Map ID: 2

Agency Address:	TRUCK WASH THE 15000 NELSON AVE CITY OF INDUSTRY, CA 91744
EPA Handler ID:	CAD982492100
Handler Name:	TRUCK WASH THE
Handler Address:	15000 NELSON AVE CITY OF INDUSTRY, CA 91744
Land Type:	NOT ON INDIAN LAND, OTHERWISE UNKNOWN
County:	LOS ANGELES
Latitude:	NOT REPORTED
Longitude:	NOT REPORTED
Mailing Address:	12323 WOODRUFF DOWNEY, CA 90641 -
Acknowledgement Generated:	19910331
State District:	3
Sequence No:	1
Receipt Date:	19900702
Source Description:	NOTIFICATION
Generator Regulatory Status:	RCRA REGULATED
Generator Indicator:	SMALL QUANTITIY GENERATOR
Owner/Operator Indicator:	CURRENT OWNER
Owner/Operator Type:	PRIVATE
Owner/Operator Name:	LEON MARLER

Phone:	(415) 555-1212
Address:	NOT REQUIRED
	NOT REQUIRED ME 99999
Owner/Operator Indicator:	CURRENT OPERATOR
Owner/Operator Type:	PRIVATE
Owner/Operator Name:	NOT REQUIRED
Phone:	(415) 555-1212
Address:	NOT REQUIRED
	NOT REQUIRED ME 99999
Type of Information:	NOTIFICATION
Contact Name:	ENVIRONMENTAL MANAGER
Contact Title:	ENVIRO MANAGER
Contact Phone:	2138035889
Contact Address:	15000 NELSON
	CITY OF INDUSTRY, CA 91744 -
Small Quantity Generator:	YES
Fields Not Reported by the Source Agency for this Site:	(2)

VISTA Address*	BARR LUMBER CO 127 N CALIFORNIA LA PUENTE, CA 91746	VISTA ID# Distance/Direction Plotted as	1259796 0.06 MI / W Point	Map ID 3A
STATE UST - State Underground Storage Tank / SRC# 45		EPA/Agency ID:	N/A	

Agency Address:	BARR LUMBER CO 127 N CALIFORNIA INDUSTRY, CA 0
Facility Name:	BARR LUMBER CO
Facility Address:	127 N CALIFORNIA
	INDUSTRY, CA
Facility County:	19000
Total Underground Tanks:	1
Total Aboveground Tanks:	NOT REPORTED
Total Tanks Removed:	0
Tank ID #:	T001U
Tank Contents	UNKNOWN
Tank Age:	0
Tank Capacity:	0 GALLONS
Tank Status	ACTIVE/IN SERVICE
Leak Monitor:	MONITOR PRESENT
Piping Type	UNKNOWN
Tank Material	UNKNOWN

STATE LUST - State Leaking Underground Storage Tank / SRC# 121	EPA/Agency ID:	N/A

Agency Address:	BARR LUMBER CO., INC. 127 CALIFORNIA AVE N INDUSTRY, CA 91744
Site Name:	BARR LUMBER CO., INC.
Site Address:	127 CALIFORNIA AVE N
Site City:	INDUSTRY
Site State:	CA
Site Zip:	91744
MTBE Tested:	NT
Case ID #:	R-11356
Report Date:	9/3/1997
Reported By:	LA CO DPW (626) 458-5100
Local Agency ID #:	19000
Lead Agency:	LOCAL AGENCY LEAD
Case Type:	SOIL ONLY
Remediation Status	CASE CLOSED
Status Date:	9/3/1997
	(CODE LOOKUP: CD-CAP SITE/CB-CONTAINMENT BARRIER/ED-EXCAVATE AND DISPOSE/ET-EXCAVATEAND TREAT/FP-REMOVE FREE PRODUCT/GT-PUMP AND TREATGW/RS-REPLACE SUPPLY/HU-TREATMENTAT HOOKUP/VS-VENT SOIL/VE-VACUUM EXTRACT/AS-AIR SPARGING/IT-ENHANCED BIODEGRADATION/OT-OTHER/NT-NO ACTION TAKEN/UK-UNKNOWN/NA-NO ACTION REQUIRED)
Date Case was Closed:	9/3/1997
Local Agency Name:	COUNTY OF LOS ANGELES
Local Agency ID #:	19000
Contact Person:	CARL SJOBERG
Title:	CHIEF
Department:	INDUST. WASTE PLAN CONTROL
Address:	P. O. BOX 1460
City State Zip:	ALHAMBRA, CA 91802-1460
Fields Not Reported by the Source Agency for this Site:	Cross Street(1), MTBE Date(1), Responsible Party(1), Operator(1), Site Phone #(1), Substance Leaked(1), Substance Quantity (G)(1), Discovery Date(1), How was the Leak Discovered(1), Date Leak was Stopped(1), How was Leak Stopped(1), Source of Leak(1), Cause of Leak(1), Remediation Status(1), Abatement Method(1), Funding(1), Date Leak was Confirmed(1), Date Preliminary Site Assessment Workpla(1), Date Preliminary Site Assessment Began(1), Date Pollution Characterization Began(1), Date Remediation Plan Submitted(1), Date Remedial Action Underway(1), Date Post Remedial Action Monitoring Beg(1), Enforcement Type(1), Enforcement Date(1)

STATE LUST - State Leaking Underground Storage Tank / SRC# 164	EPA/Agency ID:	N/A

Agency Address:	BARR LUMBER CO., INC. 127 CALIFORNIA AVE N INDUSTRY, CA 91744
Site Name:	BARR LUMBER CO., INC.
Site Location:	127 CALIFORNIA AVE N INDUSTRY CA 91744-
Site County:	LOS ANGELES
Water Quality Control Board Region:	04
Case ID #:	R-11356

PROPERTY AND THE ADJACENT AREA (within 1/8 mile) CONT.

Media Affected:	SOIL ONLY
Lead Agency:	LOCAL AGENCY LEAD
Remediation Status	CASE CLOSED
	CODE LOOKUP: CD-CAP SITE/CB-CONTAINMENT BARRIER/ED-EXCAVATE AND DISPOSE/ET-EXCAVATEAND TREAT/FP-REMOVE FREE PRODUCT/GT-PUMP AND TREATGW/RS-REPLACE SUPPLY/HU-TREATMENTAT HOOKUP/VS-VENT SOIL/VE-VACUUM EXTRACT/AS-AIR SPARGING/IT-ENHANCED BIODEGRADATION/OT-OTHER/NT-NO ACTION TAKEN/UK-UNKNOWN/NA-NO ACTION REQUIRED
MTBE Tested	NOT REQUIRED TO BE TESTED
Program Type:	LOCAL IMPLEMENTING AGENCY UST
Repsonsible Party:	BLANK RP
Longitude:	34.0316359
Latitude:	-117.969545
Date Case was Closed:	9/3/97
Reported Date:	9/3/97
Fields Not Reported by the Source Agency for this Site:	Cross Street(1), Local Case ID #(1), Remediation Status(1), Substance Leaked(1), Abatement Method(1), Enforcement Type(1), Funding By(1), How was Leak Discovered(1), How was Leak Stopped(1), MTBE Tested(1), Substance Quantity Leaked (G)(1), Cause of Leak(1), Source of Leak(1), Summary(1), Date Leak was Confirmed(1), Date Preliminary Site Assessment Workpla(1), Date Preliminary Site Assessment Began(1), Date Pollution Characterization Began(1), Date Remediation Plan Submitted(1), Date Remedial Action Underway(1), Date Post Remedial Action Monitoring Beg(1), Date Leak was Discovered(1), Date of Enforcement Action(1), MTBE Date(1), Date Leak was Stopped(1)

VISTA Address*	SUPERIOR AUTO BODY 14900 VALLEY BLVD LA PUENTE, CA 91746	VISTA ID#:	413052	Map ID
		Distance/Direction:	0.07 ML / W	3B
		Plotted as:	Point	

RCRA-SmGen - RCRA-Small Generator / SRC# 15 — EPA ID: CAD982008807

Agency Address:	SAME AS ABOVE
EPA Handler ID:	CAD982008807
Handler Name:	SUPERIOR AUTO BODY
Handler Address:	14900 VALLEY BLVD
	LA PUENTE, CA 91746
Land Type:	NOT ON INDIAN LAND, OTHERWISE UNKNOWN
County:	LOS ANGELES
Latitude:	NOT REPORTED
Longitude:	NOT REPORTED
Mailing Address:	14900 VALLEY BLVD
	LA PUENTE, CA 91744 -
Acknowledgement Generated:	19910331
State District:	3
Sequence No:	1
Receipt Date:	19870626
Source Description:	NOTIFICATION
Generator Regulatory Status:	RCRA REGULATED
Generator Indicator:	SMALL QUANTITIY GENERATOR
Owner/Operator Indicator:	CURRENT OWNER
Owner/Operator Type:	PRIVATE

PROPERTY AND THE ADJACENT AREA (within 1/8 mile) CONT.

Owner/Operator Name:	MARIO FABILA
Phone:	(415) 555-1212
Address:	NOT REQUIRED
	NOT REQUIRED ME 99999
Owner/Operator Indicator:	CURRENT OPERATOR
Owner/Operator Type:	PRIVATE
Owner/Operator Name:	NOT REQUIRED
Phone:	(415) 555-1212
Address:	NOT REQUIRED
	NOT REQUIRED ME 99999
Type of Information:	NOTIFICATION
Contact Name:	ENVIRONMENTAL MANAGER
Contact Title:	ENVIRO MANAGER
Contact Phone:	8183331502
Contact Address:	14900 VALLEY BLVD
	LA PUENTE; CA 91744 -
Small Quantity Generator:	YES
Fields Not Reported by the Source Agency for this Site:	(2)

VISTA Address*:	PERFORMANCE PART EXCHANGE 114 S 9TH AVE UNIT C LA PUENTE, CA 91746	VISTA ID# Distance/Direction Plotted as	4865920 0.07 MI / SW Point	Map ID 4A
RCRA Notifiers / SRC# 1298		EPA ID:	CAD983673534	

Agency Address:	PERFORMANCE PART EXCHANGE 114 S 9TH AVE LA PUENTE, CA 91746
EPA Handler ID:	CAD983673534
Handler Name:	PERFORMANCE PART EXCHANGE
Handler Address:	114 S 9TH AVE
	LA PUENTE, CA 91746
Land Type:	PRIVATE
County:	LOS ANGELES
Latitude:	NOT REPORTED
Longitude:	NOT REPORTED
Mailing Address:	136 S 9TH AVE
	LA PUENTE, CA 91746 -
Acknowledgement Generated:	19960411
Sequence No:	1
Receipt Date:	19960411
Source Description:	NOTIFICATION
Generator Regulatory Status Description:	NO LONGER GENERATING HAZARDOUS WASTE, OUT OF BUSINESS

Generator Indicator:	SMALL QUANTITIY GENERATOR
Owner/Operator Indicator:	CURRENT OWNER
Owner/Operator Type:	PRIVATE
Owner/Operator Name:	LE VAN SAM
Phone:	(818) 937-6430
Address:	114 S 9TH AVE LA PUENTE CA 91746 3307
Type of Information:	NOTIFICATION
Contact Name:	SAM LE
Contact Title:	MGR
Contact Phone:	8189376429
Contact Address:	136 S 9TH AVE LA PUENTE, CA 91746 -
Fields Not Reported by the Source Agency for this Site:	(1)

VISTA Address*	SWINERTON WALBERG CO 114 S 9TH LA PUENTE, CA 91746	VISTA ID#: Distance/Direction: Plotted as:	415702 0.07 MI / SW Point	Map ID 4A
STATE UST - State Underground Storage Tank / SRC# 45		EPA/Agency ID:	N/A	

Agency Address:	SAME AS ABOVE
Facility Name:	SWINERTON WALBERG CO
Facility Address:	114 S 9TH LA PUENTE, CA 91746
Facility County:	19000
Total Underground Tanks:	1
Total Aboveground Tanks:	NOT REPORTED
Total Tanks Removed:	1
Tank ID #:	T001U
Tank Contents	UNLEADED GAS
Tank Age:	0
Tank Capacity:	2000 GALLONS
Tank Status	CLOSED REMOVED
Leak Monitor:	MONITOR PRESENT
Piping Type	UNKNOWN
Tank Material	UNKNOWN

VISTA Address*	EAGLE HEAD SHOP 138 S 9TH AVE LA PUENTE, CA 91746	VISTA ID#:	64949162	Map ID 4B
		Distance/Direction:	0.09 MI / SW	
		Plotted as:	Point	
RCRA-SmGen - RCRA-Small Generator / SRC# 15		EPA ID:	CAR000068783	

Agency Address:	EAGLE HEAD SHOP 138 S 9TH AVE CITY OF INDUSTRY, CA 91746
EPA Handler ID:	CAR000068783
Handler Name:	EAGLE HEAD SHOP
Handler Address:	138 S 9TH AVE CITY OF INDUSTRY, CA 91746
Land Type:	PRIVATE
County:	LOS ANGELES
Latitude:	NOT REPORTED
Longitude:	NOT REPORTED
Mailing Address:	138 S 9TH ST CITY OF INDUSTRY, CA 91749 -
Acknowledgement Generated:	20000330
Sequence No:	1
Receipt Date:	20000324
Source Description:	NOTIFICATION
Generator Regulatory Status:	RCRA REGULATED
Generator Indicator:	SMALL QUANTITIY GENERATOR
Owner/Operator Indicator:	CURRENT OWNER
Owner/Operator Type:	PRIVATE
Owner/Operator Name:	GUSTAVO LOPEZ
Phone:	(626) 968-4892
Address:	138 S 9TH AVE CITY OF INDUSTRY CA 91746 3307
Type of Information:	IMPLEMENTER DEFINED
Contact Name:	ENVIRONMENTAL MANAGER
Contact Title:	ENVIRO MANAGER
Contact Address:	138 S 9TH ST CITY OF INDUSTRY, CA 91749 -
Small Quantity Generator:	YES
Fields Not Reported by the Source Agency for this Site:	(1); Contact Phone(1)

VISTA Address*	MISSION MOTOR LINES 150 S. 009TH AVE LA PUENTE, CA 91746	VISTA ID# Distance/Direction Plotted as	57.71053 0.10 MI / SW Point

Map ID **4B**

STATE LUST - State Leaking Underground Storage Tank / SRC# 121	EPA/Agency ID:	N/A

Agency Address:	MISSION MOTOR LINES 150 009TH AVE S LA PUENTE, CA 91746
Site Name:	MISSION MOTOR LINES
Site Address:	150 009TH AVE S
Site City:	LA PUENTE
Site State:	CA
Site Zip:	91746
MTBE Tested:	NT
Case ID #:	I-16512
Report Date:	6/17/1993
Reported By:	SHELLEH, GHASSAN
Local Agency ID #:	19000
Substance Leaked	HYDROCARBONS
Discovery Date	1/1/1993
How was the Leak Discovered	TANK CLOSURE
How was Leak Stopped	OTHER MEANS
Source of Leak	TANK
Cause of Leak	UNKNOWN
Lead Agency:	REGIONAL BOARD LEAD
Case Type:	SOIL ONLY
Remediation Status	CASE CLOSED
Status Date:	8/7/1996
Abatement Method	OT
	(CODE LOOKUP: CD-CAP SITE/CB-CONTAINMENT BARRIER/ED-EXCAVATE AND DISPOSE/ET-EXCAVATEAND TREAT/FP-REMOVE FREE PRODUCT/GT-PUMP AND TREATGW/RS-REPLACE SUPPLY/HU-TREATMENTAT HOOKUP/VS-VENT SOIL/VE-VACUUM EXTRACT/AS-AIR SPARGING/IT-ENHANCED BIODEGRADATION/OT-OTHER/NT-NO ACTION TAKEN/UK-UNKNOWN/NA-NO ACTION REQUIRED)
Date Leak was Confirmed	1/1/1993
Date Preliminary Site Assessment Workpla	6/28/1996
Date Case was Closed:	8/7/1996
Local Agency Name:	COUNTY OF LOS ANGELES
Local Agency ID #:	19000
Contact Person:	CARL SJOBERG
Title:	CHIEF
Department:	INDUST. WASTE PLAN CONTROL
Address:	P. O. BOX 1460
City State Zip:	ALHAMBRA, CA 91802-1460
Fields Not Reported by the Source Agency for this Site:	MTBE Date(1), Responsible Party(1), Substance Quantity (G)(1), How was the Leak Discovered(1), Date Leak was Stopped(1), How was Leak Stopped(1), Cause of Leak(1), Remediation Status(1)



STATE LUST - State Leaking Underground Storage Tank / SRC# 164	EPA/Agency ID:	N/A

Agency Address:	MISSION MOTOR LINES 150 009TH AVE S LA PUENTE, CA 91746
Site Name:	MISSION MOTOR LINES
Site Location:	150 009TH AVE S LA PUENTE CA 91746-
Site County:	LOS ANGELES
Water Quality Control Board Region:	04
Case ID #:	I-16512
Media Affected:	SOIL ONLY
Lead Agency:	REGIONAL BOARD LEAD
Remediation Status	CASE CLOSED
Substance Leaked	HYDROCARBONS
Abatement Method	OT CODE LOOKUP: CD-CAP SITE/CB-CONTAINMENT BARRIER/ED-EXCAVATE AND DISPOSE/ET-EXCAVATEAND TREAT/FP-REMOVE FREE PRODUCT/GT-PUMP AND TREATGW/RS-REPLACE SUPPLY/HU-TREATMENTAT HOOKUP/VS-VENT SOIL/VE-VACUUM EXTRACT/AS-AIR SPARGING/IT-ENHANCED BIODEGRADATION/OT-OTHER/NT-NO ACTION TAKEN/UK-UNKNOWN/NA-NO ACTION REQUIRED
How was Leak Discovered	TANK CLOSURE
How was Leak Stopped	OTHER MEANS
MTBE Tested	NOT REQUIRED TO BE TESTED
Program Type:	RB LEAD UNDERGROUND STORAGETANK
Repsonsible Party:	BLANK RP
Cause of Leak	UNKNOWN
Source of Leak	TANK
Longitude:	34.029404
Latitude:	-117.9682809
Date Leak was Confirmed	1/1/93
Date Preliminary Site Assessment Workpla	6/28/96
Date Case was Closed:	8/7/96
Date Leak was Discovered	1/1/93
Reported Date:	6/17/93
Fields Not Reported by the Source Agency for this Site:	Cross Street(1), Local Case ID #(1), Remediation Status(1), Enforcement Type(1), Funding By(1), How was Leak Discovered(1), How was Leak Stopped(1), MTBE Tested(1), Substance Quantity Leaked (G)(1), Cause of Leak(1), Summary(1), Date Preliminary Site Assessment Began(1), Date Pollution Characterization Began(1), Date Remediation Plan Submitted(1), Date Remedial Action Underway(1), Date Post Remedial Action Monitoring Beg(1), Date of Enforcement Action(1), MTBE Date(1), Date Leak was Stopped(1)

VISTA Address*	BARTZ AUTO CENTER 162 S 9TH ST STE A LA PUENTE, CA 91746	VISTA ID#	6508952	Map ID
		Distance/Direction	0.10 Mi / SW	4B
		Plotted as	Point	
RCRA-SmGen - RCRA-Small Generator / SRC# 15		EPA ID:	CAR000009589	

Agency Address:	BARTZ AUTO CENTER 162 S 9TH ST INDUSTRY, CA 91746
EPA Handler ID:	CAR000009589

Handler Name:	BARTZ AUTO CENTER
Handler Address:	162 S 9TH ST INDUSTRY, CA 91746
Land Type:	PRIVATE
County:	LOS ANGELES
Latitude:	NOT REPORTED
Longitude:	NOT REPORTED
Mailing Address:	162 S 9TH ST STE A INDUSTRY, CA 91746 -
Acknowledgement Generated:	19960307
Sequence No:	1
Receipt Date:	19960220
Source Description:	NOTIFICATION
Generator Regulatory Status:	RCRA REGULATED
Generator Indicator:	SMALL QUANTITIY GENERATOR
Owner/Operator Indicator:	CURRENT OWNER
Owner/Operator Type:	PRIVATE
Owner/Operator Name:	DENNIS BARTZ
Phone:	(909) 591-5479
Address:	4641 MANE ST ONTARIO CA 91762
Type of Information:	NOTIFICATION
Contact Name:	DENNIS BARTZ
Contact Title:	OWNER
Contact Phone	8183300522
Contact Address:	162 S 9TH ST STE A INDUSTRY, CA 91746 -
Small Quantity Generator:	YES
Fields Not Reported by the Source Agency for this Site:	(1)

VISTA Address*	PERFORMANCE PART EXCHANGE 136 S 9TH ST LA PUENTE, CA 91746	VISTA ID#	6508951
		Distance/Direction	0.12 MI / SW
		Plotted as	Point
		EPA ID	CAR000010942

Map ID: 4C

RCRA Notifiers / SRC# 1298

Agency Address:	PERFORMANCE PART EXCHANGE 136 S 9TH AVE LA PUENTE, CA 91746
EPA Handler ID:	CAR000010942
Handler Name:	PERFORMANCE PART EXCHANGE
Handler Address:	136 S 9TH AVE LA PUENTE, CA 91746
Land Type:	PRIVATE
County:	LOS ANGELES

Latitude:	NOT REPORTED
Longitude:	NOT REPORTED
Mailing Address:	136 S 9TH ST LA PUENTE, CA 91746 -
Acknowledgement Generated:	19991229
Sequence No:	1
Receipt Date:	19991215
Source Description:	NOTIFICATION
Generator Regulatory Status Description:	NO LONGER GENERATING HAZARDOUS WASTE, OUT OF BUSINESS
Generator Indicator:	SMALL QUANTITIY GENERATOR
Owner/Operator Indicator:	CURRENT OWNER
Owner/Operator Type:	PRIVATE
Owner/Operator Name:	SAM LE BROS AUTO PARTS
Phone:	(818) 937-6430
Address:	136 S 9TH AVE LA PUENTE CA 91746 3307
Type of Information:	IMPLEMENTER DEFINED
Contact Name:	ENVIRONMENTAL MANAGER
Contact Title:	ENVIRO MANAGER
Contact Address:	136 S 9TH ST LA PUENTE, CA 91746 -
Fields Not Reported by the Source Agency for this Site:	(1), Contact Phone(1)

VISTA Address*	BROUGH INDUSTRIES INC. 15100 E. NELSON AVE. LA PUENTE, CA 91744	VISTA ID#: Distance/Direction: Plotted as:	3200056 0.11 Mi / E Point	Map ID 5A
CERCLIS / SRC# 17		Agency ID:	0904474	

Agency Address:	BROUGH INDUSTRIES INC. 15100 E. NELSON AVE. CITY OF INDUSTRY, CA 91744
EPA ID:	CAD983633710
Site ID:	0904474
EPA Region:	09
USGS Hydrologic Unit Code:	18070106
Ownership Type:	PRIVATE
Federal Facility Indicator:	NOT A FEDERAL FACILITY
NPL Status:	NOT ON THE NPL
Hazardous Waste Docket Flag:	NOT ON THE HAZARDOUS WASTEDOCKET
Action:	DISCOVERY
Action Lead:	EPA FUND-FINANCED
Scheduled Completion Date:	JUNE 30, 1992
Actual Completion Date:	APRIL 15, 1992

Action:	PRELIMINARY ASSESSMENT
Action Qualifier:	HIGH
Action Lead:	EPA FUND-FINANCED
Scheduled Completion Date:	MARCH 31, 1993
Actual Completion Date:	FEBRUARY 26, 1993
Operable Unit ID:	00
Operable Unit Name:	SITEWIDE
Fields Not Reported by the Source Agency for this Site:	Financial Management System ID(1), Site Incident Category Description(1), Action Qualifier(1), Scheduled Start Date(2), Actual Start Date(2), Description(1), (1), (1), (1)

Map ID: 5A

VISTA Address*		VISTA ID#	418490
	TECHALLOY CO INC 15100 E NELSON LA PUENTE, CA 91744	Distance/Direction	0.11 MI / E
		Plotted as	Point
STATE UST - State Underground Storage Tank / SRC# 45		EPA/Agency ID	N/A

Agency Address:	TECHALLOY CO INC 15100 E NELSON INDUSTRY, CA 0
Facility Name:	TECHALLOY CO INC
Facility Address:	15100 E NELSON INDUSTRY, CA
Facility County:	19000
Total Underground Tanks:	1
Total Aboveground Tanks:	NOT REPORTED
Total Tanks Removed:	0
Tank ID #:	350047U
Tank Contents	UNKNOWN
Tank Age:	0
Tank Capacity:	0 GALLONS
Tank Status	ACTIVE/IN SERVICE
Leak Monitor:	MONITOR PRESENT
Piping Type	UNKNOWN
Tank Material	UNKNOWN

STATE LUST - State Leaking Underground Storage Tank / SRC# 121		EPA/Agency ID	N/A

Agency Address:	TECHALLOY COMPANY INC 15100 NELSON AVE E INDUSTRY, CA 91744
Site Name:	TECHALLOY COMPANY INC
Site Address:	15100 NELSON AVE E
Site City:	INDUSTRY
Site State:	CA
Site Zip:	91744
MTBE Tested:	NT
Case ID #:	I-03464
Report Date:	12/9/1991
Reported By:	AGAHI, SIMIN
Local Agency ID #:	19000
Substance Leaked	DIESEL

Discovery Date	8/14/1991
How was the Leak Discovered	TANK CLOSURE
Date Leak was Stopped	8/14/1991
How was Leak Stopped	CLOSE TANK
Source of Leak	UNKNOWN
Cause of Leak	UNKNOWN
Lead Agency:	LOCAL AGENCY LEAD
Case Type:	SOIL ONLY
Remediation Status	CASE CLOSED
Status Date:	7/29/1993
	(CODE LOOKUP: CD-CAP SITE/CB-CONTAINMENT BARRIER/ED-EXCAVATE AND DISPOSE/ET-EXCAVATEAND TREAT/FP-REMOVE FREE PRODUCT/GT-PUMP AND TREATGW/RS-REPLACE SUPPLY/HU-TREATMENTAT HOOKUP/VS-VENT SOIL/VE-VACUUM EXTRACT/AS-AIR SPARGING/IT-ENHANCED BIODEGRADATION/OT-OTHER/NT-NO ACTION TAKEN/UK-UNKNOWN/NA-NO ACTION REQUIRED)
Date Preliminary Site Assessment Workpla	10/26/1987
Date Preliminary Site Assessment Began	10/26/1987
Date Case was Closed:	7/29/1993
Local Agency Name:	COUNTY OF LOS ANGELES
Local Agency ID #:	19000
Contact Person:	CARL SJOBERG
Title:	CHIEF
Department:	INDUST. WASTE PLAN CONTROL
Address:	P. O. BOX 1460
City State Zip:	ALHAMBRA, CA 91802-1460
Fields Not Reported by the Source Agency for this Site:	MTBE Date(1), Substance Quantity (G)(1), How was the Leak Discovered(1), Source of Leak(1), Cause of Leak(1), Remediation Status(1), Abatement Method(1), Date Leak was Confirmed(1), Date Pollution Characterization Began(1), Date Remediation Plan Submitted(1), Date Remedial Action Underway(1), Date Post Remedial Action Monitoring Beg(1), Enforcement Date(1)

STATE LUST - State Leaking Underground Storage Tank / SRC# 164	EPA/Agency ID:	N/A

Agency Address:	TECHALLOY COMPANY INC 15100 NELSON AVE E INDUSTRY, CA 91744
Site Name:	TECHALLOY COMPANY INC
Site Location:	15100 NELSON AVE E INDUSTRY CA 91744-
Site County:	LOS ANGELES
Water Quality Control Board Region:	04
Case ID #:	I-03464
Media Affected:	SOIL ONLY
Lead Agency:	LOCAL AGENCY LEAD
Remediation Status	CASE CLOSED
Substance Leaked	DIESEL

	CODE LOOKUP: CD-CAP SITE/CB-CONTAINMENT BARRIER/ED-EXCAVATE AND DISPOSE/ET-EXCAVATEAND TREAT/FP-REMOVE FREE PRODUCT/GT-PUMP AND TREATGW/RS-REPLACE SUPPLY/HU-TREATMENTAT HOOKUP/VS-VENT SOIL/VE-VACUUM EXTRACT/AS-AIR SPARGING/IT-ENHANCED BIODEGRADATION/OT-OTHER/NT-NO ACTION TAKEN/UK-UNKNOWN/NA-NO ACTION REQUIRED
Enforcement Type	INFORMAL ENFORCEMENT ACTIONS INCLUDING NOTICES OF VIOLATIONS AND STAFF ENFORCEMENTLETTERS
Funding By	FEDERAL FUNDS
How was Leak Discovered	TANK CLOSURE
How was Leak Stopped	CLOSE TANK
MTBE Tested	NOT REQUIRED TO BE TESTED
Program Type:	LOCAL IMPLEMENTING AGENCY UST
Repsonsible Party:	SIGMA PROPERTIES INC
Cause of Leak	UNKNOWN
Source of Leak	UNKNOWN
Longitude:	34.0309519
Latitude:	-117.9639778
Summary	OLD CASE #010292-06
Date Preliminary Site Assessment Workpla	10/26/87
Date Preliminary Site Assessment Began	10/26/87
Date Case was Closed:	7/29/93
Date Leak was Discovered	8/14/91
Reported Date:	12/9/91
Date Leak was Stopped	8/14/91
Fields Not Reported by the Source Agency for this Site:	Cross Street(1), Local Case ID #(1), Remediation Status(1), Abatement Method(1), How was Leak Discovered(1), MTBE Tested(1), Substance Quantity Leaked (G)(1), Cause of Leak(1)

VISTA Address*	WOLSEY CO 15110 E NELSON AVE LA PUENTE, CA 91744	VISTA ID#	1600858	Map ID
		Distance/Direction	0.12 MI / E	5A
		Plotted as	Point	
RCRA-SmGen - RCRA-Small Generator / SRC# 15		EPA ID	CAD982461394	

Agency Address:	WOLSEY CO 15110 E NELSON AVE CITY OF INDUSTRY, CA 91744
EPA Handler ID:	CAD982461394
Handler Name:	WOLSEY CO
Handler Address:	15110 E NELSON AVE CITY OF INDUSTRY, CA 91744
Land Type:	NOT ON INDIAN LAND, OTHERWISE UNKNOWN
County:	LOS ANGELES
Latitude:	3401501
Longitude:	11757467
Mailing Address:	P O BOX 486 CITY OF INDUSTRY, CA 91747 -
Acknowledgement Generated:	19910331
State District:	3
Sequence No:	1

PROPERTY AND THE ADJACENT AREA (within 1/8 mile) CONT.

Receipt Date:	19960901
Source Description:	EPA INSPECTION
Generator Regulatory Status:	RCRA REGULATED
Generator Indicator:	SMALL QUANTITIY GENERATOR
Owner/Operator Indicator:	CURRENT OWNER
Owner/Operator Type:	PRIVATE
Owner/Operator Name:	WOLSEY
Phone:	(415) 555-1212
Address:	NOT REQUIRED NOT REQUIRED ME 99999
Owner/Operator Indicator:	CURRENT OPERATOR
Owner/Operator Type:	PRIVATE
Owner/Operator Name:	NOT REQUIRED
Phone:	(415) 555-1212
Address:	NOT REQUIRED NOT REQUIRED ME 99999
SIC Sequence No:	0001
Primary SIC Indicator:	PRIMARY
SIC Code Source:	REPORTED BY FACILITY
SIC Code and Description:	5031 - WHOLESALE TRADE - LUMBER, PLYWOOD, AND MILLWORK
Type of Information:	NOTIFICATION
Contact Name:	ENVIRONMENTAL MANAGER
Contact Title:	ENVIRO MANAGER
Contact Phone	8183364575
Contact Address:	15110 E NELSON AVE CITY OF INDUSTRY, CA 91744 -
Small Quantity Generator:	YES
Fields Not Reported by the Source Agency for this Site:	(2)

SITES IN THE SURROUNDING AREA (within 1/8 - 1/4 mile)

VISTA Address*	1X RANKIN FAMILY TRUST 15150 NELSON AVE LA PUENTE, CA 91744	VISTA ID#	6838628	Map ID 5B
		Distance/Direction	0.16 MI / E	
		Plotted as	Point	
STATE LUST - State Leaking Underground Storage Tank / SRC# 121		EPA/Agency ID:	N/A	

Agency Address:	RANKIN FAMILY TRUST 15150 NELSON AVE INDUSTRY, CA 91744
Site Name:	RANKIN FAMILY TRUST
Site Address:	15150 NELSON AVE
Site City:	INDUSTRY

Site State:	CA
Site Zip:	91744
MTBE Tested:	NT
Case ID #:	I-13219
Report Date:	5/6/1993
Reported By:	BAPNA, VIKRAM
Local Agency ID #:	19000
Substance Leaked	HYDROCARBONS
Discovery Date	4/19/1993
How was the Leak Discovered	TANK CLOSURE
How was Leak Stopped	OTHER MEANS
Source of Leak	UNKNOWN
Cause of Leak	UNKNOWN
Lead Agency:	REGIONAL BOARD LEAD
Case Type:	SOIL ONLY
Remediation Status	CASE CLOSED
Status Date:	7/18/1996
Abatement Method	UK
	(CODE LOOKUP: CD-CAP SITE/CB-CONTAINMENT BARRIER/ED-EXCAVATE AND DISPOSE/ET-EXCAVATEAND TREAT/FP-REMOVE FREE PRODUCT/GT-PUMP AND TREATGW/RS-REPLACE SUPPLY/HU-TREATMENTAT HOOKUP/VS-VENT SOIL/VE-VACUUM EXTRACT/AS-AIR SPARGING/IT-ENHANCED BIODEGRADATION/OT-OTHER/NT-NO ACTION TAKEN/UK-UNKNOWN/NA-NO ACTION REQUIRED)
Date Remediation Plan Submitted	10/3/1995
Date Remedial Action Underway	4/15/1996
Date Case was Closed:	7/18/1996
Local Agency Name:	COUNTY OF LOS ANGELES
Local Agency ID #:	19000
Contact Person:	CARL SJOBERG
Title:	CHIEF
Department:	INDUST. WASTE PLAN CONTROL
Address:	P. O. BOX 1460
City State Zip:	ALHAMBRA, CA 91802-1460
Fields Not Reported by the Source Agency for this Site:	Cross Street(1), MTBE Date(1), Operator(1), Site Phone #(1), Substance Quantity (G)(1), How was the Leak Discovered(1), Date Leak was Stopped(1), How was Leak Stopped(1), Source of Leak(1), Cause of Leak(1), Remediation Status(1), Funding(1), Date Leak was Confirmed(1), Date Preliminary Site Assessment Workpla(1), Date Preliminary Site Assessment Began(1), Date Pollution Characterization Began(1), Date Post Remedial Action Monitoring Beg(1), Enforcement Type(1), Enforcement Date(1)

STATE LUST - State Leaking Underground Storage Tank / SRC# 164	EPA/Agency ID:	N/A

Agency Address:	RANKIN FAMILY TRUST 15150 NELSON AVE INDUSTRY, CA 91744
Site Name:	RANKIN FAMILY TRUST
Site Location:	15150 NELSON AVE INDUSTRY CA 91744-
Site County:	LOS ANGELES
Water Quality Control Board Region:	04

Case ID #:	I-13219
Media Affected:	SOIL ONLY
Lead Agency:	REGIONAL BOARD LEAD
Remediation Status	CASE CLOSED
Substance Leaked	HYDROCARBONS
Abatement Method	UK
	CODE LOOKUP: CD-CAP SITE/CB-CONTAINMENT BARRIER/ED-EXCAVATE AND DISPOSE/ET-EXCAVATEAND TREAT/FP-REMOVE FREE PRODUCT/GT-PUMP AND TREATGW/RS-REPLACE SUPPLY/HU-TREATMENTAT HOOKUP/VS-VENT SOIL/VE-VACUUM EXTRACT/AS-AIR SPARGING/IT-ENHANCED BIODEGRADATION/OT-OTHER/NT-NO ACTION TAKEN/UK-UNKNOWN/NA-NO ACTION REQUIRED
How was Leak Discovered	TANK CLOSURE
How was Leak Stopped	OTHER MEANS
MTBE Tested	NOT REQUIRED TO BE TESTED
Program Type:	RB LEAD UNDERGROUND STORAGETANK
Repsonsible Party:	RANKIN FAMILY TRUST
Cause of Leak	UNKNOWN
Source of Leak	UNKNOWN
Longitude:	34.0304649
Latitude:	-117.9633037
Date Remediation Plan Submitted	10/3/95
Date Remedial Action Underway	4/15/96
Date Case was Closed:	7/18/96
Date Leak was Discovered	4/19/93
Reported Date:	5/6/93
Fields Not Reported by the Source Agency for this Site:	Cross Street(1), Local Case ID #(1), Remediation Status(1), Enforcement Type(1), Funding By(1), How was Leak Discovered(1), How was Leak Stopped(1), MTBE Tested(1), Substance Quantity Leaked (G)(1), Cause of Leak(1), Source of Leak(1), Summary(1), Date Leak was Confirmed(1), Date Preliminary Site Assessment Workpla(1), Date Preliminary Site Assessment Began(1), Date Pollution Characterization Began(1), Date Post Remedial Action Monitoring Beg(1), Date of Enforcement Action(1), MTBE Date(1), Date Leak was Stopped(1)

VISTA Address	RANKIN OVERHEAD DOOR INC 15150 E NELSON LA PUENTE, CA 91746	VISTA ID# Distance/Direction Plotted as	347021 0.16 MI / E Point	Map ID 5B
STATE UST - State Underground Storage Tank / SRC# 45		EPA/Agency ID:	N/A	

Agency Address:	RANKIN OVERHEAD DOOR INC 15150 E NELSON INDUSTRY, CA 0
Facility Name:	RANKIN OVERHEAD DOOR INC
Facility Address:	15150 E NELSON INDUSTRY, CA
Facility County:	19000
Total Underground Tanks:	1
Total Aboveground Tanks:	NOT REPORTED
Total Tanks Removed:	0
Tank ID #:	T001U
Tank Contents	UNKNOWN
Tank Age:	0

Tank Capacity:	0 GALLONS
Tank Status	ACTIVE/IN SERVICE
Leak Monitor:	MONITOR PRESENT
Piping Type	UNKNOWN
Tank Material	UNKNOWN

				Map ID
VISTA Address*	ABANDONED PROPERTY 14854 E VALLEY LA PUENTE, CA 91744	VISTA ID# Distance/Direction Plotted as	4025082 0.15 MI / W Point	6
STATE UST - State Underground Storage Tank / SRC# 45		EPA/Agency ID:	N/A	

Agency Address:	ABANDONED PROPERTY 14854 E VALLEY CITY OF INDUSTRY, CA 91744
Facility Name:	ABANDONED PROPERTY
Facility Address:	14854 E VALLEY CITY OF INDUSTRY, CA 91744
Facility County:	19000HENRY
Total Underground Tanks:	1
Total Aboveground Tanks:	NOT REPORTED
Total Tanks Removed:	1

Tank ID #:	007U
Tank Contents	DIESEL
Tank Age:	0
Tank Capacity:	8000 GALLONS
Tank Status	CLOSED REMOVED
Leak Monitor:	MONITOR PRESENT
Piping Type	UNKNOWN
Tank Material	BARE STEEL

				Map ID
VISTA Address*	HENRY HATA 14854 VALLEY LA PUENTE, CA 91744	VISTA ID# Distance/Direction Plotted as	1589296 0.15 MI / W Point	6
STATE LUST - State Leaking Underground Storage Tank / SRC# 121		EPA/Agency ID:	N/A	

Agency Address:	HENRY HATA 14854 VALLEY BLVD E INDUSTRY, CA 91744
Site Name:	HENRY HATA
Site Address:	14854 VALLEY BLVD E.
Site City:	INDUSTRY
Site State:	CA
Site Zip:	91744

MTBE Tested:	NRQ
Case ID #:	I-10340
Report Date:	8/10/1990
Reported By:	ESFANDI, DAVID
Local Agency ID #:	19000

Substance Leaked	DIESEL
Discovery Date	5/29/1990
How was the Leak Discovered	TANK CLOSURE
Date Leak was Stopped	5/29/1990
How was Leak Stopped	CLOSE TANK
Source of Leak	UNKNOWN
Cause of Leak	UNKNOWN
Lead Agency:	REGIONAL BOARD LEAD
Case Type:	OTHER GROUNDWATER
Remediation Status	CASE CLOSED
Status Date:	1/30/1997
	(CODE LOOKUP: CD-CAP SITE/CB-CONTAINMENT BARRIER/ED-EXCAVATE AND DISPOSE/ET-EXCAVATEAND TREAT/FP-REMOVE FREE PRODUCT/GT-PUMP AND TREATGW/RS-REPLACE SUPPLY/HU-TREATMENTAT HOOKUP/VS-VENT SOIL/VE-VACUUM EXTRACT/AS-AIR SPARGING/IT-ENHANCED BIODEGRADATION/OT-OTHER/NT-NO ACTION TAKEN/UK-UNKNOWN/NA-NO ACTION REQUIRED)
Date Case was Closed:	1/30/1997
Local Agency Name:	COUNTY OF LOS ANGELES
Local Agency ID #:	19000
Contact Person:	CARL SJOBERG
Title:	CHIEF
Department:	INDUST. WASTE PLAN CONTROL
Address:	P. O. BOX 1460
City State Zip:	ALHAMBRA, CA 91802-1460
Fields Not Reported by the Source Agency for this Site:	MTBE Date(1), Responsible Party Contact(1), Substance Quantity (G)(1), How was the Leak Discovered(1), Source of Leak(1), Cause of Leak(1), Case Type(1), Remediation Status(1), Abatement Method(1), Date Leak was Confirmed(1), Date Preliminary Site Assessment Workpla(1), Date Preliminary Site Assessment Began(1), Date Pollution Characterization Began(1), Date Remediation Plan Submitted(1), Date Remedial Action Underway(1), Date Post Remedial Action Monitoring Beg(1), Enforcement Type(1), Enforcement Date(1)

STATE LUST - State Leaking Underground Storage Tank / SRC# 164	EPA/Agency ID:	N/A

Agency Address:	HENRY HATA 14854 VALLEY BLVD E INDUSTRY, CA 91744
Site Name:	HENRY HATA
Site Location:	14854 VALLEY BLVD E INDUSTRY CA 91744-
Site County:	LOS ANGELES
Water Quality Control Board Region:	04
Case ID #:	I-10340
Media Affected:	OTHER GROUNDWATER
Lead Agency:	REGIONAL BOARD LEAD
Remediation Status	CASE CLOSED
Substance Leaked	DIESEL
	CODE LOOKUP: CD-CAP SITE/CB-CONTAINMENT BARRIER/ED-EXCAVATE AND DISPOSE/ET-EXCAVATEAND TREAT/FP-REMOVE FREE PRODUCT/GT-PUMP AND TREATGW/RS-REPLACE SUPPLY/HU-TREATMENTAT HOOKUP/VS-VENT SOIL/VE-VACUUM EXTRACT/AS-AIR SPARGING/IT-ENHANCED BIODEGRADATION/OT-OTHER/NT-NO ACTION TAKEN/UK-UNKNOWN/NA-NO ACTION REQUIRED

Funding By	FEDERAL FUNDS
How was Leak Discovered	TANK CLOSURE
How was Leak Stopped	CLOSE TANK
MTBE Tested	NOT REQUIRED TO BE TESTED
Program Type:	WIP
Repsonsible Party:	HATA, HENRY
Cause of Leak	UNKNOWN
Source of Leak	UNKNOWN
Longitude:	34.0319079
Latitude:	-117.970361
Date Case was Closed:	1/30/97
Date Leak was Discovered	5/29/90
Reported Date:	8/10/90
Date Leak was Stopped	5/29/90
Fields Not Reported by the Source Agency for this Site:	Cross Street(1), Local Case ID #(1), Media Affected(1), Remediation Status(1), Abatement Method(1), Enforcement Type(1), How was Leak Discovered(1), MTBE Tested(1), Substance Quantity Leaked (G)(1), Cause of Leak(1), Source of Leak(1), Summary(1), Date Leak was Confirmed(1), Date Preliminary Site Assessment Workpla(1), Date Preliminary Site Assessment Began(1), Date Pollution Characterization Began(1), Date Remediation Plan Submitted(1), Date Remedial Action Underway(1), Date Post Remedial Action Monitoring Beg(1), Date of Enforcement Action(1), MTBE Date(1)

VISTA Address*	HADDICKS TOWING, INC 15120 E VALLEY BLVD LA PUENTE, CA 91744	VISTA ID#	184456
		Distance/Direction	0.17 MI / SE
		Plotted as	Point
STATE UST - State Underground Storage Tank / SRC# 45		EPA/Agency ID	N/A

Map ID: 7A

Agency Address:	HADDICKS TOWING INC 15120 E VALLEY CITY OF INDUSTRY, CA 91744
Facility Name:	HADDICKS TOWING INC
Facility Address:	15120 E VALLEY CITY OF INDUSTRY, CA 91744
Facility County:	19000
Total Underground Tanks:	3
Total Aboveground Tanks:	NOT REPORTED
Total Tanks Removed:	0
Tank ID #:	007U
Tank Contents	UNKNOWN
Tank Age:	0
Tank Capacity:	0 GALLONS
Tank Status	ACTIVE/IN SERVICE
Leak Monitor:	MONITOR PRESENT
Piping Type	UNKNOWN
Tank Material	UNKNOWN
Tank ID #:	007U
Tank Contents	UNKNOWN
Tank Age:	0

Tank Capacity:	0 GALLONS
Tank Status	ACTIVE/IN SERVICE
Leak Monitor:	MONITOR PRESENT
Piping Type	UNKNOWN
Tank Material	UNKNOWN
Tank ID #:	007U
Tank Contents	DIESEL
Tank Age:	0
Tank Capacity:	15000 GALLONS
Tank Status	ACTIVE/IN SERVICE
Leak Monitor:	MONITOR PRESENT
Piping Type	OTHER DESCRIPTIONS
Tank Material	STEEL

STATE LUST - State Leaking Underground Storage Tank / SRC# 121 — EPA/Agency ID: N/A

Agency Address:	HADDICKS TOWING INC 15120 VALLEY BLVD E INDUSTRY, CA 91744
Site Name:	HADDICKS TOWING INC
Site Address:	15120 VALLEY BLVD E
Site City:	INDUSTRY
Site State:	CA
Site Zip:	91744
MTBE Tested:	NT
Case ID #:	I-12024
Report Date:	8/15/1980
Reported By:	FOOSHEE,SHEILA
Local Agency ID #:	19000
Substance Leaked	WASTE OIL
Discovery Date	4/21/1989
How was the Leak Discovered	TANK CLOSURE
Date Leak was Stopped	4/21/1989
How was Leak Stopped	CLOSE TANK
Source of Leak	UNKNOWN
Cause of Leak	OTHER CAUSE
Lead Agency:	LOCAL AGENCY LEAD
Case Type	SOIL ONLY
Remediation Status	CASE CLOSED
Status Date:	3/1/1991
	(CODE LOOKUP: CD-CAP SITE/CB-CONTAINMENT BARRIER/ED-EXCAVATE AND DISPOSE/ET-EXCAVATEAND TREAT/FP-REMOVE FREE PRODUCT/GT-PUMP AND TREATGW/RS-REPLACE SUPPLY/HU-TREATMENTAT HOOKUP/VS-VENT SOIL/VE-VACUUM EXTRACT/AS-AIR SPARGING/IT-ENHANCED BIODEGRADATION/OT-OTHER/NT-NO ACTION TAKEN/UK-UNKNOWN/NA-NO ACTION REQUIRED)
Date Leak was Confirmed	8/15/1989
Date Pollution Characterization Began	3/1/1991
Date Case was Closed:	12/21/1992

Local Agency Name:	COUNTY OF LOS ANGELES
Local Agency ID #:	19000
Contact Person:	CARL SJOBERG
Title:	CHIEF
Department:	INDUST. WASTE PLAN CONTROL
Address:	P. O. BOX 1460
City State Zip:	ALHAMBRA, CA 91802-1460
Fields Not Reported by the Source Agency for this Site:	MTBE Date(1), Substance Quantity (G)(1), How was the Leak Discovered(1), Source of Leak(1), Cause of Leak(1), Remediation Status(1), Abatement Method(1), Date Preliminary Site Assessment Workpla(1), Date Preliminary Site Assessment Began(1), Date Remediation Plan Submitted(1), Date Remedial Action Underway(1), Date Post Remedial Action Monitoring Beg(1), Enforcement Type(1), Enforcement Date(1)

STATE LUST - State Leaking Underground Storage Tank / SRC# 164	EPA/Agency ID:	N/A

Agency Address:	HADDICK'S TOWING INC 15120 VALLEY BLVD E INDUSTRY, CA 91744
Site Name:	HADDICK'S TOWING INC
Site Location:	15120 VALLEY BLVD E INDUSTRY CA 91744-
Site County:	LOS ANGELES
Water Quality Control Board Region:	04
Case ID #:	I-12024
Media Affected	SOIL ONLY
Lead Agency:	LOCAL AGENCY LEAD
Remediation Status	CASE CLOSED
Substance Leaked	WASTE OIL
	CODE LOOKUP: CD-CAP SITE/CB-CONTAINMENT BARRIER/ED-EXCAVATE AND DISPOSE/ET-EXCAVATEAND TREAT/FP-REMOVE FREE PRODUCT/GT-PUMP AND TREATGW/RS-REPLACE SUPPLY/HU-TREATMENTAT HOOKUP/VS-VENT SOIL/VE-VACUUM EXTRACT/AS-AIR SPARGING/IT-ENHANCED BIODEGRADATION/OT-OTHER/NT-NO ACTION TAKEN/UK-UNKNOWN/NA-NO ACTION REQUIRED
Funding By	FEDERAL FUNDS
How was Leak Discovered	TANK CLOSURE
How was Leak Stopped	CLOSE TANK
MTBE Tested	NOT REQUIRED TO BE TESTED
Program Type:	LOCAL IMPLEMENTING AGENCY UST
Repsonsible Party:	WELCH,HOWARD
Cause of Leak	OTHER CAUSE
Source of Leak	UNKNOWN
Longitude:	34.028538
Latitude:	-117.9658448
Date Leak was Confirmed	8/15/89
Date Pollution Characterization Began	3/1/91
Date Case was Closed:	12/21/92
Date Leak was Discovered	4/21/89
Reported Date:	8/15/80
Date Leak was Stopped	4/21/89

Fields Not Reported by the Source Agency for this Site:	*Cross Street(1), Local Case ID #(1), Remediation Status(1), Abatement Method(1), Enforcement Type(1), How was Leak Discovered(1), MTBE Tested(1), Substance Quantity Leaked (G)(1), Cause of Leak(1), Source of Leak(1), Summary(1), Date Preliminary Site Assessment Workpla(1), Date Preliminary Site Assessment Began(1), Date Remediation Plan Submitted(1), Date Remedial Action Underway(1), Date Post Remedial Action Monitoring Beg(1), Date of Enforcement Action(1), MTBE Date(1)*

VISTA Address*:	RENES TIRES 15156 VALLEY BLVD LA PUENTE, CA 91746	VISTA ID# Distance/Direction Plotted as:	7500073 0.21 MI / SE Point

Map ID: **7B**

STATE SWLF - Solid Waste Landfill / SRC# 163		Agency ID:	19-TI-0797

Agency Address:	*RENES TIRES 15156 VALLEY BLVD LA PUENTE, CA 0*
SWIS No:	*19-TI-0797*
Site Name:	*RENES TIRES*
Site Address:	*15156 VALLEY BLVD*
Site City:	*LA PUENTE*
Site State:	*CA*
Site County:	*LOS ANGELES*
Unit No:	*01*
Category:	*WASTE TIRE SITE*
Activity:	*TIRE DEALER*
Regulatory Status:	*EXCLUDED*
Operational Status:	*ACTIVE*
Inspection Frequency:	*30 MONTHS*
Waste Type(s):	*TIRES, PASSENGER,TIRES, TRUCK*
Throughput:	*1500 TIRES*
Capacity:	*0*
Acreage:	*0*
Last Tire Inspection Count:	*0*
Last Tire Inspection Count Date:	*35936*
Original Tire Count:	*750*
Original Tire Count Date:	*5/21/98*
SWIS No:	*19-TI-0797*
Surrounding Land Use:	*COMMERCIAL*
Latitude:	*34.03333*
Longitude:	*-117.95*
Operator Name:	*RENE'S TIRES*
Operator Address:	*15156 VALLEY BLVD LA PUENTE, CA 91746*
Facility Life:	*NOT REPORTED*
Fields Not Reported by the Source Agency for this Site:	*Closure Date(1), Closure Type(1), Disposal Acreage(1), Remaining Capacity(1), Operator Phone(1), Permit Date(1), Permit Status(1)*

VISTA Address*:	OSCAR TIRES 15156 E VALLEY INDUSTRY, CA 0	VISTA ID#: Distance/Direction: Plotted as:	4025084 0.24 MI / SE Point	Map ID 7C
STATE UST - State Underground Storage Tank / SRC# 45		EPA/Agency ID:	N/A	

Agency Address:	SAME AS ABOVE
Facility Name:	OSCAR TIRES
Facility Address:	15156 E VALLEY INDUSTRY, CA
Facility County:	19000
Total Underground Tanks:	1
Total Aboveground Tanks:	NOT REPORTED
Total Tanks Removed:	0
Tank ID #:	007U
Tank Age:	0
Tank Capacity:	0
Leak Monitor:	UNKNOWN
Fields Not Reported by the Source Agency for this Site:	Tank Contents(1), Tank Status(1), Piping Type(1), Tank Material(1)

VISTA Address*:	RENES TIRE SERVICE 15156 VALLEY BLVD, E LA PUENTE, CA 91746	VISTA ID#: Distance/Direction: Plotted as:	7057055 0.24 MI / SE Point	Map ID 7C
STATE LUST - State Leaking Underground Storage Tank / SRC# 121		EPA/Agency ID:	N/A	

Agency Address:	RENES TIRE SERVICE 15156 VALLEY BLVD, E INDUSTRY, CA 91746
Site Name:	RENES TIRE SERVICE
Site Address:	15156 VALLEY BLVD, E
Site City:	INDUSTRY
Site State:	CA
Site Zip:	91746
MTBE Tested:	NT
Case ID #:	R-14168
Report Date:	10/24/1995
Reported By:	DAVID ESFANDI
Local Agency ID #:	19000
Substance Leaked	HYDROCARBONS
Discovery Date	10/24/1995
How was the Leak Discovered	TANK CLOSURE
Date Leak was Stopped	10/24/1995
How was Leak Stopped	CLOSE TANK
Source of Leak	UNKNOWN
Cause of Leak	UNKNOWN
Lead Agency:	LOCAL AGENCY LEAD
Case Type	SOIL ONLY
Remediation Status	CASE CLOSED

	(CODE LOOKUP: CD-CAP SITE/CB-CONTAINMENT BARRIER/ED-EXCAVATE AND DISPOSE/ET-EXCAVATEAND TREAT/FP-REMOVE FREE PRODUCT/GT-PUMP AND TREATGW/RS-REPLACE SUPPLY/HU-TREATMENTAT HOOKUP/VS-VENT SOIL/VE-VACUUM EXTRACT/AS-AIR SPARGING/IT-ENHANCED BIODEGRADATION/OT-OTHER/NT-NO ACTION TAKEN/UK-UNKNOWN/NA-NO ACTION REQUIRED)
Date Case was Closed:	7/24/1996
Local Agency Name:	COUNTY OF LOS ANGELES
Local Agency ID #:	19000
Contact Person:	CARL SJOBERG
Title:	CHIEF
Department:	INDUST. WASTE PLAN CONTROL
Address:	P. O. BOX 1460
City State Zip:	ALHAMBRA, CA 91802-1460
Fields Not Reported by the Source Agency for this Site:	MTBE Date(1), Substance Quantity (G)(1), How was the Leak Discovered(1), Source of Leak(1), Cause of Leak(1), Remediation Status(1), Status Date(1), Abatement Method(1), Funding(1), Date Leak was Confirmed(1), Date Preliminary Site Assessment Workpla(1), Date Preliminary Site Assessment Began(1), Date Pollution Characterization Began(1), Date Remediation Plan Submitted(1), Date Remedial Action Underway(1), Date Post Remedial Action Monitoring Beg(1), Enforcement Type(1), Enforcement Date(1)

STATE LUST - State Leaking Underground Storage Tank / SRC# 164	EPA/Agency ID:	N/A

Agency Address:	RENE'S TIRE SERVICE 15156 VALLEY BLVD, E INDUSTRY, CA 91746
Site Name:	RENE'S TIRE SERVICE
Site Location:	15156 VALLEY BLVD, E INDUSTRY CA 91746-
Site County:	LOS ANGELES
Water Quality Control Board Region:	04
Case ID #:	R-14168
Media Affected	SOIL ONLY
Lead Agency:	LOCAL AGENCY LEAD
Remediation Status	CASE CLOSED
Substance Leaked	HYDROCARBONS
	CODE LOOKUP: CD-CAP SITE/CB-CONTAINMENT BARRIER/ED-EXCAVATE AND DISPOSE/ET-EXCAVATEAND TREAT/FP-REMOVE FREE PRODUCT/GT-PUMP AND TREATGW/RS-REPLACE SUPPLY/HU-TREATMENTAT HOOKUP/VS-VENT SOIL/VE-VACUUM EXTRACT/AS-AIR SPARGING/IT-ENHANCED BIODEGRADATION/OT-OTHER/NT-NO ACTION TAKEN/UK-UNKNOWN/NA-NO ACTION REQUIRED
How was Leak Discovered	TANK CLOSURE
How was Leak Stopped	CLOSE TANK
MTBE Tested	NOT REQUIRED TO BE TESTED
Program Type:	LOCAL IMPLEMENTING AGENCY UST
Repsonsible Party:	REYES PRINTING
Cause of Leak	UNKNOWN
Source of Leak	UNKNOWN
Longitude:	34.028041
Latitude:	-117.9652198
Summary	OLD CASE#112995-08
Date Case was Closed:	7/24/96
Date Leak was Discovered	10/24/95

Reported Date:	10/24/95
Date Leak was Stopped	10/24/95
Fields Not Reported by the Source Agency for this Site:	Cross Street(1), Local Case ID #(1), Remediation Status(1), Abatement Method(1), Enforcement Type(1), Funding By(1), How was Leak Discovered(1), MTBE Tested(1), Substance Quantity Leaked (G)(1), Cause of Leak(1), Source of Leak(1), Date Leak was Confirmed(1), Date Preliminary Site Assessment Workpla(1), Date Preliminary Site Assessment Began(1), Date Pollution Characterization Began(1), Date Remediation Plan Submitted(1), Date Remedial Action Underway(1), Date Post Remedial Action Monitoring Beg(1), Date of Enforcement Action(1), MTBE Date(1)

VISTA Address*	PHYSICIANS FORMULA COSMETICS 230 S 009TH INDUSTRY, CA 0	VISTA ID#	4015499
		Distance/Direction	0.19 MI / SW
		Plotted as:	Point
STATE UST - State Underground Storage Tank / SRC# 45		EPA/Agency ID:	N/A

Map ID: 8

Agency Address:	SAME AS ABOVE
Facility Name:	PHYSICIANS FORMULA COSMETICS
Facility Address:	230 S 009TH INDUSTRY, CA
Facility County:	19000
Total Underground Tanks:	1
Total Aboveground Tanks:	NOT REPORTED
Total Tanks Removed:	0
Tank ID #:	007U
Tank Contents	UNKNOWN
Tank Age:	0
Tank Capacity:	0 GALLONS
Tank Status	ACTIVE/IN SERVICE
Leak Monitor:	MONITOR PRESENT
Piping Type	UNKNOWN
Tank Material	UNKNOWN

VISTA Address*	GOE ENGINEERING 250 S 009TH INDUSTRY, CA 0	VISTA ID#	4015501
		Distance/Direction	0.20 MI / SW
		Plotted as:	Point
STATE UST - State Underground Storage Tank / SRC# 45		EPA/Agency ID:	N/A

Map ID: 8

Agency Address:	SAME AS ABOVE
Facility Name:	GOE ENGINEERING
Facility Address:	250 S 009TH INDUSTRY, CA
Facility County:	19000
Total Underground Tanks:	1
Total Aboveground Tanks:	NOT REPORTED
Total Tanks Removed:	0
Tank ID #:	007U
Tank Age:	0
Tank Capacity:	0
Leak Monitor:	UNKNOWN

Fields Not Reported by the Source Agency for this Site:	*Tank Contents(1), Tank Status(1), Piping Type(1), Tank Material(1)*

VISTA Address*:	CA-005 14804 E VALLEY BLVD LA PUENTE, CA 91746	VISTA ID#: Distance/Direction: Plotted as:	5605785 0.20 MI / W Point	Map ID 9
AST - Above Ground Storage Tank / SRC# 60		EPA/Agency ID:	N/A	

Agency Address:	*CA-005 14804 E VALLEY BLVD CTY OF INDUSTRY, CA 0*
Facility Name:	*CA-005*
Facility Address:	*14804 E VALLEY BLVD CTY OF INDUSTRY CA*
Facility Region:	*4*
Owner Name:	*PENSKE TRUCK LEASING CO*
Owner Address:	*PO BOX 563 READING PA 19603-0563*
Total Underground Tanks:	*NOT REPORTED*
Total Tanks Removed:	*UNKNOWN*
Fields Not Reported by the Source Agency for this Site:	*Owner Name II(1), Total Aboveground Tanks(1)*

VISTA Address*:	HERTZ PENSKE 14804 E VALLEY FULLERTON, CA 92640	VISTA ID#: Distance/Direction: Plotted as:	4025081 0.20 MI / W Point	Map ID 9
STATE UST - State Underground Storage Tank / SRC# 45		EPA/Agency ID:	N/A	

Agency Address:	*HERTZ PENSKE 14804 E VALLEY INDUSTRY, CA 92640*
Facility Name:	*HERTZ PENSKE*
Facility Address:	*14804 E VALLEY INDUSTRY, CA 92640*
Facility County:	*19000*
Total Underground Tanks:	*7*
Total Aboveground Tanks:	*NOT REPORTED*
Total Tanks Removed:	*0*
Tank ID #:	*007U*
Tank Contents	*UNKNOWN*
Tank Age:	*0*
Tank Capacity:	*0 GALLONS*
Tank Status	*ACTIVE/IN SERVICE*
Leak Monitor:	*MONITOR PRESENT*
Piping Type	*UNKNOWN*
Tank Material	*UNKNOWN*

SITES IN THE SURROUNDING AREA (within 1/8 - 1/4 mile) CONT.

Tank ID #:	007U
Tank Contents	UNKNOWN
Tank Age:	0
Tank Capacity:	12000 GALLONS
Tank Status	ACTIVE/IN SERVICE
Leak Monitor:	MONITOR PRESENT
Piping Type	FIBERGLASS
Tank Material	STEEL
Tank ID #:	007U
Tank Contents	UNKNOWN
Tank Age:	0
Tank Capacity:	0 GALLONS
Tank Status	ACTIVE/IN SERVICE
Leak Monitor:	MONITOR PRESENT
Piping Type	UNKNOWN
Tank Material	UNKNOWN
Tank ID #:	007U
Tank Contents	UNKNOWN
Tank Age:	0
Tank Capacity:	0 GALLONS
Tank Status	ACTIVE/IN SERVICE
Leak Monitor:	MONITOR PRESENT
Piping Type	UNKNOWN
Tank Material	UNKNOWN
Tank ID #:	007U
Tank Contents	UNKNOWN
Tank Age:	0
Tank Capacity:	0 GALLONS
Tank Status	ACTIVE/IN SERVICE
Leak Monitor:	MONITOR PRESENT
Piping Type	UNKNOWN
Tank Material	UNKNOWN
Tank ID #:	007U
Tank Contents	UNKNOWN
Tank Age:	0
Tank Capacity:	0 GALLONS
Tank Status	ACTIVE/IN SERVICE
Leak Monitor:	MONITOR PRESENT
Piping Type	UNKNOWN
Tank Material	UNKNOWN
Tank ID #:	007U
Tank Contents	UNKNOWN
Tank Age:	0

Tank Capacity:	0
	GALLONS
Tank Status	ACTIVE/IN SERVICE
Leak Monitor:	MONITOR PRESENT
Piping Type	UNKNOWN
Tank Material	UNKNOWN

VISTA Address*:	HERTZ-PENSKE TRUCK LEASING INC 14804 VALLEY BLVD LA PUENTE, CA 91746	VISTA ID# Distance/Direction Plotted as	931495 0.21 MI / W Point	Map ID 9
STATE LUST - State Leaking Underground Storage Tank / SRC# 121		EPA/Agency ID:	N/A	

Agency Address:	HERTZ-PENSKE TRUCK LEASING INC 14804 VALLEY BLVD INDUSTRY, CA 91746
Site Name:	HERTZ-PENSKE TRUCK LEASING INC
Site Address:	14804 VALLEY BLVD
Site City:	INDUSTRY
Site State:	CA
Site Zip:	91746
MTBE Tested:	NT
Case ID #:	102.0155
Report Date:	8/28/1987
Local Agency ID #:	19000
Substance Leaked	DIESEL
Substance Quantity (G)	24000
Discovery Date	4/1/1987
How was the Leak Discovered	INVENTORY CONTROL
Date Leak was Stopped	4/1/1987
How was Leak Stopped	REPAIR PIPING
Source of Leak	PIPING
Cause of Leak	STRUCTRE FAILURE
Lead Agency:	REGIONAL BOARD LEAD
Case Type	OTHER GROUNDWATER
Remediation Status	CASE CLOSED
Status Date	2/28/1995
Abatement Method	ET
	(CODE LOOKUP: CD-CAP SITE/CB-CONTAINMENT BARRIER/ED-EXCAVATE AND DISPOSE/ET-EXCAVATEAND TREAT/FP-REMOVE FREE PRODUCT/GT-PUMP AND TREATGW/RS-REPLACE SUPPLY/HU-TREATMENTAT HOOKUP/VS-VENT SOIL/VE-VACUUM EXTRACT/AS-AIR SPARGING/IT-ENHANCED BIODEGRADATION/OT-OTHER/NT-NO ACTION TAKEN/UK-UNKNOWN/NA-NO ACTION REQUIRED)
Date Pollution Characterization Began	3/18/1988
Date Remedial Action Underway	4/25/1988
Date Case was Closed:	2/28/1995
Local Agency Name:	COUNTY OF LOS ANGELES
Local Agency ID #:	19000
Contact Person:	CARL SJOBERG

SITES IN THE SURROUNDING AREA (within 1/8 - 1/4 mile) CONT.

Title:	CHIEF
Department:	INDUST. WASTE PLAN CONTROL
Address:	P. O. BOX 1460
City State Zip:	ALHAMBRA, CA 91802-1460
Fields Not Reported by the Source Agency for this Site:	MTBE Date(1), Reported By(1), How was the Leak Discovered(1), How was Leak Stopped(1), Cause of Leak(1), Case Type(1), Remediation Status(1), Funding(1), Date Leak was Confirmed(1), Date Preliminary Site Assessment Workpla(1), Date Preliminary Site Assessment Began(1), Date Remediation Plan Submitted(1), Date Post Remedial Action Monitoring Beg(1), Enforcement Type(1), Enforcement Date(1)

STATE LUST - State Leaking Underground Storage Tank / SRC# 164	EPA/Agency ID:	N/A

Agency Address:	HERTZ-PENSKE TRUCK LEASING INC 14804 VALLEY BLVD INDUSTRY, CA 91746
Site Name:	HERTZ-PENSKE TRUCK LEASING INC
Site Location:	14804 VALLEY BLVD INDUSTRY CA 91746-
Site County:	LOS ANGELES
Water Quality Control Board Region:	04
Case ID #:	102.0155
Media Affected	OTHER GROUNDWATER
Lead Agency:	REGIONAL BOARD LEAD
Remediation Status	CASE CLOSED
Substance Leaked	DIESEL
Abatement Method	ET
	CODE LOOKUP:.CD-CAP SITE/CB-CONTAINMENT BARRIER/ED-EXCAVATE AND DISPOSE/ET-EXCAVATEAND TREAT/FP-REMOVE FREE PRODUCT/GT-PUMP AND TREATGW/RS-REPLACE SUPPLY/HU-TREATMENTAT HOOKUP/VS-VENT SOIL/VE-VACUUM EXTRACT/AS-AIR SPARGING/IT-ENHANCED BIODEGRADATION/OT-OTHER/NT-NO ACTION TAKEN/UK-UNKNOWN/NA-NO ACTION REQUIRED
How was Leak Discovered	INVENTORY CONTROL
How was Leak Stopped	REPAIR PIPING
MTBE Tested	NOT REQUIRED TO BE TESTED
Program Type:	RB LEAD UNDERGROUND STORAGETANK
Repsonsible Party:	HERTZ-PENSKE TRUCK LEASING,INC
Cause of Leak	STRUCTRE FAILURE
Source of Leak	PIPING
Longitude:	34.0324568
Latitude:	-117.971175
Summary	SAR SENT BY WOODWARD-CLYDE CONSULTANTS UNDER REVIEW. REQUESTED OFF-SITE ASSESSMENT.LACDPW ISSUED WASTE OIL TANKREMOVAL PERMIT ON 3/21/88.
Date Pollution Characterization Began	3/18/88
Date Remedial Action Underway	4/25/88
Date Case was Closed:	2/28/95
Date Leak was Discovered	4/1/87
Reported Date:	8/28/87
Date Leak was Stopped	4/1/87

SITES IN THE SURROUNDING AREA (within 1/8 - 1/4 mile) CONT.

Fields Not Reported by the Source Agency for this Site:	*Cross Street(1), Local Case ID #(1), Media Affected(1), Remediation Status(1), Enforcement Type(1), Funding By(1), How was Leak Discovered(1), How was Leak Stopped(1), MTBE Tested(1), Substance Quantity Leaked (G)(1), Cause of Leak(1), Date Leak was Confirmed(1), Date Preliminary Site Assessment Workpla(1), Date Preliminary Site Assessment Began(1), Date Remediation Plan Submitted(1), Date Post Remedial Action Monitoring Beg(1), Date of Enforcement Action(1), MTBE Date(1)*

VISTA Address*:	**VSI SCREWCORP 135 N UNRUH LA PUENTE, CA 91744**	VISTA ID#:	1217385
		Distance/Direction:	0.21 Mi / SE
		Plotted as:	Point
STATE UST - State Underground Storage Tank / SRC# 45		EPA/Agency ID:	N/A

Map ID: **10**

Agency Address:	*VSI SCREWCORP 135 N UNRUH INDUSTRY, CA 0*
Facility Name:	*VSI SCREWCORP*
Facility Address:	*135 N UNRUH INDUSTRY, CA*
Facility County:	*19000*
Total Underground Tanks:	*1*
Total Aboveground Tanks:	*NOT REPORTED*
Total Tanks Removed:	*0*
Tank ID #:	*T001U*
Tank Age:	*0*
Tank Capacity:	*0*
Leak Monitor:	*UNKNOWN*
Fields Not Reported by the Source Agency for this Site:	*Tank Contents(1), Tank Status(1), Piping Type(1), Tank Material(1)*

SITES IN THE SURROUNDING AREA (within 1/4 - 1/2 mile)

VISTA Address*:	**L.A. COUNTY ROAD D. TS # 116 14959 E PROCTOR AVE LA PUENTE, CA 91744**	VISTA ID#:	1194445
		Distance/Direction:	0.26 Mi / SW
		Plotted as:	Point
STATE SWLF - Solid Waste Landfill / SRC# 51		EPA/Agency ID:	N/A

Map ID: **11**

Agency Address:	*L.A. COUNTY ROAD D. TS # 116 , 14959 E.PROCTOR AVE. INDUSTRY, CA 91744*
Agency ID:	*19-AA-0400*
Facility Name:	*L.A. COUNTY ROAD D. TS # 116*
Facility Address:	*14959 E.PROCTOR AVE.*
Facility City:	*INDUSTRY*
Facility State:	*CA*
Facility Zip:	*91744*
Facility Class:	*NOT REPORTED*
Solid Waste Type:	*OTHER*
Public Status:	*"NOT REPORTED"*
Solid Waste Status:	*ACTIVE/OPEN*
Facility Life:	*NOT REPORTED*

SITES IN THE SURROUNDING AREA (within 1/4 - 1/2 mile) CONT.

Fields Not Reported by the Source Agency for this Site:	*Epa ID(1), Facility County(1), Solid Waste Permit Status(1)*

VISTA Address*:	CACIQUE INC. 14940 PROCTOR AVE E LA PUENTE, CA 91746	VISTA ID#:	3768025	Map ID 11
		Distance/Direction:	0.28 MI / SW	
		Plotted as:	Point	

STATE LUST - State Leaking Underground Storage Tank / SRC# 121	EPA/Agency ID:	N/A

Agency Address:	*CACIQUE INC. 14940 PROCTOR AVE E INDUSTRY, CA 91746*
Site Name:	*CACIQUE INC.*
Site Address:	*14940 PROCTOR AVE E*
Site City:	*INDUSTRY*
Site State:	*CA*
Site Zip:	*91746*
MTBE Tested:	*NT*
Case ID #:	*102.0184*
Report Date:	*6/30/1992*
Reported By	*OMAFRAY, MICHAEL*
Local Agency ID #:	*19000*
Substance Leaked	*SOLVENTS*
Discovery Date	*1/2/1991*
How was the Leak Discovered	*TANK CLOSURE*
How was Leak Stopped	*CLOSE TANK*
Source of Leak	*UNKNOWN*
Cause of Leak	*UNKNOWN*
Lead Agency:	*REGIONAL BOARD LEAD*
Case Type	*OTHER GROUNDWATER*
Remediation Status	*CASE CLOSED*
Status Date	*4/25/1996*
	(CODE LOOKUP: CD-CAP SITE/CB-CONTAINMENT BARRIER/ED-EXCAVATE AND DISPOSE/ET-EXCAVATEAND TREAT/FP-REMOVE FREE PRODUCT/GT-PUMP AND TREATGW/RS-REPLACE SUPPLY/HU-TREATMENTAT HOOKUP/VS-VENT SOIL/VE-VACUUM EXTRACT/AS-AIR SPARGING/IT-ENHANCED BIODEGRADATION/OT-OTHER/NT-NO ACTION TAKEN/UK-UNKNOWN/NA-NO ACTION REQUIRED)
Date Case was Closed:	*4/25/1996*
Local Agency Name:	*COUNTY OF LOS ANGELES*
Local Agency ID #:	*19000*
Contact Person:	*CARL SJOBERG*
Title:	*CHIEF*
Department:	*INDUST. WASTE PLAN CONTROL*
Address:	*P. O. BOX 1460*
City State Zip:	*ALHAMBRA, CA 91802-1460*

SITES IN THE SURROUNDING AREA (within 1/4 - 1/2 mile) CONT.

Fields Not Reported by the Source Agency for this Site:	*MTBE Date(1), Substance Quantity (G)(1), How was the Leak Discovered(1), Date Leak was Stopped(1), Source of Leak(1), Cause of Leak(1), Case Type(1), Remediation Status(1), Abatement Method(1), Funding(1), Date Leak was Confirmed(1), Date Preliminary Site Assessment Workpla(1), Date Preliminary Site Assessment Began(1), Date Pollution Characterization Began(1), Date Remediation Plan Submitted(1), Date Remedial Action Underway(1), Date Post Remedial Action Monitoring Beg(1), Enforcement Type(1), Enforcement Date(1)*

STATE LUST - State Leaking Underground Storage Tank / SRC# 164	EPA/Agency ID:	N/A

Agency Address:	*CACIQUE INC.* *14940 PROCTOR AVE E* *INDUSTRY, CA 91746*
Site Name:	*CACIQUE INC.*
Site Location:	*14940 PROCTOR AVE E* *INDUSTRY CA 91746-*
Site County:	*LOS ANGELES*
Water Quality Control Board Region:	*04*
Case ID #:	*102.0184*
Media Affected	*OTHER GROUNDWATER*
Lead Agency:	*REGIONAL BOARD LEAD*
Remediation Status	*CASE CLOSED*
Substance Leaked	*SOLVENTS*
	CODE LOOKUP: CD-CAP SITE/CB-CONTAINMENT BARRIER/ED-EXCAVATE AND DISPOSE/ET-EXCAVATEAND TREAT/FP-REMOVE FREE PRODUCT/GT-PUMP AND TREATGW/RS-REPLACE SUPPLY/HU-TREATMENTAT HOOKUP/VS-VENT SOIL/VE-VACUUM EXTRACT/AS-AIR SPARGING/IT-ENHANCED BIODEGRADATION/OT-OTHER/NT-NO ACTION TAKEN/UK-UNKNOWN/NA-NO ACTION REQUIRED
How was Leak Discovered	*TANK CLOSURE*
How was Leak Stopped	*CLOSE TANK*
MTBE Tested	*NOT REQUIRED TO BE TESTED*
Program Type:	*RB LEAD UNDERGROUND STORAGETANK*
Repsonsible Party:	*CACIQUE INC*
Cause of Leak	*UNKNOWN*
Source of Leak	*UNKNOWN*
Longitude:	*34.027939*
Latitude:	*-117.97179*
Date Case was Closed:	*4/25/96*
Date Leak was Discovered	*1/2/91*
Reported Date:	*6/30/92*
Fields Not Reported by the Source Agency for this Site:	*Cross Street(1), Local Case ID #(1), Media Affected(1), Remediation Status(1), Abatement Method(1), Enforcement Type(1), Funding By(1), How was Leak Discovered(1), MTBE Tested(1), Substance Quantity Leaked (G)(1), Cause of Leak(1), Source of Leak(1), Summary(1), Date Leak was Confirmed(1), Date Preliminary Site Assessment Workpla(1), Date Preliminary Site Assessment Began(1), Date Pollution Characterization Began(1), Date Remediation Plan Submitted(1), Date Remedial Action Underway(1), Date Post Remedial Action Monitoring Beg(1), Date of Enforcement Action(1), MTBE Date(1), Date Leak was Stopped(1)*

VISTA Address*:	E W SMITH CHEMICAL COMPANY 15020 EAST PROCTOR AVE LA PUENTE, CA 91746	VISTA ID#:	384456	Map ID 12
		Distance/Direction:	0.30 MI / SW	
		Plotted as:	Point	
STATE LUST - State Leaking Underground Storage Tank / SRC# 121		EPA/Agency ID:	N/A	

Agency Address:	*E W SMITH CHEMICAL COMPANY 15020 PROCTOR AVE E INDUSTRY, CA 91746*
Site Name:	*E W SMITH CHEMICAL COMPANY*
Site Address:	*15020 PROCTOR AVE E*
Site City:	*INDUSTRY*
Site State:	*CA*
Site Zip:	*91746*
MTBE Tested:	*NT*
Case ID #:	*102.0016*
Report Date:	*5/14/1992*
Reported By	*PETER DUNN*
Local Agency ID #:	*19000*
Substance Leaked	*SOLVENTS*
Discovery Date	*4/6/1992*
How was the Leak Discovered	*TANK CLOSURE*
How was Leak Stopped	*CLOSE TANK*
Source of Leak	*TANK*
Cause of Leak	*UNKNOWN*
Lead Agency:	*REGIONAL BOARD LEAD*
Case Type	*OTHER GROUNDWATER*
Remediation Status	*CASE CLOSED*
Status Date	*5/31/1995*
	(CODE LOOKUP: CD-CAP SITE/CB-CONTAINMENT BARRIER/ED-EXCAVATE AND DISPOSE/ET-EXCAVATEAND TREAT/FP-REMOVE FREE PRODUCT/GT-PUMP AND TREATGW/RS-REPLACE SUPPLY/HU-TREATMENTAT HOOKUP/VS-VENT SOIL/VE-VACUUM EXTRACT/AS-AIR SPARGING/IT-ENHANCED BIODEGRADATION/OT-OTHER/NT-NO ACTION TAKEN/UK-UNKNOWN/NA-NO ACTION REQUIRED)
Date Preliminary Site Assessment Workpla	*2/19/1992*
Date Preliminary Site Assessment Began	*2/19/1992*
Date Case was Closed:	*5/31/1995*
Local Agency Name:	*COUNTY OF LOS ANGELES*
Local Agency ID #:	*19000*
Contact Person:	*CARL SJOBERG*
Title:	*CHIEF*
Department:	*INDUST. WASTE PLAN CONTROL*
Address:	*P. O. BOX 1460*
City State Zip:	*ALHAMBRA, CA 91802-1460*
Fields Not Reported by the Source Agency for this Site:	*MTBE Date(1), Substance Quantity (G)(1), How was the Leak Discovered(1), Date Leak was Stopped(1), Cause of Leak(1), Case Type(1), Remediation Status(1), Abatement Method(1), Date Leak was Confirmed(1), Date Pollution Characterization Began(1), Date Remediation Plan Submitted(1), Date Remedial Action Underway(1), Date Post Remedial Action Monitoring Beg(1), Enforcement Date(1)*

SITES IN THE SURROUNDING AREA (within 1/4 - 1/2 mile) CONT.

STATE LUST - State Leaking Underground Storage Tank / SRC# 164	EPA/Agency ID:	N/A

Agency Address:	E W SMITH CHEMICAL COMPANY 15020 PROCTOR AVE E INDUSTRY, CA 91746
Site Name:	E W SMITH CHEMICAL COMPANY
Site Location:	15020 PROCTOR AVE E INDUSTRY CA 91746-
Site County:	LOS ANGELES
Water Quality Control Board Region:	04
Case ID #:	102.0016
Media Affected	OTHER GROUNDWATER
Lead Agency:	REGIONAL BOARD LEAD
Remediation Status	CASE CLOSED
Substance Leaked	SOLVENTS
	CODE LOOKUP: CD-CAP SITE/CB-CONTAINMENT BARRIER/ED-EXCAVATE AND DISPOSE/ET-EXCAVATEAND TREAT/FP-REMOVE FREE PRODUCT/GT-PUMP AND TREATGW/RS-REPLACE SUPPLY/HU-TREATMENTAT HOOKUP/VS-VENT SOIL/VE-VACUUM EXTRACT/AS-AIR SPARGING/IT-ENHANCED BIODEGRADATION/OT-OTHER/NT-NO ACTION TAKEN/UK-UNKNOWN/NA-NO ACTION REQUIRED
Funding By	FEDERAL FUNDS
How was Leak Discovered	TANK CLOSURE
How was Leak Stopped	CLOSE TANK
MTBE Tested	NOT REQUIRED TO BE TESTED
Program Type:	RB LEAD UNDERGROUND STORAGETANK
Repsonsible Party:	E.W. SMITH CHEMICAL CO.
Cause of Leak	UNKNOWN
Source of Leak	TANK
Longitude:	34.026914
Latitude:	-117.970299
Summary	WIP STILL WORKING ON SOLVENTCONTAMINATION AT THIS SITE.
Date Preliminary Site Assessment Workpla	2/19/92
Date Preliminary Site Assessment Began	2/19/92
Date Case was Closed:	5/31/95
Date Leak was Discovered	4/6/92
Reported Date:	5/14/92
Fields Not Reported by the Source Agency for this Site:	Cross Street(1), Local Case ID #(1), Media Affected(1), Remediation Status(1), Abatement Method(1), Enforcement Type(1), How was Leak Discovered(1), MTBE Tested(1), Substance Quantity Leaked (G)(1), Cause of Leak(1), Date Leak was Confirmed(1), Date Pollution Characterization Began(1), Date Remediation Plan Submitted(1), Date Remedial Action Underway(1), Date Post Remedial Action Monitoring Beg(1), Date of Enforcement Action(1), MTBE Date(1), Date Leak was Stopped(1)

VISTA Address*	ENGINEERED STORAGE SYSTEM 15034 PROCTOR LA PUENTE, CA 91746	VISTA ID#: Distance/Direction: Plotted as:	1194805 0.30 Mi / SW Point	Map ID 12

STATE LUST - State Leaking Underground Storage Tank / SRC# 121	EPA/Agency ID:	N/A

Agency Address:	*ENGINEERED STORAGE SYSTEMS 15034 PROCTOR AVE E INDUSTRY, CA 91746*
Site Name:	*ENGINEERED STORAGE SYSTEMS*
Site Address:	*15034 PROCTOR AVE E*
Site City:	*INDUSTRY*
Site State:	*CA*
Site Zip:	*91746*
MTBE Tested:	*ND*
Case ID #:	*I-15514*
Report Date:	*3/8/1990*
Reported By	*PATTESON, STVART*
Local Agency ID #:	*19000*
Substance Leaked	*GASOLINE*
Discovery Date	*3/2/1990*
How was the Leak Discovered	*TANK CLOSURE*
How was Leak Stopped	*CLOSE TANK*
Source of Leak	*TANK*
Cause of Leak	*UNKNOWN*
Lead Agency:	*REGIONAL BOARD LEAD*
Case Type	*OTHER GROUNDWATER*
Remediation Status	*CASE CLOSED*
Status Date	*7/22/1998*
	(CODE LOOKUP: CD-CAP SITE/CB-CONTAINMENT BARRIER/ED-EXCAVATE AND DISPOSE/ET-EXCAVATEAND TREAT/FP-REMOVE FREE PRODUCT/GT-PUMP AND TREATGW/RS-REPLACE SUPPLY/HU-TREATMENTAT HOOKUP/VS-VENT SOIL/VE-VACUUM EXTRACT/AS-AIR SPARGING/IT-ENHANCED BIODEGRADATION/OT-OTHER/NT-NO ACTION TAKEN/UK-UNKNOWN/NA-NO ACTION REQUIRED)
Date Leak was Confirmed	*3/8/1990*
Date Preliminary Site Assessment Workpla	*7/22/1998*
Date Preliminary Site Assessment Began	*4/12/1999*
Date Case was Closed:	*8/14/2000*
Local Agency Name:	*COUNTY OF LOS ANGELES*
Local Agency ID #:	*19000*
Contact Person:	*CARL SJOBERG*
Title:	*CHIEF*
Department:	*INDUST. WASTE PLAN CONTROL*
Address:	*P. O. BOX 1460*
City State Zip:	*ALHAMBRA, CA 91802-1460*

Fields Not Reported by the Source Agency for this Site:	MTBE Date(1), Operator(1), Substance Quantity (G)(1), How was the Leak Discovered(1), Date Leak was Stopped(1), Cause of Leak(1), Case Type(1), Remediation Status(1), Abatement Method(1), Date Pollution Characterization Began(1), Date Remediation Plan Submitted(1), Date Remedial Action Underway(1), Date Post Remedial Action Monitoring Beg(1), Enforcement Type(1), Enforcement Date(1)

STATE LUST - State Leaking Underground Storage Tank / SRC# 164	EPA/Agency ID:	N/A

Agency Address:	ENGINEERED STORAGE SYSTEMS 15034 PROCTOR AVE E INDUSTRY, CA 91746
Site Name:	ENGINEERED STORAGE SYSTEMS
Site Location:	15034 PROCTOR AVE E INDUSTRY CA 91746-
Site County:	LOS ANGELES
Water Quality Control Board Region:	04
Case ID #:	I-15514
Media Affected	OTHER GROUNDWATER
Lead Agency:	REGIONAL BOARD LEAD
Remediation Status	CASE CLOSED
Substance Leaked	GASOLINE
	CODE LOOKUP: CD-CAP SITE/CB-CONTAINMENT BARRIER/ED-EXCAVATE AND DISPOSE/ET-EXCAVATEAND TREAT/FP-REMOVE FREE PRODUCT/GT-PUMP AND TREATGW/RS-REPLACE SUPPLY/HU-TREATMENTAT HOOKUP/VS-VENT SOIL/VE-VACUUM EXTRACT/AS-AIR SPARGING/IT-ENHANCED BIODEGRADATION/OT-OTHER/NT-NO ACTION TAKEN/UK-UNKNOWN/NA-NO ACTION REQUIRED
Funding By	STATE FUNDS
How was Leak Discovered	TANK CLOSURE
How was Leak Stopped	CLOSE TANK
MTBE Tested	MTBE DETECTED
Program Type:	RB LEAD UNDERGROUND STORAGETANK
Repsonsible Party:	ENGINEERED STORAGE SYSTEMS
Cause of Leak	UNKNOWN
Source of Leak	TANK
Longitude:	34.026745
Latitude:	-117.970057
Summary	SINGLE 1K-GAL UST, GW ~50 FT, WELL #3017B 3200 FT WEST OF SITE. RP IN PROCESOF OBTAINING ESTIMATES FOR ASSESSMENT WORK.; 12/16/99 4TH QTR GW MON RPT 1999; 5/18/00 1ST QTR GW MON RPT 2000; 12/8/00 REPORT OF WELL ABANDONMEN
Date Leak was Confirmed	3/8/90
Date Preliminary Site Assessment Workpla	7/22/98
Date Preliminary Site Assessment Began	4/12/99
Date Case was Closed:	8/14/00
Date Leak was Discovered	3/2/90
MTBE Date	UNKNOWN
Reported Date:	3/8/90

Fields Not Reported by the Source Agency for this Site:	Cross Street(1), Local Case ID #(1), Media Affected(1), Remediation Status(1), Abatement Method(1), Enforcement Type(1), How was Leak Discovered(1), Substance Quantity Leaked (G)(1), Cause of Leak(1), Date Pollution Characterization Began(1), Date Remediation Plan Submitted(1), Date Remedial Action Underway(1), Date Post Remedial Action Monitoring Beg(1), Date of Enforcement Action(1), Date Leak was Stopped(1)

VISTA Address*	1X LANE STANTON VANCE LUMBER COMPANY 14710 NELSON AVE LA PUENTE, CA 91744	VISTA ID#	5402287	Map ID 13
		Distance/Direction	0.30 MI / NW	
		Plotted as	Point	

STATE LUST - State Leaking Underground Storage Tank / SRC# 121	EPA/Agency ID:	N/A

Agency Address:	*LANE STANTON VANACE 14710 NELSON AVE INDUSTRY, CA 91744*
Site Name:	*LANE STANTON VANACE*
Site Address:	*14710 NELSON AVE*
Site City:	*INDUSTRY*
Site State:	*CA*
Site Zip:	*91744*
MTBE Tested:	*NT*
Case ID #:	*R-15141*
Report Date:	*1/3/1991*
Reported By	*LADPW*
Local Agency ID #:	*19000*
Lead Agency:	*LOCAL AGENCY LEAD*
Case Type	*SOIL ONLY*
Remediation Status	*CASE CLOSED*
Status Date	*1/3/1991*
	(CODE LOOKUP: CD-CAP SITE/CB-CONTAINMENT BARRIER/ED-EXCAVATE AND DISPOSE/ET-EXCAVATEAND TREAT/FP-REMOVE FREE PRODUCT/GT-PUMP AND TREATGW/RS-REPLACE SUPPLY/HU-TREATMENTAT HOOKUP/VS-VENT SOIL/VE-VACUUM EXTRACT/AS-AIR SPARGING/IT-ENHANCED BIODEGRADATION/OT-OTHER/NT-NO ACTION TAKEN/UK-UNKNOWN/NA-NO ACTION REQUIRED)
Date Case was Closed:	*1/3/1991*
Local Agency Name:	*COUNTY OF LOS ANGELES*
Local Agency ID #:	*19000*
Contact Person:	*CARL SJOBERG*
Title:	*CHIEF*
Department:	*INDUST. WASTE PLAN CONTROL*
Address:	*P. O. BOX 1460*
City State Zip:	*ALHAMBRA, CA 91802-1460*
Fields Not Reported by the Source Agency for this Site:	*Cross Street(1), MTBE Date(1), Operator(1), Site Phone #(1), Substance Leaked(1), Substance Quantity (G)(1), Discovery Date(1), How was the Leak Discovered(1), Date Leak was Stopped(1), How was Leak Stopped(1), Source of Leak(1), Cause of Leak(1), Remediation Status(1), Abatement Method(1), Funding(1), Date Leak was Confirmed(1)*

STATE LUST - State Leaking Underground Storage Tank / SRC# 164	EPA/Agency ID:	N/A

Agency Address:	*LANE STANTON VANACE 14710 NELSON AVE INDUSTRY, CA 91744*
Site Name:	*LANE STANTON VANACE*
Site Location:	*14710 NELSON AVE INDUSTRY CA 91744-*
Site County:	*LOS ANGELES*
Water Quality Control Board Region:	*04*

Case ID #:	R-15141
Media Affected	SOIL ONLY
Lead Agency:	LOCAL AGENCY LEAD
Remediation Status	CASE CLOSED
	CODE LOOKUP: CD-CAP SITE/CB-CONTAINMENT BARRIER/ED-EXCAVATE AND DISPOSE/ET-EXCAVATEAND TREAT/FP-REMOVE FREE PRODUCT/GT-PUMP AND TREATGW/RS-REPLACE SUPPLY/HU-TREATMENTAT HOOKUP/VS-VENT SOIL/VE-VACUUM EXTRACT/AS-AIR SPARGING/IT-ENHANCED BIODEGRADATION/OT-OTHER/NT-NO ACTION TAKEN/UK-UNKNOWN/NA-NO ACTION REQUIRED
MTBE Tested	NOT REQUIRED TO BE TESTED
Program Type:	LOCAL IMPLEMENTING AGENCY UST
Repsonsible Party:	LANE STANTON VANCE
Longitude:	34.0354467
Latitude:	-117.970046
Date Case was Closed:	1/3/91
Reported Date:	1/3/91
Fields Not Reported by the Source Agency for this Site:	Cross Street(1), Local Case ID #(1), Remediation Status(1), Substance Leaked(1), Abatement Method(1), Enforcement Type(1), Funding By(1), How was Leak Discovered(1), How was Leak Stopped(1), MTBE Tested(1), Substance Quantity Leaked (G)(1), Cause of Leak(1), Source of Leak(1), Summary(1), Date Leak was Confirmed(1), Date Preliminary Site Assessment Workpla(1), Date Preliminary Site Assessment Began(1), Date Pollution Characterization Began(1), Date Remediation Plan Submitted(1), Date Remedial Action Underway(1), Date Post Remedial Action Monitoring Beg(1), Date Leak was Discovered(1), Date of Enforcement Action(1), MTBE Date(1), Date Leak was Stopped(1)

VISTA Address*	ACORN ENGINEERING CO 15058 15125 PROCTOR AVE LA PUENTE, CA 91744	VISTA ID#	11837744	Map ID 14
		Distance/Direction	0.32 MI / S	
		Plotted as	Point	
STATE LUST - State Leaking Underground Storage Tank / SRC# 121		EPA/Agency ID	N/A	

Agency Address:	ACORN ENGINEERING 15125 PROCTOR AVE E INDUSTRY, CA 91744
Site Name:	ACORN ENGINEERING
Site Address:	15125 PROCTOR AVE E
Site City:	INDUSTRY
Site State:	CA
Site Zip:	91744
MTBE Tested:	YES
Case ID #:	102.0048
Report Date:	2/27/1990
Reported By	TIDEMANSON, THOMAS A.
Local Agency ID #:	19000
Substance Leaked	SOLVENTS
Lead Agency:	REGIONAL BOARD LEAD
Case Type	OTHER GROUNDWATER
Remediation Status	REMEDIATION PLAN

	(CODE LOOKUP: CD-CAP SITE/CB-CONTAINMENT BARRIER/ED-EXCAVATE AND DISPOSE/ET-EXCAVATEAND TREAT/FP-REMOVE FREE PRODUCT/GT-PUMP AND TREATGW/RS-REPLACE SUPPLY/HU-TREATMENTAT HOOKUP/VS-VENT SOIL/VE-VACUUM EXTRACT/AS-AIR SPARGING/IT-ENHANCED BIODEGRADATION/OT-OTHER/NT-NO ACTION TAKEN/UK-UNKNOWN/NA-NO ACTION REQUIRED)
Date Remediation Plan Submitted	3/25/1993
Local Agency Name:	COUNTY OF LOS ANGELES
Local Agency ID #:	19000
Contact Person:	CARL SJOBERG
Title:	CHIEF
Department:	INDUST. WASTE PLAN CONTROL
Address:	P. O. BOX 1460
City State Zip:	ALHAMBRA, CA 91802-1460
Fields Not Reported by the Source Agency for this Site:	Cross Street(1), MTBE Date(1), Substance Quantity (G)(1), Discovery Date(1), How was the Leak Discovered(1), Date Leak was Stopped(1), How was Leak Stopped(1), Source of Leak(1), Cause of Leak(1), Case Type(1), Remediation Status(1), Status Date(1), Abatement Method(1), Date Leak was Confirmed(1), Date Preliminary Site Assessment Workpla(1), Date Preliminary Site Assessment Began(1), Date Pollution Characterization Began(1), Date Remedial Action Underway(1), Date Post Remedial Action Monitoring Beg(1), Date Case was Closed(1), Enforcement Type(1), Enforcement Date(1)

STATE LUST - State Leaking Underground Storage Tank / SRC# 164 | EPA/Agency ID: N/A

Agency Address:	ACORN ENGINEERING 15125 PROCTOR AVE E INDUSTRY, CA 91744
Site Name:	ACORN ENGINEERING
Site Location:	15125 PROCTOR AVE E INDUSTRY CA 91744-
Site County:	LOS ANGELES
Water Quality Control Board Region:	04
Case ID #:	102.0048
Media Affected	OTHER GROUNDWATER
Lead Agency:	REGIONAL BOARD LEAD
Remediation Status	REMEDIATION PLAN
Substance Leaked	SOLVENTS
	CODE LOOKUP: CD-CAP SITE/CB-CONTAINMENT BARRIER/ED-EXCAVATE AND DISPOSE/ET-EXCAVATEAND TREAT/FP-REMOVE FREE PRODUCT/GT-PUMP AND TREATGW/RS-REPLACE SUPPLY/HU-TREATMENTAT HOOKUP/VS-VENT SOIL/VE-VACUUM EXTRACT/AS-AIR SPARGING/IT-ENHANCED BIODEGRADATION/OT-OTHER/NT-NO ACTION TAKEN/UK-UNKNOWN/NA-NO ACTION REQUIRED
Funding By	FEDERAL FUNDS
MTBE Tested	MTBE DETECTED
Program Type:	WIP
Repsonsible Party:	ACORN ENGINEERING
Longitude:	34.0258231
Latitude:	-117.9683259
Summary	REMEDIATION IN PROGRESS
Date Remediation Plan Submitted	3/25/93
MTBE Date	UNKNOWN
Reported Date:	2/27/90

Fields Not Reported by the Source Agency for this Site:	*Cross Street(1), Local Case ID #(1), Media Affected(1), Remediation Status(1), Abatement Method(1), Enforcement Type(1), How was Leak Discovered(1), How was Leak Stopped(1), Substance Quantity Leaked (G)(1), Cause of Leak(1), Source of Leak(1), Date Leak was Confirmed(1), Date Preliminary Site Assessment Workpla(1), Date Preliminary Site Assessment Began(1), Date Pollution Characterization Began(1), Date Remedial Action Underway(1), Date Post Remedial Action Monitoring Beg(1), Date Case was Closed(1), Date Leak was Discovered(1), Date of Enforcement Action(1), Date Leak was Stopped(1)*

VISTA Address*:	BOB'S MASONRY 225 S. TURNBULL CNYN RD HACIENDA HEIGHTS, CA 91745	VISTA ID#	1589136	Map ID 15
		Distance/Direction	0.34 MI / S	
		Plotted as	Point	
STATE LUST - State Leaking Underground Storage Tank / SRC# 121		EPA/Agency ID:	N/A	

Agency Address:	*BOBS MASONRY 225 TURNBULL CANYON RD S HACIENDA HEIGHTS, CA 91745*
Site Name:	*BOBS MASONRY*
Site Address:	*225 TURNBULL CANYON RD S*
Site City:	*HACIENDA HEIGHTS*
Site State:	*CA*
Site Zip:	*91745*
MTBE Tested:	*NT*
Case ID #:	*I-15599*
Report Date:	*12/31/1990*
Reported By	*ESFANDI, DAVID*
Local Agency ID #:	*19000*
Substance Leaked	*GASOLINE*
Discovery Date	*12/10/1990*
How was the Leak Discovered	*TANK CLOSURE*
Date Leak was Stopped	*12/10/1990*
How was Leak Stopped	*CLOSE TANK*
Source of Leak	*UNKNOWN*
Cause of Leak	*UNKNOWN*
Lead Agency:	*LOCAL AGENCY LEAD*
Case Type	*SOIL ONLY*
Remediation Status	*REMEDIATION PLAN*
Status Date	*4/28/1992*
	(CODE LOOKUP: CD-CAP SITE/CB-CONTAINMENT BARRIER/ED-EXCAVATE AND DISPOSE/ET-EXCAVATEAND TREAT/FP-REMOVE FREE PRODUCT/GT-PUMP AND TREATGW/RS-REPLACE SUPPLY/HU-TREATMENTAT HOOKUP/VS-VENT SOIL/VE-VACUUM EXTRACT/AS-AIR SPARGING/IT-ENHANCED BIODEGRADATION/OT-OTHER/NT-NO ACTION TAKEN/UK-UNKNOWN/NA-NO ACTION REQUIRED)
Date Remediation Plan Submitted	*4/28/1992*
Local Agency Name:	*COUNTY OF LOS ANGELES*
Local Agency ID #:	*19000*
Contact Person:	*CARL SJOBERG*
Title:	*CHIEF*
Department:	*INDUST. WASTE PLAN CONTROL*
Address:	*P. O. BOX 1460*
City State Zip:	*ALHAMBRA, CA 91802-1460*

Fields Not Reported by the Source Agency for this Site:	MTBE Date(1), Substance Quantity (G)(1), How was the Leak Discovered(1), Source of Leak(1), Cause of Leak(1), Remediation Status(1), Abatement Method(1), Date Leak was Confirmed(1), Date Preliminary Site Assessment Workpla(1), Date Preliminary Site Assessment Began(1), Date Pollution Characterization Began(1), Date Remedial Action Underway(1), Date Post Remedial Action Monitoring Beg(1), Date Case was Closed(1), Enforcement Date(1)

STATE LUST - State Leaking Underground Storage Tank / SRC# 164	EPA/Agency ID:	N/A

Agency Address:	BOB'S MASONRY 225 TURNBULL CANYON RD S HACIENDA HEIGHTS, CA 91745
Site Name:	BOB'S MASONRY
Site Location:	225 TURNBULL CANYON RD S HACIENDA HEIGHTS CA 91745-
Site County:	LOS ANGELES
Water Quality Control Board Region:	04
Case ID #:	I-15599
Media Affected	SOIL ONLY
Lead Agency:	LOCAL AGENCY LEAD
Remediation Status	REMEDIATION PLAN
Substance Leaked	GASOLINE
	CODE LOOKUP: CD-CAP SITE/CB-CONTAINMENT BARRIER/ED-EXCAVATE AND DISPOSE/ET-EXCAVATEAND TREAT/FP-REMOVE-FREE PRODUCT/GT-PUMP AND TREATGW/RS-REPLACE SUPPLY/HU-TREATMENTAT HOOKUP/VS-VENT SOIL/VE-VACUUM EXTRACT/AS-AIR SPARGING/IT-ENHANCED BIODEGRADATION/OT-OTHER/NT-NO ACTION TAKEN/UK-UNKNOWN/NA-NO ACTION REQUIRED
Enforcement Type	CONSENT ORDER/ENFORCEABLE AGRREMENT TO RESPONSIBLE PARTIES
Funding By	FEDERAL FUNDS
How was Leak Discovered	TANK CLOSURE
How was Leak Stopped	CLOSE TANK
MTBE Tested	SITE NOT TESTED FOR MTBE
Program Type:	LOCAL IMPLEMENTING AGENCY UST
Repsonsible Party:	BOB'S MASONRY
Cause of Leak	UNKNOWN
Source of Leak	UNKNOWN
Longitude:	34.0255491
Latitude:	-117.9663298
Summary	OLD CASE #012491-20
Date Remediation Plan Submitted	4/28/92
Date Leak was Discovered	12/10/90
Reported Date:	12/31/90
Date Leak was Stopped	12/10/90
Fields Not Reported by the Source Agency for this Site:	Cross Street(1), Local Case ID #(1); Remediation Status(1), Abatement Method(1), How was Leak Discovered(1), MTBE Tested(1), Substance Quantity Leaked (G)(1), Cause of Leak(1), Source of Leak(1), Date Leak was Confirmed(1), Date Preliminary Site Assessment Workpla(1), Date Preliminary Site Assessment Began(1), Date Pollution Characterization Began(1), Date Remedial Action Underway(1), Date Post Remedial Action Monitoring Beg(1), Date Case was Closed(1), Date of Enforcement Action(1), MTBE Date(1)

VISTA Address*:	HEARTLAND INDUSTRIES 425 SOUTH 9TH AVE LA PUENTE, CA 91746	VISTA ID# Distance/Direction Plotted as	517980 0.42 MI / SW Point	Map ID 16
CERCLIS / SRC# 17		Agency ID:	0904270	

Agency Address:	HEARTLAND INDUSTRIES 425 S. 9TH. AVE. CITY OF INDUSTRY, CA 91746
EPA ID:	CAD056444524
Site ID:	0904270
EPA Region:	09
USGS Hydrologic Unit Code:	18070106
Ownership Type:	PRIVATE
Federal Facility Indicator:	NOT A FEDERAL FACILITY
NPL Status:	NOT ON THE NPL
Hazardous Waste Docket Flag:	NOT ON THE HAZARDOUS WASTEDOCKET
Action:	DISCOVERY
Action Lead:	EPA FUND-FINANCED
Scheduled Completion Date:	MARCH 31, 1992
Actual Completion Date:	JANUARY 22, 1992
Site Description:	1. HEARTLAND INDUSTRIES, 429SOUTH 9TH AVENUE, CITY OF INDUSTRY, CA 91746, CAD05444524 - THIS SITE IS PART OF ANNPL SITE. CONSEQUENTLY, PLEASE DELETE THE PLANNED PA AND CORRECT WASTELAN TO INDICATE THE SITE STATUS.
Operable Unit ID:	00
Operable Unit Name:	SITEWIDE
Fields Not Reported by the Source Agency for this Site:	Financial Management System ID(1), Site Incident Category Description(1), Action Qualifier(1), Scheduled Start Date(1), Actual Start Date(1), (1), Description(1), (1), (1), (1)

VISTA Address*:	AEROSOL SERVICES CO 425 S 009TH LA PUENTE, CA 91746	VISTA ID# Distance/Direction Plotted as	1591274 0.42 MI / SW Point	Map ID 16
STATE LUST - State Leaking Underground Storage Tank / SRC# 121		EPA/Agency ID:	N/A	

Agency Address:	AEROSOL SERVICES CO, INC 425 009TH AVE S INDUSTRY, CA 91746
Site Name:	AEROSOL SERVICES CO, INC
Site Address:	425 009TH AVE S
Site City:	INDUSTRY
Site State:	CA
Site Zip:	91746
MTBE Tested:	NRQ
Case ID #:	102.0003
Report Date:	7/27/1990
Reported By	LIM, W. KENNETH JR.
Local Agency ID #:	19000
Substance Leaked	SOLVENTS
Discovery Date	7/17/1990
How was the Leak Discovered	OTHER MEANS

Date Leak was Stopped	7/17/1990
How was Leak Stopped	REPAIR PIPING
Source of Leak	PIPING
Cause of Leak	UNKNOWN
Lead Agency:	REGIONAL BOARD LEAD
Case Type	OTHER GROUNDWATER
Remediation Status	LEAK BEING CONFIRMED
Status Date	7/27/1990
	(CODE LOOKUP: CD-CAP SITE/CB-CONTAINMENT BARRIER/ED-EXCAVATE AND DISPOSE/ET-EXCAVATEAND TREAT/FP-REMOVE FREE PRODUCT/GT-PUMP AND TREATGW/RS-REPLACE SUPPLY/HU-TREATMENTAT HOOKUP/VS-VENT SOIL/VE-VACUUM EXTRACT/AS-AIR SPARGING/IT-ENHANCED BIODEGRADATION/OT-OTHER/NT-NO ACTION TAKEN/UK-UNKNOWN/NA-NO ACTION REQUIRED)
Date Leak was Confirmed	7/27/1990
Local Agency Name:	COUNTY OF LOS ANGELES
Local Agency ID #:	19000
Contact Person:	CARL SJOBERG
Title:	CHIEF
Department:	INDUST. WASTE PLAN CONTROL
Address:	P. O. BOX 1460
City State Zip:	ALHAMBRA, CA 91802-1460
Fields Not Reported by the Source Agency for this Site:	MTBE Date(1), Substance Quantity (G)(1), How was the Leak Discovered(1), How was Leak Stopped(1), Cause of Leak(1), Case Type(1), Abatement Method(1), Funding(1), Date Preliminary Site Assessment Workpla(1), Date Preliminary Site Assessment Began(1), Date Pollution Characterization Began(1), Date Remediation Plan Submitted(1), Date Remedial Action Underway(1), Date Post Remedial Action Monitoring Beg(1), Date Case was Closed(1), Enforcement Type(1), Enforcement Date(1)

STATE LUST - State Leaking Underground Storage Tank / SRC# 164	EPA/Agency ID:	N/A

Agency Address:	AEROSOL SERVICES CO, INC 425 009TH AVE S INDUSTRY, CA 91746
Site Name:	AEROSOL SERVICES CO, INC
Site Location:	425 009TH AVE S INDUSTRY CA 91746-
Site County:	LOS ANGELES
Water Quality Control Board Region:	04
Case ID #:	102.0003
Media Affected	OTHER GROUNDWATER
Lead Agency:	REGIONAL BOARD LEAD
Remediation Status	LEAK BEING CONFIRMED
Substance Leaked	SOLVENTS
	CODE LOOKUP: CD-CAP SITE/CB-CONTAINMENT BARRIER/ED-EXCAVATE AND DISPOSE/ET-EXCAVATEAND TREAT/FP-REMOVE FREE PRODUCT/GT-PUMP AND TREATGW/RS-REPLACE SUPPLY/HU-TREATMENTAT HOOKUP/VS-VENT SOIL/VE-VACUUM EXTRACT/AS-AIR SPARGING/IT-ENHANCED BIODEGRADATION/OT-OTHER/NT-NO ACTION TAKEN/UK-UNKNOWN/NA-NO ACTION REQUIRED
How was Leak Discovered	OTHER MEANS
How was Leak Stopped	REPAIR PIPING
MTBE Tested	NOT REQUIRED TO BE TESTED
Program Type:	WIP

Repsonsible Party:	AEROSOL SERVICES CO.
Cause of Leak	UNKNOWN
Source of Leak	PIPING
Longitude:	34.0250391
Latitude:	-117.9729721
Summary	CASE BEING HANDLED BY WIP.NOT REPORTEDWORK IN PROGRESS
Date Leak was Confirmed	7/27/90
Date Leak was Discovered	7/17/90
Reported Date:	7/27/90
Date Leak was Stopped	7/17/90
Fields Not Reported by the Source Agency for this Site:	Cross Street(1), Local Case ID #(1), Media Affected(1), Abatement Method(1), Enforcement Type(1), Funding By(1), How was Leak Discovered(1), How was Leak Stopped(1), MTBE Tested(1), Substance Quantity Leaked (G)(1), Cause of Leak(1), Date Preliminary Site Assessment Workpla(1), Date Preliminary Site Assessment Began(1), Date Pollution Characterization Began(1), Date Remediation Plan Submitted(1), Date Remedial Action Underway(1), Date Post Remedial Action Monitoring Beg(1), Date Case was Closed(1), Date of Enforcement Action(1), MTBE Date(1)

VISTA Address*:	LUCAS SITE 14724 EAST PROCTOR AVENUE LA PUENTE, CA 91746	VISTA ID# Distance/Direction: Plotted as:	4650491 0.43 MI / W Point
		Agency ID:	0904862

Map ID: **17**

CERCLIS / SRC# 17

Agency Address:	LUCAS SITE 14724 EAST PROCTOR AVENUE CITY OF INDUSTRY, CA 91746
EPA ID:	CAD983670555
Site ID:	0904862
EPA Region:	09
USGS Hydrologic Unit Code:	18070106
Ownership Type:	UNKNOWN
Federal Facility Indicator:	NOT A FEDERAL FACILITY
NPL Status:	NOT ON THE NPL
Hazardous Waste Docket Flag:	NOT ON THE HAZARDOUS WASTEDOCKET
Action:	DISCOVERY
Action Lead:	EPA FUND-FINANCED
Actual Completion Date:	JULY 1, 1993
Site Description:	PER PHILIP ARMSTRONG, THIS SITE IS PART OF AN NPL SITE.
Operable Unit ID:	00
Operable Unit Name:	SITEWIDE
Fields Not Reported by the Source Agency for this Site:	Financial Management System ID(1), Site Incident Category Description(1), Action Qualifier(1), Scheduled Start Date(1), Scheduled Completion Date(1), Actual Start Date(1), (1), Description(1), (1), (1), (1)

STATE LUST - State Leaking Underground Storage Tank / SRC# 121 — EPA/Agency ID: N/A

Agency Address:	LUCAS/WESTERN CORPORATION 14724 PROCTOR AVE E INDUSTRY, CA 91744
Site Name:	LUCAS/WESTERN CORPORATION
Site Address:	14724 PROCTOR AVE E
Site City:	INDUSTRY
Site State:	CA

SITES IN THE SURROUNDING AREA (within 1/4 - 1/2 mile) CONT.

Site Zip:	91744
MTBE Tested:	NRQ
Case ID #:	102.0044
Report Date:	10/23/1984
Reported By	LACDPW
Local Agency ID #:	19000
Substance Leaked	SOLVENTS
Source of Leak	UNKNOWN
Cause of Leak	UNKNOWN
Lead Agency:	REGIONAL BOARD LEAD
Case Type	OTHER GROUNDWATER
Remediation Status	REMEDIAL ACTION UNDERWAY
Status Date	5/27/1998
	(CODE LOOKUP: CD-CAP SITE/CB-CONTAINMENT BARRIER/ED-EXCAVATE AND DISPOSE/ET-EXCAVATEAND TREAT/FP-REMOVE FREE PRODUCT/GT-PUMP AND TREATGW/RS-REPLACE SUPPLY/HU-TREATMENTAT HOOKUP/VS-VENT SOIL/VE-VACUUM EXTRACT/AS-AIR SPARGING/IT-ENHANCED BIODEGRADATION/OT-OTHER/NT-NO ACTION TAKEN/UK-UNKNOWN/NA-NO ACTION REQUIRED)
Date Pollution Characterization Began	6/15/1988
Date Remedial Action Underway	5/27/1998
Local Agency Name:	COUNTY OF LOS ANGELES
Local Agency ID #:	19000
Contact Person:	CARL SJOBERG
Title:	CHIEF
Department:	INDUST. WASTE PLAN CONTROL
Address:	P. O. BOX 1460
City State Zip:	ALHAMBRA, CA 91802-1460
Fields Not Reported by the Source Agency for this Site:	MTBE Date(1), Substance Quantity (G)(1), Discovery Date(1), How was the Leak Discovered(1), Date Leak was Stopped(1), How was Leak Stopped(1), Source of Leak(1), Cause of Leak(1), Case Type(1), Remediation Status(1), Abatement Method(1), Funding(1), Date Leak was Confirmed(1), Date Preliminary Site Assessment Workpla(1), Date Preliminary Site Assessment Began(1), Date Remediation Plan Submitted(1), Date Post Remedial Action Monitoring Beg(1), Date Case was Closed(1), Enforcement Type(1), Enforcement Date(1)

STATE LUST - State Leaking Underground Storage Tank / SRC# 164	EPA/Agency ID:	N/A

Agency Address:	LUCAS/WESTERN CORPORATION 14724 PROCTOR AVE E INDUSTRY, CA 91744
Site Name:	LUCAS/WESTERN CORPORATION
Site Location:	14724 PROCTOR AVE E INDUSTRY CA 91744-
Site County:	LOS ANGELES
Water Quality Control Board Region:	04
Case ID #:	102.0044
Media Affected	OTHER GROUNDWATER
Lead Agency:	REGIONAL BOARD LEAD
Remediation Status	REMEDIAL ACTION UNDERWAY
Substance Leaked	SOLVENTS

	CODE LOOKUP: CD-CAP SITE/CB-CONTAINMENT BARRIER/ED-EXCAVATE AND DISPOSE/ET-EXCAVATEAND TREAT/FP-REMOVE FREE PRODUCT/GT-PUMP AND TREATGW/RS-REPLACE SUPPLY/HU-TREATMENTAT HOOKUP/VS-VENT SOIL/VE-VACUUM EXTRACT/AS-AIR SPARGING/IT-ENHANCED BIODEGRADATION/OT-OTHER/NT-NO ACTION TAKEN/UK-UNKNOWN/NA-NO ACTION REQUIRED
MTBE Tested	NOT REQUIRED TO BE TESTED
Program Type:	WIP
Repsonsible Party:	WESTERN GEAR CORPORATION
Cause of Leak	UNKNOWN
Source of Leak	UNKNOWN
Longitude:	34.0304469
Latitude:	-117.9754832
Summary	*COMPLETION OF PHASE I DELAYED, DUE TO PROBLEMS WITH OFF-SITE ACCESS. AB1803 UNIT IIS NOW HANDLING4/10/96 REQUEST FORCLOSURE*NOTE: WIP/SGV
Date Pollution Characterization Began	6/15/88
Date Remedial Action Underway	5/27/98
Reported Date:	10/23/84
Fields Not Reported by the Source Agency for this Site:	Cross Street(1), Local Case ID #(1), Media Affected(1), Remediation Status(1), Abatement Method(1), Enforcement Type(1), Funding By(1), How was Leak Discovered(1), How was Leak Stopped(1), MTBE Tested(1), Substance Quantity Leaked (G)(1), Cause of Leak(1), Source of Leak(1), Date Leak was Confirmed(1), Date Preliminary Site Assessment Workpla(1), Date Preliminary Site Assessment Began(1), Date Remediation Plan Submitted(1), Date Post Remedial Action Monitoring Beg(1), Date Case was Closed(1), Date Leak was Discovered(1), Date of Enforcement Action(1), MTBE Date(1), Date Leak was Stopped(1)

VISTA Address*:	SUNSET FUEL STOP (FORMER) 322 SUNSET AVE N LA PUENTE CA 91744	VISTA ID# Distance/Direction Plotted as:	6947984 0.44 MI / NW Point	Map ID 18
STATE LUST - State Leaking Underground Storage Tank / SRC# 121		EPA/Agency ID:	N/A	

Agency Address:	SAME AS ABOVE
Site Name:	SUNSET FUEL STOP (FORMER)
Site Address:	322 SUNSET AVE N
Site City:	LA PUENTE
Site State:	CA
Site Zip:	91744
MTBE Tested:	YES
MTBE Date	9/22/1999
Case ID #:	R-26360
Report Date:	11/25/1998
Reported By	NIGHSWONGER CONSTRUCTION, (714) 508-9794
Local Agency ID #:	19000
Substance Leaked	GASOLINE
Discovery Date	9/30/1998
How was the Leak Discovered	TANK CLOSURE
How was Leak Stopped	CLOSE TANK
Cause of Leak	UNKNOWN
Lead Agency:	REGIONAL BOARD LEAD
Case Type	OTHER GROUNDWATER

SITES IN THE SURROUNDING AREA (within 1/4 - 1/2 mile) CONT.

Remediation Status	CASE CLOSED
Abatement Method	NA
	(CODE LOOKUP: CD-CAP SITE/CB-CONTAINMENT BARRIER/ED-EXCAVATE AND DISPOSE/ET-EXCAVATEAND TREAT/FP-REMOVE FREE PRODUCT/GT-PUMP AND TREATGW/RS-REPLACE SUPPLY/HU-TREATMENTAT HOOKUP/VS-VENT SOIL/VE-VACUUM EXTRACT/AS-AIR SPARGING/IT-ENHANCED BIODEGRADATION/OT-OTHER/NT-NO ACTION TAKEN/UK-UNKNOWN/NA-NO ACTION REQUIRED)
Date Preliminary Site Assessment Began	11/25/1998
Date Pollution Characterization Began	5/24/1999
Date Case was Closed	12/29/2000
Local Agency Name:	COUNTY OF LOS ANGELES
Local Agency ID #:	19000
Contact Person:	CARL SJOBERG
Title:	CHIEF
Department:	INDUST. WASTE PLAN CONTROL
Address:	P. O. BOX 1460
City State Zip:	ALHAMBRA, CA 91802-1460
Fields Not Reported by the Source Agency for this Site:	Site Phone #(1), Substance Quantity (G)(1), How was the Leak Discovered(1), Date Leak was Stopped(1), Source of Leak(1), Cause of Leak(1), Case Type(1), Remediation Status(1), Status Date(1), Funding(1), Date Leak was Confirmed(1), Date Preliminary Site Assessment Workpla(1), Date Remediation Plan Submitted(1), Date Remedial Action Underway(1), Date Post Remedial Action Monitoring Beg(1)

STATE LUST - State Leaking Underground Storage Tank / SRC# 164	EPA/Agency ID:	N/A

Agency Address:	SAME AS ABOVE
Site Name:	SUNSET FUEL STOP (FORMER)
Site Location:	322 SUNSET AVE N
	LA PUENTE CA 91744-
Site County:	LOS ANGELES
Water Quality Control Board Region:	04
Case ID #:	R-26360
Media Affected	OTHER GROUNDWATER
Lead Agency:	REGIONAL BOARD LEAD
Remediation Status	CASE CLOSED
Substance Leaked	GASOLINE
Abatement Method	NA
	CODE LOOKUP: CD-CAP SITE/CB-CONTAINMENT BARRIER/ED-EXCAVATE AND DISPOSE/ET-EXCAVATEAND TREAT/FP-REMOVE FREE PRODUCT/GT-PUMP AND TREATGW/RS-REPLACE SUPPLY/HU-TREATMENTAT HOOKUP/VS-VENT SOIL/VE-VACUUM EXTRACT/AS-AIR SPARGING/IT-ENHANCED BIODEGRADATION/OT-OTHER/NT-NO ACTION TAKEN/UK-UNKNOWN/NA-NO ACTION REQUIRED
Enforcement Type	INFORMAL ENFORCEMENT ACTIONS INCLUDING NOTICES OF VIOLATIONS AND STAFF ENFORCEMENTLETTERS
How was Leak Discovered	TANK CLOSURE
How was Leak Stopped	CLOSE TANK
MTBE Tested	MTBE DETECTED
Program Type:	RB LEAD UNDERGROUND STORAGETANK
Repsonsible Party:	ELMER W. LARSEN D. LARSENLI
Cause of Leak	UNKNOWN
Longitude:	34.0375907

SITES IN THE SURROUNDING AREA (within 1/4 - 1/2 mile) CONT.

Latitude:	-117.971575
Summary	AT PRESENT SITE APPEARS TO BE CLOSE TO A CHANGE IN OWNERSHIP WILL CONTINUE TO OPERATE AS A 24 HR FULLY AUTOMATED CARD-KEY STATION. THE NEWTANKS WILL BE PUT IN SEPARATE ARE FROM THE FORMER TANK;4/6/01 MONITORING WELL DEST
Date Preliminary Site Assessment Began	11/25/98
Date Pollution Characterization Began	5/24/99
Date Case was Closed	12/29/00
Date Leak was Discovered	9/30/98
Date of Enforcement Action	9/26/00
MTBE Date	9/22/99
Reported Date:	11/25/98
Fields Not Reported by the Source Agency for this Site:	Cross Street(1), Local Case ID #(1), Media Affected(1), Remediation Status(1), Funding By(1), How was Leak Discovered(1), Substance Quantity Leaked (G)(1), Cause of Leak(1), Source of Leak(1), Date Leak was Confirmed(1), Date Preliminary Site Assessment Workpla(1), Date Remediation Plan Submitted(1), Date Remedial Action Underway(1), Date Post Remedial Action Monitoring Beg(1), Date Leak was Stopped(1)

VISTA Address*	MACKLANBURG-DUNCAN 15275 PROCTOR HACIENDA HEIGHTS, CA 91745	VISTA ID# Distance/Direction Plotted as	5356809 0.46 MI / S Point	Map ID 19
STATE LUST - State Leaking Underground Storage Tank / SRC# 121		EPA/Agency ID:	N/A	

Agency Address:	MACKLANBURG-DUNCAN 15275 PROCTOR AVE INDUSTRY, CA 91745
Site Name:	MACKLANBURG-DUNCAN
Site Address:	15275 PROCTOR AVE
Site City:	INDUSTRY
Site State:	CA
Site Zip:	91745
MTBE Tested:	NT
Case ID #:	121018
Report Date:	1/26/1995
Reported By	TAN C. PHAN
Local Agency ID #:	19000
Substance Leaked	SOLVENTS
Discovery Date	10/27/1994
How was the Leak Discovered	TANK CLOSURE
Date Leak was Stopped	10/27/1994
How was Leak Stopped	CLOSE TANK
Source of Leak	TANK
Cause of Leak	UNKNOWN
Lead Agency:	LOCAL AGENCY LEAD
Case Type	OTHER GROUNDWATER
Remediation Status	LEAK BEING CONFIRMED
Status Date	1/26/1995

	(CODE LOOKUP: CD-CAP SITE/CB-CONTAINMENT BARRIER/ED-EXCAVATE AND DISPOSE/ET-EXCAVATEAND TREAT/FP-REMOVE FREE PRODUCT/GT-PUMP AND TREATGW/RS-REPLACE SUPPLY/HU-TREATMENTAT HOOKUP/VS-VENT SOIL/VE-VACUUM EXTRACT/AS-AIR SPARGING/IT-ENHANCED BIODEGRADATION/OT-OTHER/NT-NO ACTION TAKEN/UK-UNKNOWN/NA-NO ACTION REQUIRED)
Date Leak was Confirmed	1/26/1995
Local Agency Name:	COUNTY OF LOS ANGELES
Local Agency ID #:	19000
Contact Person:	CARL SJOBERG
Title:	CHIEF
Department:	INDUST. WASTE PLAN CONTROL
Address:	P. O. BOX 1460
City State Zip:	ALHAMBRA, CA 91802-1460
Fields Not Reported by the Source Agency for this Site:	MTBE Date(1), Site Phone #(1), Substance Quantity (G)(1), How was the Leak Discovered(1), Cause of Leak(1), Case Type(1), Abatement Method(1), Funding(1), Date Preliminary Site Assessment Workpla(1), Date Preliminary Site Assessment Began(1), Date Pollution Characterization Began(1), Date Remediation Plan Submitted(1), Date Remedial Action Underway(1), Date Post Remedial Action Monitoring Beg(1), Date Case was Closed(1), Enforcement Type(1), Enforcement Date(1)

STATE LUST - State Leaking Underground Storage Tank / SRC#	EPA/Agency ID	N/A
164		

Agency Address:	MACKLANBURG-DUNCAN 15275 PROCTOR AVE INDUSTRY, CA 91745
Site Name:	MACKLANBURG-DUNCAN
Site Location:	15275 PROCTOR AVE INDUSTRY CA 91745-
Site County:	LOS ANGELES
Water Quality Control Board Region:	04
Case ID #:	121018
Media Affected	OTHER GROUNDWATER
Lead Agency:	LOCAL AGENCY LEAD
Remediation Status	LEAK BEING CONFIRMED
Substance Leaked	SOLVENTS
	CODE LOOKUP: CD-CAP SITE/CB-CONTAINMENT BARRIER/ED-EXCAVATE AND DISPOSE/ET-EXCAVATEAND TREAT/FP-REMOVE FREE PRODUCT/GT-PUMP AND TREATGW/RS-REPLACE SUPPLY/HU-TREATMENTAT HOOKUP/VS-VENT SOIL/VE-VACUUM EXTRACT/AS-AIR SPARGING/IT-ENHANCED BIODEGRADATION/OT-OTHER/NT-NO ACTION TAKEN/UK-UNKNOWN/NA-NO ACTION REQUIRED
How was Leak Discovered	TANK CLOSURE
How was Leak Stopped	CLOSE TANK
MTBE Tested	NOT REQUIRED TO BE TESTED
Program Type:	LOCAL IMPLEMENTING AGENCY UST
Repsonsible Party:	MACKLANBURG-DUNCAN
Cause of Leak	UNKNOWN
Source of Leak	TANK
Longitude:	34.0242831
Latitude:	-117.9661018
Summary	LEAK REPORT STATED "VOLATILEORGANIC COMPOUNDS" AS THESUBSTANCE INVOLVED. IT WAS LOGGED IN AS "SOLVENTS" IN THE DATA BASE.
Date Leak was Confirmed	1/26/95

SITES IN THE SURROUNDING AREA (within 1/4 - 1/2 mile) CONT.

Date Leak was Discovered	10/27/94
Reported Date:	1/26/95
Date Leak was Stopped	10/27/94
Fields Not Reported by the Source Agency for this Site:	Cross Street(1), Local Case ID #(1), Media Affected(1), Abatement Method(1), Enforcement Type(1), Funding By(1), How was Leak Discovered(1), MTBE Tested(1), Substance Quantity Leaked (G)(1), Cause of Leak(1), Date Preliminary Site Assessment Workpla(1), Date Preliminary Site Assessment Began(1), Date Pollution Characterization Began(1), Date Remediation Plan Submitted(1), Date Remedial Action Underway(1), Date Post Remedial Action Monitoring Beg(1), Date Case was Closed(1), Date of Enforcement Action(1), MTBE Date(1)

SITES IN THE SURROUNDING AREA (within 1/2 - 1 mile)

VISTA Address*	VISTA ID#	24435	Map ID
APPLIED SOLAR ENERGY CORP 15251 E DON JULIAN RD LA PUENTE, CA 91746	Distance/Direction	0.64 MI / S	20
	Plotted as	Point	
NPL - National Priority List / SRC# 19	Agency ID:	0900261	

Agency Address:	APPLIED SOLAR ENERGY CORP 15251 E DON JULIAN RD CITY OF INDUSTRY, CA 91745
EPA ID:	CAD097456099
Site ID:	0900261
EPA Region:	09
USGS Hydrologic Unit Code:	18070106
Ownership Type:	PRIVATE
Federal Facility Indicator:	NOT A FEDERAL FACILITY
NPL Status:	SITE IS PART OF NPL SITE
Hazardous Waste Docket Flag:	NOT ON THE HAZARDOUS WASTEDOCKET
Action	DISCOVERY
Action Lead:	EPA FUND-FINANCED
Scheduled Completion Date	MARCH 31, 1991
Actual Completion Date:	JANUARY 1, 1991
Operable Unit ID:	00
Operable Unit Name:	SITEWIDE
Fields Not Reported by the Source Agency for this Site:	Financial Management System ID(1), Congressional District(1), Lat/Long(1), Site Incident Category Description(1), Action Qualifier(1), Scheduled Start Date(1), Actual Start Date(1), Description(1), (1), (1), (1)

VISTA Address*	VISTA ID#	3444505	Map ID
QUEMETCO INC 720 S 7TH AVE LA PUENTE, CA 91746	Distance/Direction	0.96 MI / W	21
	Plotted as	Point	
RCRA-TSD CORRACTS / SRC# 556	EPA ID:	CAD066233966	

Agency Address:	QUEMETCO INC 720 S 7TH AVE CITY OF INDUSTRY, CA 91746
EPA Handler ID:	CAD066233966
Handler Name:	QUEMETCO INC
Handler Address:	720 S 7TH AVE CITY OF INDUSTRY, CA 91746

SITES IN THE SURROUNDING AREA (within 1/2 - 1 mile) CONT.

Land Type:	NOT ON INDIAN LAND, OTHERWISE UNKNOWN
County:	LOS ANGELES
Latitude:	3401346
Longitude:	11758584
Mailing Address:	1111 W MOCKING BIRD LAND DALLAS, TX 75247 -
Acknowledgement Generated:	19910331
Sequence No:	1
Receipt Date:	19980209
Source Description:	NOTIFICATION
Generator Regulatory Status:	RCRA REGULATED.
Transporter Indicator:	HANDLER TRANSPORTS WASTES, BUT COMMERCIAL STATUS IS UNKNOWN.
Transporter Regulatory Status:	RCRA REGULATED
Road Transportation Indicator:	TRANSPORTS BY ROAD
Generator Indicator:	LARGE QUANTITY GENERATOR
Owner/Operator Indicator:	PREVIOUS OWNER
Owner/Operator Type:	OTHER
Owner/Operator Name:	RSR
Phone:	(415) 555-1212
Address:	NOT REQUIRED NOT REQUIRED ME 99999
Owner/Operator Indicator:	PREVIOUS OWNER
Owner/Operator Type:	OTHER
Owner/Operator Name:	RSR
Phone:	(415) 555-1212
Address:	NOT REQUIRED NOT REQUIRED ME 99999
Owner/Operator Indicator:	CURRENT OWNER
Owner/Operator Type:	OTHER
Owner/Operator Name:	RSR
Phone:	(415) 555-1212
Address:	NOT REQUIRED NOT REQUIRED ME 99999
Owner/Operator Indicator:	CURRENT OPERATOR
Owner/Operator Type:	OTHER
Owner/Operator Name:	RSR
Phone:	(214) 631-6070
Address:	1111 W MOCKINGBIRD LN DALLAS TX 75247 5005
SIC Sequence No:	0001

Primary SIC Indicator:	PRIMARY
SIC Code Source:	REPORTED BY FACILITY
SIC Code and Description:	2819 - MANUFACTURING - INDUSTRIAL INORGANIC CHEMICALS, NE
SIC Sequence No:	0003
Primary SIC Indicator:	SECONDARY
SIC Code Source:	REPORTED BY FACILITY
SIC Code and Description:	3341 - MANUFACTURING - SECONDARY NONFERROUS METALS
SIC Sequence No:	0004
Primary SIC Indicator:	SECONDARY
SIC Code Source:	REPORTED BY FACILITY
SIC Code and Description:	3341 - MANUFACTURING - SECONDARY NONFERROUS METALS
SIC Sequence No:	0006
Primary SIC Indicator:	SECONDARY
SIC Code Source:	REPORTED BY FACILITY
SIC Code and Description:	3341 - MANUFACTURING - SECONDARY NONFERROUS METALS
SIC Sequence No:	0007
Primary SIC Indicator:	SECONDARY
SIC Code Source:	REPORTED BY FACILITY
SIC Code and Description:	3356 - MANUFACTURING - NONFERROUS ROLLING AND DRAWING, NE
SIC Sequence No:	0002
Primary SIC Indicator:	SECONDARY
SIC Code Source:	REPORTED BY FACILITY
SIC Code and Description:	3341 - MANUFACTURING - SECONDARY NONFERROUS METALS
SIC Sequence No:	0005
Primary SIC Indicator:	SECONDARY
SIC Code Source:	REPORTED BY FACILITY
SIC Code and Description:	3341 - MANUFACTURING - SECONDARY NONFERROUS METALS
Env. Priority Rank Date:	19920827
Env. Priority Rank Status:	1
Type of Information:	IMPLEMENTER DEFINED
Contact Name:	ENVIRONMENTAL MANAGER
Contact Title:	ENVIRO MANAGER
Contact Address:	1111 W MOCKING BIRD LAND
	DALLAS, TX 75247 -
Corrective Action Workload:	YES
Permit Progress:	YES
Subject to Corrective Action:	YES
Subject to Inspection:	YES
Permit Workload:	YES
Large Quantity Generator:	YES
Transporter:	YES
Land Disposal:	YES
Storage:	YES
Treatment:	YES
Area Sequence No:	1

Area Name:	BENEATH (NEW) OXYGEN GENERATOR
Facility Wide:	NO
Regulated Unit:	NOT REPORTED
Area Sequence No:	2
Area Name:	ENTIRE FACILITY
Facility Wide:	YES
Regulated Unit:	NOT REPORTED
Area Sequence No:	3
Area Name:	RAW MATERIALS STORAGE AREA
Facility Wide:	NO
Regulated Unit:	NOT REPORTED
Responsible Agency:	EPA
Authority Type:	CONSENT DECREE
Repository:	NOT APPLICABLE
CA Event Sequence No:	1
Responsible Agency:	EPA
Event Date:	19840401
Event Description:	CA PRIORITIZATION-HIGH CA PRIORITY
CA Event Sequence No:	2
Responsible Agency:	EPA
Event Date:	19920117
Event Description:	CA PRIORITIZATION-HIGH CA PRIORITY
CA Event Sequence No:	1
Responsible Agency:	EPA
Event Date:	19880106
Event Description:	RFI IMPOSITION
CA Event Sequence No:	1
Responsible Agency:	EPA
Event Date:	19901214
Event Description:	RFI WORKPLAN APPROVED
CA Event Sequence No:	1
Responsible Agency:	EPA
Event Description:	RFI APPROVED
CA Event Sequence No:	1
Responsible Agency:	EPA
Event Date:	19930812
Event Description:	STABILIZATION MEASURES EVALUATION-FACILITY IS AMENABLE TO STABILIZATION
CA Event Sequence No:	1
Responsible Agency:	EPA
Event Description:	CMS WORKPLAN APPROVED
CA Event Sequence No:	1
Responsible Agency:	EPA
Event Description:	CMS APPROVED
CA Event Sequence No:	1
Responsible Agency:	EPA

SITES IN THE SURROUNDING AREA (within 1/2 - 1 mile) CONT.

Event Description:	DATE FOR REMEDY SELECTION (CM IMPOSED)
CA Event Sequence No:	1
Responsible Agency:	EPA
Event Description:	CORRECTIVE MEASURES DESIGN APPROVED
CA Event Sequence No:	1
Responsible Agency:	EPA
Event Description:	CMI WORKPLAN APPROVED
CA Event Sequence No:	1
Responsible Agency:	EPA
Event Description:	CERTIFICATION OF REMEDY COMPLETION (CMI)
CA Event Sequence No:	1
Responsible Agency:	EPA
Event Date:	19940627
Event Description:	STABILIZATION MEASURES IMPLEMENTED-PRIMARY MEAS IS SOURCE REMOVL /OR TRT
CA Event Sequence No:	2
Responsible Agency:	EPA
Event Date:	19981203
Event Description:	STABILIZATION MEASURES IMPLEMENTED-PRIMARY MEAS IS SOURCE REMOVL /OR TRT
CA Event Sequence No:	2
Responsible Agency:	EPA
Event Date:	19951002
Event Description:	STABILIZATION CONSTRUCTION COMPLETED
CA Event Sequence No:	3
Responsible Agency:	EPA
Event Date:	19990216
Event Description:	STABILIZATION CONSTRUCTION COMPLETED
CA Event Sequence No:	1
Responsible Agency:	EPA
Event Description:	STABILIZATION CONSTRUCTION COMPLETED
CA Event Sequence No:	1
Responsible Agency:	STATE
Event Date:	20000504
Event Description:	HUMAN EXPOSURES CONTROLLED DETERMINATION-MORE INFORMATION NEEDED
CA Event Sequence No:	2
Responsible Agency:	STATE
Event Date:	19990507
Event Description:	HUMAN EXPOSURES CONTROLLED DETERMINATION-FACILITY DOES NOT MEET DEFINITION
CA Event Sequence No:	1
Responsible Agency:	STATE
Event Date:	20000504
Event Description:	RELEASE TO GW CONTROLLED DETERMINATION-MORE INFORMATIONNEEDED
CA Event Sequence No:	2
Responsible Agency:	STATE
Event Date:	19990507

Event Description:	RELEASE TO GW CONTROLLED DETERMINATION-FACILITY DOES NOTMEET DEFINITION
Permit Series Seq. No:	500
Series Name:	CLOSURE1
Permit Event Seq. No:	1
Event Date:	19841018
Responsible Agency:	EPA
Event Code:	CL310
Event Description:	PLAN RECEIVED - CLOSURE
Permit Event Seq. No:	2
Event Date:	19850828
Responsible Agency:	STATE
Event Code:	CL310
Event Description:	PLAN RECEIVED - CLOSURE
Permit Event Seq. No:	1
Event Date:	19851014
Responsible Agency:	STATE
Event Code:	CL330
Event Description:	REVISIONS RECEIVED - CLOSURE
Permit Event Seq. No:	2
Event Date:	19890818
Responsible Agency:	STATE
Event Code:	CL330
Event Description:	REVISIONS RECEIVED - CLOSURE
Permit Event Seq. No:	3
Event Date:	19900907
Responsible Agency:	STATE
Event Code:	CL330
Event Description:	REVISIONS RECEIVED - CLOSURE
Permit Event Seq. No:	4
Event Date:	19920312
Responsible Agency:	STATE
Event Code:	CL330
Event Description:	REVISIONS RECEIVED - CLOSURE
Permit Event Seq. No:	5
Event Date:	19920616
Responsible Agency:	STATE
Event Code:	CL330
Event Description:	REVISIONS RECEIVED - CLOSURE
Permit Event Seq. No:	6
Event Date:	19930118
Responsible Agency:	STATE
Event Code:	CL330
Event Description:	REVISIONS RECEIVED - CLOSURE
Permit Event Seq. No:	7
Event Date:	19930421

Responsible Agency:	STATE
Event Code:	CL330
Event Description:	REVISIONS RECEIVED - CLOSURE
Permit Event Seq. No:	1
Event Date:	19931230
Responsible Agency:	STATE
Event Code:	CL360MO
Event Description:	PLAN APPROVED - CLOSURE-PARTIAL CLOSURE
Permit Event Seq. No:	1
Event Date:	19950628
Responsible Agency:	STATE
Event Code:	CL380CA
Event Description:	CLOSURE VERIFICATION
Permit Series Seq. No:	501
Series Name:	PERMIT1
Permit Event Seq. No:	1
Event Date:	19801119
Responsible Agency:	EPA
Event Code:	OP001IS
Event Description:	PART A RECEIVED-INITIAL SUBMITTAL
Permit Event Seq. No:	1
Event Date:	19850717
Responsible Agency:	JOINT
Event Code:	OP010
Event Description:	PART B CALL-IN
Permit Series Seq. No:	502
Series Name:	PERMIT2
Permit Event Seq. No:	1
Event Date:	19801119
Responsible Agency:	EPA
Event Code:	OP001IS
Event Description:	PART A RECEIVED-INITIAL SUBMITTAL
Process Unit Seq. No:	1
Unit Name:	BIF1
Process Unit Detail Seq. No:	1
Process Code Type:	TREATMENT
Process Code Description:	OTHER TREATMENT
Process Status Effective Date:	19801119
Process Capacity:	50000 POUNDS PER HOUR
Total Units within Process Unit Group:	1
Capacity Type:	DESIGN
Legal Operating Status:	NEVER REGULATED AS A TSD - CONDUCTING ACTIVITIES NOT REQUIRING A PERMIT
Strange But True Flag:	NO
Subject To Inspection:	NO
Permit Progress:	NO

Permit Workload:	NO
Closure Workload:	NO
Post-Closure Workload:	NO
Subject To Corrective Action:	NO
Corrective Action Workload:	NO
Process Unit Detail Seq. No:	2
Process Code Type:	TREATMENT
Process Code Description:	OTHER TREATMENT
Process Status Effective Date:	19980228
Process Capacity:	50000 POUNDS PER HOUR
Total Units within Process Unit Group:	1
Capacity Type:	DESIGN
Legal Operating Status:	NEVER REGULATED AS A TSD - CONDUCTING ACTIVITIES NOT REQUIRING A PERMIT
Strange But True Flag:	NO
Subject To Inspection:	NO
Permit Progress:	NO
Permit Workload:	NO
Closure Workload:	NO
Post-Closure Workload:	NO
Subject To Corrective Action:	NO
Corrective Action Workload:	NO
Process Unit Seq. No:	2
Unit Name:	CONTAIN1
Process Unit Detail Seq. No:	1
Process Code Type:	STORAGE
Process Code Description:	CONTAINER
Process Status Effective Date:	19851105
Process Capacity:	220000 GALLONS
Total Units within Process Unit Group:	1
Capacity Type:	DESIGN
Legal Operating Status:	INTERIM STATUS - OPERATING,ACTIVELY MANAGING RCRA-REGULATED WASTE
Strange But True Flag:	NO
Subject To Inspection:	YES
Permit Progress:	YES
Permit Workload:	YES
Closure Workload:	NO
Post-Closure Workload:	NO
Subject To Corrective Action:	YES
Corrective Action Workload:	YES
Process Unit Detail Seq. No:	2
Process Code Type:	STORAGE
Process Code Description:	CONTAINER
Process Status Effective Date:	19980228
Process Capacity:	220000 GALLONS

Total Units within Process Unit Group:	1
Capacity Type:	DESIGN
Legal Operating Status:	INTERIM STATUS - OPERATING,ACTIVELY MANAGING RCRA-REGULATED WASTE
Strange But True Flag:	NO
Subject To Inspection:	YES
Permit Progress:	YES
Permit Workload:	YES
Closure Workload:	NO
Post-Closure Workload:	NO
Subject To Corrective Action:	YES
Corrective Action Workload:	YES
Process Unit Seq. No:	3
Unit Name:	CONTBLDG
Process Unit Detail Seq. No:	1
Process Code Type:	STORAGE
Process Code Description:	CONTAINMENT BUILDING - STORAGE
Process Status Effective Date:	19941114
Process Capacity:	8400 CUBIC YARDS
Total Units within Process Unit Group:	1
Capacity Type:	DESIGN
Legal Operating Status:	INTERIM STATUS - OPERATING,ACTIVELY MANAGING RCRA-REGULATED WASTE
Strange But True Flag:	NO
Subject To Inspection:	YES
Permit Progress:	YES
Permit Workload:	YES
Closure Workload:	NO
Post-Closure Workload:	NO
Subject To Corrective Action:	YES
Corrective Action Workload:	YES
Process Unit Detail Seq. No:	2
Process Code Type:	STORAGE
Process Code Description:	CONTAINMENT BUILDING - STORAGE
Process Status Effective Date:	19980228
Process Capacity:	8400 CUBIC YARDS
Total Units within Process Unit Group:	1
Capacity Type:	DESIGN
Legal Operating Status:	INTERIM STATUS - OPERATING,ACTIVELY MANAGING RCRA-REGULATED WASTE
Strange But True Flag:	NO
Subject To Inspection:	YES
Permit Progress:	YES
Permit Workload:	YES
Closure Workload:	NO
Post-Closure Workload:	NO
Subject To Corrective Action:	YES
Corrective Action Workload:	YES

Process Unit Seq. No:	4
Unit Name:	SURFSTR1
Process Unit Detail Seq. No:	1
Process Code Type:	LAND DISPOSAL
Process Code Description:	SURFACE IMPOUNDMENT STORAGE
Process Status Effective Date:	19801119
Process Capacity:	500000 GALLONS
Total Units within Process Unit Group:	1
Capacity Type:	DESIGN
Legal Operating Status:	INTERIM STATUS - OPERATING,ACTIVELY MANAGING RCRA-REGULATED WASTE
Strange But True Flag:	NO
Subject To Inspection:	YES
Permit Progress:	YES
Permit Workload:	YES
Closure Workload:	NO
Post-Closure Workload:	NO
Subject To Corrective Action:	YES
Corrective Action Workload:	YES
Process Unit Detail Seq. No:	2
Process Code Type:	LAND DISPOSAL
Process Code Description:	SURFACE IMPOUNDMENT STORAGE
Process Status Effective Date:	19841018
Process Capacity:	500000 GALLONS
Total Units within Process Unit Group:	1
Capacity Type:	DESIGN
Legal Operating Status:	INTERIM STATUS - INACTIVE/CLOSING, BUT NOT YET RCRA CLOSED
Strange But True Flag:	NO
Subject To Inspection:	YES
Permit Progress:	YES
Permit Workload:	NO
Closure Workload:	YES
Post-Closure Workload:	YES
Subject To Corrective Action:	YES
Corrective Action Workload:	YES
Process Unit Detail Seq. No:	3
Process Code Type:	LAND DISPOSAL
Process Code Description:	SURFACE IMPOUNDMENT STORAGE
Process Status Effective Date:	19850828
Process Capacity:	500000 GALLONS
Total Units within Process Unit Group:	1
Capacity Type:	DESIGN
Legal Operating Status:	LOSS OF INTERIM STATUS - CLEAN CLOSED
Strange But True Flag:	NO
Subject To Inspection:	NO

Permit Progress:	YES
Permit Workload:	NO
Closure Workload:	NO
Post-Closure Workload:	NO
Subject To Corrective Action:	YES
Corrective Action Workload:	NO
Process Unit Detail Seq. No:	4
Process Code Type:	LAND DISPOSAL
Process Code Description:	SURFACE IMPOUNDMENT STORAGE
Process Status Effective Date:	19980228
Process Capacity:	500000 GALLONS
Total Units within Process Unit Group:	1
Capacity Type:	DESIGN
Legal Operating Status:	LOSS OF INTERIM STATUS - CLEAN CLOSED
Strange But True Flag:	NO
Subject To Inspection:	NO
Permit Progress:	YES
Permit Workload:	NO
Closure Workload:	NO
Post-Closure Workload:	NO
Subject To Corrective Action:	YES
Corrective Action Workload:	NO
Process Unit Seq. No:	5
Unit Name:	TANKTRT1
Process Unit Detail Seq. No:	1
Process Code Type:	TREATMENT
Process Code Description:	TANK TREATMENT
Process Status Effective Date:	19801119
Process Capacity:	400000 GALLONS PER DAY
Total Units within Process Unit Group:	49
Capacity Type:	DESIGN
Legal Operating Status:	INTERIM STATUS - OPERATING,ACTIVELY MANAGING RCRA-REGULATED WASTE
Strange But True Flag:	NO
Subject To Inspection:	YES
Permit Progress:	YES
Permit Workload:	YES
Closure Workload:	NO
Post-Closure Workload:	NO
Subject To Corrective Action:	YES
Corrective Action Workload:	YES
Process Unit Detail Seq. No:	2
Process Code Type:	TREATMENT
Process Code Description:	TANK TREATMENT
Process Status Effective Date:	19980228

SITES IN THE SURROUNDING AREA (within 1/2 - 1 mile) CONT

Process Capacity:	400000 GALLONS PER DAY
Total Units within Process Unit Group:	49
Capacity Type:	DESIGN
Legal Operating Status:	INTERIM STATUS - OPERATING,ACTIVELY MANAGING RCRA-REGULATED WASTE
Strange But True Flag:	NO
Subject To Inspection:	YES
Permit Progress:	YES
Permit Workload:	YES
Closure Workload:	NO
Post-Closure Workload:	NO
Subject To Corrective Action:	YES
Corrective Action Workload:	YES
Evaluation Date:	19940713
Responsible Agency:	STATE
Evaluation Type:	CEI - COMPLIANCE EVALUATIONINSPECTION ON-SITE
Evaluation Date:	19910122
Responsible Agency:	STATE
Evaluation Type:	FRR - FINANCIAL RECORD REVIEW
Evaluation Date:	19900228
Responsible Agency:	STATE
Evaluation Type:	FRR - FINANCIAL RECORD REVIEW
Evaluation Date:	19900215
Responsible Agency:	STATE
Evaluation Type:	CEI - COMPLIANCE EVALUATIONINSPECTION ON-SITE
Evaluation Date:	19881110
Responsible Agency:	STATE
Evaluation Type:	FRR - FINANCIAL RECORD REVIEW
Evaluation Date:	19881109
Responsible Agency:	STATE
Evaluation Type:	CEI - COMPLIANCE EVALUATIONINSPECTION ON-SITE
Evaluation Date:	19880218
Responsible Agency:	STATE
Evaluation Type:	CEI - COMPLIANCE EVALUATIONINSPECTION ON-SITE
Evaluation Date:	19880208
Responsible Agency:	STATE
Evaluation Type:	FRR - FINANCIAL RECORD REVIEW
Evaluation Date:	19871029
Responsible Agency:	STATE
Evaluation Type:	CME - COMPLIANCE (GW) MONITORING EVALUATION
Evaluation Date:	19940518
Responsible Agency:	STATE
Evaluation Type:	CME - COMPLIANCE (GW) MONITORING EVALUATION
Evaluation Date:	19930623
Responsible Agency:	STATE
Evaluation Type:	CEI - COMPLIANCE EVALUATIONINSPECTION ON-SITE

SITES IN THE SURROUNDING AREA (within 1/2 - 1 mile) CONT

Evaluation Date:	19930310
Responsible Agency:	EPA PERSONNEL
Evaluation Type:	CAO - CORRECTIVE ACTION OVERSIGHT
Evaluation Date:	19921015
Responsible Agency:	STATE CONTRACTOR
Evaluation Type:	CEI - COMPLIANCE EVALUATIONINSPECTION ON-SITE
Evaluation Date:	19920630
Responsible Agency:	STATE
Evaluation Type:	OTH - OTHER EVALUATION
Evaluation Date:	19911122
Responsible Agency:	EPA CONTRACTOR
Evaluation Type:	FRR - FINANCIAL RECORD REVIEW
Evaluation Date:	19910613
Responsible Agency:	STATE
Evaluation Type:	CEI - COMPLIANCE EVALUATIONINSPECTION ON-SITE
Evaluation Date:	19950629
Responsible Agency:	STATE
Evaluation Type:	FRR - FINANCIAL RECORD REVIEW
Evaluation Date:	19960327
Responsible Agency:	STATE
Evaluation Type:	CEI - COMPLIANCE EVALUATIONINSPECTION ON-SITE
Evaluation Date:	19980921
Responsible Agency:	EPA PERSONNEL
Evaluation Type:	CEI - COMPLIANCE EVALUATIONINSPECTION ON-SITE
Evaluation Date:	19970925
Responsible Agency:	STATE
Evaluation Type:	CEI - COMPLIANCE EVALUATIONINSPECTION ON-SITE
Evaluation Date:	19970228
Responsible Agency:	STATE
Evaluation Type:	CEI - COMPLIANCE EVALUATIONINSPECTION ON-SITE
Evaluation Date:	19980928
Responsible Agency:	STATE
Evaluation Type:	CEI - COMPLIANCE EVALUATIONINSPECTION ON-SITE
Evaluation Date:	19991230
Responsible Agency:	STATE
Evaluation Type:	CEI - COMPLIANCE EVALUATIONINSPECTION ON-SITE
Evaluation Date:	19981027
Responsible Agency:	STATE
Evaluation Type:	OTH - OTHER EVALUATION
Evaluation Date:	19991230
Responsible Agency:	STATE
Evaluation Type:	OTH - OTHER EVALUATION
Fields Not Reported by the Source Agency for this Site:	(4), Contact Phone(1), Revocation Date(1), Event Date(8)

VISTA Address*	AZUSA ST DUMP WEST COVINA WEST COVINA, CA 0	VISTA ID#	503482823
STATE SWLF - Solid Waste Landfill / SRC# 163		Agency ID:	19-AF-5001

Agency Address:	SAME AS ABOVE
SWIS No:	19-AF-5001
Site Name:	AZUSA ST DUMP WEST COVINA
Site City:	WEST COVINA
Site State:	CA
Site County:	LOS ANGELES
Unit No:	01
Category:	DISPOSAL
Activity:	SOLID WASTE DISPOSAL SITE
Regulatory Status:	TO BE DETERMINED
Operational Status:	CLOSED
Inspection Frequency:	QUARTERLY
Throughput:	0
Capacity:	0
Acreage:	0
Disposal Acreage	0
Remaining Capacity	0
Last Tire Inspection Count:	0
Last Tire Inspection Count Date:	0
SWIS No:	19-AF-5001
Latitude:	34.06667
Longitude:	-117.93333
Facility Life:	NOT REPORTED
Fields Not Reported by the Source Agency for this Site:	Site Address(1), Waste Type(s)(1), Closure Date(1), Closure Type(1), Original Tire Count(1), Original Tire Count Date(1), Surrounding Land Use(1), Operator Name(1), Operator Phone(1), Operator Address(1), Permit Date(1), Permit Status(1)

VISTA Address*	SAN GABRIEL RIVER RESPONSE SAN GABRIEL RIVER HACIENDA HEIGHTS, CA 91745	VISTA ID#	67780568
CERCLIS / SRC# 17		Agency ID:	0905450

Agency Address:	SAN GABRIEL RIVER RESPONSE SAN GABRIEL RIVER CITY OF INDUSTRY, CA 91745
EPA ID:	CASFN0905450
Site ID:	0905450
EPA Region:	09
Federal Facility Indicator:	NOT A FEDERAL FACILITY
NPL Status:	NOT ON THE NPL
Operable Unit ID:	00
Operable Unit Name:	SITEWIDE
Fields Not Reported by the Source Agency for this Site:	Financial Management System ID(1), USGS Hydrologic Unit Code(1), Ownership Type(1), Hazardous Waste Docket Flag(1), Site Incident Category Description(1), Description(1), (1), (1), (1)

VISTA Address*:	MONTES DUMP WEST COVINA 3171700 GARVEY W COVINA WEST COVINA, CA 0	VISTA ID#	65505720
		Agency ID:	19-AF-5003

STATE SWLF - Solid Waste Landfill / SRC# 163

Agency Address:	SAME AS ABOVE
SWIS No:	19-AF-5003
Site Name:	MONTES DUMP WEST COVINA
Site Address	3171700 GARVEY W COVINA
Site City:	WEST COVINA
Site State:	CA
Site County:	LOS ANGELES
Unit No:	01
Category:	DISPOSAL
Activity:	SOLID WASTE DISPOSAL SITE
Regulatory Status:	TO BE DETERMINED
Operational Status:	CLOSED
Inspection Frequency:	QUARTERLY
Throughput:	0
Capacity:	0
Acreage:	0
Disposal Acreage	0
Remaining Capacity	0
Last Tire Inspection Count:	0
Last Tire Inspection Count Date:	0
SWIS No:	19-AF-5003
Latitude:	34.06667
Longitude:	-117.93333
Facility Life:	NOT REPORTED
Fields Not Reported by the Source Agency for this Site:	Waste Type(s)(1), Closure Date(1), Closure Type(1), Original Tire Count(1), Original Tire Count Date(1), Surrounding Land Use(1), Operator Name(1), Operator Phone(1), Operator Address(1), Permit Date(1), Permit Status(1)

VISTA Address*:	INDUSTRY HILLS CONFERENCE INDUSTRY, CA 0	VISTA ID#	503482815
		Agency ID:	19-AA-5585

STATE SWLF - Solid Waste Landfill / SRC# 163

Agency Address:	SAME AS ABOVE
SWIS No:	19-AA-5585
Site Name:	INDUSTRY HILLS CONFERENCE
Site City:	INDUSTRY
Site State:	CA
Site County:	LOS ANGELES
Unit No:	01
Category:	DISPOSAL
Activity:	SOLID WASTE DISPOSAL SITE
Regulatory Status:	TO BE DETERMINED
Operational Status:	CLOSED

Inspection Frequency:	QUARTERLY
Throughput:	0
Capacity:	0
Acreage:	0
Disposal Acreage	0
Remaining Capacity	0
Last Tire Inspection Count:	0
Last Tire Inspection Count Date:	0
SWIS No:	19-AA-5585
Latitude:	34.01667
Longitude:	-117.95
Facility Life:	NOT REPORTED
Fields Not Reported by the Source Agency for this Site:	Site Address(1), Waste Type(s)(1), Closure Date(1), Closure Type(1), Original Tire Count(1), Original Tire Count Date(1), Surrounding Land Use(1), Operator Name(1), Operator Phone(1), Operator Address(1), Permit Date(1), Permit Status(1)

VISTA Address*	INDUSTRY HILLS CONFERENCE INDUSTRY, CA 0	VISTA ID#	503482816
STATE SWLF - Solid Waste Landfill / SRC# 163		Agency ID	19-AA-5586

Agency Address:	SAME AS ABOVE
SWIS No:	19-AA-5586
Site Name:	INDUSTRY HILLS CONFERENCE
Site City:	INDUSTRY
Site State:	CA
Site County:	LOS ANGELES
Unit No:	01
Category:	DISPOSAL
Activity:	SOLID WASTE DISPOSAL SITE
Regulatory Status:	TO BE DETERMINED
Operational Status:	CLOSED
Inspection Frequency:	QUARTERLY
Throughput:	0
Capacity:	0
Acreage:	0
Disposal Acreage	0
Remaining Capacity	0
Last Tire Inspection Count:	0
Last Tire Inspection Count Date:	0
SWIS No:	19-AA-5586
Latitude:	34.01667
Longitude:	-117.95
Facility Life:	NOT REPORTED
Fields Not Reported by the Source Agency for this Site:	Site Address(1), Waste Type(s)(1), Closure Date(1), Closure Type(1), Original Tire Count(1), Original Tire Count Date(1), Surrounding Land Use(1), Operator Name(1), Operator Phone(1), Operator Address(1), Permit Date(1), Permit Status(1)

VISTA Address*	INDUSTRY HILLS CONFERENCE INDUSTRY, CA 0	VISTA ID#	503482817
STATE SWLF - Solid Waste Landfill / SRC# 163		Agency ID:	19-AA-5587

Agency Address:	SAME AS ABOVE
SWIS No:	19-AA-5587
Site Name:	INDUSTRY HILLS CONFERENCE
Site City:	INDUSTRY
Site State:	CA
Site County:	LOS ANGELES
Unit No:	01
Category:	DISPOSAL
Activity:	SOLID WASTE DISPOSAL SITE
Regulatory Status:	TO BE DETERMINED
Operational Status:	CLOSED
Inspection Frequency:	QUARTERLY
Throughput:	0
Capacity:	0
Acreage:	0
Disposal Acreage	0
Remaining Capacity	0
Last Tire Inspection Count:	0
Last Tire Inspection Count Date:	0
SWIS No:	19-AA-5587
Latitude:	34.01667
Longitude:	-117.95
Facility Life:	NOT REPORTED
Fields Not Reported by the Source Agency for this Site:	Site Address(1), Waste Type(s)(1), Closure Date(1), Closure Type(1), Original Tire Count(1), Original Tire Count Date(1), Surrounding Land Use(1), Operator Name(1), Operator Phone(1), Operator Address(1), Permit Date(1), Permit Status(1)

VISTA Address*	INDUSTRY HILLS CONFERENCE INDUSTRY, CA 0	VISTA ID#	503482818
STATE SWLF - Solid Waste Landfill / SRC# 163		Agency ID:	19-AA-5588

Agency Address:	SAME AS ABOVE
SWIS No:	19-AA-5588
Site Name:	INDUSTRY HILLS CONFERENCE
Site City:	INDUSTRY
Site State:	CA
Site County:	LOS ANGELES
Unit No:	01
Category:	DISPOSAL
Activity:	SOLID WASTE DISPOSAL SITE
Regulatory Status:	TO BE DETERMINED
Operational Status:	CLOSED
Inspection Frequency:	QUARTERLY

Throughput:	0
Capacity:	0
Acreage:	0
Disposal Acreage	0
Remaining Capacity	0
Last Tire Inspection Count:	0
Last Tire Inspection Count Date:	0
SWIS No:	19-AA-5588
Latitude:	34.01667
Longitude:	-117.95
Facility Life:	NOT REPORTED
Fields Not Reported by the Source Agency for this Site:	Site Address(1), Waste Type(s)(1), Closure Date(1), Closure Type(1), Original Tire Count(1), Original Tire Count Date(1), Surrounding Land Use(1), Operator Name(1), Operator Phone(1), Operator Address(1), Permit Date(1), Permit Status(1)

VISTA Address*:	TERAMETH LANDFILL GAS METHANOL FACILITY WEST COVINA, CA 0	VISTA ID#:	503482924
STATE SWLF - Solid Waste Landfill / SRC# 163		Agency ID:	19-AA-0898

Agency Address:	SAME AS ABOVE
SWIS No:	19-AA-0898
Site Name:	TERAMETH LANDFILL GAS METHANOL FACILITY
Site City:	WEST COVINA
Site State:	CA
Site County:	LOS ANGELES
Unit No:	01
Category:	TRANSFORMATION
Activity:	TRANSFORMATION FACILITY
Regulatory Status:	PROPOSED
Operational Status:	PLANNED
Inspection Frequency:	NONE
Throughput:	0
Capacity:	0
Acreage:	0
Last Tire Inspection Count:	0
Original Tire Count	0
SWIS No:	19-AA-0898
Latitude:	34.06667
Longitude:	-117.93333
Operator Name	TERAMETH INDUSTRIES INC
Facility Life:	NOT REPORTED
Fields Not Reported by the Source Agency for this Site:	Site Address(1), Waste Type(s)(1), Closure Date(1), Closure Type(1), Disposal Acreage(1), Remaining Capacity(1), Last Tire Inspection Count Date(1), Original Tire Count Date(1), Surrounding Land Use(1), Operator Phone(1), Operator Address(1), Permit Date(1), Permit Status(1)

SITE ASSESSMENT REPORT

DESCRIPTION OF DATABASES SEARCHED

A) DATABASES SEARCHED TO 1 MILE

NPL
SRC#: 19

VISTA conducts a database search to identify all sites within 1 mile of your property.
The agency release date for National Priorities List was December, 2001.

The NPL Report is the US EPA's registry of the nation's worst uncontrolled or abandoned hazardous waste sites. NPL sites are targeted for possible long-term remedial action under the Comprehensive Environmental Response, Compensation, and Liability Act (CERCLA) of 1980.

SPL
SRC#: 113

VISTA conducts a database search to identify all sites within 1 mile of your property.
The agency release date for CalSites Database was October, 2000.

This database is provided by the Cal. Environmental Protection Agency, Dept. of Toxic Substances Control. The agency may be contacted at: 916-323-3400.

CORRACTS
SRC#: 14

VISTA conducts a database search to identify all sites within 1 mile of your property.
The agency release date for RCRIS Corrective Action Sites was August, 2001.

The CORRACTS database contains information concerning RCRA facilities that have conducted, or are currently conducting a corrective action. A Corrective Action Order is issued pursuant to RCRA Section 3008 (h) when there has been a release of hazardous waste or constituents into the environment from a RCRA facility. Corrective actions may also be imposed as a requirement of receiving and maintaining a TSDF permit.

RCRIS-TSDC
SRC#: 556

VISTA conducts a database search to identify all sites within 1 mile of your property.
The agency release date for RCRIS TSDs Subject to Corrective Action was August, 2001.

The EPA's Resource Conservation and Recovery Act (RCRA) Program identifies and tracks hazardous waste from the point of generation to the point of disposal. The RCRA Facilities database is a compilation by the EPA of facilities which report generation, storage, transportation, treatment or disposal of hazardous waste. RCRA TSDCs are treatment, storage and/or disposal facilities that are subject to corrective action under RCRA.

B) DATABASES SEARCHED TO 1/2 MILE

CERCLIS
SRC#: 17

VISTA conducts a database search to identify all sites within 1/2 mile of your property.
The agency release date for Comprehensive Environmental Response, Compensation and Liability Information Sys was December, 2001.

The CERCLIS database is a comprehensive listing of known or suspected uncontrolled or abandoned hazardous waste sites. These sites have either been investigated, or are currently under investigation by the U.S. EPA for the release, or threatened release of hazardous substances. Once a site is placed in CERCLIS, it may be subjected to several levels of review and evaluation, and ultimately placed on the National Priorities List (NPL).

NFRAP
SRC#: 18

VISTA conducts a database search to identify all sites within 1/2 mile of your property.
The agency release date for No Further Remedial Action Planned was December, 2001.

The No Further Remedial Action Planned Report (NFRAP), also known as the CERCLIS Archive, contains information pertaining to sites which have been removed from the U.S. EPA's CERCLIS database. NFRAP sites may be sites where, following an initial investigation, either no contamination was found, contamination was removed quickly without need for the site to be placed on the NPL, or the contamination was not serious enough to require federal Superfund action or NPL consideration.

SCL
SRC#: 112

VISTA conducts a database search to identify all sites within 1/2 mile of your property.
The agency release date for CalSites Database was October, 2000.

This database is provided by the Department of Toxic Substances Control. Two-thirds of these sites have been classified, based on available information, as needing "No Further Action" (NFA) by the Department of Toxic Substances Control. The remaining sites are in various stages of review and remediation to determine if a problem exists at the site. Several hundred sites have been remediated and are considered certified. Some of these sites may be in long term operation and maintenance.

RCRIS-TSD
SRC#: 12

VISTA conducts a database search to identify all sites within 1/2 mile of your property.
The agency release date for RCRIS Treatment, Storage and Disposal Facilities was August, 2001.

The EPA's Resource Conservation and Recovery Act (RCRA) Program identifies and tracks hazardous waste from the point of generation to the point of disposal. The RCRA Facilities database is a compilation by the EPA of facilities which report generation, storage, transportation, treatment or disposal of hazardous waste. RCRA TSDs are facilities which treat, store and/or dispose of hazardous waste.

SWLF
SRC#: 23

VISTA conducts a database search to identify all sites within 1/2 mile of your property.
The agency release date for USGS Solid Waste Landfills was December, 1991.

This database is provided by the United States Geological Survey. The agency may be contacted at: 703-648-5613.

SWLF-CO
SRC#: 51

VISTA conducts a database search to identify all sites within 1/2 mile of your property. **The agency release date for Los Angeles County Soild Waste Landfills Transfer Stations was February, 1998.**

This database is provided by the Los Angeles County Department of Health Services, Solid Waste Management Program. The agency may be contacted at: 323-881-4151.

SWLF-CO
SRC#: 70

VISTA conducts a database search to identify all sites within 1/2 mile of your property. **The agency release date for City of Los Angeles Landfills Transfer Stations was April, 1999.**

This database is provided by the City of Los Angeles, Environmental Affais Department. The agency may be contacted at: 213-580-1070.

SWLF
SRC#: 163

VISTA conducts a database search to identify all sites within 1/2 mile of your property. **The agency release date for Solid Waste Inventory System was February, 2002.**

This database is provided by the Integrated Waste Management Board. The agency may be contacted at: 916-255-4021.

LUST-REG
SRC#: 108

VISTA conducts a database search to identify all sites within 1/2 mile of your property. **The agency release date for Region 6 Leaking Underground Storage Tanks was July, 2001.**

This database is provided by the Lahontan Region Six South Lake Tahoe. The agency may be contacted at: 530-542-5400.

LUST-REG
SRC#: 121

VISTA conducts a database search to identify all sites within 1/2 mile of your property. **The agency release date for Region 4 Leaking Underground Storage Tank was April, 2001.**

This database is provided by the Regional Water Quality Control Board, Region #4. The agency may be contacted at: 323-266-7582.

LUST-REG
SRC#: 126

VISTA conducts a database search to identify all sites within 1/2 mile of your property. **The agency release date for Region 6 Leaking Underground Storage Tanks was July, 2001.**

This database is provided by the Regional Water Quality Control Board, Region #6. The agency may be contacted at: 760-241-7365.

LUST
SRC#: 164

VISTA conducts a database search to identify all sites within 1/2 mile of your property. **The agency release date for Leaking Underground Storage Tank Information System was October, 2001.**

This database is provided by the California Environmental Protection Agency. The agency may be contacted at: 916-341-5740.

C) DATABASES SEARCHED TO 1/4 MILE

UST
SRC#: 45

VISTA conducts a database search to identify all sites within 1/4 mile of your property.
The agency release date for Underground Storage Tanks was January, 1994.

This historical database is provided by the State Water Resources Control Board, Office of Underground Storage Tanks. Please refer to the local level UST list for more current information. Be advised that some states do not require registration of heating oil tanks, especially those used for residential purposes.

AST
SRC#: 60

VISTA conducts a database search to identify all sites within 1/4 mile of your property.
The agency release date for Aboveground Storage Tanks was January, 2001.

This database is provided by the State Water Resources Control Board. The agency may
be contacted at: 916-227-4364.

D) DATABASES SEARCHED TO 1/8 MILE

ERNS
SRC#: 8

VISTA conducts a database search to identify all sites within 1/8 mile of your property.
The agency release date for Emergency Response Notification System was December, 2000.

ERNS is a national computer database system that is used to store information on the sudden and/or accidental release of hazardous substances, including petroleum, into the environment. The ERNS reporting system contains preliminary information on specific releases, including the spill location, the substance released, and the responsible party.

RCRA-LQG
SRC#: 16

VISTA conducts a database search to identify all sites within 1/8 mile of your property.
The agency release date for RCRIS Large Quantity Generators was August, 2001.

The EPA's Resource Conservation and Recovery Act (RCRA) Program identifies and tracks hazardous waste from the point of generation to the point of disposal. The RCRA Facilities database is a compilation by the EPA of facilities which report generation, storage, transportation, treatment or disposal of hazardous waste. RCRA Large Generators are facilities which generate at least 1000 kg./month of non-acutely hazardous waste (or 1 kg./month of acutely hazardous waste).

RCRIS-SQG
SRC#: 15

VISTA conducts a database search to identify all sites within 1/8 mile of your property.
The agency release date for RCRIS Small Quantity Generators was August, 2001.

The EPA's Resource Conservation and Recovery Act (RCRA) Program identifies and tracks hazardous waste from the point of generation to the point of disposal. The RCRA Facilities database is a compilation by the EPA of facilities which report generation, storage, transportation, treatment or disposal of hazardous waste. RCRA Small Quantity Generators are facilities which generate less than 1000 kg./month of non-acutely hazardous waste.

RCRIS-NOTI
SRC#: 1298

VISTA conducts a database search to identify all sites within 1/8 mile of your property.
The agency release date for RCRIS Notifiers was August, 2001.

The EPA's Resource Conservation and Recovery Act (RCRA) Program identifies and tracks hazardous waste from the point of generation to the point of disposal.The RCRIS Notifiers contains information on formerly regulated RCRA sites with more

SPILLS
SRC#: 107

VISTA conducts a database search to identify all sites within 1/8 mile of your property.
The agency release date for Region 4 SLIC Site List was September, 2001.

This database is provided by the Regional Water Quality Control Board, Region #4.
The agency may be contacted at: 323-266-7576.

End of Report