Ninyo & Moore
Geotechnical and Environmental Sciences Consultants

DUE DILIGENCE PHASE I ENVIRONMENTAL SITE ASSESSMENT AND DOCUMENT REVIEW DOOLEY PROPERTY 15000 NELSON AVENUE CITY OF INDUSTRY, CALIFORNIA

PREPARED FOR:
Industry Urban-Development Agency
Post Office Box 7089
City of Industry, California 91744

PREPARED BY:
Ninyo & Moore
Geotechnical and Environmental Sciences Consultants
1701 South Grove Avenue, Suite J
Ontario, California 91761

January 17, 2007
Project No. 207001001

January 17, 2007
Project No. 207001001

Mr. Kevin Radecki
Industry Urban-Development Agency
15660 East Stafford Street
Post Office Box 7089
City of Industry, California 91744

Subject: Due Diligence Phase I Environmental Site Assessment
And Document Review
Dooley Property
15000 Nelson Avenue
City of Industry, California

Dear Mr. Radecki:

In accordance with our proposal dated November 9, 2006, Ninyo & Moore has performed a Due Diligence Phase I Environmental Site Assessment (ESA) and Document Review for the above-referenced property (site). The attached report presents our methodology, findings, opinions, and conclusions regarding the environmental conditions at the site.

We appreciate the opportunity to be of service to you on this project. Should you have any questions, please contact the undersigned at your convenience.

Sincerely,
NINYO & MOORE

Krista A. Brodersen, R.E.A.
Project Environmental Scientist

Paul A. Roberts, P.G., R.E.A. I/II
Senior Environmental Geologist

KAB/PAR/paw

Distribution: (3) Addressee
(1) Jim Grayson, Esq., Richards Watson & Gershon

TABLE OF CONTENTS

Page

EXECUTIVE SUMMARY 1

1. INTRODUCTION 4
   - 1.1. Purpose 4
   - 1.2. Involved Parties 5
   - 1.3. Scope of Work 5
   - 1.4. Limitations and Exceptions 6
   - 1.5. User Reliance 7

2. GENERAL SITE CHARACTERISTICS 7
   - 2.1. Location and Legal Description 8
   - 2.2. Current Title Information 8
   - 2.3. Adjacent Properties 8
   - 2.4. Site Description and Current Site Uses/Operations 9
     - 2.4.1. Site Description 9
     - 2.4.2. Occupants 10
     - 2.4.3. Heating and Cooling Systems 10
     - 2.4.4. Sewage Disposal/Septic Systems 10
     - 2.4.5. Potable Water 11

3. SITE RECONNAISSANCE 11
   - 3.1. Site Uses 11
   - 3.2. Physical Limitations 11
   - 3.3. Use and Storage of Hazardous Substances and Petroleum Products 11
   - 3.4. Storage and Disposal of Hazardous Wastes 12
   - 3.5. Unidentified Substance Containers 12
   - 3.6. Aboveground and Underground Storage Tanks 12
   - 3.7. Evidence of Releases 12
   - 3.8. Polychlorinated Biphenyls (PCBs) 12
   - 3.9. Suspect Asbestos-Containing Materials (ACMs) and Lead-Based Paints (LBP) 12
   - 3.10. Other Hazardous Building Materials and Mold 12
   - 3.11. Wastewater Systems 13
   - 3.12. Storm Water Systems 13
   - 3.13. Wells 13
   - 3.14. Other On-Site or Off-Site Potential Environmental Issues 13

4. HISTORICAL LAND USE 13
   - 4.1. Summary of Historical Land Use of the Property 14
   - 4.2. Summary of Historical Land Use of Adjoining Properties 14
   - 4.3. Historical Aerial Photographs 14
   - 4.4. Building Permits 15

4.5. Fire Insurance Rate Maps 16
4.6. City Directories....16
4.7. Oil and Gas Maps 22
4.8. Land Title Records 23
4.9. Historical Topographic Maps 23
4.10. Property Tax Records 23
4.11. Zoning/Land Use Records 23
4.12. Interviews 23
4.12.1. Interview with Owner 23
4.12.2. Interview with Site Manager....24
4.12.3. Interviews with Occupant 24
4.12.4. Interviews with Local Government Officials....24
4.12.5. Interviews with Others 24
4.13. Previous Reports and Documents....24
4.13.1. Environmental Site Investigation and Preliminary Remedial Action report, Edna Incorporated at 15010 East Nelson Street, Industry, California, dated July 20, 1988 by Western Environmental Services, Inc. (WES). 24
4.13.2. Groundwater Discovery Well Installation and Sampling, 15006 Nelson Avenue, City of Industry, California, March 20, 1989 by WES....25
4.13.3. First Quarter 1993 Groundwater Sampling and Monitoring at 15006 Nelson Avenue, City of Industry, California, dated June 30, 1993 by AeroVironment, Inc. (AeroVironment)....26
4.13.4. Second Quarter 1993 Groundwater Sampling and Monitoring at 15006 Nelson Avenue, City of Industry, California, dated July 30, 1993 by AeroVironment.26
4.13.5. Third Quarter 1993 Groundwater Sampling and Monitoring at 15006 Nelson Avenue, City of Industry, California, dated October 14, 1993 by AeroVironment. 26
4.13.6. Preliminary Historical Review and Site Reconnaissance of Assessor's Parcel No. 8208011028, City of Industry, County of Los Angeles, California, dated May 31, 1994 by GeoScience Analytical, Inc. (GSA). 26
4.13.7. Letter to RWQCB from the County of Los Angeles Department of Public Works regarding 15006 Nelson Avenue, Industry, California, dated July 28, 1994. 28
4.13.8. UST Case Closure Letter, 15006 Nelson Avenue, Industry, California, dated September 15, 1994 by the LADPW. 28
4.13.9. Well Abandonment Report for: 15006 Nelson Street, City of Industry, California, dated September 22, 1995 by Enviropro, Inc. (Enviropro)....28
4.13.10. Environmental Exit Inspection, Great Dane Trailers, Inc., 15000 East Nelson Avenue, City of Industry, California, dated July 29, 1998 by Versar, Inc. (Versar). 28
4.13.11. Phase I Environmental Site Assessment, Located at 15000 East Nelson Avenue, City of Industry, California, by Centec Engineering (Centec) dated January 19, 2004 30
5. PHYSICAL SETTING 31

5.1. Site Topography....31
5.2. Geology....31
5.3. Site Hydrology....31
5.3.1. Surface Waters....32
5.3.2. Groundwater....32

6. ENVIRONMENTAL DATABASE SEARCH....32
6.1. National Priorities List (NPL): Distance Searched – 1 mile....33
6.2. Federal Proposed National Priorities List (NPL): Distance Searched – 1 mile....34
6.3. Federal Delisted National Priorities List (NPL): Distance Searched – 1 mile....34
6.4. Federal NPL Recovery List: Distance Searched – Site....34
6.5. Federal Comprehensive Environmental Response, Compensation and Liability Information System (CERCLIS) List: Distance Searched – 0.5 mile....34
6.6. Federal Corrective Action Report (CORRACTS): Distance Searched – 1 mile....35
6.7. Federal Resource Conservation and Recovery Act (RCRA) Treatment, Storage, and Disposal (TSD) Facilities List: Distance Searched – 0.5 mile....35
6.8. Federal RCRA Generators List: Distance Searched – Site and Adjoining Properties35
6.9. Federal Emergency Response Notification System (ERNS) – Site....36
6.10. Federal Institutional Control/Engineering Control Registries: Distance Searched – 0.5 Mile....36
6.11. Federal Brownfield List: Distance Searched – 0.5 mile....36
6.12. Federal Toxic Release Inventory Database (TRIS): Distance Searched – Site....37
6.13. State Calsites Database (Calsites) or State-Equivalent CERCLIS: Distance Searched – 1 mile....37
6.14. State Solid Waste Landfill Sites (SWLF): Distance Searched – 0.5 mile....37
6.15. State Index of Properties with Hazardous Waste – CORTESE List: Distance Searched – 0.5 mile....38
6.16. State Leaking Underground Storage Tank (LUST) Lists: Distance Searched – 0.5 mile....38
6.17. State Underground Storage Tank (UST) and Aboveground Storage Tank (AST) Registration List: Distance Searched – Site and Adjoining Properties....39
6.18. State Voluntary Cleanup Programs (VCPs): Distance Searched – 0.5 mile....39
6.19. Indian Reservations: Distance Searched – 1.0 mile....39
6.20. Tribal-Equivalent NPL: Distance Searched – 1.0 mile....39
6.21. Tribal-Equivalent CERCLIS: Distance Searched – 1 mile....40
6.22. Tribal Landfill and/or Solid Waste Disposal Sites: Distance Searched – 1 mile....40
6.23. Tribal Leaking Underground Storage Tank (LUST) List: Distance Searched – 1 mile40
6.24. Tribal Underground Storage Tank (UST) and Aboveground Storage Tank (AST) Registration List: Distance Searched – Site and Adjoining Properties....40
6.25. Tribal Institutional Control/Engineering Control Registries: Distance Searched – Site40
6.26. Tribal Voluntary Cleanup Programs (VCPs): Distance Searched – 1 mile....40
6.27. Tribal Brownfield List: Distance Searched - 1 mile....41
6.28. Other Non-ASTM Database: Distance Searched – Site....41
6.28.1. Hazardous Waste Information System (HAZNET)....41
6.28.2. Facility Index System Identification Program Summary Report (FINDS)....41

6.28.3. California Waste Discharge System (CA WDS) 42
6.28.4. California Hazardous Materials Incident Reporting Systems (CHMIRS) 42

7. ENVIRONMENTAL RECORDS REVIEW 42
7.1. Los Angeles Department of Public Works (LADPW) 42
7.2. South Coast Air Quality Management District (SCAQMD) 43
7.3. Regional Water Quality Control Board, Los Angeles Region (RWQCB) 43
7.4. Department of Toxic Substances Control (DTSC) 43
7.5. Los Angeles County Sanitation District (LACSD) 43
7.6. Los Angeles County Department of Health Services (DOHS) 44

8. FINDINGS, OPINIONS, AND CONCLUSIONS 44
8.1. Findings and Opinions 44
8.2. Conclusions 45

9. RECOMMENDATIONS 46

10. SELECTED REFERENCES 47

11. QUALIFICATIONS STATEMENT AND SIGNATURE OF ENVIRONMENTAL PROFESSIONAL 48

Tables
Table 1 – Criss-Cross Directory Summary 17

Figures
Figure 1 – Site Location Map
Figure 2 – Site Plan

Appendices
Appendix A – Tax Assessors Map
Appendix B – Photographic Documentation
Appendix C – Relevant Site Information
Appendix D – Environmental Database Search

EXECUTIVE SUMMARY

Ninyo & Moore was retained by Richards Watson & Gershon on behalf of their client, Industry Urban-Development Agency, to perform a Due Diligence Phase I Environmental Site Assessment (ESA) and Document Review for the Dooley Property located at 15000 Nelson Avenue in the City of Industry, Los Angeles County, California (site). The Industry Urban-Development Agency is considering purchasing the site and razing the on-site buildings for future redevelopment. The Phase I ESA was completed as part of the real estate due diligence activities. Historical research, document review, and site assessment activities were conducted between November 9, 2006 and December 12, 2006.

In summary, the following items were noted:

- The site was historically part of a larger property that included the property immediately southeast of the site (referred to herein as the larger property). The larger property was used as a diary from at least 1928 through approximately 1961, although the site appeared on historical aerial photographs to have been used for agricultural purposes during this time. During this time, a small farmhouse was noted in the northeastern corner of the site. In 1961, the larger property was developed as a lumberyard that included several buildings on the site and adjacent parcel; including the current on-site buildings referred to herein as the office building, possibly the miscellaneous storage building, and the central shop building. The existing rear storage building apparently was constructed in later years, sometime between 1977 and 1990. The lumberyard operated until 1988, when the site was separated from the adjacent property. From 1989 to approximately 2004, the site was occupied by tractor trailer repair and service companies. From 2004 to the date of this report, the site has been occupied by Vascor. Vascor uses the site to add accessories to new tractor trailer trucks; which includes welding and assembly only.

- No environmental concerns were noted at the site during the time the property was used for agricultural purposes or by the lumberyard. During the time the site was used by the tractor trailer service and repair companies, operations included truck maintenance, truck body painting activities, and truck fueling and washing. Previous Phase I ESAs completed at the site during these activities reported a paint booth, a truck washing area with at least one and possibly up to four clarifiers and a floor drain, and a possible 3,500-gallon fuel underground storage tank (UST). These reports also indicated poor housekeeping practices. These features were located in and around the central shop building. During our assessment, the former truck washing area, floor drain, and one clarifier was noted. The floor drain and clarifier had been filled with concrete. No USTs were noted at the site. No information in agency files was noted that would indicate that any of these features were investigated by collecting and analyzing soil samples.

- Based on the age of the on-site buildings (pre-1980), suspect asbestos-containing materials (ACMs) and lead-based paint (LBP) are likely present. No damaged or friable materials that would need immediate mitigation were noted at the site, and no peeling paint was observed. Many light ballasts and other potentially hazardous building materials were observed at the site. These features appeared in good condition and would not need immediate mitigation.

- The site is located within the San Gabriel Valley Groundwater Basin. Portions of the San Gabriel Valley Groundwater Basin have been listed on the National Priority List (NPL), or Superfund Site. The site is located within the Puente Valley Operable Unit of the San Gabriel Valley Groundwater Basin. Portions of the Puente Valley Operable Unit are contaminated with VOCs, namely the chlorinated solvents trichloroethene (TCE) and tetrachloroethylene (PCE), which were historically used by the commercial and industrial facilities located in this area. Based on our review, surrounding facilities have been named as Potentially Responsible Parties (PRPs), and therefore, it is likely that groundwater beneath the site has been impacted with chlorinated solvents. Although there has been no indication in regulatory files that chlorinated solvents have been used at the site, site activities such as truck washing may have utilized cleaning solvents. It has been our experience that degreasing activities associated with truck washing operation typically use petroleum-based solvents. However, chlorinated solvents are sometimes used. Based on this information, it is unknown whether the site has contributed to the regional groundwater issue.

- The Brough Industries, Inc. facility, located approximately 200 feet southeast of and upgradient from the site, was listed as an active CERCLIS facility with a high priority status. Ninyo & Moore has requested file information regarding this off-site facility with the EPA. To-date, no information has been received.

- Other than the regional groundwater issue and close by CERCLIS facility in the site vicinity, no other potential off-site sources of environmental concern were identified in the immediate site vicinity.

Ninyo & Moore has performed a Due Diligence Phase I ESA and Document Review, in conformance with the scope and limitations of the American Society for Testing and Materials (ASTM) E 1527-05 and All Appropriate Inquiries (AAI), for the Dooley Property located at 15000 Nelson Avenue in the City of Industry, Los Angeles County, California. Any limitations or exceptions encountered during completion of this report are stated in Section 1.4 of the report. No evidence or indication of Recognized Environmental Conditions (RECs) or conditions indicative of releases and threatened releases of hazardous substances on, at, in, or to the subject property have been revealed, with the exception of the former clarifier(s), floor drain, and former truck washing

area. Although not considered an REC by ASTM Standards, suspect ACMs, LBP, and other possible hazardous building materials may be present on site.

Ninyo & Moore recommends the following:

- A subsurface investigation should be completed in the vicinity of the former clarifier, floor drain, and truck washing area to assess whether these features may have impacted the site.
- A geophysical survey should be conducted in the vicinity of the central shop building to assess whether USTs and additional clarifiers, or possible former excavations associated with these features, are present. If geophysical anomalies are detected, a subsurface investigation should be preformed to assess to features and whether these features have impacted the site.
- Prior to demolition of the on-site buildings, Ninyo & Moore recommends that a Hazardous Building Materials Survey and Hazardous Materials Abatement Workplan be completed/prepared and that the hazardous building materials discovered at the site be removed in accordance with the Hazardous Materials Abatement Workplan. If the buildings are to be occupied by tenants, the tenants should be notified of the possible presence of ACMs in accordance with current regulatory guidelines.
- The EPA file regarding the off-site CERCLIS facility should be obtained and reviewed. Additional investigations may be warranted if this facility is assessed to have potentially impacted the site.

1. INTRODUCTION

Richards Watson & Gershon, on behalf of their client, Industry Urban-Development Agency, authorized Ninyo & Moore to perform a Due Diligence Phase I Environmental Site Assessment (ESA) and Document Review for the Dooley Property located at 15000 Nelson Avenue in the City of Industry, Los Angeles County, California ("site;" Figure 1). The work was conducted in general accordance with the proposal dated November 9, 2006, between Richards Watson & Gershon and Ninyo & Moore. The Industry Urban-Development Agency is considering purchasing the site and razing the on-site buildings for future redevelopment. The Phase I ESA was completed as part of the real estate due diligence activities. The following sections identify the purpose, the involved parties, the scope of work, and the limitations and exceptions associated with the Phase I ESA.

1.1. Purpose

In accordance with the American Society for Testing and Materials (ASTM) E 1527-05 Standard Practice for Environmental Site Assessments: Phase I Environmental Site Assessment Process (ASTM Standard E 1527-05), the objective of the ESA is to identify, to the extent feasible pursuant to ASTM Standard E 1527-05, recognized environmental conditions (RECs), which are defined by ASTM as "the presence or likely presence of any hazardous substance or petroleum products on a property under conditions that indicate an existing release, a past release, or a material threat of a release of any hazardous substances or petroleum products into structures on the property or into the ground, ground water, or surface water of the property."

The U.S. Environmental Protection Agency (EPA) has stated that ASTM Standard E 1527-05 is consistent with the Standards and Practices for All Appropriate Inquires (AAI), Final Rule (40 CFR, Part 312) and is compliant with the statutory criteria for all appropriate inquires. All appropriate inquires, as defined in the AAI Final Rule must be conducted by persons seeking the landowner liability protections under the Comprehensive Environmental Response, Compensation, and Liability Act (CERCLA) prior to acquiring a property or

seeking or receiving federal brownfields grants under the authorities of CERCLA. The purpose of AAI, as defined in the AAI Final Rule, is to identify releases and threatened releases of hazardous substances which cause or threaten to cause the incurrence of response costs.

1.2. Involved Parties

Mr. Paul Roberts and Ms. Krista Brodersen of Ninyo & Moore conducted the site reconnaissance, agency file reviews, interviews, and/or regulatory inquiries. Mr. Paul Roberts of Ninyo & Moore performed project oversight and quality review.

1.3. Scope of Work

Ninyo & Moore's scope of work for this Phase I ESA included the following:

- Review of readily available maps and reports pertaining to the site, as provided by the client.
- Performance of a site reconnaissance to visually identify areas of possibly contaminated surficial soil or surface water, improperly stored hazardous materials, possible sources of polychlorinated biphenyls (PCBs), and possible risks of contamination from activities at the site and adjacent properties.
- Review of readily available local regulatory agency files for the site.
- Review of available regulatory agency databases for the site and for properties located within a specified radius of the site. The purpose of this review was to evaluate the possible environmental impact to the site. These databases list locations of known hazardous waste sites, landfills, leaking underground storage tanks (LUSTs), permitted facilities that utilize underground storage tanks (USTs), and facilities that use, store, or dispose of hazardous materials.
- Review of readily available historical documents, including aerial photographs (site and vicinity), historical fire insurance rate maps (site and available adjacent properties), building department records (site only), and city directories (site and available adjacent properties), as necessary.
- Review of previous environmental reports provided by the client.

- Preparation of this Phase I ESA and Document Review report documenting findings and providing opinions and conclusions regarding possible environmental impacts at the site.

1.4. Limitations and Exceptions

The environmental services described in this report have been conducted in general accordance with current regulatory guidelines and the standard of care exercised by environmental consultants performing similar work in the project area. No limitations or exceptions were encountered during this assessment, except for the following:

- Ninyo & Moore requested a regulatory file review from the EPA regarding a close by CERCLIS site. To-date, no information has been obtained.

With the exception of those items stated above, it is our professional judgment that no significant data gaps were encountered. No warranty, expressed or implied, is made regarding the professional opinions presented in this report. Please note that this study did not include an evaluation of geotechnical conditions or potential geologic hazards. In addition, it should be noted that this Phase I ESA does not include analysis of the following: asbestos-containing materials, methane gas, radon, lead-based paint, lead in drinking water, wetlands, regulatory compliance, cultural and historic resources, industrial hygiene, health and safety, ecological resources, endangered species, indoor air quality, and high voltage power lines.

This document is intended to be used only in its entirety. No portion of the document, by itself, is designed to completely represent any aspect of the project described herein. Ninyo & Moore should be contacted if the reader requires any additional information or has questions regarding the content, interpretations presented, or completeness of this document.

Our findings, opinions, and conclusions are based on an analysis of the observed site conditions and the referenced literature. It should be understood that the conditions of a site can change with time as a result of natural processes or the activities of man at the subject site or nearby sites. In addition, changes to the applicable laws, regulations, codes, and standards of practice may occur due to government action or the broadening of knowledge. The findings

of this report may, therefore, be invalidated over time, in part or in whole, by changes over which Ninyo & Moore has no control. Ninyo & Moore cannot warrant or guarantee that not finding indicators of any particular hazardous material means that this particular hazardous material or any other hazardous materials do not exist on the site. Additional research, including invasive testing, can reduce the uncertainty, but no techniques now commonly employed can eliminate the uncertainty altogether.

1.5. User Reliance

This report, and the information, data, and the conclusions contained herein regarding the environmental condition of the site may be relied upon by the Industry Urban-Development Agency, the City of Industry (the "City") and their successors, and their respective program managers, attorneys, consultants, and appraisers of the site, as well as the designed developer of the site, and may be submitted and relied upon by: 1) the Regional Water Quality Control Board, Los Angeles Region (RWQCB), 2) the EPA, 3) the County of Los Angeles, 4) the City, 5) the Department of Toxic Substances Control (DTSC), and 6) other state, federal, and local governmental agencies and entities, as part of their evaluation of the risk associated with the development or use of the site, and for the purpose of assessing the environmental condition of the site, issuing permits, licenses, and other authorizations to develop the site, and determining whether further environmental review or study is necessary, and that the Industry Urban-Development Agency, the City and Richards Watson & Gershon, and, ultimately, the designed developer of the site can conduct construction and related activities on and develop the site.

2. GENERAL SITE CHARACTERISTICS

The following sections describe the location and the current uses of the site. The uses of adjacent properties are also described.

2.1. Location and Legal Description

The site is located on the south side of Nelson Avenue, adjacent to the east side of Puente Creek in the City of Industry, Los Angeles County, California (Figure 2). The site has been assigned the Los Angeles Tax Assessors Parcel Number (APNs) 8208-011-028. A copy of the Tax Assessors map is included in Appendix A.

The current address for the site is 15000 Nelson Avenue. During our assessment, it was discovered that the adjacent parcel to the southeast was formerly a part of the site (referred to herein as the larger property). Subsequently, three additional historical addresses were discovered, making regulatory agency file requests and reviews prolonged. Possible historical addresses for the larger property included 15002, 15006, and 15010 Nelson Avenue. This adjacent property currently has addresses of 15010 Nelson Avenue. As presented herein, regulatory agency file requests were made using all possible historical and current addresses.

In general, the site is bounded by the Puente Creek to the north and northwest; Nelson Avenue to the north-northeast; Union Pacific railroad tracks to the south-southwest; and the Scully trucking facility and American Brass and Iron (ABI) foundry to the east and southeast (Figure 2). The site boundary information was obtained during a site reconnaissance by Ninyo & Moore and information provided by Richards Watson & Gershon.

2.2. Current Title Information

Ninyo & Moore was provided a Preliminary Title report for the site. Based on our review, the property owner is The Dooley Family Irrevocable Trust.

2.3. Adjacent Properties

In general, the site vicinity is occupied by commercial, manufacturing, and retail businesses as well as a residential area (Figure 2). Commercial and retail businesses are located south and southwest of the site beyond the railroad tracks (including a restaurant and car dealership). Manufacturing and commercial businesses are located south and southeast of the site and include Scully Transportation and ABI Foundry. ABI apparently uses the adjacent prop-

erty for storage purposes only. Beyond Puente Creek are several commercial businesses. North of Nelson Avenue is a residential area. No 55-gallon drums, aboveground storage tanks (ASTs), or possible hazardous materials or wastes were noted being stored by these off-site facilities along the property line with the site, with the exception of Scully Transportation. A fuel dispenser was noted on the northern portion of the property occupied by Scully Transportation (Figure 2). Groundwater monitoring wells or other remedial equipment was not observed on the facility.

2.4. Site Description and Current Site Uses/Operations

The following paragraphs present a description of the structures present at the site, the tenants currently occupying the site, if any, the activities being conducted on-site, the heating and cooling systems utilized in the site building, the sewage disposal system, and the potable water provider for the site.

2.4.1. Site Description

The site is an irregular-shaped parcel that comprises approximately 6.18-acres (Figure 2). The site contains four buildings (office building, miscellaneous storage building, central shop building, and rear storage building) totaling approximately 40,000 square feet in area.

The office building is in the northeastern portion of the site and a small portion of this building extends off-site onto the adjacent parcel to the southeast (15010 Nelson Avenue). The two portions of this building are separated by a firewall. The portion of the office building located on the site is approximately 3,225 square feet. The office building was constructed on a concrete pad with wood frame construction, wood exterior walls, and composition roof.

The miscellaneous storage building is in the northeastern portion of the site. The miscellaneous storage building is approximately 1,200 square feet. The miscellaneous storage

building was constructed on a concrete pad with wood frame construction, hardboard exterior walls, and tar-and-gravel roof.

Two metal storage buildings were in the northeastern portion of the site. The metal storage buildings were empty and were previously unused by Vascor.

The central shop building is in the central portion of the site and is approximately 17,840 square feet. The central shop building was constructed on a concrete pad with wood frame construction, corrugated metal exterior walls, and corrugated metal roof. This building contains a small shop office, storage room, and warehouse area.

The rear storage building is in the southeastern portion of the site and is approximately 17,760 square feet. The rear storage building was constructed on a concrete pad with wood frame construction, wood exterior walls, and corrugated metal roof. This building contains approximately 5,000 square feet of office space (including a mezzanine level) and a warehouse area. The remaining portions of the site are asphalt paved parking lot.

2.4.2. Occupants

At the time of the site reconnaissance, the site was occupied by Vascor. Vascor uses the site to add accessories to new tractor trailer trucks.

2.4.3. Heating and Cooling Systems

Heating and cooling systems are fueled by natural gas and electricity. Natural gas is provided by The Southern California Gas Company, and electricity is provided by Southern California Edison Company (SCE).

2.4.4. Sewage Disposal/Septic Systems

The site buildings are connected to septic systems. According to Mr. Dave Strohman of Vascor, he was unsure of the number or locations of septic systems at the site. The sewer pipes beneath the office building had broken and they were in the process of repairing the pipes and attempting to locate the septic system.

2.4.5. Potable Water

Potable water is provided to the site by the Suburban Water Company.

3. SITE RECONNAISSANCE

On December 1, 2006, Ms. Krista Brodersen of Ninyo & Moore conducted a site reconnaissance. The reconnaissance involved a walking tour of the site and visual observations of adjoining properties. Ninyo & Moore was accompanied by Mr. Dave Strohman, operations manager for Vascor. Selected photographs taken during the site reconnaissance are included in Appendix B.

3.1. Site Uses

During the site reconnaissance, the site was occupied by Vascor. Vascor uses the site to add accessories to new tractor trailer trucks. These activities include welding and assembly of truck parts. No painting or maintenance is currently being conducted at the site.

The office building was utilized but the metal storage trailers and the miscellaneous storage building were empty and unused. The rear storage building was used to store truck parts. The office portion of this building was not used. The central shop building was used for adding accessories (bumpers, mirrors, shock absorbers, etc.) to new tractor trailer trucks. No repair or service of the vehicles occurs on site.

3.2. Physical Limitations

Physical limitations were not encountered during the site reconnaissance.

3.3. Use and Storage of Hazardous Substances and Petroleum Products

Evidence of on-site chemical storage was not observed during our site reconnaissance, other than 5-gallon cans of gasoline. Several 5-gallon containers of gasoline were observed on the central shop building floor. The containers are reportedly filled off-site on an as-needed basis. Mr. Strohman indicated there was not more than a total of 55-gallons of gasoline stored containers at the site at a time.

3.4. Storage and Disposal of Hazardous Wastes

No storage or disposal of hazardous wastes was noted at the site.

3.5. Unidentified Substance Containers

No unidentified substance containers were observed at site during the site reconnaissance.

3.6. Aboveground and Underground Storage Tanks

No ASTs or evidence of USTs were noted at the site.

3.7. Evidence of Releases

Evidence of chemical releases on site (i.e., odors, stressed vegetation, stains, leaks, pools of liquids, and spills) was not observed during the site reconnaissance.

3.8. Polychlorinated Biphenyls (PCBs)

Electrical transformers can be a source of polychlorinated biphenyl (PCB) containing oils. One pad-mounted transformer was observed immediately south of the central shop building. The transformer was labeled as being owned by SCE. No leaks or stains indicating a release were noted on the pavement beneath the transformer. Based on this information, this feature would not be considered an environmental concern to the site.

3.9. Suspect Asbestos-Containing Materials (ACMs) and Lead-Based Paints (LBP)

Based on the age of the on-site buildings (pre-1980), asbestos-containing materials (ACMs) and lead-based paint (LBP) are likely present. These materials appeared in good condition and no immediate mitigation would be warranted.

3.10. Other Hazardous Building Materials and Mold

Other hazardous building materials and/or evidence of mold were not observed within the site buildings during the site reconnaissance.

3.11. Wastewater Systems

Wastewater systems, such as sumps, pits, and floor drains were not observed on the site at the time of the site reconnaissance. A clarifier and floor drain that had been filled with concrete was observed on the southwestern corner of the central shop building. A bermed area, also located in this area, was suspected to be formerly used as the truck washing area. As presented herein, a former tenant used the site to wash tracker trailer trucks.

3.12. Storm Water Systems

No storm water systems were noted at the site.

3.13. Wells

Wells, such as water supply wells and groundwater monitoring wells, were not observed at the site.

3.14. Other On-Site or Off-Site Potential Environmental Issues

No other potential on- or off-site environmental concerns were noted at the site or in the site vicinity.

4. HISTORICAL LAND USE

Ninyo & Moore conducted a historical record search for both the site and surrounding areas. This included a review of one or more of the following sources that were found to be both reasonably ascertainable and useful for the purposes of this Phase I ESA: historical aerial photographs, historical fire insurance maps, historical city directories, building permits and plans, topographic maps, property tax records, zoning/land use records, or review of prior environmental assessment reports regarding the site.

4.1. Summary of Historical Land Use of the Property

The site was historically part of a larger property that included the property immediately southeast of the site (referred to herein as the larger property). The larger property was used as a diary from at least 1928 through approximately 1961, although the site appeared on historical aerial photographs to have been used for agricultural purposes during this time. During this time, a small farmhouse was noted in the northeastern corner of the site. In 1961, the larger property was developed as a lumberyard that included several buildings on the site and adjacent parcel; including the current on-site buildings referred to herein as the office building, possibly the miscellaneous storage building, and the central shop building. The existing rear storage building apparently was constructed in later years, sometime between 1977 and 1990. The lumberyard operated until 1988, when the site was separated from the adjacent property. From 1989 to approximately 2004, the site was occupied by tractor trailer repair and service companies. From 2004 to the date of this report, the site has been occupied by Vascor. Vascor uses the site to add accessories to new tractor trailer trucks; which includes welding and assembly only.

4.2. Summary of Historical Land Use of Adjoining Properties

The site vicinity has been used for agricultural purposes, vacant land, or as a dairy from at least 1928 through the late 1960s. An increase in commercially property use was noted in the 1970s.

4.3. Historical Aerial Photographs

Historical aerial photographs for selected years 1928, 1938, 1952, 1968, 1977, 1990, 1994, and 2002 were obtained from Environmental Data Resources, Inc. (EDR), of Milford, Connecticut. The following presents a summary of our review.

1928, 1938, and 1952 – The site and site vicinity were shown to be used for agricultural purposes. A small farmhouse was noted in the northeastern portion of the site along Nelson Avenue. Valley Boulevard and the Union Pacific railroad tracks were shown to the south and

southwest of the site. The unlined Puente Creek was shown bordering the site to the north and northwest. The site vicinity was mainly used for agricultural purposes.

1968 and 1977 – The site appeared to be developed with a lumberyard and was occupied by several buildings; including the office building, possibly the miscellaneous storage building and the central shop building. The lumberyard appeared to also occupy the adjacent parcel to the southeast (15010 Nelson Avenue). Two small buildings were also noted in the southern portion of the site. Piles of lumber were throughout the site. To the south and southeast of the site were a parking lot and several small buildings. North and northwest of the site was the Puente Creek, which had been lined with concrete. Beyond the creek was a dairy. Nelson Avenue was north and northeast of the site, beyond which was a residential area.

1990, 1994, and 2002 – The site and site vicinity appeared similar to that noted during our site reconnaissance.

4.4. Building Permits

Ninyo & Moore reviewed building permits for the site at the Los Angeles County Building Department, which has jurisdiction to issue building permits for properties in the City of Industry. Many miscellaneous building permits were reviewed for the site. Some of the important information obtained from the permits included the following:

- **July 1951** – A permit was issued for a new garage at 15010 Nelson Avenue. The permit noted a dairy was established at the address prior to 1936.
- **March 1961** – A permit was issued to Bodo Land Company at 15000 and 15010 Nelson Avenue to install a 6-foot by 15-foot gasoline UST. The tank location was shown on a hand drawn sketch approximately 50 feet southeast of the office building. This location would have placed to tank on the adjacent property.
- **November 1961** – A permit was approved for the construction of a 2,160 square foot building at 15010 Nelson Avenue to be used for "lumber mill sheds, lumber storage, and wood working."
- **November 1961**– A permit was approved for the 15000 and 15010 Nelson Avenue addresses to convert a vacant home into a "mill office" by Dooley Lumber.

- **November 1985** – A permit was issued to Dooley Lumber at the 15000 Nelson Avenue to install a diesel UST. A map was not included with the permit. A note on the permit indicated it expired in May 1986.

- **June 1988** – A permit was issued to the 15000 Nelson Avenue address to remove "small frame house bldg #4."

- **December 1988** – A permit was issued to the 15000 Nelson Avenue address to install a 1,040 square foot "pre-fab spray booth" in an existing warehouse.

- **1988** – Permits were issued to 15000 Nelson Avenue address to remove a storage shed and a milling shed.

- Permits dating from the 1980s indicated the site was occupied by tractor trailer sales.

4.5. Fire Insurance Rate Maps

Ninyo & Moore requested fire insurance rate maps for the site and surrounding properties from EDR. According to EDR, no coverage in the site area was available.

4.6. City Directories

Ninyo & Moore reviewed select historical city directories for the years 1959 through 2005 at the Haines Criss-Cross Directory in Fullerton, California, from Sherman Library in Corona del Mar, California, and from EDR. A range of addresses along Nelson Avenue that would include the site and adjacent properties were searched.

Table 1 – Criss-Cross Directory Summary

Year	Address	Listing
1959	14914 Nelson Avenue	No Listing
	14938 Nelson Avenue	No Listing
	14940 Nelson Avenue	No Listing
	15000 Nelson Avenue	**No Listing**
	15001 Nelson Avenue	No Listing
	15002 Nelson Avenue	**No Listing**
	15003 Nelson Avenue	No Listing
	15005 Nelson Avenue	No Listing
	15006 Nelson Avenue	**No Listing**
	15007 Nelson Avenue	No Listing
	15010 Nelson Avenue	**No Listing**
	15011 Nelson Avenue	No Listing
	15015 Nelson Avenue	Residential
	15046 Nelson Avenue	No Listing
	15100 Nelson Avenue	M/A Steel
1961	14914 Nelson Avenue	No Listing
	14938 Nelson Avenue	No Listing
	14940 Nelson Avenue	No Listing
	15000 Nelson Avenue	**Dooley Lumber Company** **Cent Milling Lumber**
	15001 Nelson Avenue	No Listing
	15002 Nelson Avenue	**No Listing**
	15003 Nelson Avenue	No Listing
	15005 Nelson Avenue	No Listing
	15006 Nelson Avenue	**No Listing**
	15007 Nelson Avenue	No Listing
	15010 Nelson Avenue	**No Listing**
	15011 Nelson Avenue	No Listing
	15015 Nelson Avenue	Residential
	15046 Nelson Avenue	No Listing
	15100 Nelson Avenue	M/A Steel

Table 1 – Criss-Cross Directory Summary

Year	Address	Listing
1965	14914 Nelson Avenue	No Listing
	14938 Nelson Avenue	No Listing
	14940 Nelson Avenue	No Listing
	15000 Nelson Avenue	**Dooley Lumber Company**
	15001 Nelson Avenue	No Listing
	15002 Nelson Avenue	**LACO Lumber**
	15003 Nelson Avenue	No Listing
	15005 Nelson Avenue	No Listing
	15006 Nelson Avenue	**No Listing**
	15007 Nelson Avenue	No Listing
	15010 Nelson Avenue	**No Listing**
	15011 Nelson Avenue	Residential
	15015 Nelson Avenue	Residential
	15046 Nelson Avenue	No Listing
	15100 Nelson Avenue	Techalloy Company, Inc.
1969	14914 Nelson Avenue	No Listing
	14938 Nelson Avenue	No Listing
	14940 Nelson Avenue	No Listing
	15000 Nelson Avenue	**Dooley Lumber Company**
	15001 Nelson Avenue	No Listing
	15002 Nelson Avenue	**M Lumber Company**
	15003 Nelson Avenue	No Listing
	15005 Nelson Avenue	No Listing
	15006 Nelson Avenue	**MPC Construction** **Power City Construction**
	15007 Nelson Avenue	No Listing
	15010 Nelson Avenue	**No Listing**
	15011 Nelson Avenue	Residential
	15015 Nelson Avenue	Residential
	15046 Nelson Avenue	No Listing
	15100 Nelson Avenue	Techalloy Company, Inc.

Table 1 – Criss-Cross Directory Summary

Year	Address	Listing
1975	14914 Nelson Avenue	No Listing
	14938 Nelson Avenue	No Listing
	14940 Nelson Avenue	No Listing
	15000 Nelson Avenue	**Dooley Redwood Lumber**
	15001 Nelson Avenue	No Listing
	15002 Nelson Avenue	**M & M Lumber Company**
	15003 Nelson Avenue	No Listing
	15005 Nelson Avenue	No Listing
	15006 Nelson Avenue	**Anderson G Trucking**
		Herman Trucking
	15007 Nelson Avenue	Residential
	15010 Nelson Avenue	**No Listing**
	15011 Nelson Avenue	Residential
	15015 Nelson Avenue	Residential
	15046 Nelson Avenue	No Listing
	15100 Nelson Avenue	Techalloy Company, Inc.
1980	14914 Nelson Avenue	California Canvas Products
		Collins Warren Company
	14938 Nelson Avenue	No Listing
	14940 Nelson Avenue	Nursery Labels
	15000 Nelson Avenue	**Bo Do Land Company**
		Dooley Forest Company
		Dooley Lumber Company
		Dooley Redwood Lumber
	15001 Nelson Avenue	Residential
	15002 Nelson Avenue	**M & M Lumber Company**
		Monger & Matheson Lumber
	15003 Nelson Avenue	No Listing
	15005 Nelson Avenue	Residential
	15006 Nelson Avenue	**Nobel Transport, Inc.**
		BF Walker, Inc.
	15007 Nelson Avenue	XXXX
	15010 Nelson Avenue	**No Listing**
	15011 Nelson Avenue	XXXX
	15015 Nelson Avenue	No Listing
	15046 Nelson Avenue	No Listing
	15100 Nelson Avenue	Techalloy Inc.

Table 1 – Criss-Cross Directory Summary

Year	Address	Listing
1985	14914 Nelson Avenue	Multi Prod International
	14938 Nelson Avenue	No Listing
	14940 Nelson Avenue	Nursery Labels
	15000 Nelson Avenue	**Bo Do Land Company**
		Dooley Forest Company
		Dooley Lumber Company
		Dooley Redwood Lumber
	15001 Nelson Avenue	XXXX
	15002 Nelson Avenue	**M & M Lumber Company**
		Monger & Matheson Lumber
	15003 Nelson Avenue	No Listing
	15005 Nelson Avenue	XXXX
	15006 Nelson Avenue	**Guthmiller Inc.**
		Mammoth of California
	15007 Nelson Avenue	XXXX
	15010 Nelson Avenue	**No Listing**
	15011 Nelson Avenue	XXXX
	15015 Nelson Avenue	XXXX
	15046 Nelson Avenue	XXXX
	15100 Nelson Avenue	Techalloy Inc.
1989	14914 Nelson Avenue	Hi Speed Auto
	14938 Nelson Avenue	No Listing
	14940 Nelson Avenue	Nursery Labels
	15000 Nelson Avenue	**Edna, Inc.**
		LA Great Dane, Inc.
	15001 Nelson Avenue	XXXX
	15002 Nelson Avenue	**XXXX**
	15003 Nelson Avenue	No Listing
	15005 Nelson Avenue	Residential
	15006 Nelson Avenue	**XXXX**
	15007 Nelson Avenue	XXXX
	15010 Nelson Avenue	**No Listing**
	15011 Nelson Avenue	XXXX
	15015 Nelson Avenue	No Listing
	15046 Nelson Avenue	Watts Masonry
	15100 Nelson Avenue	Brough Industries
		T&T Sales

Table 1 – Criss-Cross Directory Summary

Year	Address	Listing
1994	14914 Nelson Avenue	Hi Speed Auto
	14938 Nelson Avenue	No Listing
	14940 Nelson Avenue	Nursery Labels
		Master TAGNLC
	15000 Nelson Avenue	**Great Dane Trailers**
	15001 Nelson Avenue	Residential
	15002 Nelson Avenue	**XXXX**
	15003 Nelson Avenue	No Listing
	15005 Nelson Avenue	Residential
	15006 Nelson Avenue	**American Brass & Iron**
	15007 Nelson Avenue	XXXX
	15010 Nelson Avenue	**No Listing**
	15011 Nelson Avenue	XXXX
	15015 Nelson Avenue	No Listing
	15046 Nelson Avenue	Office Building
	15100 Nelson Avenue	XXXX
2000	14914 Nelson Avenue	Tongshan International
	14938 Nelson Avenue	PGI Inc.
	14940 Nelson Avenue	XXXX
	15000 Nelson Avenue	**Utility Trailer Sales**
	15001 Nelson Avenue	Residential
	15002 Nelson Avenue	**XXXX**
	15003 Nelson Avenue	Residential
	15005 Nelson Avenue	Residential
	15006 Nelson Avenue	**American Brass & Iron**
		UPS Truck Leasing
	15007 Nelson Avenue	Residential
	15010 Nelson Avenue	**No Listing**
	15011 Nelson Avenue	Residential
	15015 Nelson Avenue	Residential
	15046 Nelson Avenue	Office Building
	15100 Nelson Avenue	Tioga Johnson Fence Company
		LA Signal Company

Table 1 – Criss-Cross Directory Summary

Year	Address	Listing
2005	14914 Nelson Avenue	Not Available
	14938 Nelson Avenue	Not Available
	14940 Nelson Avenue	Not Available
	15000 Nelson Avenue	**Utility Trailer Sales**
		Vascor Limited
	15001 Nelson Avenue	Residential
	15002 Nelson Avenue	**No Listing**
	15003 Nelson Avenue	No Listing
	15005 Nelson Avenue	Residential
	15006 Nelson Avenue	**American Brass & Iron Foundry**
		Scully Distribution Service, Inc.
		Scully National Lease
		Scully Transportation
	15007 Nelson Avenue	Residential
	15010 Nelson Avenue	**No Listing**
	15011 Nelson Avenue	No Listing
	15015 Nelson Avenue	Residential
	15046 Nelson Avenue	Office Building
	15100 Nelson Avenue	Tioga Johnson Fence Company
		LA Signal Company

Note:
Site addresses in bold and italics.
XXXX – indicates address was not included in the city directory.
Not Listed – indicates the address was included in the directory, but no occupant was listed.
Not Available – information was not readily available.

The site addresses along Nelson Avenue were not listed in the selected city directories reviewed until 1961, when the Dooley Lumber Company and other businesses were noted. The historic site address of 15002 Nelson Avenue appeared to have been no longer used in the late 1980s. The historic site address of 15006 Nelson Avenue appeared to have been assigned to the adjacent property in the 1970s. The historic address of 15010 Nelson Avenue did not have any listing in the city directories reviewed.

4.7. Oil and Gas Maps

According to the Regional Wildcat Map W1-5, supplied by the State of California, Department of Conservation, Division of Oil, Gas, and Geothermal Resources (DOGGR), there are

no active or abandoned oil or natural gas wells on or within 1 mile of the site. The site does not lie within an active oil field.

4.8. Land Title Records

Historical land title records were not provided for review.

4.9. Historical Topographic Maps

Historical topographic maps for the subject and surrounding area were requested and provided by EDR and included maps dated 1912, 1924, 1927, 1946, 1953, 1966, 1972, and 1981. The site appeared to be unoccupied in the earlier maps. In the 1966 and 1972 maps, four buildings were shown in the northern portion of the site and three building were in the southern portion of the site. The 1981 map was similar to the 1972 map with the addition of the central shop building.

4.10. Property Tax Records

Ninyo & Moore was provided a preliminary title report for the site from Richards Watson & Gershon. Based on our review, no environmental concerns were noted.

4.11. Zoning/Land Use Records

According to the City of Industry Planning Department, the site is currently zoned as an industrial zone with commercial overlay.

4.12. Interviews

The following sections summarize the interviews conducted during this assessment.

4.12.1. Interview with Owner

No interviews were conducted with the site owner.

4.12.2. Interview with Site Manager

Ninyo & Moore interviewed Ms. Dave Strohman, operations manager for Vascor. According to Mr. Strohman, Vascor has occupied the site for approximately 2 years. Mr. Strohman indicated that with the exception of 5-gallon containers of gasoline at the site, there was no hazardous material storage or generation at the site. To the best of his knowledge, no USTs or ASTs have been used at the site.

4.12.3. Interviews with Occupant

As noted above in Section 4.12.2, representatives of the occupants of the site were interviewed.

4.12.4. Interviews with Local Government Officials

Some representatives with local government agencies were interviewed. Results of these interviews are presented throughout the report.

4.12.5. Interviews with Others

No other interviews were conducted during this Phase I ESA.

4.13. Previous Reports and Documents

Richards Watson & Gershon provided Ninyo & Moore with a number of environmental reports for the site and the following is a summary of these documents.

4.13.1. Environmental Site Investigation and Preliminary Remedial Action report, Edna Incorporated at 15010 East Nelson Street, Industry, California, dated July 20, 1988 by Western Environmental Services, Inc. (WES).

WES completed UST removal and sampling at the Edna facility. This facility, at 15010 East Nelson Street, was formerly part of the lumberyard that operated at the site. At the time of this report (1988), this facility was no longer a part of the site. A 5,000-gallon diesel UST, a 4,000-gallon diesel UST, a 3,500-gallon diesel UST, a 2,000-gallon waste

oil UST, and a dispenser island were removed from this off-site facility in April 1988. A map was included that showed the former location of the USTs. After the removal, soil samples were collected and analyzed for total petroleum hydrocarbons (TPH) from beneath the USTs and dispenser island. Elevated concentrations of TPH were found in soils beneath two of the diesel USTs and the dispenser island. Based on these analytical results, three soil borings were advanced in the vicinity of the highest TPH concentrations to a depth of 45 feet bgs to define the extent of impact. Elevated concentrations of TPH were not reported and WES concluded the hydrocarbon contamination was limited to vicinity of the UST and dispenser excavations. Approximately 75 cubic yards of soil from the vicinity of the UST and dispenser island were excavated spread out on asphalt at the facility to aerate. The report concluded that the UST excavation should be backfilled and the impacted soils aerating on the property should be managed following the designated protocol.

4.13.2. Groundwater Discovery Well Installation and Sampling, 15006 Nelson Avenue, City of Industry, California, March 20, 1989 by WES.

WES completed a well installation at the facility in 1989. At the time of this report (1989), this facility was no longer a part of the site. According to the background section of the WES report, the impacted soil that was aerating at the facility as part of the previous UST investigation had been removed from the facility and disposed. One 4-inch groundwater monitoring well was installed at the facility in the approximately location of three of the former USTs to a depth of approximately 85 feet bgs. Groundwater was encountered at approximately 65 feet bgs. The groundwater monitoring well was developed and sampled for TPH and volatile organic compounds (VOCs). The analysis of the soil samples collected during the installation indicated low concentrations of VOCs and no detectable TPH. The groundwater sample reportedly contained low concentrations of TPH and VOCs.

4.13.3. First Quarter 1993 Groundwater Sampling and Monitoring at 15006 Nelson Avenue, City of Industry, California, dated June 30, 1993 by AeroVironment, Inc. (AeroVironment)

AeroVironment purged and sampled the off-site groundwater monitoring well at this facility in April 1993. The groundwater sample was analyzed for TPH as diesel (TPHd) and VOCs. The report concluded that TPHd and VOCs were not found in the groundwater sample above the analytical reporting limits.

4.13.4. Second Quarter 1993 Groundwater Sampling and Monitoring at 15006 Nelson Avenue, City of Industry, California, dated July 30, 1993 by AeroVironment.

AeroVironment purged and sampled the groundwater monitoring well at the facility in June 1993. The groundwater sample was analyzed for TPHd and VOCs. The report concluded that TPHd and VOCs were not found in the groundwater sample above the analytical reporting limits.

4.13.5. Third Quarter 1993 Groundwater Sampling and Monitoring at 15006 Nelson Avenue, City of Industry, California, dated October 14, 1993 by AeroVironment.

AeroVironment purged and sampled the groundwater monitoring well at the facility in September 1993. The groundwater sample was analyzed for TPHd and VOCs. TPHd and VOCs were not found in the groundwater sample above the analytical reporting limits. A request was subsequently made to the Regional Water Quality Control Board, Los Angeles Region (RWQCB) to abandon the well.

4.13.6. Preliminary Historical Review and Site Reconnaissance of Assessor's Parcel No. 8208011028, City of Industry, County of Los Angeles, California, dated May 31, 1994 by GeoScience Analytical, Inc. (GSA).

GSA completed a historical review and site reconnaissance in 1994. At the time of the report, the site was occupied by two large buildings in the center and rear of the site and

two small buildings in the northeast corner of the site. The large building in the center of the site was reportedly used to rebuild, repair, and wash truck trailers. The rear building reportedly contained offices, warehouse, and a spray booth. The two small buildings were reportedly used for storage. The remaining areas of the site were covered with asphalt. The site was reportedly occupied by Great Dane Trailers.

Records were reportedly not found for the site (15000 Nelson Avenue) from the RWQCB, California Department of Health Services, Los Angeles County Agricultural Commission, Los Angeles County Department of Health Services, California Division of Oil and Gas, and the Los Angeles County Department of Public Works. The County of Los Angeles Fire Department had a list of hazardous materials stored on the site that included argon, propane, mineral spirits solvent, paint, oxygen, liquid carbon dioxide.

Historical aerial photographs were reviewed and the report indicated no evidence of potential hazardous materials, waste storage, use or disposal was found.

Four clarifiers were reportedly at the site. The clarifiers contained solids and "washed of oils." The clarifiers were reportedly pumped out regularly by an outside vendor and disposed of off-site. However, evidence has not been found by Ninyo & Moore that indicated more than one clarifier was present on the site. Chemical storage at the site was reportedly confined to a storage trailer (location was not identified). Staining or degraded asphalt was not noted beneath the trailer. Additionally, a pile of used brake pads was observed near the central building.

The report concluded that even though there was no evidence of radon or asbestos at the site, radon measurements could be made in the first floor of the offices and asbestos sampling of the site buildings and used brake pads could be conducted. Additionally, the report indicates there was a potential for off-site subsurface contamination and the RWQCB should be contacted for updates.

4.13.7. Letter to RWQCB from the County of Los Angeles Department of Public Works regarding 15006 Nelson Avenue, Industry, California, dated July 28, 1994.

The County of Los Angeles Department of Public Works (LADPW) recommended closure for the off-site property to the RWQCB regarding the four USTs that were removed in 1988. The letter included a Case Closure Summary for the facility which indicated the TPH in soil at the facility had reduced from 5,400 parts per million (ppm) to 421 ppm. Additionally, benzene in groundwater had reduced from 0.0065 ppm to no detectable concentrations.

4.13.8. UST Case Closure Letter, 15006 Nelson Avenue, Industry, California, dated September 15, 1994 by the LADPW.

The LADPW issued a letter indicating the investigation at the facility was complete and no further action was required.

4.13.9. Well Abandonment Report for: 15006 Nelson Street, City of Industry, California, dated September 22, 1995 by Enviropro, Inc. (Enviropro).

Enviropro abandoned the groundwater monitoring well at the facility on August 1995. The top 5 feet of well casing was drilled out and the remaining hole was pressure grouted with bentonite grout.

4.13.10. Environmental Exit Inspection, Great Dane Trailers, Inc., 15000 East Nelson Avenue, City of Industry, California, dated July 29, 1998 by Versar, Inc. (Versar).

Versar documented the environmental conditions of the site at the time Great Dane Trailers ceased to occupy the site and updated a Phase I ESA conducted at the site in 1996 by Clayton Environmental Consultants (Clayton). The report indicated the site was a lumber yard that was constructed in approximately 1961. Great Dane Trailers reportedly occupied the site from 1988 to July 1998. As part of vacating the site, Great Dane was removing hazardous materials, hazardous wastes, hazardous material storage

trailers, demolition of spray paint booth, and filling the clarifier and floor drain with cement. The following hazardous materials were reported in the Clayton 1996 Phase I ESA: batteries, paint, waste gear oil, waste solvent, solvent, welding gases, gear oil, hydraulic oil, and spray paint. There was no documentation by Clayton as to whether the "solvents" described in their report were chlorinated-based. During Versar's site reconnaissance, there were no hazardous materials on the site. Minor oil stains were observed "throughout the perimeter paved areas, as well as in the area of the two air compressors located next to the truck wash area." A clarifier was reportedly connected to a floor drain in the truck washing area on the northwestern side of the central shop building. The clarifier was reportedly cleaned, capped, and was scheduled to be filled with concrete. The contents of the clarifier were reportedly sampled, prior to removal. However, the report does not indicate soil sampling was conducted in the vicinity of the clarifier.

An approximately 3,500-gallon gasoline UST was reportedly installed approximately 30-feet east of the service building in 1960. The UST was reportedly not used by Great Dane Trailers, but was however, reportedly still on the site. The Clayton 1996 Phase I ESA recommended soil sampling in the vicinity of the UST but the 1998 Versar report indicated evidence was not found that this work had been completed.

The report concluded the following: hazardous materials and wastes had been properly removed from the site; a floor drain and associated clarifier had been cleaned and filled with concrete; three water softener ASTs had been removed; a spray paint booth had been removed; a 1,000-gallon propane AST and two air compressors were to remain on the site; a 3,500-gallon UST installed in 1960 that was unused by Great Dane Trailers was on the site; and suspect ACMs on the site appeared in good condition.

4.13.11. Phase I Environmental Site Assessment, Located at 15000 East Nelson Avenue, City of Industry, California, by Centec Engineering (Centec) dated January 19, 2004

Centec completed a Phase I ESA for the site in 2004. Based on the results of the Phase I ESA, Centec concluded that the site and adjacent parcel to the southeast were occupied by a dairy or feed lot from sometime prior to 1936 to 1960. The site and adjacent parcel to the southeast was developed with a lumberyard in 1960. The southeastern portion of the site (adjacent property addressed as 15006 and 15010 Nelson Avenue) was sold in 1988. Great Dane Trucking, a truck and trailer repair station, reportedly occupied the site from 1988 to 1993. However, the Preliminary Historical Review and Site Reconnaissance dated May 31, 1994 by GSA indicated Great Dane Trailers occupied the site in 1994. Additionally, the Environmental Exit Inspection dated July 29, 1998 by Versar indicated Great Dane Trucking exited at the site in 1998. From 1993 to the date of the report, the site was reportedly occupied by Pacific Motor Trucking (PMT).

PMT used the site to repair truck and car-carriers trailers. The office building, miscellaneous storage building, and rear storage building were used as designated. The central shop building was used to perform repairs and hazardous materials were stored in the east and west sides of the building. Hazardous materials stored included oil, antifreeze, grease, and paints. The west side of the building was a former truck wash, but the drain and associated clarifier had been filled with concrete. Housekeeping at the facility was noted as a "high priority." Centec did not explain what was meant by "high priority," but Ninyo & Moore assumes that these means that housekeeping practices were poor.

Centec reviewed Versar's 1998 Phase I ESA that indicated an approximately 3,500-gallon gasoline UST was reportedly installed east of the service building in 1960. Based on their review, Centec indicated the UST may have been installed on the adjacent parcel to the southeast of the site, which was formerly a part of the site. Additionally, Centec noted a permit was issued for the 15010 Nelson Avenue address to remove four USTs, which included a 3,500-gallon UST. Centec concluded the UST was most likely

installed and removed from the adjacent facility, but because of the ambiguity, efforts to locate the UST would be in order. Centec concluded there was a low risk of environmental impairment with the site. A recommendation was made to locate the 3,500-gallon UST.

5. PHYSICAL SETTING

The following sections include discussions of topographic, geologic, and hydrogeologic conditions in the vicinity of the site based upon our document review and our visual reconnaissance of the site and adjacent areas.

5.1. Site Topography

The site is generally flat with a gentle slope to the north to northwest. Based on the review of the United States Geological Survey (USGS) 7.5 Minute Series, Baldwin Park, California, Topographic Quadrangle Map, dated 1966 and photorevised in 1981, the site has an approximate elevation of 310 feet above mean sea level (MSL).

5.2. Geology

The site is located in the west-end of the Puente Valley, an east-west trending valley, bounded to the south by the Puente Hills and to the north by the San Jose Hills. The site is located at the base of the northern foothills of the Puente Hills.

The area is underlain by alluvial deposits of Quaternary age. The source area of these deposits is the local hills to the south and north. The deposits consist of clay to boulder size materials with sand and silt sizes predominating. The thickness of the alluvial deposits overlying bedrock is approximately 1,000 feet.

5.3. Site Hydrology

The following sections discuss the site hydrology in terms of both surface waters and groundwater.

5.3.1. Surface Waters

No natural surface water bodies, including ponds, streams, or other bodies of water, are present. The San Jose Creek is adjacent north and northwest of the site, and traverses in a northeast to southwest direction.

5.3.2. Groundwater

Based on the Groundwater Discovery Well Installation and Sampling report for the adjacent parcel by WES in 1989, groundwater in the monitoring well installed at that time encountered groundwater at approximately 65 feet bgs. Because only one well had been installed on this off-site property, the direction of groundwater flow could not be calculated. Based on our experience at properties within close proximity to the site (approximately 0.5-mile south of the site), groundwater is expected to flow in a west to northwest direction.

The site is located within the San Gabriel Valley Groundwater Basin. Portions of the San Gabriel Valley Groundwater Basin have been listed on the National Priority List (NPL), or Superfund Site. The site is located within the Puente Valley Operable Unit of the San Gabriel Valley Groundwater Basin. Portions of the Puente Valley Operable Unit are contaminated with VOCs, namely the chlorinated solvents trichloroethene (TCE) and tetrachloroethylene (PCE), which were historically used by the commercial and industrial facilities located in this area. Based on our review, surrounding facilities have been named as Potentially Responsible Parties (PRPs), and therefore, it is likely that groundwater beneath the site has been impacted with chlorinated solvents.

6. ENVIRONMENTAL DATABASE SEARCH

A computerized environmental information database search was performed by EDR on November 10, 2006. The EDR search included federal, state, and local databases. A summary of the environmental databases searched, their corresponding search radii, and number of noted sites of environmental concern is presented in Appendix D. In addition, a description of the assumptions and approach to the database search is provided in Appendix D. The review was conducted to

evaluate whether the site or properties within the vicinity of the site have been reported as having experienced significant unauthorized releases of hazardous substances or other events with potentially adverse environmental effects.

The database search identified surrounding properties of potential environmental concern on various databases. In addition, eleven unmapped properties were identified in the vicinity of the subject site. One of the facilities is adjacent east to the site and is discussed in Section 6.6. Based on the addresses provided for these facilities, the types of databases on which these properties are listed, and their distance from the site, there is a low likelihood that the environmental integrity of the site has been adversely affected by these off-site sources.

The following paragraphs describe the databases that contain noted properties of environmental concern and include a discussion of the regulatory status of the facilities and potential environmental impact to the subject site.

6.1. National Priorities List (NPL): Distance Searched – 1 mile

The NPL is the EPA's database of uncontrolled or abandoned hazardous waste properties identified for priority remedial actions under the Superfund program. This database includes proposed NPL listings.

The site is located within the San Gabriel Valley Groundwater Basin. Portions of the San Gabriel Valley Groundwater Basin have been listed on the NPL, or Superfund Site. The site is located within the Puente Valley Operable Unit of the San Gabriel Valley Groundwater Basin. Portions of the Puente Valley Operable Unit are contaminated with VOCs, namely the chlorinated solvents TCE and PCE, which were historically used by the commercial and industrial facilities located in this area. Based on our review, the site is not named as a potential responsible party (PRP), although, many properties in the surrounding site vicinity have been named, and therefore, it is likely that groundwater beneath the site has been impacted with chlorinated solvents.

6.2. Federal Proposed National Priorities List (NPL): Distance Searched – 1 mile

This database contains Proposed NPL properties under the Superfund program.

Neither the site nor properties located within a 1-mile radius from the site were listed on this database.

6.3. Federal Delisted National Priorities List (NPL): Distance Searched – 1 mile

This database contains delisted NPL properties under the Superfund program. The National Oil and Hazardous Substances Pollution Contingency Plan (NCP) establishes the criteria that the EPA uses to delete properties from the NPL. In accordance with 40 Code of Federal Regulations (CFR) 300.425. (e), properties may be deleted from the NPL where no further response is appropriate.

Neither the site nor properties located within a 1-mile radius from the site were listed on this database.

6.4. Federal NPL Recovery List: Distance Searched – Site

This list identifies properties that have liens filed against real property by the EPA in order to recover remediation action expenditures.

The site was not listed on this database.

6.5. Federal Comprehensive Environmental Response, Compensation and Liability Information System (CERCLIS) List: Distance Searched – 0.5 mile

The CERCLIS database contains properties which are either proposed or on the NPL and properties which are in the screening and assessment phase for possible inclusion on the NPL. This database also includes properties listed as No Further Remedial Action Planned (NFRAP).

The site was not listed. Brough Industries, Inc., located approximately 200 feet southeast of and potentially upgradient from the site was listed as on the CERCLIS database. The discovery for the facility was dated 1992 and a preliminary assessment was reportedly completed in 1993. Based on the preliminary assessment, the regulatory status was indicated as high priority. Further information was not provided. Ninyo & Moore has requested a regulatory file review at the EPA. To-date, no information has been obtained.

6.6. Federal Corrective Action Report (CORRACTS): Distance Searched – 1 mile

The EPA maintains this database of Resource Conservation and Recovery Act (RCRA) facilities that are undergoing corrective action. A corrective action order is issued when there has been a release of hazardous waste or constituents into the environment from a RCRA facility.

Neither the site nor properties located within a 1-mile radius from the site were listed on this database.

6.7. Federal Resource Conservation and Recovery Act (RCRA) Treatment, Storage, and Disposal (TSD) Facilities List: Distance Searched – 0.5 mile

The RCRA TSD database is a compilation by the EPA of facilities that report generation, storage, transportation, treatment, or disposal of hazardous waste.

Neither the site nor properties located within a 0.5-mile radius from the site were listed on this database.

6.8. Federal RCRA Generators List: Distance Searched – Site and Adjoining Properties

This list identifies sites that generate hazardous waste as defined by RCRA. Inclusion on these lists is for permitting purposes and is not indicative of a release.

A former tenant at the site was listed on this database as "The Truck Wash," a small quantity generator with no violations. Adjacent facilities included Scully Transportation at 15006 Nelson Avenue, located immediately southeast of the site, who was listed as a small quantity generator with no violations.

6.9. Federal Emergency Response Notification System (ERNS) – Site

The ERNS database contains information on reported releases of oil and hazardous substances.

The site was not listed on this database.

6.10. Federal Institutional Control/Engineering Control Registries: Distance Searched – 0.5 Mile

These lists identify properties with engineering and/or institutional controls. Engineering controls include various forms of caps, building foundations, liners, and treatment methods to create pathway elimination for regulated substances to enter environmental media or effect human health. Institutional controls include administrative measures, such as groundwater use restrictions, construction restrictions, property use restrictions, and post remediation care requirements intended to prevent exposure to contaminants remaining on the site. Deed restrictions are generally required as part of the institutional controls.

Neither the site nor properties located within a 0.5-mile radius from the site were listed on this database.

6.11. Federal Brownfield List: Distance Searched – 0.5 mile

The EPA Brownfield database, entitled Targeted Brownfield's Assessments (TBA), lists properties for which the EPA is providing funding and/or technical support for environmental assessments and investigations. The objective of the TBA is to promote cleanup and redevelopment of undesirable properties with environmental issues.

Neither the site nor properties located within a 0.5-mile radius from the site were listed on this database.

6.12. Federal Toxic Release Inventory Database (TRIS): Distance Searched – Site

The Community Right to Know Act (SARA Title III) required the EPA to establish this inventory of toxic chemical emissions from certain facilities.

The site was not listed on this database.

6.13. State Calsites Database (Calsites) or State-Equivalent CERCLIS: Distance Searched – 1 mile

The Calsites database, also known as the State-equivalent CERCLIS, is maintained by the Cal-EPA, DTSC. This database contains information on both known and potentially contaminated properties. Two-thirds of these properties have been classified, based on available information, as needing NFA by the DTSC. The remaining properties are in various stages of review and remediation to determine if a problem exists. These properties are presented by EDR on the Historical Cal-Sites database and the Envirostor databases.

Neither the site nor properties located within a 0.5-mile radius from the site were listed on this database.

6.14. State Solid Waste Landfill Sites (SWLF): Distance Searched – 0.5 mile

The SWLF database consists of open and closed solid waste disposal facilities and transfer stations. The data comes from the Integrated Waste Management Board's Solid Waste Information System (SWIS) and the State Water Resources Control Board's (SWRCB) Waste Management Unit Database (WMUD) database.

The site is not located on this database. One facility is listed within a 0.5-mile radius from the site was listed. The Department of Public Works at 14959 East Proctor Avenue, approximately 0.5-mile southwest of and crossgradient to the site, was listed as an "active,

limited volume transfer station that accepts "construction/demolition, mixed municipal" waste. Based on the distance and direction from the site, and type of facility, this facility would not be considered an environmental concern to the site.

6.15. State Index of Properties with Hazardous Waste – CORTESE List: Distance Searched – 0.5 mile

The CORTESE database is provided by Cal-EPA and is a state index that identifies potential and confirmed hazardous waste sites throughout California.

The site was not listed on this database. Eighteen facilities within a 0.5-mile radius from the site were listed. Seventeen of the listings were previously discussed in Section 6.16 and the other (designated as WIP-Benchmark Technology) is located approximately 0.45-mile south of and crossgradient from the site. Based on the distance, direction, and/or regulatory status of these facilities, these facilities would not be considered an environmental concern to the site.

6.16. State Leaking Underground Storage Tank (LUST) Lists: Distance Searched – 0.5 mile

The EDR database of LUST information system is obtained from by the SWRCB and the RWQCB. Ninyo & Moore also reviewed the SWRCB GeoTracker website.

The site was not listed on this database. Eighteen off-site facilities within a 0.5-mile radius of the site were listed on the LUST database. As previously discussed, one facility was located immediately southeast of the site (Edna Inc. at 15006 Nelson Avenue). As previously discussed, the USTs at this facility were removed and a no further action (NFA) letter was provided by the lead regulatory agency. Another close by facility, designated Techalloy Company, located approximately 200 feet southeast of and potentially upgradient from the site was listed. This facility was listed as a "closed case" with regulatory agencies.

Fourteen facilities were listed as closed cases. The last two facilities were located between 0.25- and 0.50-mile from the site in a downgradient and crossgradient direction. Based on the distance, direction, and/or regulatory status, these facilities would not be considered an environmental concern to the site.

6.17. State Underground Storage Tank (UST) and Aboveground Storage Tank (AST) Registration List: Distance Searched – Site and Adjoining Properties

UST and AST databases are provided by the SWRCB. Inclusion on these lists is for permitting purposes and is not indicative of a release.

Neither the site nor adjoining properties were listed on this database.

6.18. State Voluntary Cleanup Programs (VCPs): Distance Searched – 0.5 mile

The State VCP database lists low threat level properties with either confirmed or unconfirmed releases. Project proponents have requested that the DTSC oversee investigation and/or cleanup activities and have agreed to provide coverage for DTSC's costs.

Neither the site nor properties located within a 0.5-mile radius from the site were listed on this database.

6.19. Indian Reservations: Distance Searched – 1.0 mile

This list depicts Indian administered lands of the United States that have an area equal to or greater than 640 acres. No Indian Reservations were listed within a 1.0-mile radius from the site.

6.20. Tribal-Equivalent NPL: Distance Searched – 1.0 mile

Because no Indian Reservations were located within 1.0-mile from the site, no tribal-equivalent NPL properties are suspected to be located within the search radius.

6.21. Tribal-Equivalent CERCLIS: Distance Searched – 1 mile

Because no Indian Reservations were located within 1.0-mile from the site, no tribal-equivalent CERCLIS properties are suspected to be located within the search radius.

6.22. Tribal Landfill and/or Solid Waste Disposal Sites: Distance Searched – 1 mile

Because no Indian Reservations were located within 1.0-mile from the site, no tribal land-fills and/or solid water disposal sites are suspected to be located within the search radius.

6.23. Tribal Leaking Underground Storage Tank (LUST) List: Distance Searched – 1 mile

Because no Indian Reservations were located within 1.0 -mile from the site, no tribal-equivalent LUST cases are suspected to be located within the search radius.

6.24. Tribal Underground Storage Tank (UST) and Aboveground Storage Tank (AST) Registration List: Distance Searched – Site and Adjoining Properties

Because no Indian Reservations were located within 1.0-mile from the site, no registered USTs or ASTs are suspected to be located on the site or adjacent properties.

6.25. Tribal Institutional Control/Engineering Control Registries: Distance Searched – Site

Because no Indian Reservations were located within 1.0-mile from the site, no tribal institutional control or engineering control registries are suspected to be located at the site.

6.26. Tribal Voluntary Cleanup Programs (VCPs): Distance Searched – 1 mile

Because no Indian Reservations were located within 1.0-mile from the site, no tribal-equivalent VCP cases are suspected to be located within the search radius.

6.27. Tribal Brownfield List: Distance Searched - 1 mile

Because no Indian Reservations were located within 1.0-mile from the site, no tribal-equivalent Brownfield cases are suspected to be located within the search radius.

6.28. Other Non-ASTM Database: Distance Searched – Site

Additional databases are readily available, but are not required by ASTM or AAI. The site was not listed on these databases.

6.28.1. Hazardous Waste Information System (HAZNET)

The information presented in the HAZNET database is obtained from copies of hazardous waste manifests received by the DTSC. The HAZNET database reports names of facilities that have generated hazardous waste manifests.

According to EDR, the former site occupant known as "The Truck Wash" was listed on the HAZNET database. Waste disposed was listed as recycled "waste oil and mixed oil" and "unspecified solvent mixture waste." A date was not provided in the listing. Another former occupant, Pacific Motor Trucking Company, was also listed on the HAZNET database. Wastes disposed by Pacific Motor Trucking Company included recycled "other organic solids," "aqueous solution with less than 10% total organic residues," and "organic liquids with metals." A date was not provided in the listing.

6.28.2. Facility Index System Identification Program Summary Report (FINDS)

The FINDS database contains information obtained from other regulatory databases. The FINDS database is maintained by EPA.

The former occupant known as "The Truck Wash" was listed on the FINDS database. The FINDS listing for the site listed the National Emissions Inventory and RCRA Info databases, but no further information was provided.

6.28.3. California Waste Discharge System (CA WDS)

The CA WDS database is maintained by the SWRCB and lists facilities that discharge liquids under the Waste Discharge Requirements.

The former tenant known as Pacific Motor Trucking Company was listed as an "active" facility that treats or disposes of liquid or semisolid wastes.

6.28.4. California Hazardous Materials Incident Reporting Systems (CHMIRS)

The CHMIRS database contains information on reported hazardous material incidents (accidental releases or spills).

The listing indicated diesel was released from a truck into the storm drain in November 1997.

7. ENVIRONMENTAL RECORDS REVIEW

Based on the site reconnaissance, historical research, and environmental database review, information regarding the site was requested from local government agencies. Ninyo & Moore's inquiry included the historical and current site addresses. A summary of information obtained from the agencies contacted is presented below.

7.1. Los Angeles Department of Public Works (LADPW)

The LADPW is the lead agency for permitted USTs, LUST cases, and industrial wastewater discharge. According to the LADPW, files do not exist for the addresses of 15000, 15002, and 15006 Nelson Avenue. The 15010 Nelson Avenue address had files at the LADPW. All but one document included in the file was also provided by Richards Watson & Gershon. These documents are discussed in Section 4.11. The remaining document is summarized below.

Fourth Quarter 1992 Groundwater Sampling and Monitoring at 15006 Nelson Avenue, City of Industry, California, dated December 23, 1992 by AeroVironment. AeroVironment purged

and sampled the groundwater monitoring well at this off-site facility in November 1992. The groundwater sample was analyzed for TPH and VOCs. The report concluded that TPH and VOCs were not found in the groundwater sample above the analytical reporting limits.

7.2. South Coast Air Quality Management District (SCAQMD)

A request was submitted to the SCAQMD for information pertaining to the site. According to the SCAQMD, files were available for 15000 Nelson Avenue. No files were available for the remaining site addresses.

A Facility Equipment List Report was on file for "The Truck Wash" that had no listings under equipment. The report indicated the last inspection at the site was in 1991. A Facility Equipment List Report was on file for "LA Great Dane" that listed a "spray paint booth and solvent" that was permitted in 1988. The permit was listed as inactive.

7.3. Regional Water Quality Control Board, Los Angeles Region (RWQCB)

Ninyo & Moore requested information regarding the site from the RWQCB Spills, Leaks, Investigation and Cleanup (SLIC), LUST, and WIP divisions. No files were available at the LUST, SLIC, and WIP divisions regarding the site.

7.4. Department of Toxic Substances Control (DTSC)

Ninyo & Moore requested file information from the DTSC. According to the DTSC, no records are available for the site.

7.5. Los Angeles County Sanitation District (LACSD)

Ninyo & Moore requested file information regarding the site from the LACSD. No files exist for the site at the LACSD.

7.6. Los Angeles County Department of Health Services (DOHS)

Ninyo & Moore requested file information regarding the site from the DOHS. According to DOHS no records are available for the site.

8. FINDINGS, OPINIONS, AND CONCLUSIONS

Based upon the results of this Phase I ESA, the following findings, opinions, and conclusions are provided.

8.1. Findings and Opinions

The following presents a summary of findings and opinions associated with the Phase I ESA performed for the subject site, including known or suspect RECs, historical RECs, and de minimus environmental conditions (i.e., conditions that generally do not present a material risk of harm to public health or the environment).

- The site was historically part of a larger property that included the property immediately southeast of the site (referred to herein as the larger property). The larger property was used as a diary from at least 1928 through approximately 1961, although the site appeared on historical aerial photographs to have been used for agricultural purposes during this time. During this time, a small farmhouse was noted in the northeastern corner of the site. In 1961, the larger property was developed as a lumberyard that included several buildings on the site and adjacent parcel; including the current on-site buildings referred to herein as the office building, possibly the miscellaneous storage building, and the central shop building. The existing rear storage building apparently was constructed in later years, sometime between 1977 and 1990. The lumberyard operated until 1988, when the site was separated from the adjacent property. From 1989 to approximately 2004, the site was occupied by tractor trailer repair and service companies. From 2004 to the date of this report, the site has been occupied by Vascor. Vascor uses the site to add accessories to new tractor trailer trucks; which includes welding and assembly only.

- No environmental concerns were noted at the site during the time the property was used for agricultural purposes or by the lumberyard. During the time the site was used by the tractor trailer service and repair companies, operations included truck maintenance, truck body painting activities, and truck fueling and washing. Previous Phase I ESAs completed at the site during these activities reported a paint booth, a truck washing area with at least one and possibly up to four clarifiers and a floor drain, and a possible 3,500-gallon fuel UST. These reports also indicated poor housekeeping practices. These

features were located in and around the central shop building. During our assessment, the former truck washing area, floor drain, and one clarifier was noted. The floor drain and clarifier had been filled with concrete. No USTs were noted at the site. No information in agency files were noted that would indicate that any of these features were investigated by collecting and analyzing soil samples.

- Based on the age of the on-site buildings (pre-1980), suspect ACMs and LBP are likely present. No damaged or friable materials that would need immediate mitigation were noted at the site, and no peeling paint was observed. Many light ballasts and other potentially hazardous building materials were observed at the site. These features appeared in good condition and would not need immediate mitigation.

- The site is located within the San Gabriel Valley Groundwater Basin. Portions of the San Gabriel Valley Groundwater Basin have been listed on the NPL, or Superfund Site. The site is located within the Puente Valley Operable Unit of the San Gabriel Valley Groundwater Basin. Portions of the Puente Valley Operable Unit are contaminated with VOCs, namely the chlorinated solvents TCE and PCE, which were historically used by the commercial and industrial facilities located in this area. Based on our review, surrounding facilities have been named as PRPs, and therefore, it is likely that groundwater beneath the site has been impacted with chlorinated solvents. Although there has been no indication in regulatory files that chlorinated solvents have been used at the site, site activities such as truck washing may have utilized cleaning solvents. It has been our experience that degreasing activities associated with truck washing operation typically use petroleum-based solvents. However, chlorinated solvents are sometimes used. Based on this information, it is unknown whether the site has contributed to the regional groundwater issue.

- The Brough Industries, Inc. facility, located approximately 200 feet southeast of and upgradient from the site, was listed as an active CERCLIS facility with a high priority status. Ninyo & Moore has requested file information regarding this off-site facility with the EPA. To-date, no information has been received.

- Other than the regional groundwater issue and close by CERCLIS facility in the site vicinity, no other potential off-site sources of environmental concern were identified in the immediate site vicinity.

8.2. Conclusions

Ninyo & Moore has performed a Due Diligence Phase I ESA and Document Review, in conformance with the scope and limitations of the ASTM E 1527-05 and AAI, for the Dooley Property located at 15000 Nelson Avenue in the City of Industry, Los Angeles County, California. Any limitations or exceptions encountered during completion of this report are stated

in Section 1.4 of the report. No evidence or indication of Recognized Environmental Conditions (RECs) or conditions indicative of releases and threatened releases of hazardous substances on, at, in, or to the subject property have been revealed, with the exception of the former clarifier(s), floor drain, and former truck washing area. Although not considered an REC by ASTM Standards, suspect ACMs, LBP, and other possible hazardous building materials may be present on site.

9. RECOMMENDATIONS

Ninyo & Moore recommends the following:

- A subsurface investigation should be completed in the vicinity of the former clarifier, floor drain, and truck washing area to assess whether these features may have impacted the site.
- A geophysical survey should be conducted in the vicinity of the central shop building to assess whether USTs and additional clarifiers, or possible former excavations associated with these features, are present. If geophysical anomalies are detected, a subsurface investigation should be preformed to assess to features and whether these features have impacted the site.
- Prior to demolition of the on-site buildings, Ninyo & Moore recommends that a Hazardous Building Materials Survey and Hazardous Materials Abatement Workplan be completed/prepared and that the hazardous building materials discovered at the site be removed in accordance with the Hazardous Materials Abatement Workplan. If the buildings are to be occupied by tenants, the tenants should be notified of the possible presence of ACMs in accordance with current regulatory guidelines.
- The EPA file regarding the off-site CERCLIS facility should be obtained and reviewed. Additional investigations may be warranted if this facility is assessed to have potentially impacted the site.

10. SELECTED REFERENCES

AeroVironment, Inc., 1993, First Quarter 1993 Groundwater Sampling and Monitoring at 15006 Nelson Avenue, City of Industry, California, dated June 30.

AeroVironment, Inc., 1993, Second Quarter 1993 Groundwater Sampling and Monitoring at 15006 Nelson Avenue, City of Industry, California, dated July 30.

AeroVironment, Inc., 1993, Third Quarter 1993 Groundwater Sampling and Monitoring at 15006 Nelson Avenue, City of Industry, California, dated October 14.

Centec Engineering, 2004, Phase I Environmental Site Assessment, Located at 15000 East Nelson Avenue, City of Industry, California, dated January 19.

Environmental Data Resource, Inc., 2006, The EDR Radius Map Report, dated November 10.

Enviropro, Inc., 1995, Well Abandonment Report for: 15006 Nelson Street, City of Industry, California, dated September 22.

GeoScience Analytical, Inc., 1994, Preliminary Historical Review and Site Reconnaissance of Assessor's Parcel No. 8208011028, City of Industry, County of Los Angeles, California, dated May 31.

Los Angeles County Department of Public Works, 1994, UST Case Closure Letter, 15006 Nelson Avenue, Industry, California, dated September 15.

Regional Water Quality Control Board, 1994, Letter to Regional Water Quality Control Board from the County of Los Angeles Department of Public Works regarding 15006 Nelson Avenue, Industry, California, dated July 28.

State of California, Division of Oil, Gas, and Geothermal Resources, 2000, Regional Wildcat Map W1-5, dated July 15.

Versar, Inc., 1998, Environmental Exit Inspection, Great Dane Trailers, Inc., 15000 East Nelson Avenue, City of Industry, California, dated July 29.

Western Environmental Services, Inc., 1988, Environmental Site Investigation and Preliminary Remedial Action report, Edna Incorporated at 15010 East Nelson Street, Industry, California, dated July 20.

Western Environmental Services, Inc., 1989, Groundwater Discovery Well Installation and Sampling, 15006 Nelson Avenue, City of Industry, California, dated March 20.

11. QUALIFICATIONS STATEMENT AND SIGNATURE OF ENVIRONMENTAL PROFESSIONAL

Mr. Paul Roberts states that the Phase I ESA was performed under his direct supervision, and that he has reviewed and approved the report, and the methods and procedures employed in the development of the report conform to the minimum industry standards. Mr. Roberts certifies that Ninyo & Moore project personnel and subcontractors are properly licensed and/or certified to do the work described herein.

Pursuant to Paragraph 12.13 of the ASTM Standard E1527-05, we hereby declare as follows:

> To the best of our professional knowledge and belief, we meet the definition of *Environmental professional* as defined in §312.10 of 40 CFR 312 and we have the specific qualifications based on education, training, and experience to assess a *property* of the nature, history, and setting of the subject *property*. We have developed and performed the all appropriate inquiries in conformance with the standards and practices set forth in 40 CFR Part 312.

Paul A. Roberts, P.G., R.E.A. I/II
Senior Environmental Geologist

REFERENCE: 2004 THOMAS GUIDE FOR LOS ANGELES/ORANGE COUNTIES, STREET GUIDE AND DIRECTORY

0 2400 4800

APPROXIMATE SCALE IN FEET

N

NOTE: ALL DIMENSIONS, DIRECTIONS AND LOCATIONS ARE APPROXIMATE.

001-A1.DWG

Ninyo & Moore	SITE LOCATION MAP	FIGURE
PROJECT NO. 207001001 / DATE 12/06	DOOLEY PROPERTY 15000 NELSON AVENUE CITY OF INDUSTRY, CALIFORNIA	1

APPROXIMATE SCALE

0 150 300 FEET

NOTE: ALL DIMENSIONS, DIRECTIONS AND LOCATIONS ARE APPROXIMATE.

N

LEGEND	
	SITE BOUNDARY
	FORMER PORTION OF SITE
	RAILROAD TRACK

Ninyo & Moore	SITE PLAN	FIGURE
PROJECT NO. 207001001 / DATE 12/06	DOOLEY PROPERTY 15000 NELSON AVENUE CITY OF INDUSTRY, CALIFORNIA	2

NC

207001

APPENDIX A

TAX ASSESSORS MAP

Description: Los Angeles,CA Assessor Map 8208.11 Page: 1 of 1
Order: 1 Comment: wil

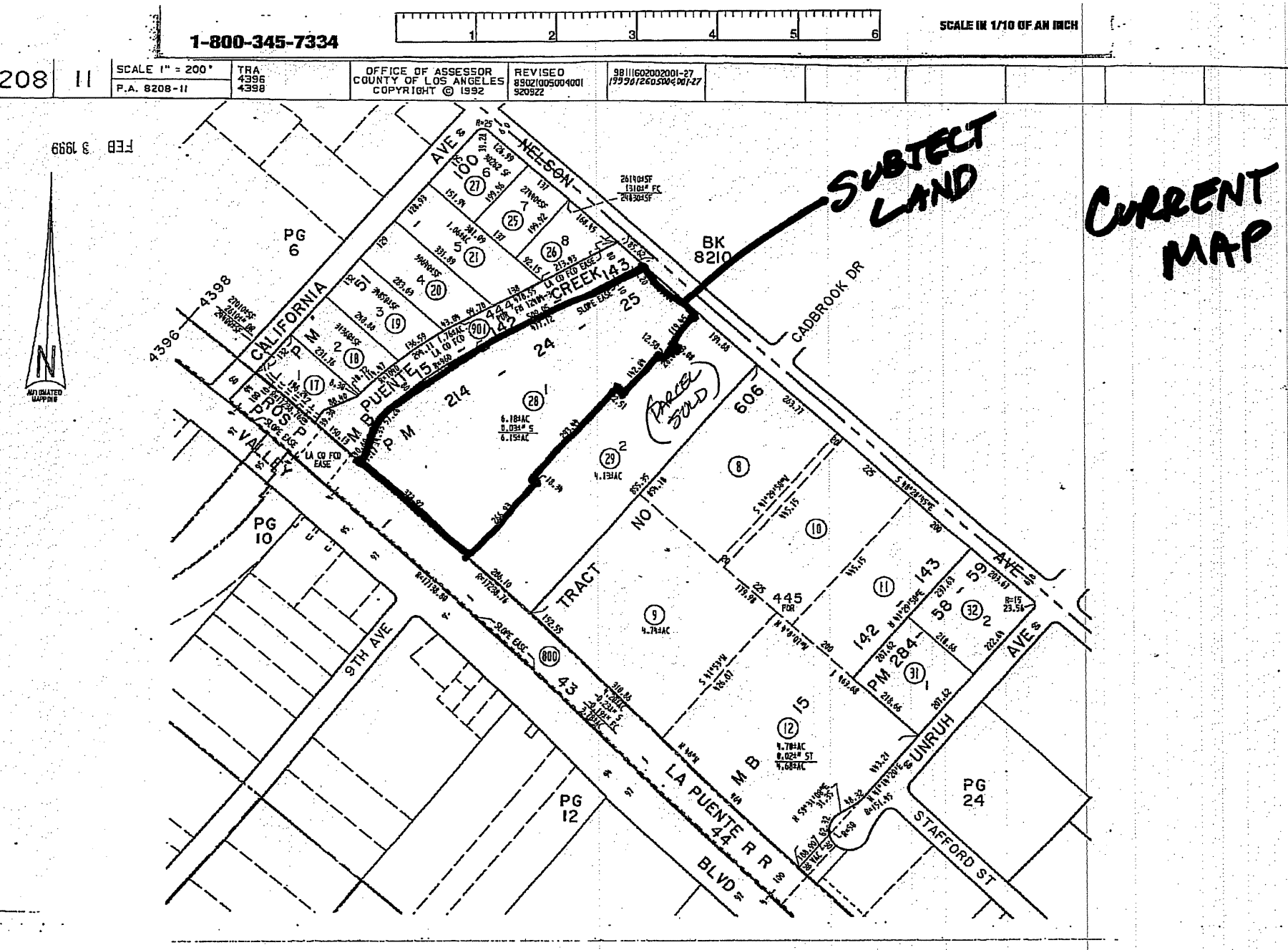

TRW
Real Estate Information
SERVICES

8208 | 11

SCALE 1" = 200'

SCALE 1 (10/INCH) 0 10 20 30 40 50 60

"OLD MAP" INFO ONLY

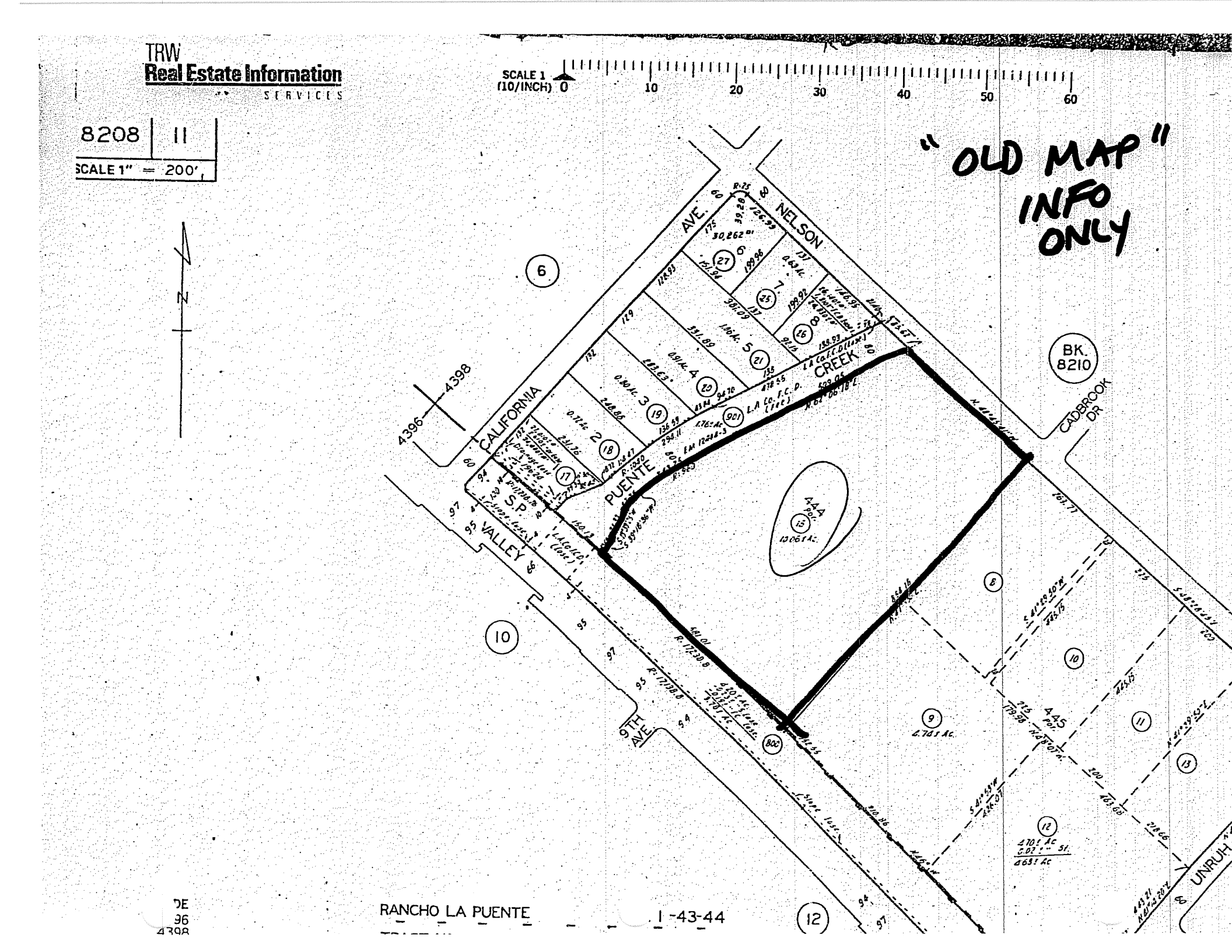

APPENDIX B

PHOTOGRAPHIC DOCUMENTATION

Photograph No. 1: **View of the office building facing south-southeast.**

Photograph No. 2: **View of the office building facing northwest.**

Photograph No. 3: **View of the storage trailer in the northeast portion of the site.**

Photograph No. 4: **View of the site facing southwest. The shop is on the right.**

Photograph No. 5: **View of the site facing southeast. The shop is on the left.**

Photograph No. 6: **View of the shop building facing east.**

Photograph No. 7: **View of the interior of the shop. The shop office is in the background.**



Photograph No. 8: **View of the concrete filled clarifier located on the southwest side of the shop building.**

Photograph No. 9: **View of the rear storage building facing southwest.**

Photograph No. 10: **View of the rear storage building facing south.**



Photograph No. 11: **View of the storage area of the rear storage building.**

Photograph No. 12: **View of the site facing north.**



Photograph No. 13: **Photograph No. 12: View from the site facing southwest across the railroad tracks and Valley Boulevard.**



Photograph No. 14: **View of the Puente Creek located adjacent north and northwest of the site.**



Photograph No. 15: **View from the site facing northeast across Nelson Avenue.**



Photograph No. 16: **View of the site building on the right and the attached 15006 Nelson Avenue (Scully) building.**

Photograph No. 17: **View of the adjacent Scully property to the east of the site.**



Photograph No. 18: **View from the site onto the ABI Foundry property adjacent east of the site.**

APPENDIX C

RELEVANT SITE INFORMATION

INQUIRY #: 1793949.5
YEAR: 2002
= 666'
N

The EDR Aerial Photo Decade Package

Dooley Property
15000 Nelson Avenue
City of Industry, CA 91744

Inquiry Number: 1793949.5

November 13, 2006

EDR® Environmental Data Resources Inc

The Standard in Environmental Risk Management Information

440 Wheelers Farms Road
Milford, Connecticut 06461

Nationwide Customer Service

Telephone: 1-800-352-0050
Fax: 1-800-231-6802
Internet: www.edrnet.com

EDR Aerial Photo Decade Package

Environmental Data Resources, Inc. (EDR) Aerial Photo Decade Package is a screening tool designed to assist environmental professionals in evaluating potential liability on a target property resulting from past activities. EDRs professional researchers provide digitally reproduced historical aerial photographs, and when available, provide one photo per decade.

When delivered electronically by EDR, the aerial photo images included with this report are for ONE TIME USE ONLY. Further reproduction of these aerial photo images is prohibited without permission from EDR. For more information contact your EDR Account Executive.

Thank you for your business.
Please contact EDR at 1-800-352-0050
with any questions or comments.

Disclaimer - Copyright and Trademark Notice

This Report contains certain information obtained from a variety of public and other sources reasonably available to Environmental Data Resources, Inc. It cannot be concluded from this Report that coverage information for the target and surrounding properties does not exist from other sources. **NO WARRANTY EXPRESSED OR IMPLIED, IS MADE WHATSOEVER IN CONNECTION WITH THIS REPORT. ENVIRONMENTAL DATA RESOURCES, INC. SPECIFICALLY DISCLAIMS THE MAKING OF ANY SUCH WARRANTIES, INCLUDING WITHOUT LIMITATION, MERCHANTABILITY OR FITNESS FOR A PARTICULAR USE OR PURPOSE. ALL RISK IS ASSUMED BY THE USER. IN NO EVENT SHALL ENVIRONMENTAL DATA RESOURCES, INC. BE LIABLE TO ANYONE, WHETHER ARISING OUT OF ERRORS OR OMISSIONS, NEGLIGENCE, ACCIDENT OR ANY OTHER CAUSE, FOR ANY LOSS OF DAMAGE, INCLUDING, WITHOUT LIMITATION, SPECIAL, INCIDENTAL, CONSEQUENTIAL, OR EXEMPLARY DAMAGES. ANY LIABILITY ON THE PART OF ENVIRONMENTAL DATA RESOURCES, INC. IS STRICTLY LIMITED TO A REFUND OF THE AMOUNT PAID FOR THIS REPORT.** Purchaser accepts this Report AS IS. Any analyses, estimates, ratings, environmental risk levels or risk codes provided in this Report are provided for illustrative purposes only, and are not intended to provide, nor should they be interpreted as providing any facts regarding, or prediction or forecast of, any environmental risk for any property. Only a Phase I Environmental Site Assessment performed by an environmental professional can provide information regarding the environmental risk for any property. Additionally, the information provided in this Report is not to be construed as legal advice.

Copyright 2006 by Environmental Data Resources, Inc. All rights reserved. Reproduction in any media or format, in whole or in part, of any report or map of Environmental Data Resources, Inc., or its affiliates, is prohibited without prior written permission.

EDR and its logos (including Sanborn and Sanborn Map) are trademarks of Environmental Data Resources, Inc. or its affiliates. All other trademarks used herein are the property of their respective owners.

Date EDR Searched Historical Sources:

Aerial Photography November 13, 2006

Target Property:

15000 Nelson Avenue
City of Industry, CA 91744

Year	*Scale*	*Details*	*Source*
1928	Aerial Photograph. Scale: 1"=500'	Flight Year: 1928	Fairchild
1938	Aerial Photograph. Scale: 1"=555'	Flight Year: 1938	Laval
1952	Aerial Photograph. Scale: 1"=555'	Flight Year: 1952	Pacific Air
1968	Aerial Photograph. Scale: 1"=480'	Flight Year: 1968	Teledyne
1977	Aerial Photograph. Scale: 1"=666'	Flight Year: 1977	Teledyne
1990	Aerial Photograph. Scale: 1"=666'	Flight Year: 1990	USGS
1994	Aerial Photograph. Scale: 1"=666'	Flight Year: 1994	USGS
:002	Aerial Photograph. Scale: 1"=666'	Flight Year: 2002	USGS

INQUIRY #: 1793949.5

YEAR: 1928

= 500'

N

INQUIRY #: 1793949.5

YEAR: 1938

= 555'

N

INQUIRY #: 1793949.5

YEAR: 1952

= 555'

N

INQUIRY #: 1793949.5

YEAR: 1968

= 480'

N

INQUIRY #: 1793949.5

YEAR: 1977

= 666'

N

INQUIRY #: 1793949.5

YEAR: 1990

N

= 666'

INQUIRY #: 1793949.5

YEAR: 1994

N

= 666'

AeroVironment Inc.

14 October 1993

Please Reference: 93/9035
Project No.: 300174A

Mr. Philip Chandler
California Regional Water Quality Control Board
Los Angeles Region
101 Centre Plaza Drive
Monterey Park, CA 91754-2156

RE: Third Quarter 1993 groundwater sampling and monitoring at 15006 Nelson Avenue, City of Industry, California

Dear Mr. Chandler:

Enclosed are the results for the September 1993 groundwater monitoring and sampling at 15006 Nelson Avenue in the City of Industry, California. This is the fourth of four quarterly monitoring and sampling rounds and is part of a year-long program evaluating whether petroleum hydrocarbons discharged from a diesel underground storage tank (removed 1988) have impacted groundwater at the site. The evaluation is being conducted under the direction of the California Regional Water Quality Control Board (CRWQCB), Los Angeles Region. This letter report includes our field observations, a description of the monitoring and sampling procedures, a summary of the laboratory analytical results, and our conclusions.

On 24 September 1993, AeroVironment obtained field measurements of groundwater and collected a groundwater sample for laboratory analysis from Monitoring Well MW-1. Before purging began, a sounding device was used to measure the depth to groundwater and total depth of the well from a notch on the north side of the wellhead. The depth to groundwater was measured at 63.02 feet, and the total well depth was measured at 80.80 feet. No odor, film, or sheen was noted on the well sounding tape or probe after measurement, nor was any odor noted from downhole when the well first was opened.

Well purging began with a check for floating product using a clear bailer. No floating product, sheen, or odor was noted. Purging continued thereafter with a 1.5-inch diameter polyvinyl chloride hand bailer. The purge water was emptied into a 55-gallon drum for storage pending disposal by Northern Trust Bank of California. Approximately 35 gallons (just over 3 well volumes) were purged from the well over a 4.5-hour period. At no time did drawdown exceed 20 percent of the height of the water column. Purging was halted after 35 gallons so that the well

222 East Huntington Drive • Monrovia, California 91016 • U.S.A.
Telephone 818/357-9983 • Telex 467 121, AEROVIR-C1 • FAX 818/359-9628

could have time to attain the required 90 percent recovery before the facility closed for the afternoon.

The table below is a record of parameters measured in the field during the well purge. These parameters include the drawdown (in feet), conductivity (in microsiemens per centimeter, or µS/cm), temperature (in degrees Fahrenheit, or ^{o}F), and pH (in pH units).

Gallons Purged	Drawdown (feet)	Conductivity (µS/cm)	Temperature (^{o}F)	pH (units)	Comments
0	0.00	1269	67.0	7.89	
1	0.46	1199	67.2	7.68	
2	0.96	1223	67.9	7.21	
3	1.48	1241	68.3	7.04	
4	1.94	1213	68.2	6.93	
5	2.42	1211	68.8	6.92	
6	2.86	1229	69.5	6.89	
7	3.31	1239	69.6	6.84	
8	3.63	1258	70.6	6.86	Increasing micaceous fines
9	3.18	1277	72.0	6.96	Suspended micaceous fines
10	3.47	1287	70.0	6.83	Suspended micaceous fines
11	3.60	1318*	69.7	6.82	Suspended micaceous fines
12	3.73	1334*	69.4	6.79	Suspended micaceous fines
13	3.86	1327*	70.5	6.87	Suspended micaceous fines
14	2.71	1339*	72.3	7.03	Suspended micaceous fines
15	2.91	1342*	70.6	7.07	Suspended micaceous fines
20	3.53	1366*	70.2	7.00	Bailer tagged bottom-- turbid
25	1.08	1520*	71.7	6.97	Suspended fines
30	1.54	1465*	70.7	7.06	Suspended fines
35	1.69	1527*	70.9	7.03	Suspended fines, clearing

* Instrument readings fluctuating, presumably due to suspended material

The well recharged at an average rate of 4.2 feet per hour. After the well had recharged to its original level, the groundwater sample was collected with a disposable bailer. A bottom-emptying device was used to decant the groundwater sample into four 40-milliliter glass vials (two vials each for volatile aromatics and turbidity analyses) and one 1-liter amber glass bottle (for total petroleum hydrocarbons (TPH) analysis). Each of the glass vials had a Teflon-lined septum fitted into its screw cap. Hydrochloric acid was added as a preservative to the vials intended for volatile aromatics analysis. Each container was carefully filled until

a meniscus formed at its mouth. The container then was capped, inverted, and tapped to check for air bubbles. No bubbles were noted in any of the filled containers. A label that included a unique sample identification number and the date and time of sample collection was attached to each sample container. Immediately after being labeled, the sample was placed in a chilled ice chest. Before leaving the site, AeroVironment personnel placed the well cap and flush-mounted cover back on the well.

With the exception of the disposable bailer, all equipment that came into contact with the groundwater was first scrubbed in a solution of Alconox, double rinsed with tap water, and given a final rinse with distilled water. The disposable bailer was kept clean by leaving it in its factory packaging until immediately before use.

The chilled sample was transported under standard chain-of-custody protocols to TBD Environmental Laboratories, a state-certified laboratory, for analysis. The sample was analyzed for volatile aromatic compounds by United States Environmental Protection Agency (USEPA) Method 602, for TPH by USEPA Method 8015 (modified for diesel), and for turbidity by USEPA Method 180.1. No volatile aromatics or TPH were detected at concentrations above the analytical reporting limits (1 microgram per liter (µg/L) for volatile aromatics and 0.1 milligram per liter (mg/L) for TPH). The turbidity level was found to be 130 nephelometric turbidity units (NTU) when measured immediately after the sample was agitated. As the 130 NTU turbidity level exceeds the 50 NTU maximum you have requested in past, the results of this sampling round should be considered a low estimate.

This sampling round represents the conclusion of one year of quarterly monitoring at the Nelson Avenue site. A summary of the anaytical results from the four sampling rounds:

		Analytical Results		
Sample Number	Date Sampled	Turbidity (NTU)	Volatile Aromatics (µg/L)	TPH as Diesel (mg/L)
7620	11/9/92	24	<1	<1
6900	4/7/93	77	<1	<1
5774	6/30/93	70	<1	<1
5769	9/24/93	130	<1	<0.1

No volatile aromatic compounds or diesel hydrocarbons have been detected in samples from any of the quarterly sampling rounds. We would appreciate your expeditious response concerning the future disposition of this monitoring well.

Attached you will find copies of the chain-of-custody form, laboratory report, and field notes. If you have any questions regarding this data submittal or this project, please do not hesitate to call me or Mr. Bill Wyman at (818) 357-9983.

Sincerely,

Karen N. Kahler
Geologist/Project Manager

REGISTERED GEOLOGIST
WILLIAM F WYMAN
No. 4959

Bill Wyman
California Registered Geologist No. 4959

KNK/BW/ljs
Attachments

cc: Jeffrey Eisenberg, Northern Trust Bank of California
Nicole Long, Los Angeles County Department of Public Works

ATTACHMENTS

CHAIN-OF-CUSTODY RECORD

930924D

AeroVironment Inc.
222 East Huntington Drive, P.O. Box 5031
Monrovia, California 91017-7131
Telephone 818/357-9983
FAX 818/359-9628

Send report to the attention of: Karen Kähler

No. 0600

AV Project No. 300174A
P.O. # 93-14[redacted]
Sampled by Karen K[redacted]

Lab Sample Number	AV Sample Number	Date sampled	Time sampled	Matrix*	Number of containers	Halogen Volatiles 601/8010	Aromatic Volatiles 602/8020	Purgeables GC/MS 624/8240	TPH 418.1	TPFH Modified 8015 (diesel)	Base/Neutral/Acids GC/MS 625/8270	Pesticides/PCB 608/8080	Turbidity 180.1					Hazardous sample Special handling required	Remarks
924D-1	5769	9/24	[redacted]	W	5 6 Day		X			X			X						Perform turbidity analysis first & phone results to Karen Kähler ASAP before proceeding w/ 602 & 8015m. (818)357-9980 x326
-2							↑												
-3							Preserved w/HCl 9/24/93 Pre												
3 Day																			

	Signature	Print Name	Company	Date	Time
Relinquished by		Karen Kähler	AV	9/24/93	1330
Received by	Dodge Mallare	Dodge Mallare	TBD	9.24.93	1357
Relinquished by					
Received by					
Relinquished by					
Received by Laboratory					

*KEY
AQ-Aqueous
NA-Nonaqueous
SL-Sludge
GW-Groundwater
SO-Soil
OT-Other
PE-Petroleum

WHITE COPY - AV PROJECT MANAGER | CANARY COPY - LABORATORY | PINK COPY - CHRON FILE | AV-F-OA-18

tbd environmental laboratories
2261 Federal Avenue
Los Angeles, California 90064-1403

Telephone: (310) 478-4050 Fax: (310) 478-8604

Laboratory Report: General Chemistry

Job No.:	930924D	Client:	AeroVironment, Inc.
Sampled:	9/24/93		
Type:		Project:	300174A
Received:	9/24/93	Matrix:	Groundwater
Prepared:	9/24/93	Batch:	
Analyzed:	9/24/93	By:	932885 GS

Client ID	Lab ID	Turbidity 180.1					
	Blank	ND					
5769	930924D-03	130					
Reporting Limit		0.1					
Units		NTU					

Notes: BRL - Below Reporting Limit, NA - Not Analyzed, ND - Not Detected
MS(D) - Matrix Spike (Duplicate), LCS - Lab Control Sample, OR - Over Range

Comments:

Approved: Robert A. Laumbach 9/30/93

Laboratory Director Date

tbd environmental laboratories
2261 Federal Avenue
Los Angeles, California 90064-1403

Telephone: (310) 478-4050 Fax: (310) 478-8604

Laboratory Report: Total Petroleum Hydrocarbons (8015M) as Diesel

Job No.:	930924D	Client:	AeroVironment, Inc.
Received:	9/24/93	Project:	300174A
Prep:	9/29/93	Matrix:	Groundwater
Analyzed:	9/29/93		
By:	LM	Batch:	H0573

Field ID	Lab ID	Concn.	Percent Recovery	Reporting Limit	Units	Carbon Range	Qualitative Characterization
	BLANK	0.08		0.1	mg/L		
5769	930924D-02	BRL		0.1	mg/L		
	LCS #1		87				Diesel
	LCS #2		93				Diesel

MS - Matrix Spike, MSD - Matrix Spike Duplicate, LCS - Laboratory Control Standard
BRL - Below Reporting Limit, ND - Not Detected

Comments:

Approved:

Laboratory Director 10/1/93 Date

tbd environmental laboratories
2261 Federal Avenue
Los Angeles, California 90064-1403

Telephone: (310) 478-4050 Fax: (310) 478-8604

Analytical Laboratory Report
Method 602 - Volatile Aromatics by GC

Job No.	930924D	Client:	AeroVironment, Inc.
Sampled:	9/24/93	Project:	300174A
Type:		Field ID:	5769
Recvd.:	9/24/93	Matrix:	Aqueous
Prep:	9/30/93	Batch:	P543F
Method:	PAT		
Analyzd:	9/30/93	Dilution:	None
By:	NG		
Lab ID:	930924D-01		

Compound	Concn. Found		Percent Recovery			Reporting Limit	Units
	Sample	Blank	Spike 1	Spike 2	LCS		
	030F3001	026F2601	930923C-01 032F3201	930923C-01 033F3301	027F2701		
nzene	BRL	ND	80	99	75	1	ug/L
Toluene	BRL	0.22	80	93	80	1	ug/L
Ethyl benzene	BRL	0.17	83	95	81	1	ug/L
m,p-Xylene	BRL	0.23	83	96	83	1	ug/L
o-Xylene	BRL	ND	82	93	80	1	ug/L
Chlorobenzene	BRL	ND	80	91	77	1	ug/L
1,3-Dichlorobenzene	BRL	ND	84	93	82	1	ug/L
1,4-Dichlorobenzene	BRL	ND	85	97	85	1	ug/L
1,2-Dichlorobenzene	BRL	0.18	88	96	86	1	ug/L
Surrogate Recovery %							
Fluorobenzene	96	70	82	100	94		
1-Chloro-2-fluorobenzene	89	68	83	98	92		

Notes: LCS - Laboratory Control Standard, ND - Not Detected, BRL - Below Reporting Limit

Comments:

Approved: 9/30/93

Laboratory Director Date

Page No. 12

0706 I arrive @ site. Gates unlocked but I don't see anybody else here. I begin equipmt. decon.
0730 WL = 63.02' from notch @ t.o.c. } No odor, sheen, or film noted on tape or probe;
TD = 80.80' " " " " } no chemical odor noted downhole when well first opened
Water column 17.78'
20% drawdown @ 13.70' (WL = 67.10')
90% recovery @ 16.00' (WL = 64.8')
Well volume = $\frac{\pi (0.33)^2}{4}(17.78') \cdot \frac{7.48\ gal}{ft^3} = 11.37\ gal$
3 well volumes = 34.11 gal
0756 pH meter calibrated to standards 7 & 10.
0800 First (clear) bailerful — no floating product sheen, or odor noted. Imhoff cone collected.

	gal	cond. (µS/cm)	temp (°F)	pH	comments
	0	1269	67.0	7.89	clear
0809	Continue purge w/ 1.5" diam PVC bailer				
0813	1.	~~1199~~ 1199	67.2	7.68	clear
0814					WL = 63.48'
0819	2	1223	67.9	7.21	clear
					WL = 63.98'
0825	3	1241	68.3	7.04	clear
0827					WL = 64.50'
0833	4	1213	68.2	6.93	clear
0835					WL = 64.96'
0840	5	1211	68.8	6.92	clear
0842					WL = 65.44'
0847	6	1229	69.6	6.89	clear
0849					WL = 65.88'
0854	7	1239	69.6	6.84	clear
0856					WL = 66.33'
0900	8	1258	70.6	6.86	increasing micaceous fines
0902	slow recovery →				WL = 66.65'
0918	WL @ 66.0' — resume purge				
0923	9	1277	72.0	6.96	suspended micaceous fines
0925					WL = 66.20'
0929	10	1287	70.0	6.83	suspended micaceous fines
0931					WL = 66.49'
0935	11	1318*	69.7	6.82	suspended micaceous fines
0938					WL = 66.62'

To Page No.

Witnessed & Understood by me. Date 9/24/93 Invented by Recorded by Kara Kibler Date

Project No. 01744

14 Book No. 500 TITLE NTC-Industry: Groundwater Sampling (Round, Sept. '93)

From Page No. 13

	gal	cond	T	pH	comments
0943	12	1334*	69.4	6.79	suspended micaceous fines
0945					WL = 66.75'
0949	13	1327*	70.5	6.87	suspected micaceous fines
0951	Allow recovery				WL = 66.88'
1004	WL @ 66.0' - resume purge. (Current recovery rate approx. 0.05' over 42 seconds, or 0.07'/min = 4.2ft/hr — much faster recharge than previously.)				
1015	14	1339*	72.3	7.03	suspended micaceous fines
1017					WL = 65.73'
1022	15	1342*	70.6	7.07	susp. mic. fines
1024					WL = 65.93'

With the improved recharge rate, it should be possible to purge 3 well volumes before the facility closes this afternoon (3:30 pm). Frequency of WL measurements during purge will be reduced - less concern that well will exceed 20% drawdown. ec/T/pH measurements will be conducted w/ same frequency as WL check (every 5 gal.)

1052	20	1366	70.2	7.00	turbid (bailer free-fell during purge of 20th gal., stirred up silt in well)
1054	Allow recovery →				WL = 66.55'

<lunch break>

1122	End break - WL = 63.20'. Resume purge.				
1143	25	1520*	71.1	6.97	suspended fines
1145					WL = 64.10'
1202	30	1465*	70.7	7.06	suspended fines
1205					WL = 64.56'
1222	35	1527*	70.9	7.03	suspended fines clearing
1224					WL = 64.71'

End purge - just over 3 well volumes purged & drum's full (didn't anticipate almost threefold increase in recovery rate, so didn't bring additional containment for purge waters). Recovery is already sufficient for sampling. Call lab to arrange new pickup time/location.

1245 Well's reached 100% recovery. Tod lab pickup @ 13:30.

1313 Sample 5769 collected from MW-1. Conductivity (1350 µS/cm*), temp. (73.4°F) & pH (7.09) measured on first ("rinse") bailerful. "Disposable bailer" being used. Susp. micaceous fines in sample.

Samples picked up by TBD Lab Courier.

Devon complete. No fines settled out of Imhoff cone sample. I leave site.

* Conductivity reading not stabilizing

To Page No.

Witnessed & Understood by me,	Date	Invented by	Date
	9/24/93	Recorded by V. [illegible]	

The EDR-City Directory
Abstract

Dooley Property
15000 Nelson Avenue
City of Industry, CA 91744

Inquiry Number: 1793949.6

Monday, November 13, 2006

The Standard in Environmental Risk Management Information

440 Wheelers Farms Road
Milford, Connecticut 06461

Nationwide Customer Service

Telephone: 1-800-352-0050
Fax: 1-800-231-6802
Internet: www.edrnet.com

EDR City Directory Abstract

Environmental Data Resources, Inc.'s (EDR) City Directory Abstract is a screening report designed to assist environmental professionals in evaluating potential liability on a target property resulting from past activities. EDR's City Directory Abstract includes a search and abstract of available city directory data. For each address, the directory lists the name of the corresponding occupant at five year intervals.

Thank you for your business.
Please contact EDR at 1-800-352-0050
with any questions or comments.

Disclaimer - Copyright and Trademark Notice

This Report contains certain information obtained from a variety of public and other sources reasonably available to Environmental Data Resources, Inc. It cannot be concluded from this Report that coverage information for the target and surrounding properties does not exist from other sources. **NO WARRANTY EXPRESSED OR IMPLIED, IS MADE WHATSOEVER IN CONNECTION WITH THIS REPORT. ENVIRONMENTAL DATA RESOURCES, INC. SPECIFICALLY DISCLAIMS THE MAKING OF ANY SUCH WARRANTIES, INCLUDING WITHOUT LIMITATION, MERCHANTABILITY OR FITNESS FOR A PARTICULAR USE OR PURPOSE. ALL RISK IS ASSUMED BY THE USER. IN NO EVENT SHALL ENVIRONMENTAL DATA RESOURCES, INC. BE LIABLE TO ANYONE, WHETHER ARISING OUT OF ERRORS OR OMISSIONS, NEGLIGENCE, ACCIDENT OR ANY OTHER CAUSE, FOR ANY LOSS OR DAMAGE, INCLUDING, WITHOUT LIMITATION, SPECIAL, INCIDENTAL, CONSEQUENTIAL, OR EXEMPLARY DAMAGES. ANY LIABILITY ON THE PART OF ENVIRONMENTAL DATA RESOURCES, INC. IS STRICTLY LIMITED TO A REFUND OF THE AMOUNT PAID FOR THIS REPORT.** Purchaser accepts this Report "AS IS". Any analyses, estimates, ratings, environmental risk levels or risk codes provided in this Report are provided for illustrative purposes only, and are not intended to provide, nor should they be interpreted as providing any facts regarding, or prediction orforecast of, any environmental risk for any property. Only a Phase I Environmental Site Assessment performed by an environmental professional can provide information regarding the environmental risk for any property. Additionally, the information provided in this Report is not to be construed as legal advice.

Copyright 2006 by Environmental Data Resources, Inc. All rights reserved. Reproduction in any media or format, in whole or in part, of any report or map of Environmental Data Resources, Inc. or its affiliates is prohibited without prior written permission.

EDR and its logos (including Sanborn and Sanborn Map) are trademarks of Environmental Data Resources, Inc. or its affiliates. All other trademarks used herein are the property of their respective owners.

SUMMARY

- ***City Directories:***

Business directories including city, cross reference and telephone directories were reviewed, if available, at approximately five year intervals for the years spanning 1971 through 2005. (These years are not necessarily inclusive.) A summary of the information obtained is provided in the text of this report.

Date EDR Searched Historical Sources: November 13, 2006

Target Property:
15000 Nelson Avenue
City of Industry, CA 91744

Year	Uses	Source
1971	Street Not Listed in Research Source	Haines Criss-Cross Directory
1975	Street Not Listed in Research Source	Haines Criss-Cross Directory
1981	Street Not Listed in Research Source	Haines Criss-Cross Directory
1986	Street Not Listed in Research Source	Haines Criss-Cross Directory
1991	Street Not Listed in Research Source	Haines Criss-Cross Directory
1996	Street Not Listed in Research Source	Haines Criss-Cross Directory
2001	Street Not Listed in Research Source	Haines Criss-Cross Directory
2005	Street Not Listed in Research Source	Haines Criss-Cross Directory

Adjoining Properties

SURROUNDING

Multiple Addresses
City of Industry, CA 91744

Year	Uses	Source
1971	Street Not Listed in Research Source	Haines Criss-Cross Directory
1975	Street Not Listed in Research Source	Haines Criss-Cross Directory
1981	Street Not Listed in Research Source	Haines Criss-Cross Directory
1986	Street Not Listed in Research Source	Haines Criss-Cross Directory
1991	Street Not Listed in Research Source	Haines Criss-Cross Directory
1996	Street Not Listed in Research Source	Haines Criss-Cross Directory
2001	Street Not Listed in Research Source	Haines Criss-Cross Directory
2005	Street Not Listed in Research Source	Haines Criss-Cross Directory

COUNTY OF LOS ANGELES

DEPARTMENT OF PUBLIC WORKS

900 SOUTH FREMONT AVENUE
ALHAMBRA, CALIFORNIA 91803-1331
Telephone: (818) 458-5100

HARRY W. STONE, Director

ADDRESS ALL CORRESPONDENCE TO:
P.O.BOX 1460
ALHAMBRA, CALIFORNIA 91802-1460

September 15, 1994

IN REPLY PLEASE
REFER TO FILE:

I-12595

ME JEFFREY EISENBERG
NORTHERN TRUST BANK
355 S GRAND AVE STE 2600
LOS ANGELES CA 90071

Dear Mr. Eisenberg:

UNDERGROUND STORAGE TANK (UST) CASE CLOSURE
CLOSURE PERMIT NO. 4238B
LOCATION: 15006 NELSON AVENUE, INDUSTRY

This letter confirms the completion of site investigation and remedial action for the underground storage tank(s) formerly located at the above-described location. Based upon the available information and with the provision that the information provided to this agency was accurate and representative of site conditions, no further action related to the underground storage tank release is required. This notice is issued pursuant to a regulation contained in Title 23, California Code of Regulations, Division 3, Chapter 16, Section 2721 (e).

Please telephone Nicole Long at (818) 458-3572 if you have any questions regarding this matter.

Very truly yours,

HARRY W. STONE
Director of Public Works

Brian D. Hooper
Supervising Civil Engineer IV
Waste Management Division

NL:rm
WP/12595-1

cc: Mr. Elijah Hill, California Regional Water Quality Control Board
Ms. Janice Paulson, State Water Resources Control Board
Ms. Karen Kahler, Aerovironment

ENVIROPRO, INC.
Comprehensive Environmental Services & Technology

REAL ESTATE PROPERTY FILE
PROP# 65074
CORR.___ WARR/MAIN___
TAX/INS.___ ANN REVIEW___
LEASES___ APPRAISALS___
OTHER DOCS___ TITLE REPORT/
ACQ. SHEET/ PROP. PROFILE___
CHANGE NOT___ SALES/MARKET___
ENVIRONMENTAL FILE

WELL ABANDONMENT REPORT

at
15006 Nelson Street
City of Industry, California

September 22, 1995

Enviropro, Inc. Project No. 76901

Prepared for
Mr. Jeffrey J. Eisenberg
Northern Trust Bank of California N.A.
355 S. Grand Avenue - 27th Floor
Los Angeles, California 90071

9765 Eton Avenue • Chatsworth, CA 91311 • 818-998-7197 • FAX 818-998-7258

ENVIROPRO, INC.
Comprehensive Environmental Services & Technology

September 22, 1995

Mr. Jeffrey J. Eisenberg
Northern Trust Bank of California N.A.
355 S. Grand Avenue - 27th Floor
Los Angeles, California 90071

Project No. 76901
Via Fax No. 213-346-1468

Subject: **WELL ABANDONMENT REPORT FOR:**
15006 Nelson Street - City of Industry, California

Dear Mr. Eisenberg:

We appreciate the opportunity to submit this report for engineering and hydrogeology services related to a well abandonment at the above site.

The groundwater well at the subject property was abandoned on August 24, 1995, according to standard California Department of Water Resources (DWR) Guidelines regulations and the scope of work outlined in our proposal dated July 26, 1995. The top 5 feet of the well casing were drilled out and the remaining hole pressure grouted with bentonite grout. The top 5 feet were filled with concrete with 5% bentonite, and capped with concrete surface plug. Prior to well abandonment activity, the well was gauged for depth to water and total depth and field data was logged by Enviropro field geologist. The well destruction permit, approved by the Department of Environmental Health, is presented in Attachment A.

Sincerely,

ENVIROPRO, INC.

Michael M. Uziel, Ph.D.
Vice President/Principal Engineer

Noori Alavi, Ph.D., R.G.
Sr. Supervising Geologist

MMU/le

...95578

LICATION FOR WELL PERMIT
IRONMENTAL HEALTH 2525 Corporate Place Monterey Park, Ca 91754
NTY OF LOS ANGELES DEPARTMENT OF HEALTH SERVICES

DATE 6/27/95

DESCRIPTION

TYPE OF PERMIT (CHECK)
- ☐ NEW WELL CONSTRUCTION
- ☐ RECONSTRUCTION OR RENOVATION
- ☒ DESTRUCTION

TYPE OF WELL
- ☐ PRIVATE DOMESTIC
- ☐ PUBLIC DOMESTIC
- ☐ IRRIGATION
- ☒ OBSERVATION/MONITORING
- ☐ CATHODIC
- ☐ INDUSTRIAL
- ☐ GRAVEL PACK
- ☐ TEST

TYPE OF CASING 4" Ø S.S. WELL PVC PIPE

METHOD OF SEALING OF CASING ~~BENTONITE GROUT~~

METHOD OF DESTRUCTION DRILL OUT CASING AND FILL WITH SLURRY

LOCATION

ADDRESS (NUMBER, STREET, AND NEAREST INTERSECTION) 16049 Stephens St. (Stephens St. & Stimson St.) CITY Industry

DIAGRAM (SHOW PROPERTY LINES, STREET, ADDRESS, WELL SITE, SEWERS, AND PRIVATE SEWAGE DISPOSAL SYSTEMS ALONG WITH LABELS AND DIMENSIONS)

See attached plot plan

Permit issued for: (1) one monitoring well destruction

APPLICANT

NAME OF WELL DRILLER (PRINT) SPECTRUM

TRADE NAME

BUSINESS ADDRESS 1860 Obispo Ave. CITY Signal Hill

NAME OF WELL OWNER (PRINT) California Steel and Tube

MAILING ADDRESS 16049 Stephens St.

CITY Industry 91745

I hereby agree to comply in every respect with all regulations of the County Preventive/Public Health Services and with all ordinances and laws of the County of Los Angeles and of the State of California pertaining to well construction, reconstruction and destruction. Upon completion of well and within ten days thereafter, I will furnish the County Preventive/Public Health Services with a complete log of the well, giving date drilled, depth of well, all perforations in casing, and any other data deemed necessary by such County Preventive/Public Health Services.

Applicant's Signature

DISPOSITION OF APPLICATION: (For Sanitarians Use Only)

☒ APPROVED ☐ DENIED

☐ APPROVED WITH CONDITIONS

If denied or approved with conditions, report reason or conditions here:

DATE SANITARIAN

DATE 8-9-95 SECTION CHIEF M. Barba

When signed by Section Chief, this application is a permit.

764668
H-13 (Rev. 3/91)

APPLICANT

Please Return All Copies

ATTACHMENT A

Approved Well Destruction Permit

stewart
title of california

Sanctity of Contract

STEWART TITLE OF CALIFORNIA, INC.,
LOS ANGELES DIVISION
525 N. BRAND BLVD.
GLENDALE, CA 91203
(818) 502-2700
www.stewarttitlela.com

MEMBER CALIFORNIA LAND TITLE ASSOCIATION

PRELIMINARY REPORT

STEWART TITLE OF CALIFORNIA
16830 VENTURA #M
ENCINO, CA 91436
Attn: ANDREA MENDOZA

Order Number: 040295327 Your Reference: DOOLEY
Buyer: INDUSTRY URBAN DEVELOPMENT

In response to the above referenced application for a Policy of Title Insurance, Stewart Title of California, Inc. hereby reports that it is prepared to issue, or cause to be issued, as of the date hereof, a Policy or Policies of Title Insurance describing the land and the estate or interest therein hereinafter set forth, insuring against loss which may be sustained by reason of any defect, lien or encumbrance not shown or referred to as an Exception below or not excluded from coverage pursuant to the printed Schedules, Conditions and Stipulations of said Policy forms.

The printed Exceptions and exclusions from the coverage and Limitations on Covered Risks of said Policy or Policies are set forth in Exhibit A attached. Limitations on Covered Risks applicable to the CLTA and ALTA Homeowner's Policies of Title Insurance which establish a Deductible Amount and a maximium Dollar Limit of Liability for certain coverages are also set forth in Exhibit A. Copies of the Policy forms should be read. They are available from the office which issued this report.

Please read the exceptions shown or referred to below and the exceptions and exclusions set forth in Exhibit A of this report carefully. The exceptions and exclusions are meant to provide you with notice of matters which are not covered under the terms of the title insurance policy and should be carefully considered.
It is important to note that this preliminary report is not a written representation as to the condition of title and may not list all liens, defects, and encumbrances affecting title to the land.

This report, (and any supplements or amendments hereto) is issued solely for the purpose of facilitating the issuance of a policy of title insurance and no liability is assumed hereby. If it is desired that liability be assumed prior to the issuance of a policy of title insurance a Binder or Commitment should be requested.

Dated as of October 21, 2006 at 7:30 A.M.

LARRY MCGUIRE, Sr. Title Officer, V.P.
(818) 502-2723 Fax: (818) 241-9173
e-mail address: lmcguire@stewart.com

WIL CAMPOS, Title Officer
(818) 502-2724 Fax: (818) 241-9173
e-mail address: wcampos@stewart.com

PRELIMINARY REPORT

The form of Policy of Title Insurance contemplated by this report is:

California Land Title Association Standard Coverage Policy

SCHEDULE A

The Estate or Interest in the land hereinafter described or referred to covered by this report is:

A FEE

Title to said estate or interest at the date hereof is vested in:

NORTHERN TRUST BANK OF CALIFORNIA N A AS TRUSTEE FOR THE DOOLEY FAMILY IRREVOCABLE TRUST

Continued on next page

LEGAL DESCRIPTION

THE LAND REFERRED TO HEREIN IS SITUATED IN THE STATE OF CALIFORNIA, COUNTY OF LOS ANGELES, DESCRIBED AS FOLLOWS:

PARCEL 1 OF PARCEL MAP NO. 253, IN THE CITY OF INDUSTRY, COUNTY OF LOS ANGELES, STATE OF CALIFORNIA, AS PER MAP FILED IN BOOK 214, PAGES 24 AND 25 OF PARCEL MAPS, IN THE OFFICE OF THE COUNTY RECORDER OF SAID COUNTY.

EXCEPT THEREFROM 49 PERCENT OF ALL OIL, GAS OR OTHER HYDROCARBON SUBSTANCES TOGETHER WITH THE RIGHT TO DRILL AND MAINTAIN WELL HOLES, UNDER, THROUGH AND BEYOND SAID LAND AND TO EXTRACT OIL, GAS OR OTHER HYDROCARBON SUBSTANCES, TOGETHER WITH RIGHTS OF WAY AND EASEMENTS FOR ALL PURPOSES NECESSARY TO EXTRACT OIL, GAS AND OTHER HYDROCARBON SUBSTANCES THEREFROM BUT WITH NO RIGHT OF ENTRY UPON OR THROUGH SAID PROPERTY, EXCEPT BELOW A DEPTH OF 500 FEET BELOW THE PRESENT SURFACE OF THE PROPERTY HEREIN DESCRIBED AS RESERVED BY LEONARD RANCH, A CO-PARTNERSHIP AND RECORDED JANUARY 20, 1960, AS INSTRUMENT NO. 1297.

END OF LEGAL DESCRIPTION

Continued on next page

SCHEDULE B

At the date hereof, exceptions to coverage in addition to the printed exceptions and exclusions contained in said policy or policies would be as follows:

1. GENERAL AND SPECIAL CITY AND/OR COUNTY TAXES, INCLUDING ANY PERSONAL PROPERTY TAXES AND ANY ASSESSMENTS COLLECTED WITH TAXES, FOR THE FISCAL YEAR 2006-2007:

1ST INSTALLMENT	$11,086.80 OPEN
2ND INSTALLMENT	$11,086.80 OPEN
EXEMPTION	NONE
CODE AREA	04398
ASSESSMENT NO.	8208-011-028

2. THE LIEN OF SUPPLEMENTAL TAXES, IF ANY, ASSESSED PURSUANT TO THE PROVISIONS OF CHAPTER 3.5 (COMMENCING WITH SECTION 75) OF THE REVENUE AND TAXATION CODE OF THE STATE OF CALIFORNIA AND ASSESSMENTS, FOR COMMUNITY FACILITY DISTRICTS AFFECTING SAID LAND WHICH MAY EXIST BY VIRTUE OF ASSESSMENT MAPS OR NOTICES FILED BY SAID DISTRICTS.

3. AN EASEMENT FOR THE PURPOSE SHOWN BELOW AND RIGHTS INCIDENTAL THERETO AS SET FORTH IN A DOCUMENT:

GRANTEE	FRED KUHN
PURPOSE	A PIPE LINE
RECORDED	IN BOOK 5533 PAGE 218 OF DEEDS
AFFECTS	SAID LAND

4. AN EASEMENT FOR THE PURPOSE SHOWN BELOW AND RIGHTS INCIDENTAL THERETO AS SET FORTH IN A DOCUMENT:

PURPOSE	SEWER
RECORDED	IN BOOK 44697 PAGE 197, OFFICIAL RECORDS

SAID MATTER AFFECTS A PORTION OF SAID LAND AS MORE PARTICULARLY DESCRIBED IN SAID DOCUMENT.

5. AN EASEMENT FOR THE PURPOSE SHOWN BELOW AND RIGHTS INCIDENTAL THERETO AS SET FORTH IN A DOCUMENT:

PURPOSE	FLOOD CONTROL
RECORDED	IN BOOK 46690 PAGE 103, OFFICIAL RECORDS

SAID MATTER AFFECTS A PORTION OF SAID LAND AS MORE PARTICULARLY DESCRIBED IN SAID DOCUMENT.

Continued on next page

A QUITCLAIM DEED FROM LOS ANGELES COUNTY FLOOD CONTROL DISTRICT, RECORDED JULY 7, 1971, AS INSTRUMENT NO. 4090, RELEASED A PORTION OF SAID EASEMENT AS DESCRIBED THEREIN.

6. AN EASEMENT FOR THE PURPOSE SHOWN BELOW AND RIGHTS INCIDENTAL THERETO AS SET FORTH IN A DOCUMENT:

PURPOSE	PUBLIC UTILITIES
RECORDED	IN BOOK D773 PAGE 148, OFFICIAL RECORDS

SAID MATTER AFFECTS A PORTION OF SAID LAND AS MORE PARTICULARLY DESCRIBED IN SAID DOCUMENT.

7. AN EASEMENT AFFECTING THE PORTION OF SAID LAND AND FOR THE PURPOSES STATED HEREIN, AND INCIDENTAL PURPOSES, CONDEMNED BY FINAL DECREE:

IN FAVOR OF	LOS ANGELES COUNTY FLOOD CONTROL DISTRICT
FOR	INGRESS, EGRESS AND SLOPE
CASE NO.	923 960
RECORDED	MARCH 14, 1969, AS INSTRUMENT NO. 2899, OFFICIAL RECORDS

SAID MATTER AFFECTS A PORTION OF SAID LAND AS MORE PARTICULARLY DESCRIBED IN SAID DOCUMENT.

SAID EASEMENTS IS SHOWN ON THE MAP OF PARCEL MAP NO. 253.

8. THE FACT THAT SAID LAND IS INCLUDED WITHIN A PROJECT AREA OF THE REDEVELOPMENT AGENCY SHOWN BELOW, AND THAT PROCEEDINGS FOR THE REDEVELOPMENT OF SAID PROJECT HAVE BEEN INSTITUTED UNDER THE REDEVELOPMENT LAW (SUCH REDEVELOPMENT TO PROCEED ONLY AFTER THE ADOPTION OF THE REDEVELOPMENT PLAN) AS DISCLOSED BY A DOCUMENT:

REDEVELOPMENT AGENCY	THE CIVIC-RECREATIONAL-INDUSTRIAL REDEVELOPMENT PROJECT NO. 1 OF THE CITY OF INDUSTRY
RECORDED	SEPTEMBER 17, 1971
INSTRUMENT/FILE NO.	3729 OF OFFICIAL RECORDS.

AND RECORDED NOVEMBER 18, 1971, AS INSTRUMENT NO. 3571, OF OFFICIAL RECORDS.

9. AN EASEMENT FOR THE PURPOSE SHOWN BELOW AND RIGHTS INCIDENTAL THERETO AS SET FORTH IN A DOCUMENT:

GRANTEE	SOUTHERN CALIFORNIA EDISON COMPANY, A CORPORATION
PURPOSE	PUBLIC UTILITIES
RECORDED	DECEMBER 15, 1981
INSTRUMENT/FILE NO.	81-1230523, OF OFFICIAL RECORDS

Continued on next page

SAID MATTER AFFECTS A PORTION OF SAID LAND AS MORE PARTICULARLY DESCRIBED IN SAID DOCUMENT.

10. AN EASEMENT FOR THE PURPOSE SHOWN BELOW AND RIGHTS INCIDENTAL THERETO AS SET FORTH IN A DOCUMENT:

GRANTEE	SOUTHERN CALIFORNIA EDISON COMPANY, A CORPORATION
PURPOSE	PUBLIC UTILITIES
RECORDED	SEPTEMBER 15, 1988
INSTRUMENT/FILE NO.	88-1483363, OF OFFICIAL RECORDS

SAID MATTER AFFECTS A PORTION OF SAID LAND AS MORE PARTICULARLY DESCRIBED IN SAID DOCUMENT.

11. THE EFFECT OF A COVENANT AND AGREEMENT WHICH PROVIDES, THAT THE LAND AFFECTED SHALL BE HELD AS ONE PARCEL AND THAT NO PORTION SHALL BE SOLD SEPARATELY:

EXECUTED BY	EDNA INC.
IN FAVOR OF	CITY OF INDUSTRY
RECORDED	SEPTEMBER 29, 1988
INSTRUMENT NO.	88-1570748 OF OFFICIAL RECORDS

SAID MATTER AFFECTS A PORTION OF SAID LAND AS MORE PARTICULARLY DESCRIBED IN SAID DOCUMENT.

12. THE MATTERS CONTAINED IN AN INSTRUMENT

ENTITLED	COMMON WALL AGREEMENT
DATED	JUNE 14, 1989

BY TRUST SERVICES OF AMERICA, INC., A CALIFORNIA CORPORATION, AS TRUSTEE, EDNA, INC., A CORPORATION, LOS ANGELES GREAT DANE, INC., A CORPORATION AND ALLAN BOSCACCI UPON THE TERMS AND CONDITIONS AND COVENANTS THEREIN PROVIDED

RECORDED	JUNE 14, 1989
INSTRUMENT/FILE NO	89-957303, OF OFFICIAL RECORDS

REFERENCE IS MADE TO SAID DOCUMENT FOR FULL PARTICULARS.

13. AN UNRECORDED LEASE WITH CERTAIN TERMS, COVENANTS AND PROVISIONS SET FORTH THEREIN

DATED	NOT SHOWN
LESSOR	TRUST SERVICES OF AMERICA, INC., A CALIFORNIA CORPORATION, AS TRUSTEE FOR THE DOOLEY FAMILY TRUST
LESSEE	LOS ANGELES GREAT DANE, INC., A CORPORATION
DISCLOSED BY	A COMMON WALL AGREEMENT RECORDED JUNE 14, 1989, AS INSTRUMENT NO. 89-957303, AND AN AGREEMENT FOR AND GRANT OF EASEMENT, RECORDED JUNE 22,

Continued on next page

	1989, AS INSTRUMENT NO. 89-999322, OFFICIAL RECORDS

THE PRESENT OWNERSHIP OF THE LEASEHOLD CREATED BY SAID LEASE AND OTHER MATTERS AFFECTING THE INTEREST OF THE LESSEE ARE NOT SHOWN HEREIN.

THE MATTERS CONTAINED IN AN INSTRUMENT

ENTITLED	MEMORANDUM OF LEASE ASSIGNMENT
DATED	JANUARY 1, 1997

BY AND BETWEEN: GREAT DANE LOS ANGELES, INC., F/K/A LOS ANGELES GREAT DANE, INC. AND GREAT DANE ACQUISITION LIMITED PARTNERSHIP, A DELAWARE LIMITED PARTNERSHIP UPON THE TERMS AND CONDITIONS AND COVENANTS THEREIN PROVIDED

RECORDED	APRIL 25, 1997
INSTRUMENT/FILE NO	97-621214, OF OFFICIAL RECORDS

14. AN EASEMENT FOR THE PURPOSE SHOWN BELOW AND RIGHTS INCIDENTAL THERETO AS SET FORTH IN A DOCUMENT:

GRANTEE	ALLAN BOSCACCI, PATRICIA BOSCACCI, RITA BOSCACCI, GEORGE MEYER AND PHYLLIS MEYER
PURPOSE	WATER DRAINAGE
RECORDED	JUNE 22, 1989
INSTRUMENT/FILE NO.	89-999322, OF OFFICIAL RECORDS

SAID MATTER AFFECTS A PORTION OF SAID LAND AS MORE PARTICULARLY DESCRIBED IN SAID DOCUMENT.

15. COVENANTS, CONDITIONS AND RESTRICTIONS (RESTRICTIONS, IF ANY, BASED ON RACE, COLOR, RELIGION, SEX, HANDICAP, FAMILIAL STATUS OR NATIONAL ORIGIN ARE DELETED.) AS SET FORTH IN THE DOCUMENT REFERRED TO IN THE NUMBERED ITEM LAST ABOVE SHOWN.

NOTE: SECTION 12956.1 OF THE GOVERNMENT CODE PROVIDES THE FOLLOWING: IF THIS DOCUMENT CONTAINS ANY RESTRICTIONS BASED ON RACE, COLOR, RELIGION, SEX, FAMILIAL STATUS, MARITAL STATUS, DISABILITY, NATIONAL ORIGIN, OR ANCESTRY, THAT RESTRICTION VIOLATES STATE AND FEDERAL FAIR HOUSING LAWS AND IS VOID, AND MAY BE REMOVED PURSUANT TO SECTION 12956.1 OF THE GOVERNMENT CODE. LAWFUL RESTRICTIONS UNDER STATE AND FEDERAL LAW ON THE AGE OF OCCUPANTS IN SENIOR HOUSING OR FOR OLDER PERSONS SHALL NOT BE CONSTRUED AS RESTRICTIONS BASED ON FAMILIAL STATUS.

16. ANY INVALIDITY OR DEFECT IN THE TITLE OF THE VESTEES IN THE EVENT SUCH TRUST IS INVALID OR FAILS TO CONFER SUFFICIENT POWERS IN THE TRUSTEES OR IN THE EVENT THERE IS A LACK OF COMPLIANCE WITH THE TERMS AND PROVISIONS OF THE TRUST INSTRUMENT.

Continued on next page

%%% REQUIREMENTS %%%

1) IF TITLE IS TO BE INSURED IN THE TRUSTEE(S) OF A TRUST OR THEIR ACT IS TO BE INSURED, WE WILL REQUIRE A FULL COPY OF THE TRUST AGREEMENT AND ANY AMENDMENTS THERETO. IN CERTAIN SITUATIONS THE COMPANY MAY ACCEPT A TRUSTEE CERTIFICATE PURSUANT TO SECTION 18100.5 OF THE CALIFORNIA PROBATE CODE FOR THE TRUST AGREEMENT. THE COMPANY RESERVES THE RIGHT TO EXEMPT ADDITIONAL ITEMS AND/OR MAKE ADDITIONAL REQUIREMENTS AFTER REVIEWING SAID DOCUMENTS.

2) GENERAL REQUIREMENTS RELATING TO ENTITY FORMATION AND AUTHORITY DOCUMENTATION:

A. CORPORATIONS:

a. A certificate of good standing of recent date issued by the Secretary of State of corporation's state of domicile.
b. A certified copy of a resolution of the Board of Directors authorizing the contemplated transaction and designating which corporate officers shall have the power to execute on behalf of the corporation.
c. Requirements which the Company may impose following its review of the above material and other information which the company may require.

B. CALIFORNIA LIMITED PARTNERSHIPS:

a. A certified copy of the certificate of limited partnership (Form LP-1) and any amendments thereto (Form LP-2) to be recorded in the public records;
b. A full copy of the partnership agreement and any amendments;
c. Satisfactory evidence of the consent of a majority in interest of the limited partners to the contemplated transaction;
d. Requirements which the Company may impose following its review of the above material and other information which the Company may require.

C. FOREIGN LIMITED PARTNERSHIPS:

a. A certified copy of the application for registration, foreign limited partnership (Form LP-5) and any amendments thereto (Form LP-6) to be recorded in the public records;
b. A full copy of the partnership agreement and any amendment;
c. Satisfactory evidence of the consent of a majority in interest of the limited partners to the contemplated transaction;
d. Requirements which the Company may impose following its

Continued on next page

review of the above material and other information which the Company may require.

D. GENERAL PARTNERSHIPS:

a. A certified copy of a statement of partnership authority pursuant to Section 16303 of the California Corporation Code (Form GP-1), executed by at least two partners, and a certified copy of any amendments to such statement (Form GP-7), to be recorded in the public records;
b. A full copy of the partnership agreement and any amendments;
c. Requirements which the Company may impose following its review of the above material required herein and other information which the Company may require.

E. LIMITED LIABILITY COMPANIES:

a. A copy of its operating agreement and any amendments thereto;
b. If it is a California limited liability company, a certified copy of its articles of organization (LLC-1) and any certificate of correction (LLC-11), certificate of amendment (LLC-2), or restatement of articles of organization (LLC-10) to be recorded in the public records;
c. If it is a foreign limited liability company, a certified copy of its application for registration (LLC-5) to be recorded in the public records;
d. With respect to any deed, deed of trust, lease, subordination agreement or other document or instrument executed by such limited liability company and presented for recordation by the Company or upon which the Company is asked to rely, such document or instrument must be executed in accordance with one of the following, as appropriate:
(i) If the limited liability company properly operates through officers appointed or elected pursuant to the terms of a written operating agreement, such documents must be executed by at least two duly elected or appointed officers, as follows: the chairman of the board, the president or any vice president, and any secretary, assistant secretary, the chief financial officer or any assistant treasurer;

(ii) if the limited liability company properly operates through a manager or managers identified in the articles of organization and/or duly elected pursuant to the terms of a written operating agreement, such document must be executed by at least two such managers or by one manager if the limited liability company properly operates with the existence of only one manager.
e. Requirements which the Company may impose following its review of the above material and other information which the Company may require.

Continued on next page

F. TRUSTS:

a. A certification pursuant to Section 18500.5 of the California Probate Code in a form satisfactory to the company.
b. Copies of those excerpts from the original trust documents and amendments thereto which designate the trustee and confer upon the trustee the power to act in the pending transaction.
c. Other requirements which the Company may impose following its review of the material require herein and other information which the Company may require.

3) THE REQUIREMENT THAT STEWART TITLE OF CALIFORNIA, INC. BE INFORMED OF WHAT TYPE OF TITLE INSURANCE COVERAGE/POLICIES ARE BEING REQUESTED, SO THAT WE MAY PROVIDE YOU WITH ANY ADDITIONAL REQUIREMENTS OR EXCEPTIONS THAT WE MAY HAVE OR THAT APPLY.

4) PROVIDE RELEASE/RECONVEYANCE INSTRUMENTS FOR DEEDS OF TRUST OF RECORD AS FOLLOWS:

A. IF INSTITUTIONAL LENDER WE MUST BE PROVIDED A DEMAND FOR PAYMENT. IF SERVICED BY OTHER THAN THE BENEFICIARY WE MUST BE PROVIDED A COPY OF THE LOAN SERVICING AGREEMENT.

B. IF AN INDIVIDUAL LENDER WE MUST BE PROVIDED DEMAND FOR PAYMENT TOGETHER WITH THE ORIGINAL NOTE. DEED OF TRUST AND SIGNED REQUEST FOR FULL RECONVEYANCE, REQUEST FOR FULL RECONVEYANCE MUST BE SIGNED BY BOTH SPOUSES IF BENEFICIAL INTEREST IS IN ONE SPOUSE ALONE.

C. IF BENEFICIARY IS A TRUST, WE MUST BE PROVIDED A FULL COPY OF SAID TRUST, TOGETHER WITH THE ORIGINAL NOTE, DEED OF TRUST AND SIGNED REQUEST FOR FULL RECONVEYANCE.

D. IF THE LOAN IS FOR A REVOLVING LINE OF CREDIT, THE ACCOUNT MUST BE CLOSED, OTHERWISE WE WILL HOLD AN AMOUNT EQUAL TO THE AVAILABLE CREDIT LIMIT.

5) IT IS THE POLICY OF THIS COMPANY TO MAKE ALL REQUIRED PAYOFFS.

THE COMPANY WILL REQUIRE CURRENT, WRITTEN PAYOFF DEMANDS ADDRESSED TO STEWART TITLE OF CALIFORNIA, INC. OR OUR ESCROW CUSTOMER. NONCURRENT AND EXPIRED DEMANDS WILL NORMALLY NOT BE ACCEPTABLE BUT THEY MAY BE ACCEPTED AT THE DISCRETION OF THE COMPANY IF VERBAL UPDATING CAN BE OBTAINED.

THE COMPANY WILL HOLD AN AMOUNT EQUAL TO ONE MONTHLY MORTGAGE PAYMENT UNTIL ACCEPTANCE BY THE LENDER OF OUR PAYOFF ON ANY NONCURRENT OR EXPIRED BENEFICIARY DEMAND, WHETHER OR NOT VERBALLY UPDATED.

Continued on next page

THE COMPANY WILL ALSO HOLD AN AMOUNT EQUAL TO ONE MONTHLY MORTGAGE PAYMENT UNTIL ACCEPTANCE BY THE LENDER OF OUR PAYOFF ON ANY DEMAND WHICH INCLUDES A PAYMENT MADE WITHIN 14 DAYS OF CLOSING UNLESS THE COMPANY HAS BEEN PROVIDED WITH SATISFACTORY PROOF OF PAYMENT (I.E. A CANCELLED CHECK OR WRITTEN CONFIRMATION OF CHECK CLEARANCE.)

PLEASE BE ADVISED THAT THE COMPANY WILL REQUIRE THAT THE BENEFICIARY OR BENEFICIARIES SIGN AN ESTIMATED CLOSING COST STATEMENT ANYTIME WE ARE PRESENTED FOR PAYOFF A NET PROCEEDS DEMAND OR A DEMAND IN WHICH THE BENEFICIARY OR BENEFICIARIES ARE ACCEPTING FOR PAYOFF LESS THAN WHAT THEY ARE OWED.

6) IT IS THE POLICY OF STEWART TITLE OF CALIFORNIA - LOS ANGELES DIVISION TO COLLECT ALL TITLE CHARGES AND DEDUCT SAID CHARGES UPON RECORDING WHEN STEWART TITLE IS DOING THE PAYOFF.

END OF EXCEPTIONS

Continued on next page

NOTES

A. THIS PRELIMINARY REPORT/OFFER TO INSURE PURSUANT TO THE CALIFORNIA INSURANCE CODE CONTAINS A COMPILATION OF PUBLIC INFORMATION. THE COMPILATION OF THIS INFORMATION IN THIS FORM WAS PERFORMED BY AND IS THE WORK PRODUCT OF STEWART TITLE OF CALIFORNIA, INC. (STEWART TITLE) THE COMPILATION OF THIS INFORMATION IS CONFIDENTIAL IN NATURE AND INTENDED SOLELY FOR USE BY STEWART TITLE AND THOSE PARTIES AUTHORIZED BY STEWART TITLE FOR THE CLOSE OF ESCROW AND THE ISSUANCE OF TITLE INSURANCE BY STEWART TITLE. ANY UNAUTHORIZED DISSEMINATION OF THIS COMPILATION OF INFORMATION IS STRICTLY PROHIBITED.

B. LENDERS NOTE:

IF AN ALTA LOAN POLICY - 1970, AMENDED 10-17-70 (AMENDED 12-6-85) IS REQUESTED, THE FOLLOWING WILL BE ADDED AS AN EXCLUSION FROM COVERAGE:

ANY CLAIM, WHICH ARISES OUT OF THE TRANSACTION CREATING THE INTEREST OF THE MORTGAGEE INSURED BY THIS POLICY, BY REASON OF THE OPERATION OF FEDERAL BANKRUPTCY, STATE INSOLVENCY, OR SIMULAR CREDITORS' RIGHTS LAWS THAT IS BASED ON:

(I) THE TRANSACTION CREATING THE INTEREST OF THE INSURED MORTGAGEE BEING DEEMED A FRAUDULENT CONVEYANCE OR TRANSFER; OR

(II) THE SUBORDINATION OF THE INTEREST OF THE INSURED MORTGAGEE AS A RESULT OF THE APPLICATION OF THE DOCTRINE OF EQUITABLE SUBORDINATION; OR

(III) THE TRANSACTION CREATING THE INTEREST OF THE INSURED MORTGAGEE BEING DEEMED A PREFERENTIAL TRANSFER EXCEPT WHERE THE PREFERENTIAL TRANSFER RESULTS FROM THE FAILURE:

(A) TO TIMELY RECORD THE INSTRUMENT OF TRANSFER; OR (B) OF SUCH RECORDATION TO IMPART NOTICE TO A PURCHASER FOR VALUE OR A JUDGEMENT OR LIEN CREDITOR.

C. IF AN OWNERS POLICY WILL BE REQUESTED, PLEASE BE AWARE THAT UNLESS INSTRUCTED OTHERWISE, WE WILL ISSUE A CLTA STANDARD COVERAGE OWNERS POLICY. IF A DIFFERENT FORM OF POLICY IS CONTEMPLATED FOR THIS TRANSACTION, PLEASE ADVISE AND CONTACT YOUR TITLE OFFICER FOR ADDITIONAL REQUIREMENTS

Continued on next page

CALIFORNIA "GOOD FUNDS" LAW

California Insurance Code Section 12413.1 regulates the disbursement of escrow and sub-escrow funds by title companies. The law requires that funds be deposited in the title company escrow account and available prior to disbursement. Funds received by Stewart Title of California, Inc. (Stewart Title) via wire transfer may be disbursed upon receipt. Funds received via cashier's checks or teller checks drawn on a California Bank may be disbursed on the next business day after the day of deposit. If funds are received by any other means, recording and/or disbursement may be delayed, and you should contact your title or escrow officer. All escrow and sub-escrow funds received will be deposited with other escrow funds in one or more non-interest bearing escrow accounts in a financial institution selected by Stewart Title. Stewart Title may recieve certain direct or indirect benefits from the financial institution by reason of the deposit of such funds or the maintenance of such accounts with the financial institution, and Stewart Title shall have no obligation to account to the depositing party in any manner for the value of, or pay to such party, any benefit received by Stewart Title. Such benefits shall be deemed additional compensation to Stewart Title for its services in connection with the escrow or sub-escrow.

WIRING INSTRUCTIONS

IF YOU ANTICIPATE HAVING FUNDS WIRED TO STEWART TITLE OF CALIFORNIA, INC. OUR WIRING INFORMATION IS AS FOLLOWS:

ADDITIONAL NOTE: DIRECT WIRE TRANSFERS TO:
CITY NATIONAL BANK
5601 E. SLAUSON AVE
CITY OF COMMERCE, CALIFORNIA 90040
ROUTING NO. 122016066
CREDIT TO STEWART TITLE OF CALIFORNIA, INC.
ACCOUNT # 013 218811
REF: (ORDER # 040295327, TITLE OFFICER NAME: LARRY MCGUIRE)

WHEN INSTRUCTING THE FINANCIAL INSTITUTION TO WIRE FUNDS, IT IS VERY IMPORTANT THAT YOU REFERENCE STEWART TITLE'S ORDER NUMBER.

SHOULD YOU HAVE ANY QUESTIONS IN THIS REGARD PLEASE CONTACT YOUR TITLE OFFICER IMMEDIATELY.

8208 – 11

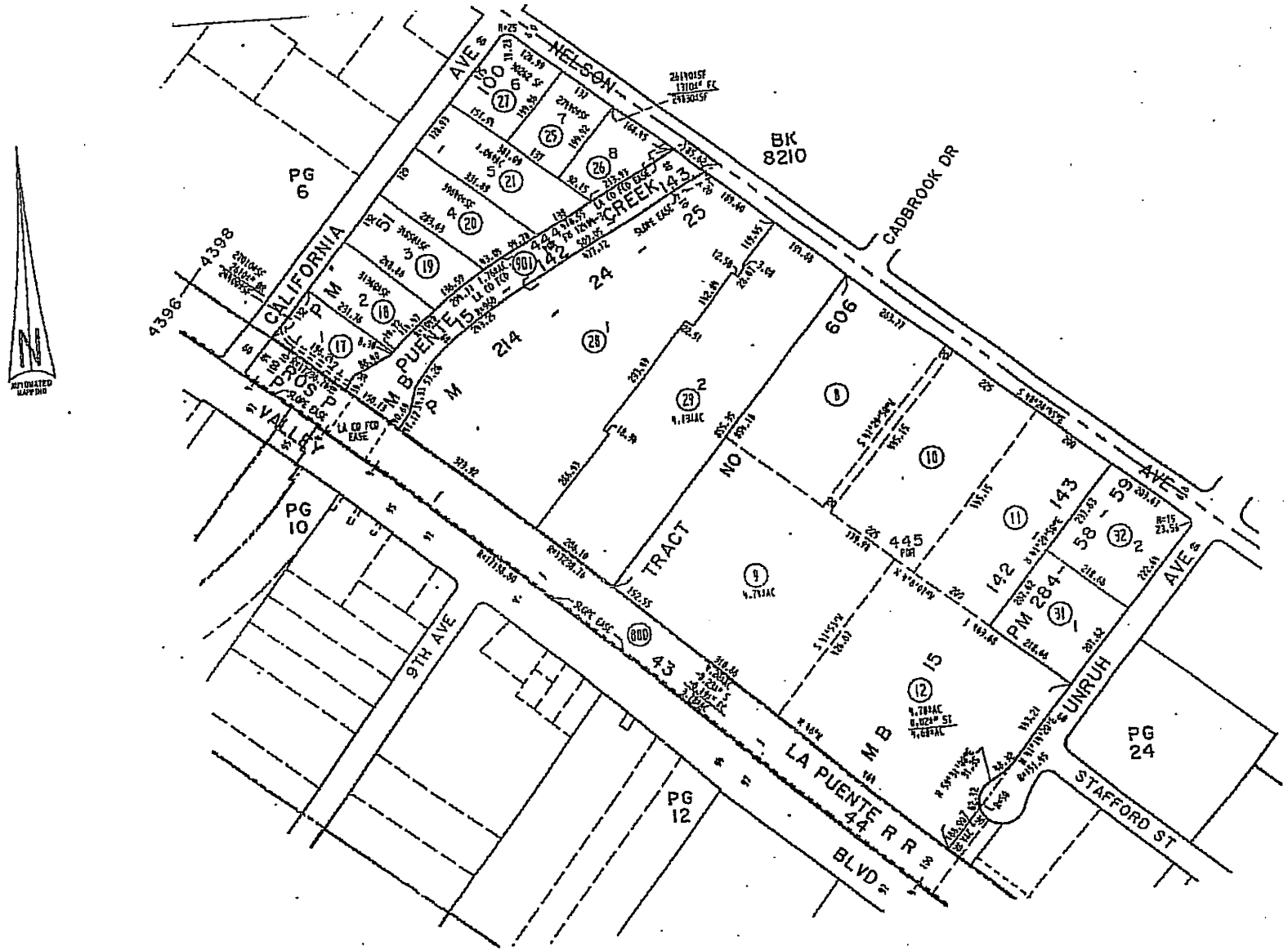

IMPORTANT: THIS PLAT IS NOT A SURVEY. IT IS FURNISHED AS A CONVENIENCE TO LOCATE THE LAND IN RELATION TO ADJOINING STREETS AND OTHER LANDS AND NOT TO GUARANTEE ANY DIMENSIONS, DISTANCES, BEARINGS OR ACREAGE.

EXHIBIT A

CLTA PRELIMINARY REPORT FORM
LIST OF PRINTED EXCEPTIONS AND EXCLUSIONS

SCHEDULE B

CALIFORNIA LAND TITLE ASSOCIATION STANDARD COVERAGE POLICY - 1990
EXCLUSIONS FROM COVERAGE

THE FOLLOWING MATTERS ARE EXPRESSLY EXCLUDED FROM THE COVERAGE OF THIS POLICY AND THE COMPANY WILL NOT PAY LOSS OR DAMAGE, COSTS, ATTORNEYS' FEES OR EXPENSES WHICH ARISE BY REASON OF:

1. (A) ANY LAW, ORDINANCE OR GOVERNMENTAL REGULATION (INCLUDING BUT NOT LIMITED TO BUILDING OR ZONING LAWS, ORDINANCES, OR REGULATIONS) RESTRICTING, REGULATING, PROHIBITING OR RELATING TO (I) THE OCCUPANCY, USE, OR ENJOYMENT OF THE LAND; (II) THE CHARACTER, DIMENSIONS OR LOCATION OF ANY IMPROVEMENT NOW OR HEREAFTER ERECTED ON THE LAND; (III) A SEPARATION IN OWNERSHIP OR A CHANGE IN THE DIMENSIONS OR AREA OF THE LAND OR ANY PARCEL OF WHICH THE LAND IS OR WAS A PART; OR (IV) ENVIRONMENTAL PROTECTION, OR THE EFFECT OF ANY VIOLATION OF THESE LAWS, ORDINANCES OR GOVERNMENTAL REGULATIONS, EXCEPT TO THE EXTENT THAT A NOTICE OF THE ENFORCEMENT THEREOF OR A NOTICE OF A DEFECT, LIEN OR ENCUMBRANCE RESULTING FROM A VIOLATION OR ALLEGED VIOLATION AFFECTING THE LAND HAS BEEN RECORDED IN THE PUBLIC RECORDS AT DATE OR POLICY.
   (B) ANY GOVERNMENTAL POLICE POWER NOT EXCLUDED BY (A) ABOVE, EXCEPT TO THE EXTEND THAT A NOTICE OF THE EXERCISE THEREOF OR NOTICE OF A DEFECT, LIEN OR ENCUMBRANCE RESULTING FROM A VIOLATION OR ALLEGED VIOLATION AFFECTING THE LAND HAS BEEN RECORDED IN THE PUBLIC RECORDS AT DATE OF POLICY.
2. RIGHTS OF EMINENT DOMAIN UNLESS NOTICE OF THE EXERCISE THEREOF HAS BEEN RECORDED IN THE PUBLIC RECORDS AT DATE OF POLICY, BUT NOT EXCLUDING FROM COVERAGE ANY TAKING WHICH HAS OCCURRED PRIOR TO DATE OF POLICY WHICH WOULD BE BINDING ON THE RIGHTS OF A PURCHASER FOR VALUE WITHOUT KNOWLEDGE.
3. DEFECTS, LIENS, ENCUMBRANCES, ADVERSE CLAIMS OR OTHER MATTERS:
   (A) WHETHER OR NOT RECORDED IN THE PUBLIC RECORDS AT DATE OF POLICY, BUT CREATED, SUFFERED, ASSUMED OR AGREED TO BY THE INSURED CLAIMANT;
   (B) NOT KNOWN TO THE COMPANY, NOT RECORDED IN THE PUBLIC RECORDS AT DATE OF POLICY, BUT KNOWN TO THE INSURED CLAIMANT AND NOT DISCLOSED IN WRITING TO THE COMPANY BY THE INSURED CLAIMANT PRIOR TO THE DATE THE INSURED CLAIMANT BECAME AN INSURED UNDER THIS POLICY;
   (C) RESULTING IN NO LOSS OR DAMAGE TO THE INSURED CLAIMANT;
   (D) ATTACHING OR CREATED SUBSEQUENT TO DATE OF POLICY; OR
   (E) RESULTING IN LOSS OR DAMAGE WHICH WOULD NOT HAVE BEEN SUSTAINED IF THE INSURED CLAIMANT HAD PAID VALUE FOR THE INSURED MORTGAGE OR FOR THE ESTATE OR INTEREST INSURED BY THIS POLICY.
4. UNENFORCEABILITY OF THE LIEN OF THE INSURED MORTGAGE BECAUSE OF THE INABILITY OR FAILURE OF THE INSURED AT DATE OF POLICY, OR THE INABILITY OR FAILURE OF ANY SUBSEQUENT OWNER OR INDEBTEDNESS, TO COMPLY WITH THE APPLICABLE DOING BUSINESS LAWS OF THE STATE IN WHICH THE LAND IS SITUATED.
5. INVALIDITY OR UNENFORCEABILITY OF THE LIEN OF THE INSURED MORTGAGE, OR CLAIM THEREOF, WHICH ARISES OUT OF THE TRANSACTION EVIDENCED BY THE INSURED MORTGAGE AND IS BASED UPON USURY OR ANY CONSUMER CREDIT PROTECTION OR TRUTH IN LENDING LAW.
6. ANY CLAIM, WHICH ARISES OUT OF THE TRANSACTION VESTING IN THE INSURED THE ESTATE OF INTEREST INSURED BY THIS POLICY OR THE TRANSACTION CREATING THE INTEREST OF THE INSURED LENDER, BY REASON OF THE OPERATION OF FEDERAL BANKRUPTCY, STATE INSOLVENCY OR SIMILAR CREDITORS' RIGHTS LAWS.

EXCEPTIONS FROM COVERAGE-SCHEDULE B, PART I

THIS POLICY DOES NOT INSURE AGAINST LOSS OR DAMAGE (AND THE COMPANY WILL NOT PAY COSTS, ATTORNEYS' FEES OR EXPENSES) WHICH ARISE BY REASON OF:

1. TAXES OR ASSESSMENTS WHICH ARE NOT SHOWN AS EXISTING LIENS BY THE RECORDS OF ANY TAXING AUTHORITY THAT LEVIES TAXES OR ASSESSMENTS ON REAL PROPERTY OR BY THE PUBLIC RECORDS.
   PROCEEDINGS BY A PUBLIC AGENCY WHICH MAY RESULT IN TAXES OR ASSESSMENTS, OR NOTICES OF SUCH PROCEEDINGS, WHETHER OR NOT SHOWN BY THE RECORDS OF SUCH AGENCY OR BY THE PUBLIC RECORDS.
2. ANY FACTS, RIGHTS, INTERESTS OR CLAIMS WHICH ARE NOT SHOWN BY THE PUBLIC RECORDS BUT WHICH COULD BE ASCERTAINED BY AN INSPECTION OF THE LAND OR WHICH MAY BE ASSERTED BY PERSONS IN POSSESSION THEREOF.
3. EASEMENTS, LIENS OR ENCUMBRANCES, OR CLAIMS THEREOF, WHICH ARE NOT SHOWN BY THE PUBLIC RECORDS.
4. DISCREPANCIES, CONFLICTS IN BOUNDARY LINES, SHORTAGE IN AREA, ENCROACHMENTS, OR ANY OTHER FACTS WHICH A CORRECT SURVEY WOULD DISCLOSE, AND WHICH ARE NOT SHOWN BY THE PUBLIC RECORDS.
5. (A) UNPATENTED MINING CLAIMS; (B) RESERVATIONS OR EXCEPTIONS IN PATENTS OR IN ACTS AUTHORIZING THE ISSUANCE THEREOF; (C) WATER RIGHTS, CLAIMS OR TITLE TO WATER, WHETHER OR NOT THE MATTERS EXCEPTED UNDER (A), (B) OR (C) ARE SHOWN BY THE PUBLIC RECORDS.

(LIST OF PRINTED EXCEPTIONS AND EXCLUSIONS CONTINUED ON NEXT PAGE)

CLTA HOMEOWNER'S POLICY OF TITLE INSURANCE (10-22-03)
ALTA HOMEOWNER'S POLICY OF TITLE INSURANCE
EXCLUSIONS

IN ADDITION TO THE EXCEPTIONS IN SCHEDULE B, YOU ARE NOT INSURED AGAINST LOSS, COSTS, ATTORNEYS' FEES, AND EXPENSES RESULTING FROM:

1. GOVERNMENTAL POLICE POWER, AND THE EXISTENCE OR VIOLATION OF ANY LAW OR GOVERNMENT REGULATION. THIS INCLUDES ORDINANCES, LAWS AND REGULATIONS CONCERNING:

   A. BUILDING
   B. ZONING
   C. LAND USE
   D. IMPROVEMENTS ON LAND
   E. LAND DIVISION
   F. ENVIRONMENTAL PROTECTION

   THIS EXCLUSION DOES NOT APPLY TO VIOLATIONS OR THE ENFORCEMENT OF THESE MATTERS IF NOTICE OF THE VIOLATION OR ENFORCEMENT APPEARS IN THE PUBLIC RECORDS AT THE POLICY DATE.

   THIS EXCLUSION DOES NOT LIMIT THE COVERAGE DESCRIBED IN COVERED RISK 14, 15, 16, 17, OR 24.

2. THE FAILURE OF YOUR EXISTING STRUCTURES, OR ANY PART OF THEM, TO BE CONSTRUCTED IN ACCORDANCE WITH APPLICABLE BUILDING CODES. THIS EXCLUSION DOES NOT APPLY TO VIOLATIONS OF BUILDING CODES IF NOTICE OF THE VIOLATION APPEARS IN THE PUBLIC RECORDS AT THE POLICY DATE.

3. THE RIGHT TO TAKE THE LAND BY CONDEMNING IT, UNLESS:
   A. NOTICE OF EXERCISING THE RIGHT APPEARS IN THE PUBLIC RECORDS AT THE POLICY DATE; OR
   B. THE TAKING HAPPENED BEFORE THE POLICY DATE AND IS BINDING ON YOU IF YOU BOUGHT THE LAND WITHOUT KNOWING OF THE TAKING.
4. RISKS:
   A. THAT ARE CREATED, ALLOWED, OR AGREED TO BY YOU, WHETHER OR NOT THEY APPEAR IN THE PUBLIC RECORDS;
   B. THAT ARE KNOWN TO YOU AT THE POLICY DATE, BUT NOT TO US, UNLESS THEY APPEAR IN THE PUBLIC RECORDS AT THE POLICY DATE;
   C. THAT RESULT IN NO LOSS TO YOU; OR
   D. THAT FIRST OCCUR AFTER THE POLICY DATE - THIS DOES NOT LIMIT THE COVERAGE DESCRIBED IN COVERED RISK 7, 8.D, 22, 23, 24 OR 25.

5. FAILURE TO PAY VALUE FOR YOUR TITLE.

6. LACK OF A RIGHT:
   A. TO ANY LAND OUTSIDE THE AREA SPECIFICALLY DESCRIBED AND REFERRED TO IN PARAGRAPH 3 OF SCHEDULE A; AND
   B. IN STREETS, ALLEYS, OR WATERWAYS THAT TOUCH THE LAND.
   THIS EXCLUSION DOES NOT LIMIT THE COVERAGE DESCRIBED IN COVERED RISK 11 OR 18.

LIMITATIONS ON COVERED RISKS

YOUR INSURANCE FOR THE FOLLOWING COVERED RISKS IS LIMITED ON THE OWNER'S COVERAGE STATEMENT AS FOLLOWS:

FOR COVERED RISK 14, 15, 16 and 18, YOUR DEDUCTIBLE AMOUNT AND MAXIMUM DOLLAR LIMIT OF LIABILITY SHOWN IN SCHEDULE A.

Covered Risk 14 :	1% of Policy Amount	or $2,500.00	$10,000.00 (whichever is less)
Covered Risk 15:	1% of Policy Amount	or $5,000.00	$25,000.00 (whichever is less)
Covered Risk 16:	1% of Policy Amount	or $5,000.00	$25,000.00 (whichever is less)
Covered Risk 18:	1% of Policy Amount	or $2,500.00	$5,000.00 (whichever is less)

(LIST OF PRINTED EXCEPTIONS AND EXCLUSIONS CONTINUED ON NEXT PAGE)

AMERICAN LAND TITLE ASSOCIATION
RESIDENTIAL TITLE INSURANCE POLICY (6-1-87)
EXCLUSIONS

IN ADDITION TO THE EXCEPTIONS IN SCHEDULE B, YOU ARE NOT INSURED AGAINST LOSS, COSTS, ATTORNEYS' FEES, AND EXPENSES RESULTING FROM:

1. GOVERNMENTAL POLICE POWER, AND THE EXISTENCE OR VIOLATION OF ANY LAW OR GOVERNMENTAL REGULATION. THIS INCLUDES BUILDING AND ZONING ORDINANCES AND ALSO LAWS AND REGULATIONS CONCERNING:
   - LAND USE
   - LAND DIVISION
   - IMPROVEMENTS ON THE LAND
   - ENVIRONMENTAL PROTECTION

   THIS EXCLUSION DOES NOT APPLY TO VIOLATIONS OR THE ENFORCEMENT OF THESE MATTERS WHICH APPEAR IN THE PUBLIC RECORDS AT POLICY DATE.
   THIS EXCLUSION DOES NOT LIMIT THE ZONING COVERAGE DESCRIBED IN ITEMS 12 AND 13 OF COVERED TITLE RISKS.

2. THE RIGHT TO TAKE THE LAND BY CONDEMNING IT, UNLESS:
   - A NOTICE OF EXERCISING THE RIGHT APPEARS IN THE PUBLIC RECORDS ON THE POLICY DATE
   - THE TAKING HAPPENED PRIOR TO THE POLICY DATE AND IS BINDING ON YOU IF YOU BOUGHT THE LAND WITHOUT KNOWING OF THE TAKING

3. TITLE RISKS:
   - THAT ARE CREATED, ALLOWED, OR AGREED TO BY YOU
   - THAT ARE KNOWN TO YOU, BUT NOT TO US, ON THE POLICY DATE - - UNLESS THEY APPEARED IN THE PUBLIC RECORDS
   - THAT RESULT IN NO LOSS TO YOU
   - THAT FIRST AFFECT YOUR TITLE AFTER THE POLICY DATE - - THIS DOES NOT LIMIT THE LABOR AND MATERIAL LIEN COVERAGE IN ITEM 8 OF COVERED TITLE RISKS

4. FAILURE TO PAY VALUE FOR YOUR TITLE.

5. LACK OF A RIGHT:
   - TO ANY LAND OUTSIDE THE AREA SPECIFICALLY DESCRIBED AND REFERRED TO IN ITEM 3 OF SCHEDULE A OR
   - IN STREETS, ALLEYS, OR WATERWAYS THAT TOUCH YOUR LAND

   THIS EXCLUSION DOES NOT LIMIT THE ACCESS COVERAGE IN ITEM 5 OF COVERED TITLE RISKS.

AMERICAN LAND TITLE ASSOCIATION LOAN POLICY (10-17-92)
WITH ALTA ENDORSEMENT - FORM 1 COVERAGE
EXCLUSIONS AND COVERAGE

THE FOLLOWING MATTERS ARE EXPRESSLY EXCLUDED FROM THE COVERAGE OF THIS POLICY AND THE COMPANY WILL NOT PAY LOSS OR DAMAGE, COSTS, ATTORNEYS' FEES OR EXPENSES WHICH ARISE BY REASON OF:

1. (A) ANY LAW, ORDINANCE OR GOVERNMENTAL REGULATION (INCLUDING BUT NOT LIMITED TO BUILDING AND ZONING LAWS, ORDINANCES, OR REGULATIONS) RESTRICTING, REGULATING, PROHIBITING OR RELATING TO (I) THE OCCUPANCY, USE, OR ENJOYMENT OF THE LAND; (II) THE CHARACTER, DIMENSIONS OR LOCATION OF ANY IMPROVEMENT NOW OR HEREAFTER ERECTED ON THE LAND; (III) A SEPARATION IN OWNERSHIP OR A CHANGE IN THE DIMENSIONS OR AREA OF THE LAND OR ANY PARCEL OF WHICH THE LAND IS OR WAS A PART; OR (IV) ENVIRONMENTAL PROTECTION, OR THE EFFECT OF ANY VIOLATION OF THESE LAWS, ORDINANCES OR GOVERNMENTAL REGULATIONS, EXCEPT TO THE EXTENT THAT A NOTICE OF THE ENFORCEMENT THEREOF OR A NOTICE OF A DEFECT, LIEN OR ENCUMBRANCE RESULTING FROM A VIOLATION OR ALLEGED VIOLATION AFFECTING THE LAND HAS BEEN RECORDED IN THE PUBLIC RECORDS AT DATE OF POLICY.
   (B) ANY GOVERNMENTAL POLICE POWER NOT EXCLUDED BY (A) ABOVE, EXCEPT TO THE EXTENT THAT A NOTICE OF THE EXERCISE THEREOF OR A NOTICE OF A DEFECT, LIEN OR ENCUMBRANCE RESULTING FROM A VIOLATION OR ALLEGED VIOLATION AFFECTING THE LAND HAS BEEN RECORDED IN THE PUBLIC RECORDS AT DATE OF POLICY.
2. RIGHTS OF EMINENT DOMAIN UNLESS NOTICE OF THE EXERCISE THEREOF HAS BEEN RECORDED IN THE PUBLIC RECORDS AT DATE OF POLICY, BUT NOT EXCLUDING FROM COVERAGE ANY TAKING WHICH HAS OCCURRED PRIOR TO DATE OF POLICY WHICH WOULD BE BINDING ON THE RIGHTS OF A PURCHASER FOR VALUE WITHOUT KNOWLEDGE.

(LIST OF PRINTED EXCEPTIONS AND EXCLUSIONS CONTINUED ON NEXT PAGE)

3. DEFECTS, LIENS, ENCUMBRANCES, ADVERSE CLAIMS OR OTHER MATTERS:
   (A) CREATED, SUFFERED, ASSUMED OR AGREED TO BY THE INSURED CLAIMANT;
   (B) NOT KNOWN TO THE COMPANY, NOT RECORDED IN THE PUBLIC RECORDS AT DATE OF POLICY, BUT KNOWN TO THE INSURED CLAIMANT AND NOT DISCLOSED IN WRITING TO THE COMPANY BY THE INSURED CLAIMANT PRIOR TO THE DATE THE INSURED CLAIMANT BECAME AN INSURED UNDER THIS POLICY;
   (C) RESULTING IN NO LOSS OR DAMAGE TO THE INSURED CLAIMANT;
   (D) ATTACHING OR CREATED SUBSEQUENT TO DATE OF POLICY (EXCEPT TO THE EXTENT THAT THIS POLICY INSURES THE PRIORITY OF THE LIEN OF THE INSURED MORTGAGE OVER ANY STATUTORY LIEN FOR SERVICES, LABOR OR MATERIAL OR TO THE EXTENT INSURANCE IS AFFORDED HEREIN AS TO THE ASSESSMENTS FOR STREET IMPROVEMENTS UNDER CONSTRUCTION OR COMPLETED AT DATE OF POLICY); OR
   (E) RESULTING IN LOSS OR DAMAGE WHICH WOULD NOT HAVE BEEN SUSTAINED IF THE INSURED CLAIMANT HAD PAID VALUE FOR THE INSURED MORTGAGE.
4. UNENFORCEABILITY OF THE LIEN OF THE INSURED MORTGAGE BECAUSE OF THE INABILITY OR FAILURE OF THE INSURED AT DATE OF POLICY, OR THE INABILITY OR FAILURE OF ANY SUBSEQUENT OWNER OF THE INDEBTEDNESS, TO COMPLY WITH APPLICABLE DOING BUSINESS LAWS OF THE STATE IN WHICH THE LAND IS SITUATED.
5. INVALIDITY OR UNENFORCEABILITY OF THE LIEN OF THE INSURED MORTGAGE, OR CLAIM THEREOF, WHICH ARISES OUT OF THE TRANSACTION EVIDENCED BY THE INSURED MORTGAGE AND IS BASED UPON USURY OR ANY CONSUMER CREDIT PROTECTION OR TRUTH IN LENDING LAW.
6. ANY STATUTORY LIEN FOR SERVICES, LABOR OR MATERIALS (OR THE CLAIM OF PRIORITY OF ANY STATUTORY LIEN FOR SERVICES, LABOR OR MATERIALS OVER THE LIEN OF THE INSURED MORTGAGE) ARISING FROM AN IMPROVEMENT OR WORK RELATED TO THE LAND WHICH IS CONTRACTED FOR AND COMMENCED SUBSEQUENT TO DATE OF POLICY AND IS NOT FINANCED IN WHOLE OR IN PART BY PROCEEDS OF THE INDEBTEDNESS SECURED BY THE INSURED MORTGAGE WHICH AT DATE OF POLICY THE INSURED HAS ADVANCED OR IS OBLIGATED TO ADVANCE.
7. ANY CLAIM, WHICH ARISES OUT OF THE TRANSACTION CREATING THE INTEREST OF THE MORTGAGEE INSURED BY THIS POLICY, BY REASON OF THE OPERATION OF FEDERAL BANKRUPTCY, STATE INSOLVENCY, OR SIMILAR CREDITORS' RIGHTS LAWS, THAT IS BASED ON:

   (I) THE TRANSACTION CREATING THE INTEREST OF THE INSURED MORTGAGEE BEING DEEMED A FRAUDULENT CONVEYANCE OR FRAUDULENT TRANSFER; OR

   (II) THE SUBORDINATION OF THE INTEREST OF THE INSURED MORTGAGEE AS A RESULT OF THE APPLICATION OF THE DOCTRINE OR EQUITABLE SUBORDINATION; OR

   (III) THE TRANSACTION CREATING THE INTEREST OF THE INSURED MORTGAGEE BEING DEEMED A PREFERENTIAL TRANSFER EXCEPT WHERE THE PREFERENTIAL TRANSFER RESULTS FROM THE FAILURE:

      (a) TO TIMELY RECORDED THE INSTRUMENT OF TRANSFER; OR

      (b) OF SUCH RECORDATION TO IMPART NOTICE TO A PURCHASER FOR VALUE OR A JUDGMENT OR LIEN CREDITOR.

THE ABOVE POLICY FORMS MAY BE ISSUED TO AFFORD EITHER STANDARD COVERAGE OR EXTENDED COVERAGE. IN ADDITION TO THE ABOVE EXCLUSIONS FROM COVERAGE, THE EXCEPTIONS FROM COVERAGE IN A STANDARD COVERAGE POLICY WILL ALSO INCLUDE THE FOLLOWING GENERAL EXCEPTIONS:

EXCEPTIONS FROM COVERAGE

THIS POLICY DOES NOT INSURE AGAINST LOSS OR DAMAGE (AND THE COMPANY WILL NOT PAY COSTS, ATTORNEYS' FEES OR EXPENSES) WHICH ARISE BY REASON OF:

1. TAXES OR ASSESSMENTS WHICH ARE NOT SHOWN AS EXISTING LIENS BY THE RECORDS OF ANY TAXING AUTHORITY THAT LEVIES TAXES OR ASSESSMENTS ON REAL PROPERTY OR BY THE PUBLIC RECORDS.
   PROCEEDINGS BY A PUBLIC AGENCY WHICH MAY RESULT IN TAXES OR ASSESSMENTS, OR NOTICES OF SUCH PROCEEDINGS, WHETHER OR NOT SHOWN BY THE RECORDS OF SUCH AGENCY OR BY THE PUBLIC RECORDS.
2. ANY FACTS, RIGHTS, INTERESTS OR CLAIMS WHICH ARE NOT SHOWN BY THE PUBLIC RECORDS BUT WHICH COULD BE ASCERTAINED BY AN INSPECTION OF THE LAND OR WHICH MAY BE ASSERTED BY PERSONS IN POSSESSION THEREOF.
3. EASEMENTS, LIENS OR ENCUMMBRANCES, OR CLAIMS THEREOF, WHICH ARE NOT SHOWN BY THE PUBLIC RECORDS.
4. DISCREPANCIES, CONFLICTS IN BOUNDARY LINES, SHORTAGE IN AREA, ENCROACHMENTS, OR ANY OTHER FACTS WHICH A CORRECT SURVEY WOULD DISCLOSE, AND WHICH ARE NOT SHOWN BY THE PUBLIC RECORDS.
5. (A) UNPATENTED MINING CLAIMS; (B) RESERVATIONS OR EXCEPTIONS IN PATENTS OR IN ACTS AUTHORIZING THE ISSUANCE THEREOF; (C) WATER RIGHTS, CLAIMS OR TITLE TO WATER, WHETHER OR NOT THE MATTERS EXCEPTED UNDER (A), (B) OR (C) ARE SHOWN BY THE PUBLIC RECORDS.

(LIST OF PRINTED EXCEPTIONS AND EXCLUSIONS CONTINUED ON NEXT PAGE)

AMERICAN LAND TITLE ASSOCIATION OWNER'S POLICY (10-17-92)

EXCLUSIONS FROM COVERAGE

THE FOLLOWING MATTERS ARE EXPRESSLY EXCLUDED FROM THE COVERAGE OF THIS POLICY AND THE COMPANY WILL NOT PAY LOSS OR DAMAGE, COSTS, ATTORNEYS' FEES OR EXPENSES WHICH ARISE BY REASON OF:

1. (A) ANY LAW, ORDINANCE OR GOVERNMENTAL REGULATION (INCLUDING BUT NOT LIMITED TO BUILDING AND ZONING LAWS, ORDINANCES, OR REGULATIONS) RESTRICTING, REGULATING, PROHIBITING OR RELATING TO (I) THE OCCUPANCY, USE, OR ENJOYMENT OF THE LAND; (II) THE CHARACTER, DIMENSIONS OR LOCATION OF ANY IMPROVEMENT NOW OR HEREAFTER ERECTED ON THE LAND; (III) A SEPARATION IN OWNERSHIP OR A CHANGE IN THE DIMENSIONS OR AREA OF THE LAND OR ANY PARCEL OF WHICH THE LAND IS OR WAS A PART; OR (IV) ENVIRONMENTAL PROTECTION, OR THE EFFECT OF ANY VIOLATION OF THESE LAWS, ORDINANCES OR GOVERNMENTAL REGULATIONS, EXCEPT TO THE EXTENT THAT A NOTICE OF THE ENFORCEMENT THEREOF OR A NOTICE OF A DEFECT, LIEN OR ENCUMBRANCE RESULTING FROM A VIOLATION OR ALLEGED VIOLATION AFFECTING THE LAND HAS BEEN RECORDED IN THE PUBLIC RECORDS AT DATE OF POLICY.
   (B) ANY GOVERNMENTAL POLICE POWER NOT EXCLUDED BY (A) ABOVE, EXCEPT TO THE EXTENT THAT A NOTICE OF THE EXERCISE THEREOF OR A NOTICE OF A DEFECT, LIEN OR ENCUMBRANCE RESULTING FROM A VIOLATION OR ALLEGED VIOLATION AFFECTING THE LAND HAS BEEN RECORDED IN THE PUBLIC RECORDS AT DATE OF POLICY.
2. RIGHTS OF EMINENT DOMAIN UNLESS NOTICE OF THE EXERCISE THEREOF HAS BEEN RECORDED IN THE PUBLIC RECORDS AT DATE OF POLICY, BUT NOT EXCLUDING FROM COVERAGE ANY TAKING WHICH HAS OCCURRED PRIOR TO DATE OF POLICY WHICH WOULD BE BINDING ON THE RIGHTS OF A PURCHASER FOR VALUE WITHOUT KNOWLEDGE.
3. DEFECTS, LIENS, ENCUMBRANCES, ADVERSE CLAIMS OR OTHER MATTERS:
   (A) CREATED, SUFFERED, ASSUMED OR AGREED TO BY THE INSURED CLAIMANT;
   (B) NOT KNOWN TO THE COMPANY, NOT RECORDED IN THE PUBLIC RECORDS AT DATE OF POLICY, BUT KNOWN TO THE INSURED CLAIMANT AND NOT DISCLOSED IN WRITING TO THE COMPANY BY THE INSURED CLAIMANT PRIOR TO THE DATE THE INSURED CLAIMANT BECAME AN INSURED UNDER THIS POLICY;
   (C) RESULTING IN NO LOSS OR DAMAGE TO THE INSURED CLAIMANT;
   (D) ATTACHING OR CREATED SUBSEQUENT TO DATE OF POLICY; OR
   (E) RESULTING IN LOSS OR DAMAGE WHICH WOULD NOT HAVE BEEN SUSTAINED IF THE INSURED CLAIMANT HAD PAID VALUE FOR THE ESTATE OR INTEREST INSURED BY THIS POLICY.
4. ANY CLAIM, WHICH ARISES OUT OF THE TRANSACTION VESTING IN THE INSURED THE ESTATE OR INTEREST INSURED BY THIS POLICY, BY REASON OF THE OPERATION OF FEDERAL BANKRUPTCY, STATE INSOLVENCY, OR SIMILAR CREDITORS' RIGHTS LAWS, THAT IS BASED ON:

   (I) THE TRANSACTION CREATING THE ESTATE OR INTEREST INSURED BY THIS POLICY BEING DEEMED A FRAUDULENT CONVEYANCE OR FRAUDULENT TRANSFER; OR

   (II) THE TRANSACTION CREATING THE ESTATE OR INTEREST INSURED BY THIS POLICY BEING DEEMED A PREFERENTIAL TRANSFER EXCEPT WHERE THE PREFERENTIAL TRANSFER RESULTS FROM THE FAILURE:

      (a) TO TIMELY RECORD THE INSTRUMENT OF TRANSFER; OR

      (b) OF SUCH RECORDATION TO IMPART NOTICE TO A PURCHASER FOR VALUE OR A JUDGEMENT OR LIEN CREDITOR.

THE ABOVE POLICY FORMS MAY BE ISSUED TO AFFORD EITHER STANDARD COVERAGE OR EXTENDED COVERAGE. IN ADDITION TO THE ABOVE EXCLUSIONS FROM COVERAGE, THE EXCEPTIONS FROM COVERAGE IN A STANDARD COVERAGE POLICY WILL INCLUDE THE FOLLOWING GENERAL INSTRUCTIONS:

EXCEPTIONS FROM COVERAGE

THIS POLICY DOES NOT INSURE AGAINST LOSS OR DAMAGE (AND THE COMPANY WILL NOT PAY COSTS, ATTORNEYS' FEES OR EXPENSES) WHICH ARISE BY REASON OF:

1. TAXES OR ASSESSMENTS WHICH ARE NOT SHOWN AS EXISTING LIENS BY THE RECORDS OF ANY TAXING AUTHORITY THAT LEVIES TAXES OR ASSESSMENTS ON REAL PROPERTY OR BY THE PUBLIC RECORDS.
   PROCEEDINGS BY A PUBLIC AGENCY WHICH MAY RESULT IN TAXES OR ASSESSMENTS, OR NOTICES OF SUCH PROCEEDINGS, WHETHER OR NOT SHOWN BY THE RECORDS OF SUCH AGENCY OR BY THE PUBLIC RECORDS.
2. ANY FACTS, RIGHTS, INTERESTS OR CLAIMS WHICH ARE NOT SHOWN BY THE PUBLIC RECORDS BUT WHICH COULD BE ASCERTAINED BY AN INSPECTION OF THE LAND OR WHICH MAY BE ASSERTED BY PERSONS IN POSSESSION THEREOF.
3. EASEMENTS, LIENS OR ENCUMBRANCES, OR CLAIMS THEREOF, WHICH ARE NOT SHOWN BY THE PUBLIC RECORDS.
4. DISCREPANCIES, CONFLICTS IN BOUNDARY LINES, SHORTAGE IN AREA, ENCROACHMENTS, OR ANY OTHER FACTS WHICH A CORRECT SURVEY WOULD DISCLOSE, AND WHICH ARE NOT SHOWN BY THE PUBLIC RECORDS.
5. (A) UNPATENTED MINING CLAIMS; (B) RESERVATIONS OR EXCEPTIONS IN PATENTS OR IN ACTS AUTHORIZING THE ISSUANCE THEREOF; (C) WATER RIGHTS, CLAIMS OR TITLE TO WATER, WHETHER OR NOT THE MATTERS EXCEPTED UNDER (A), (B) OR (C) ARE SHOWN BY THE PUBLIC RECORDS.

ALTA EXPANDED COVERAGE RESIDENTIAL LOAN POLICY (10/13/01)

EXCLUSIONS FROM COVERAGE

THE FOLLOWING MATTERS ARE EXPRESSLY EXCLUDED FROM THE COVERAGE OF THIS POLICY AND THE COMPANY WILL NOT PAY LOSS OR DAMAGE, COST, ATTORNEYS' FEES OR EXPENSES WHICH ARISE BY REASON OF:

1. (A) ANY LAW, ORDINANCE OR GOVERNMENTAL REGULATION (INCLUDING BUT NOT LIMITED TO BUILDING AND ZONING LAWS, ORDINANCES, OR REGULATIONS) RESTRICTING, REGULATING, PROHIBITING OR RELATING TO (I) THE OCCUPANCY, USE, OR ENJOYMENT OF THE LAND; (II) THE CHARACTER, DIMENSIONS OR LOCATION OF ANY IMPROVEMENT NOW OR HEREAFTER ERECTED ON THE LAND; (III) A SEPARATION IN OWNERSHIP OR A CHANGE IN THE DIMENSIONS OR AREAS OF THE LAND OR ANY PARCEL OF WHICH THE LAND IS OR WAS A PART; OR (IV) ENVIRONMENTAL PROTECTION, OR THE EFFECT OF ANY VIOLATION OF THESE LAWS, ORDINANCES OR GOVERNMENTAL REGULATIONS, EXCEPT TO THE EXTENT THAT A NOTICE OF THE ENFORCEMENT THEREOF OR A NOTICE OF A DEFECT, LIEN OR ENCUMBRANCE RESULTING FROM A VIOLATION OR ALLEGED VIOLATION AFFECTING THE LAND HAS BEEN RECORDED IN THE PUBLIC RECORDS AT DATE OF POLICY.
   THIS EXCLUSION DOES NOT LIMIT THE COVERAGE PROVIDED COVERED RISKS 12, 13, 14, AND 16 OF THIS POLICY.
   (B) ANY GOVERNMENTAL POLICE POWER NOT EXCLUDED BY (A) ABOVE, EXCEPT TO THE EXTENT THAT A NOTICE OF THE EXERCISE THEREOF OR A NOTICE OF A DEFECT, LIEN OR ENCUMBRANCE RESULTING FROM A VIOLATION OR ALLEGED VIOLATION AFFECTING THE LAND HAS BEEN RECORDED IN THE PUBLIC RECORDS AT DATE OF POLICY.
   THIS EXCLUSION FROM COVERAGE DOES NOT LIMIT THE COVERAGE PROVIDED UNDER COVERED RISKS 12, 13, 14, AND 16 OF THIS POLICY.

2. RIGHTS OF EMINENT DOMAIN UNLESS NOTICE OF THE EXERCISE THEREOF HAS BEEN RECORDED IN THE PUBLIC RECORDS AT DATE OF POLICY, BUT NOT EXCLUDING FROM COVERAGE ANY TAKING WHICH HAS OCCURRED PRIOR TO DATE OF POLICY WHICH WOULD BE BINDING ON THE RIGHTS OF A PURCHASER FOR VALUE WITHOUT KNOWLEDGE.

3. DEFECTS, LIENS, ENCUMBRANCES, ADVERSE CLAIMS OR OTHER MATTERS:
   (A) CREATED, SUFFERED, ASSUMED OR AGREED TO BY THE INSURED CLAIMANT;
   (B) NOT KNOWN TO THE COMPANY, NOT RECORDED IN THE PUBLIC RECORDS AT DATE OF POLICY, BUT KNOWN TO THE INSURED CLAIMANT AND NOT DISCLOSED IN WRITING TO THE COMPANY BY THE INSURED CLAIMANT PRIOR TO THE DATE THE INSURED CLAIMANT BECAME AN INSURED UNDER THIS POLICY;
   (C) RESULTING IN NO LOSS OR DAMAGE TO THE INSURED CLAIMANT;
   (D) ATTACHING OR CREATED SUBSEQUENT TO DATE OF POLICY (THIS PARAGRAPH DOES NOT LIMIT THE COVERAGE PROVIDED UNDER COVERED RISKS 8, 16, 18, 19, 20, 21, 22, 23, 24, 25 AND 26); OR
   (E) RESULTING IN LOSS OR DAMAGE WHICH WOULD NOT HAVE BEEN SUSTAINED IF THE INSURED CLAIMANT HAD PAID VALUE FOR THE INSURED MORTGAGE.

4. UNENFORCEABILITY OF THE LIEN OF THE INSURED MORTGAGE BECAUSE OF THE INABILITY OR FAILURE OF THE INSURED AT DATE OF POLICY, OR THE INABILITY OR FAILURE OF ANY SUBSEQUENT OWNER OF THE INDEBTEDNESS, TO COMPLY WITH APPLICABLE DOING BUSINESS LAWS OF THE STATE IN WHICH THE LAND IS SITUATED.

5. INVALIDITY OR UNENFORCEABILITY OF THE LIEN OF THE INSURED MORTGAGE, OR CLAIM THEREOF, WHICH ARISES OUT OF THE TRANSACTION EVIDENCED BY THE INSURED MORTGAGE AND IS BASED UPON USURY, EXCEPT AS PROVIDED IN COVERED RISK 27, ANY CONSUMER CREDIT PROTECTION OR TRUTH-IN-LENDING LAW.

6. REAL PROPERTY TAXES OR ASSESSMENTS OF ANY GOVERNMENTAL AUTHORITY WHICH BECOME A LIEN ON THE LAND SUBSEQUENT TO DATE OF POLICY. THIS EXCLUSION DOES NOT LIMIT THE COVERAGE PROVIDED UNDER COVERED RISKS 8.

7. ANY CLAIM OF INVALIDITY, UNENFORCEABILITY OR LACK OF PRIORITY ON THE LIEN OF THE INSURED MORTGAGE AS TO ADVANCES OR MODIFICATIONS MADE AFTER THE INSURED HAS KNOWLEDGE THAT THE VESTEE SHOWN IN SCHEDULE A IS NO LONGER THE OWNER OF THE ESTATE OR INTEREST COVERED BY THIS POLICY. THIS EXCLUSION DOES NOT LIMIT THE COVERAGE PROVIDED UNDER COVERED RISKS 7, 8(e) AND 26.

8. LACK OF PRIORITY OF THE LIEN OF THE INSURED MORTGAGE AS TO EACH AND EVERY ADVANCE MADE AFTER DATE OF POLICY, AND ALL INTEREST CHARGED THEREON, OVER LIENS, ENCUMBRANCES AND OTHER MATTERS AFFECTING THE TITLE, THE EXISTENCE OF WHICH ARE KNOWN TO THE INSURED AT:

   (a) THE TIME OF THE ADVANCE; OR

   (b) THE TIME A MODIFICATION IS MADE TO THE TERMS OF THE INSURED MORTGAGE WHICH CHANGES THE RATE OF INTEREST CHARGED, IF THE RATE OF INTEREST IS GREATER AS A RESULT OF THE MODIFICATION THAN IT WOULD HAVE BEEN BEFORE THE MODIFICATION. THIS EXCLUSION DOES NOT LIMIT THE COVERAGE PROVIDED IN COVERED RISK 8.

9. THE FAILURE OF THE RESIDENTIAL STRUCTURE, OR ANY PORTION THEREOF TO HAVE BEEN CONSTRUCTED BEFORE, ON OR AFTER DATE OF POLICY IN ACCORDANCE WITH APPLICABLE BUILDING CODES. THIS EXCLUSION DOES NOT APPLY TO VIOLATIONS OF BUILDING CODES IF NOTICE OF THE VIOLATION APPEARS IN THE PUBLIC RECORDS AT DATE OF POLICY.

Stewart Title Guaranty Company, Stewart Title Insurance Company, Stewart Title of California, Inc.

Privacy Policy Notice

PURPOSE OF THIS NOTICE

Title V of the Gramm-Leach-Bliley Act (GLBA) generally prohibits any financial institution, directly or through its affiliates, from sharing nonpublic personal information about you with nonaffiliated third party unless the institution provides you with a notice of its privacy policies and practices, such as the type of information that it collects about you and the categories of persons or entities to whom it may be disclosed. In compliance with the GLBA, we are providing you with this document, which notifies you of the privacy policies and practices of Stewart Title Guaranty Company, Stewart Title Insurance Company, Stewart Title of California, Inc.

We may collect nonpublic personal information about you from the following sources:

* Information we receive from you, such as on applications or other forms.
* Information about your transactions we secure from our files, or from our affiliates or others.
* Information we receive from a consumer reporting agency.
* Information that we receive from others involved in your transaction, such as the real estate agent or lender.

Unless it is specifically stated otherwise in an amended Privacy Policy Notice, no additional nonpublic personal information will be collected about you.

We may disclose any of the above information that we collect about our customers or former customers to our affiliates or to nonaffiliates third parties permitted by law.

We also may disclose this information about our customers or former customers to companies that perform services on our behalf as permitted by law.

WE DO NOT DISCLOSE ANY NONPUBLIC PERSONAL INFORMATION ABOUT YOU WITH ANYONE FOR ANY PURPOSE THAT IS NOT SPECIFICALLY PERMITTED BY LAW.

We restrict access to nonpublic personal information about you to those employees who need to know that information in order to provide products or services to you. We maintain physical, electronic, and procedural safeguards that comply with federal regulations to guard your nonpublic personal information.

Larry McGuire
Senior Title Officer
Vice President
Lmcguire@stewart.com

Wil Campos
Title Officer
Wcampos@stewart.com

Luis Carrillo
Title Clerk
Lcarrill@stewart.com

STEWART TITLE OF CALIFORNIA, INC.
SPECIAL PROJECTS
525 North Brand Blvd.
GLENDALE, CALIFORNIA 91203
818-502-2723 818-502-2724
Fax (818) 241-9173

Linda Hartwell
Senior Title Assistant
Lhartwell@stewart.com

Eric VanMarter
Examiner/Assistant
Evanmart@stewart.com

Rachelle Clemente
Title Assistant
Rclemente@stewart.com

Copy of recorded

Title Exceptions

For Preliminary Report

No. 040295327

Dated

October 21, 2006

NOTICE

"If this document contains any restriction based on race, color, religion, sex, familial status, marital status, disability, national origin or ancestry, that restriction violates state and federal fair housing laws and is void. ***Any person holding an interest in this property may request that the county recorder remove the restrictive covenant language pursuant to subdivision (c) of Section 12956.1 of the Government Code."***

[IF YOU ARE RECEIVING THIS NOTICE BY FACSIMILE TRANSMISSION, PLEASE BE ADVISED THAT THE ORIGINAL IS PRINTED IN RED.]

EXCEPTION

NUMBER

3

218 5533

[illegible] Title and Trust Company, [illegible] the corporation that executed the within instrument [illegible] the persons who executed the within instrument on behalf of the Corporation therein named, and acknowledged to me that such Corporation executed the same, as such Trustee. In Witness Whereof, I have hereunto set my hand and affixed my official seal in said County, the day and year in this certificate first above written.

(Notarial Seal) Florence M. Fetterly, Notary Public

in and for the County of Los Angeles, State of California.

My Commission expires: November 18th, 1914.

239. A full, true and correct copy of original recorded at request of Los Angeles Title & Tr. Co., Jun 17, 1913, at 9 A. M. # 43-. Copyist # 6.

C. L. Logan, County Recorder, by F. Levy Deputy.

Grant Deed. James M. Wadsworth and Elizabeth Wadsworth, his wife, of Los Angeles County, California, in consideration of Ten Dollars, to them in hand paid, the receipt of which is hereby acknowledged, do hereby Grant to Fred Kuhn, of Los Angeles County, California, all that real property situate in the Rancho La Puente County of Los Angeles, State of California, described as follows:

Lot Four Hundred Forty-five (440) of Tract Number Six Hundred and six (606), as per map recorded in Book 15, pages 142 and 143 of Maps in the office of the County Recorder of said County. Subject to taxes for the fiscal year 1913-14.

Subject, also, to right to extract ore and right of way as of record.

As an appurtenance to said property the said Grantors also hereby Grant to the said Grantee an undivided four-tenths interest in and to that certain pumping plant located on Lot 444, Tract No. 606, together with the right to use the pipe line to convey water from said pumping plant to said Lot 445.

Witness our hands this twelfth day of May, 1913.

James M. Wadsworth.

Elizabeth Wadsworth.

State of California, County of Los Angeles,) ss.

On this seventeenth day of May, 1913, before me, Howard R. Link, a Notary Public in and for said County, personally appeared James M. Wadsworth and Elizabeth Wadsworth, his wife, known to me to be the persons whose names are subscribed to the foregoing instrument, and acknowledged that they executed the same.

Witness my hand and official seal.

(Notarial Seal) Howard R. Link, Notary Public

in and for the County of Los Angeles, State of California.

My commission expires Nov. 25, 1914.

15. A full, true and correct copy of original recorded at request of Los Angeles Title & Tr. Co., Jun 17, 1913 at 9 A. M. # 37-. Copyist # 6.

C. L. Logan, County Recorder, by F. Levy Deputy

In Consideration of the receipt, by the undersigned, of Ten Dollars, Frank O. [illegible], of Los Angeles County, State of California, does Grant to [illegible]

5533-218 dd

3

[illegible] Los Angeles County, State of California, that real property in the City of Los Angeles, County of Los Angeles, State of California, described as follows:

The Northeasterly Twenty-six and two-thirds (26-2/3) feet of Lot One (1) and the Southeasterly six and two-thirds (6-2/3) feet of Lot Three (3) in Block "F" of Moore and Kelleher's Subdivision of Lot Two (2) in Block Sixty (60) of Hancock's Survey, as per map recorded in book 3, pages 54 and 55, Miscellaneous records of said County.

The Easterly Thirty-three and one-third (33-1/3) feet, front and rear, of Lot One (1) in Block "F" of Moore and Kelleher's Subdivision of Lot Two (2) in Block Sixty (60) of Hancock's Survey as per map recorded in book 3, pages 54 and 55, Miscellaneous records of said County. To Have and to Hold unto the said grantee, her heirs and assigns.

Witness his hand this Sixth day of June, 1913.

Frank O. Gordon.

State of California, County of Los Angeles,) ss.

On this Sixth day of June, 1913, before me, Geo. S. Myers, a Notary Public in and for said County, personally appeared Frank O. Gordon, known to me to be the person whose name is subscribed to the within instrument, and acknowledged that he executed the same.

Witness my hand and official seal.

(Notarial Seal) Geo. S. Myers, Notary Public

Los Angeles County, California.

3. A full, true and correct copy of original recorded at request of Grantee, Jun 17, 1913, at 9 A. M. # 5-. Copyist # 6.

C. L. Logan, County Recorder, by F. Levy. Deputy.

This Indenture, Made this 20th day of May 1913, Witnesseth: That, Whereas the certain promissory note for the sum of Fifteen thousand ($15,000) Dollars with interest, mentioned as secured by that certain Deed of Trust made by Theodore Wiesendanger to the Title Guarantee and Trust Company, (a Corporation having its principal place of business in the City of and County of Los Angeles, State of California,) dated the 4th day of August 1909, and recorded in the records of the County of Los Angeles, State of California, in book 3873 page 180 of deeds, has been fully paid, and it is desired to discharge said trust as to the premises therein described.

Now, Therefore, In consideration of such payment and the receipt of One Dollar, and at the request of International Savings and Exchange Bank, a corporation, party of the third part, mentioned in said Deed of Trust, the Title Guarantee and Trust Company, does hereby remise, release and reconvey unto Theodore Wiesendanger, his heirs and assigns, all the estate in the premises described in said Deed of Trust acquired by the Trustee therein; reference being hereby made to the record of said Deed for a particular description of said premises, the intention of this Corporation, acting as Trustee, being to acknowledge a full satisfaction of the indebtedness recited in the Deed of Trust, and to reconvey the estate acquired by said Deed of Trust to the party who held the legal title when the Trust Deed was executed. To Have and to Hold, by said second party, his heirs and assigns forever. In Witness Whereof, the said Title Guarantee and Trust Company has caused the corporate name to be signed to these presents by its Vice-President and attested by its Assistant Secretary, who has affixed its seal, the day and year first above mentioned.

(Corporate Seal) Title Guarantee and Trust Company

EXCEPTION

NUMBER

4

4

BOOK 14697 PAGE 197
3095

PLEASE RETURN TO:

SEABOARD FINANCE CO.
7111 PACIFIC BLVD.
HUNTINGTON PARK, CALIF.

REQUEST OF

DOCUMENT No. 3095
RECORDED AT REQUEST OF
Seaboard Finance Co.
MAY 28 1954
1 MIN. PAST 9 A.M.
BOOK 14697 PAGE 196
OFFICIAL RECORDS
County of Los Angeles, California
FEE $ 2.70
MAMED. BEATTY, County Recorder
By [signature] Deputy

3095

Recorded and compared: MAMED. BEATTY, [illegible]

RE: JOINT OUTFALL "H"
TRUNK SEWER, UNIT 7 -
EASEMENT NO. 1199

The Chief Engineer and General Manager presented a gratuitous easement executed by the executors hereinafter named, granting to County Sanitation District No. 2 of Los Angeles County certain land for right of way and recommended that said easement be accepted and ordered recorded.

Upon motion of Director **Bradshaw**, seconded by Director **Quinn** and unanimously carried, said easement was accepted and the Secretary was instructed to have same recorded, to-wit:

EASEMENT NO. 1199, executed April 1, 1954 by Leonard Ranch; By A. Jerome Leonard and Halina Leonard, granting to County Sanitation District No. 2 of Los Angeles County a perpetual easement and right of way for sewer purposes, described as follows:

A strip of land ten (10) feet in width being the southwesterly ten (10) feet of Lot 444, Tract No. 606, as shown on map recorded in Book 15, pages 142 and 143 of Maps, in the office of the Recorder of the County of Los Angeles.

Reserving unto said grantor all of above described ten foot strip of land below a depth of 20 feet from the surface of the ground.

STATE OF CALIFORNIA }
} SS.
COUNTY OF LOS ANGELES }

I, J. R. Foster, Secretary of the Board of Directors of County Sanitation District No. 2 of Los Angeles County, do hereby certify that the foregoing is a true and correct copy of an order adopted by the Board of Directors of said District at a regular meeting held April 14, 1954 and duly entered in the minutes of said District.

[signature]
J. R. FOSTER
Secretary

11697 ... 198

SEWER EASEMENT

... by A. JEROME LEONARD and NALINA LEONARD,

... ONE AND NO/100 - Dollars/

Leonard Ranch in hand paid, the receipt of which is hereby

... hereby GRANT to County Sanitation District No. 2 of Los Angeles County, State of California, a perpetual easement and right of way for sewer purposes, and the right to lay, construct, maintain, reconstruct, use and operate a Sewer Pipe Line over, through and ... that certain real property situate in the ~~City of~~ ..., County of Los Angeles, State of California, described as follows:

A strip of land ten (10) feet in width being the southwesterly ten (10) feet of lot 44, Tract No. 6[illegible], as shown on map recorded in Book 15, pages 142 and 143 of Maps, in the office of the Recorder of the County of Los Angeles.

Reserving unto said grantor all of above described ten foot strip of land below a depth of 20 feet from the surface of the ground.

Together with the right to enter upon and to pass and repass over and along said strip of land, and to deposit tools, implements and other materials thereon by the said Grantee, its officers, agents and employees, and by persons under contract to construct said Sewer Pipe Line, and their employees, whenever and wherever necessary for the purpose of laying, constructing, reconstructing, inspecting, maintaining, repairing, using and operating said Sewer Pipe Line; and also the right to make any and all excavations necessary or convenient at any time for any of the purposes aforesaid.

PROVIDED, however, that this conveyance is made under and subject to the following conditions, which the Grantee, by the acceptance of said right of way, agrees to keep and perform, viz:

That the said Grantee will restore and replace the surface of the ground and improvements over the above mentioned right of way and will repair any and all damage to the property of the Grantor above or adjoining the said right of way which is injured or damaged in the construction or maintenance of the said Sewer Pipe Line.

Grantor reserves unto itself, its successors and assigns, the unrestricted right to build over and upon any sewer line that may be placed upon such easement, and cross over such sewer line with roads or railroad tracks without obligating Grantor to reinforce or otherwise protect such sewer line. Grantor also reserves the right, at any time, to connect with the trunk sewer pipe line laid in the ground covered by said easement, free of cost other than the necessary inspection fee required by the office of the County Engineer, use thereof, however, to not be made until the entire system is completed, so that it is ready for use.

Grantor also reserves all oil and mineral rights in and under said above described ten (10) foot strip of land.

EASEMENT No. 1199 DESCRIPTION No. 1694

BOOK 14697 PAGE 199

TO HAVE AND TO HOLD to the said Grantee, its successors and assigns, perpetually for the purposes and upon the conditions aforesaid.

IN WITNESS WHEREOF, the said Grantor s ha ve duly executed this instrument this 1st day of April 1954

Leonard Ranch
By A. Jerome Leonard
Halina Leonard

STATE OF CALIFORNIA, } ss.
County of Los Angeles }

ON THIS 1st day of April, A. D., 1954, before me, E. Clabaugh a Notary Public in and for said County and State, personally appeared A. Jerome Leonard and Halina Leonard, known to me, to be the persons whose names are subscribed to the within Instrument, and acknowledged to me that they executed the same.

IN WITNESS WHEREOF, I have hereunto set my hand and affixed my official seal the day and year in this certificate first above written.

E. Clabaugh
Notary Public in and for said County and State.

ACKNOWLEDGMENT — GENERAL — WOLCOTTE FORM 232

EASEMENT FOR A Sanitary Sewer, Being a Portion of the JOINT OUTFALL SEWER, UNIT 7 Trunk Sewer.

Approved as to description, APR 14 '54, 19

By [signature] Office Engineer.

Approved as to form, APR 14 '54, 19

[signature] Counsel.

Approved APR 14 '54, 19

[signature] ACTING Chief Engineer.

3318

Easement No. 1199
Description No. 1694

LEONARD RANCH
TO
COUNTY SANITATION DISTRICT No. 2
OF LOS ANGELES COUNTY

EASEMENT

APRIL 1, 1954

3318

DOCUMENT No.
RECORDED AT REQUEST OF
County Sanitation District No. 2
MAY 28 1954
BOOK 14697 PAGE 197
OFFICIAL RECORDS
County of Los Angeles, California
FEE $ Free
NAME B. DEATTY, County Recorder
[signature]

MAY 23 10 17 AM 1954

EXCEPTION NUMBER 5

BOOK 16690 PAGE 103

5

County of Los Angeles

Board of Supervisors

501 Hall of Records
Los Angeles 12
MUtual 8211

MEMBERS OF THE BOARD
HERBERT C. LEGG
CHAIRMAN
KENNETH HAHN
JOHN ANSON FORD
BURTON W. CHACE
ROGER W. JESSUP

RAY E. LEE
CHIEF CLERK OF THE BOARD

164
IN RE FLOOD CONTROL: ORDER APPROVING SETTLEMENT WITH OWNER OF PARCEL NO. 12, PUENTE CREEK, AUTHORIZING COUNTY COUNSEL TO STIPULATE TO JUDGMENT, AUTHORIZING DEPOSIT WITH THE COUNTY CLERK, AND ACCEPTING EASEMENT DEED TO PARCELS NOS. 48, 57 AND 68, PUENTE CREEK.

* * * *

And on motion of Supervisor Hahn, unanimously carried, it is ordered that the following instrument be accepted and recorded in the office of the County Recorder, to wit:

Easement Deed dated November 26, 1954, executed by Leonard Ranch, a co-partnership, Alfred Jensen, Lessee, and Isabell Jensen, Lessee, granting to Los Angeles County Flood Control District easements for the purposes hereinafter mentioned, over, along and across the real property in the County of Los Angeles, State of California, described as follows:

An easement for ingress and egress over, along and across that portion of Lot 444, Tract No. 606, as shown on map recorded in Book 15, pages 142 and 143, of Maps, in the office of the Recorder of the County of Los Angeles, within the following described boundaries:

* * * * *

The area of the above described parcel of land is 1,174 square feet, more or less.

ALSO, an easement for ingress and egress over, along and across that portion of said Lot 444, Tract 606, within the following described boundaries:

* * * * *

The area of the last above described parcel of land is 1,476 square feet, more or less.

ALSO, an easement to extend and maintain excavation and embankment slopes on, over and across that portion of said Lot 444, Tract No. 606, within the following described boundaries:

* * * * *

Together with the right to construct and maintain revetments along the base of said slopes whenever and wherever necessary for said purposes.

The area of last above described parcel of land is 131 square feet, more or less.

Subject to all matters of record.

(Parcel No. 48, Puente Creek - Includes Parcels Nos. 57 and 68)

I hereby certify that the foregoing is a full, true and correct copy of an order which was adopted by the Board of Supervisors of Los Angeles County Flood Control District on January 11, 1955 and entered in the minutes of said Board.

HAROLD J. ORTLY, County Clerk of the County of Los Angeles, State of California, and ex officio Clerk of the Board of Supervisors of the Los Angeles County Flood Control District.

By [signature] Deputy Clerk

Recorded at request of Board of Supervisors

B-10000 PAGE 104 ORIGINAL

PUENTE CREEK
(Includes Parcels Nos. 57 and 68)

CI 38
138 RW 3.1
First District

EASEMENT DEED

For a valuable consideration, receipt of which is hereby acknowledged, LEONARD RANCH, a copartnership composed of A. JEROME LEONARD and HALINA LEONARD, partners, and ALFRED JENSEN and [illegible] JENSEN, husband and wife, as lessees, do hereby grant to LOS ANGELES COUNTY FLOOD CONTROL DISTRICT, a body corporate and politic, easements for the purposes hereinafter mentioned, over, along and across the real property in the County of Los Angeles, State of California, hereinafter described as follows:

An easement for ingress and egress over, along and across that portion of Lot 444, Tract No. 606, as shown on map recorded in Book 15, pages 142 and 143, of Maps, in the office of the Recorder of the County of Los Angeles, within the following described boundaries:

Beginning at the intersection of the southwesterly line of Nelson Avenue, 40 feet wide, as shown on said map, with the northwesterly line of that strip of land, 80 feet wide, described as Parcel 12 in a Lis Pendens in Superior Court Case No. 614431, recorded in Book 41073, page 327, of Official Records, in the office of said Recorder; thence S. 62° 06' 18" W. 75.00 feet along said northwesterly line; thence N. 27° 53' 42" W. 10.00 feet; thence N. 62° 06' 18" E. 25.00 feet; thence N. 27° 53' 42" W. 10.00 feet; thence N. 62° 06' 18" E. 42.38 feet to said southwesterly line; thence S. 48° 45' 41" E. 21.40 feet to the point of beginning.

The area of the above described parcel of land is 1,172 square feet, more or less.

ALSO, an easement for ingress and egress over, along and across that portion of said Lot 444, Tract 606, within the following described boundaries:

Beginning at the intersection of the southwesterly line of Nelson Avenue, 40 feet wide, as shown on said map, with the southeasterly line of that strip of land, 80 feet wide, described as Parcel 12 in a Lis Pendens in Superior Court Case No. 614431, recorded in Book 41073, page 327, of Official Records, in the office of said Recorder; thence S. 62° 06' 18" W. 65.00 feet along said southwesterly line; thence S. 53° 42" E. 10.00 feet; thence N. 62° 06' 18" E. 30.00 feet; thence N. 53° 42" E. 10.00 feet; thence N. 62° 06' 18" E. 62.62 feet to said southwesterly line; said point being [illegible]

N. 48° 45' 41" W. 21.40 feet to the point of beginning. BOOK 16690 PAGE 105

The area of the last above described parcel of land is 1,476 square feet, more or less.

ALSO, an easement to extend and maintain excavation and embankment slopes on, over and across that portion of said Lot 444, Tract No. 606, within the following described boundaries:

Beginning at said point A, thence S. 62° 06' 16" W. 5.35 feet; thence S. 48° 45' 41" E. 27.24 feet; thence N. 41° 14' 19" E. 5.00 feet to said southeasterly line; thence N. 48° 45' 41" W. 25.34 feet to said point A.

Together with the right to construct and maintain revetments along the base of said slopes whenever and wherever necessary for said purposes.

The area of last above described parcel of land is 131 square feet, more or less.

Subject to all matters of record.

It is understood that each of the undersigned grantors grants said easements only over, along and across those portions of the above described land which is owned by said grantor or in which said grantor has an interest.

Dated Nov - 26, 1954.

LEONARD RANCH, a copartnership

By A. Jerome Leonard
A. Jerome Leonard, Partner

By Halina Leonard
Halina Leonard, Partner

Alfred Jensen
Alfred Jensen, Lessee

Isabell Jensen
Isabell Jensen, Lessee

[illegible] County of Los Angeles } ss. 105

On this 26 day of November in the year 54, before me, [illegible] a Notary Public in and for said County, personally appeared A. JEROME LEONARD and HALINA LEONARD, known to me to be partners of the partnership that executed the within instrument, and acknowledged to me that such partnership executed the same.

BOOK 16680 PAGE 106

STATE OF CALIFORNIA,
County of Los Angeles } ss.

On this 26 day of December 1954, before me [illegible]
a Notary Public in and for said County and State, personally appeared

ALFRED JENSEN and ISABELL JENSEN, husband and wife,

known to me to be the person[illegible] whose name[illegible]
subscribed to the within instrument, and acknowledged that they executed the same.

Witness my hand and official seal the day and year first above written.

[illegible] NOTARY PUBLIC

[illegible] Los Angeles County, California
My Commission Expires January 26, 1957 Notary Public in and for said County and State

DOCUMENT No. 5220
RECORDED AT REQUEST OF Los Angeles County Flood Control District
JAN 28 1955
BOOK 16680 PAGE 104
OFFICIAL RECORDS
County of Los Angeles, Calif.
FEE $ 7.10 CT
KENNETH B. BEATTY, County Recorder
By [illegible]

JAN 20 [illegible]

ORIGINAL

Parcels Deeded
Parcels Deeded
Parcels Deeded
Parcels Deeded

Puente Creek
Includes 7% and 8%
48
No. 138 M 311
Drawing No.
First District

Approved as to form.
19
HAROLD W. KENNEDY,
County Counsel,
By
Assistant

Approved as to description,
19
Chief, Engineering Division
Head, Property Division

LOS ANGELES COUNTY FLOOD CONTROL DISTRICT

Approved as to title and execution,
19
LOS ANGELES COUNTY FLOOD CONTROL DISTRICT

Parcel No. 1
Parcel No. 2
Parcel No. 3
Parcel No. 4
Parcel No. 5
Parcel No. 6
Parcel No. 7
Parcel No. 8
Parcel No. 9
Parcel No. 10
Parcel No. 11
Parcel No. 12
Parcel No. 13
Parcel No. 14
Parcel No. 15
Parcel No. 16
Parcel No. 17
Parcel No. 18
Parcel No. 19
Parcel No. 20
Parcel No. 21
Parcel No. 22
Parcel No. 23
Parcel No. 24
Parcel No. 25
Parcel No. 26
Parcel No. 27
Parcel No. 28
Parcel No. 29
Parcel No. 30
Parcel No. 31
Parcel No. 32
Parcel No. 33
Parcel No. 34
Parcel No. 35
Parcel No. 36
Parcel No. 37
Parcel No. 38
Parcel No. 39
Parcel No. 40
Parcel No. 41
Parcel No. 42
Parcel No. 43
Parcel No. 44
Parcel No. 45
Parcel No. 46
Parcel No. 47
Parcel No. 48
Parcel No. 49
Parcel No. 50
Parcel No. 51
Parcel No. 52
Parcel No. 53
Parcel No. 54
Parcel No. 55
Parcel No. 56
Parcel No. 57
Parcel No. 58
Parcel No. 59
Parcel No. 60
Parcel No. 61
Parcel No. 62
Parcel No. 63
Parcel No. 64
Parcel No. 65
Parcel No. 66
Parcel No. 67
Parcel No. 68
Parcel No. 69
Parcel No. 70
Parcel No. 71
Parcel No. 72
Parcel No. 73
Parcel No. 74
Parcel No. 75
Parcel No. 76
Parcel No. 77
Parcel No. 78
Parcel No. 79
Parcel No. 80
Parcel No. 81
Parcel No. 82
Parcel No. 83
Parcel No. 84
Parcel No. 85
Parcel No. 86
Parcel No. 87
Parcel No. 88
Parcel No. 89
Parcel No. 90
Parcel No. 91
Parcel No. 92
Parcel No. 93
Parcel No. 94
Parcel No. 95
Parcel No. 96
Parcel No. 97
Parcel No. 98
Parcel No. 99
Parcel No. 100
Parcel No. 101
Parcel No. 102
Parcel No. 103
Parcel No. 104
Parcel No. 105
Parcel No. 106
Parcel No. 107
Parcel No. 108
Parcel No. 109
Parcel No. 110
Parcel No. 111
Parcel No. 112
Parcel No. 113
Parcel No. 114
Parcel No. 115
Parcel No. 116
Parcel No. 117
Parcel No. 118
Parcel No. 119
Parcel No. 120
Parcel No. 121
Parcel No. 122
Parcel No. 123
Parcel No. 124
Parcel No. 125
Parcel No. 126
Parcel No. 127
Parcel No. 128
Parcel No. 129
Parcel No. 130
Parcel No. 131
Parcel No. 132
Parcel No. 133
Parcel No. 134
Parcel No. 135
Parcel No. 136
Parcel No. 137
Parcel No. 138
Parcel No. 139
Parcel No. 140
Parcel No. 141
Parcel No. 142
Parcel No. 143
Parcel No. 144
Parcel No. 145
Parcel No. 146
Parcel No. 147
Parcel No. 148
Parcel No. 149
Parcel No. 150
Parcel No. 151
Parcel No. 152
Parcel No. 153
Parcel No. 154
Parcel No. 155
Parcel No. 156
Parcel No. 157
Parcel No. 158
Parcel No. 159
Parcel No. 160
Parcel No. 161
Parcel No. 162
Parcel No. 163
Parcel No. 164
Parcel No. 165
Parcel No. 166
Parcel No. 167
Parcel No. 168
Parcel No. 169
Parcel No. 170
Parcel No. 171
Parcel No. 172
Parcel No. 173
Parcel No. 174
Parcel No. 175
Parcel No. 176
Parcel No. 177
Parcel No. 178
Parcel No. 179
Parcel No. 180
Parcel No. 181
Parcel No. 182
Parcel No. 183
Parcel No. 184
Parcel No. 185
Parcel No. 186
Parcel No. 187
Parcel No. 188
Parcel No. 189
Parcel No. 190
Parcel No. 191
Parcel No. 192
Parcel No. 193
Parcel No. 194
Parcel No. 195
Parcel No. 196
Parcel No. 197
Parcel No. 198
Parcel No. 199
Parcel No. 200
Parcel No. 201
Parcel No. 202
Parcel No. 203
Parcel No. 204
Parcel No. 205
Parcel No. 206
Parcel No. 207
Parcel No. 208
Parcel No. 209
Parcel No. 210
Parcel No. 211
Parcel No. 212
Parcel No. 213
Parcel No. 214
Parcel No. 215
Parcel No. 216
Parcel No. 217
Parcel No. 218
Parcel No. 219
Parcel No. 220
Parcel No. 221
Parcel No. 222
Parcel No. 223
Parcel No. 224
Parcel No. 225
Parcel No. 226
Parcel No. 227
Parcel No. 228
Parcel No. 229
Parcel No. 230
Parcel No. 231
Parcel No. 232
Parcel No. 233
Parcel No. 234
Parcel No. 235
Parcel No. 236
Parcel No. 237
Parcel No. 238
Parcel No. 239
Parcel No. 240
Parcel No. 241
Parcel No. 242
Parcel No. 243
Parcel No. 244
Parcel No. 245
Parcel No. 246
Parcel No. 247
Parcel No. 248
Parcel No. 249
Parcel No. 250
Parcel No. 251
Parcel No. 252
Parcel No. 253
Parcel No. 254
Parcel No. 255
Parcel No. 256
Parcel No. 257
Parcel No. 258
Parcel No. 259
Parcel No. 260
Parcel No. 261
Parcel No. 262
Parcel No. 263
Parcel No. 264
Parcel No. 265
Parcel No. 266
Parcel No. 267
Parcel No. 268
Parcel No. 269
Parcel No. 270
Parcel No. 271
Parcel No. 272
Parcel No. 273
Parcel No. 274
Parcel No. 275
Parcel No. 276
Parcel No. 277
Parcel No. 278
Parcel No. 279
Parcel No. 280
Parcel No. 281
Parcel No. 282
Parcel No. 283
Parcel No. 284
Parcel No. 285
Parcel No. 286
Parcel No. 287
Parcel No. 288
Parcel No. 289
Parcel No. 290
Parcel No. 291
Parcel No. 292
Parcel No. 293
Parcel No. 294
Parcel No. 295
Parcel No. 296
Parcel No. 297
Parcel No. 298
Parcel No. 299
Parcel No. 300
Parcel No. 301
Parcel No. 302
Parcel No. 303
Parcel No. 304
Parcel No. 305
Parcel No. 306
Parcel No. 307
Parcel No. 308
Parcel No. 309
Parcel No. 310
Parcel No. 311
Parcel No. 312
Parcel No. 313
Parcel No. 314
Parcel No. 315
Parcel No. 316
Parcel No. 317
Parcel No. 318
Parcel No. 319
Parcel No. 320
Parcel No. 321
Parcel No. 322
Parcel No. 323
Parcel No. 324
Parcel No. 325
Parcel No. 326
Parcel No. 327
Parcel No. 328
Parcel No. 329
Parcel No. 330
Parcel No. 331
Parcel No. 332
Parcel No. 333
Parcel No. 334
Parcel No. 335
Parcel No. 336
Parcel No. 337
Parcel No. 338
Parcel No. 339
Parcel No. 340
Parcel No. 341
Parcel No. 342
Parcel No. 343
Parcel No. 344
Parcel No. 345
Parcel No. 346
Parcel No. 347
Parcel No. 348
Parcel No. 349
Parcel No. 350
Parcel No. 351
Parcel No. 352
Parcel No. 353
Parcel No. 354
Parcel No. 355
Parcel No. 356
Parcel No. 357
Parcel No. 358
Parcel No. 359
Parcel No. 360
Parcel No. 361
Parcel No. 362
Parcel No. 363
Parcel No. 364
Parcel No. 365
Parcel No. 366
Parcel No. 367
Parcel No. 368
Parcel No. 369
Parcel No. 370
Parcel No. 371
Parcel No. 372
Parcel No. 373
Parcel No. 374
Parcel No. 375
Parcel No. 376
Parcel No. 377
Parcel No. 378
Parcel No. 379
Parcel No. 380
Parcel No. 381
Parcel No. 382
Parcel No. 383
Parcel No. 384
Parcel No. 385
Parcel No. 386
Parcel No. 387
Parcel No. 388
Parcel No. 389
Parcel No. 390
Parcel No. 391
Parcel No. 392
Parcel No. 393
Parcel No. 394
Parcel No. 395
Parcel No. 396
Parcel No. 397
Parcel No. 398
Parcel No. 399
Parcel No. 400
Parcel No. 401
Parcel No. 402
Parcel No. 403
Parcel No. 404
Parcel No. 405
Parcel No. 406
Parcel No. 407
Parcel No. 408
Parcel No. 409
Parcel No. 410
Parcel No. 411
Parcel No. 412
Parcel No. 413
Parcel No. 414
Parcel No. 415
Parcel No. 416
Parcel No. 417
Parcel No. 418
Parcel No. 419
Parcel No. 420
Parcel No. 421
Parcel No. 422
Parcel No. 423
Parcel No. 424
Parcel No. 425
Parcel No. 426
Parcel No. 427
Parcel No. 428
Parcel No. 429
Parcel No. 430
Parcel No. 431
Parcel No. 432
Parcel No. 433
Parcel No. 434
Parcel No. 435
Parcel No. 436
Parcel No. 437
Parcel No. 438
Parcel No. 439
Parcel No. 440
Parcel No. 441
Parcel No. 442
Parcel No. 443
Parcel No. 444
Parcel No. 445
Parcel No. 446
Parcel No. 447
Parcel No. 448
Parcel No. 449
Parcel No. 450
Parcel No. 451
Parcel No. 452
Parcel No. 453
Parcel No. 454
Parcel No. 455
Parcel No. 456
Parcel No. 457
Parcel No. 458
Parcel No. 459
Parcel No. 460
Parcel No. 461
Parcel No. 462
Parcel No. 463
Parcel No. 464
Parcel No. 465
Parcel No. 466
Parcel No. 467
Parcel No. 468
Parcel No. 469
Parcel No. 470
Parcel No. 471
Parcel No. 472
Parcel No. 473
Parcel No. 474
Parcel No. 475
Parcel No. 476
Parcel No. 477
Parcel No. 478
Parcel No. 479
Parcel No. 480
Parcel No. 481
Parcel No. 482
Parcel No. 483
Parcel No. 484
Parcel No. 485
Parcel No. 486
Parcel No. 487
Parcel No. 488
Parcel No. 489
Parcel No. 490
Parcel No. 491
Parcel No. 492
Parcel No. 493
Parcel No. 494
Parcel No. 495
Parcel No. 496
Parcel No. 497
Parcel No. 498
Parcel No. 499
Parcel No. 500
Parcel No. 501
Parcel No. 502
Parcel No. 503
Parcel No. 504
Parcel No. 505
Parcel No. 506
Parcel No. 507
Parcel No. 508
Parcel No. 509
Parcel No. 510
Parcel No. 511
Parcel No. 512
Parcel No. 513
Parcel No. 514
Parcel No. 515
Parcel No. 516
Parcel No. 517
Parcel No. 518
Parcel No. 519
Parcel No. 520
Parcel No. 521
Parcel No. 522
Parcel No. 523
Parcel No. 524
Parcel No. 525
Parcel No. 526
Parcel No. 527
Parcel No. 528
Parcel No. 529
Parcel No. 530
Parcel No. 531
Parcel No. 532
Parcel No. 533
Parcel No. 534
Parcel No. 535
Parcel No. 536
Parcel No. 537
Parcel No. 538
Parcel No. 539
Parcel No. 540
Parcel No. 541
Parcel No. 542
Parcel No. 543
Parcel No. 544
Parcel No. 545
Parcel No. 546
Parcel No. 547
Parcel No. 548
Parcel No. 549
Parcel No. 550
Parcel No. 551
Parcel No. 552
Parcel No. 553
Parcel No. 554
Parcel No. 555
Parcel No. 556
Parcel No. 557
Parcel No. 558
Parcel No. 559
Parcel No. 560
Parcel No. 561
Parcel No. 562
Parcel No. 563
Parcel No. 564
Parcel No. 565
Parcel No. 566
Parcel No. 567
Parcel No. 568
Parcel No. 569
Parcel No. 570
Parcel No. 571
Parcel No. 572
Parcel No. 573
Parcel No. 574
Parcel No. 575
Parcel No. 576
Parcel No. 577
Parcel No. 578
Parcel No. 579
Parcel No. 580
Parcel No. 581
Parcel No. 582
Parcel No. 583
Parcel No. 584
Parcel No. 585
Parcel No. 586
Parcel No. 587
Parcel No. 588
Parcel No. 589
Parcel No. 590
Parcel No. 591
Parcel No. 592
Parcel No. 593
Parcel No. 594
Parcel No. 595
Parcel No. 596
Parcel No. 597
Parcel No. 598
Parcel No. 599
Parcel No. 600
Parcel No. 601
Parcel No. 602
Parcel No. 603
Parcel No. 604
Parcel No. 605
Parcel No. 606
Parcel No. 607
Parcel No. 608
Parcel No. 609
Parcel No. 610
Parcel No. 611
Parcel No. 612
Parcel No. 613
Parcel No. 614
Parcel No. 615
Parcel No. 616
Parcel No. 617
Parcel No. 618
Parcel No. 619
Parcel No. 620
Parcel No. 621
Parcel No. 622
Parcel No. 623
Parcel No. 624
Parcel No. 625
Parcel No. 626
Parcel No. 627
Parcel No. 628
Parcel No. 629
Parcel No. 630
Parcel No. 631
Parcel No. 632
Parcel No. 633
Parcel No. 634
Parcel No. 635
Parcel No. 636
Parcel No. 637
Parcel No. 638
Parcel No. 639
Parcel No. 640
Parcel No. 641
Parcel No. 642
Parcel No. 643
Parcel No. 644
Parcel No. 645
Parcel No. 646
Parcel No. 647
Parcel No. 648
Parcel No. 649
Parcel No. 650
Parcel No. 651
Parcel No. 652
Parcel No. 653
Parcel No. 654
Parcel No. 655
Parcel No. 656
Parcel No. 657
Parcel No. 658
Parcel No. 659
Parcel No. 660
Parcel No. 661
Parcel No. 662
Parcel No. 663
Parcel No. 664
Parcel No. 665
Parcel No. 666
Parcel No. 667
Parcel No. 668
Parcel No. 669
Parcel No. 670
Parcel No. 671
Parcel No. 672
Parcel No. 673
Parcel No. 674
Parcel No. 675
Parcel No. 676
Parcel No. 677
Parcel No. 678
Parcel No. 679
Parcel No. 680
Parcel No. 681
Parcel No. 682
Parcel No. 683
Parcel No. 684
Parcel No. 685
Parcel No. 686
Parcel No. 687
Parcel No. 688
Parcel No. 689
Parcel No. 690
Parcel No. 691
Parcel No. 692
Parcel No. 693
Parcel No. 694
Parcel No. 695
Parcel No. 696
Parcel No. 697
Parcel No. 698
Parcel No. 699
Parcel No. 700
Parcel No. 701
Parcel No. 702
Parcel No. 703
Parcel No. 704
Parcel No. 705
Parcel No. 706
Parcel No. 707
Parcel No. 708
Parcel No. 709
Parcel No. 710
Parcel No. 711
Parcel No. 712
Parcel No. 713
Parcel No. 714
Parcel No. 715
Parcel No. 716
Parcel No. 717
Parcel No. 718
Parcel No. 719
Parcel No. 720
Parcel No. 721
Parcel No. 722
Parcel No. 723
Parcel No. 724
Parcel No. 725
Parcel No. 726
Parcel No. 727
Parcel No. 728
Parcel No. 729
Parcel No. 730
Parcel No. 731
Parcel No. 732
Parcel No. 733
Parcel No. 734
Parcel No. 735
Parcel No. 736
Parcel No. 737
Parcel No. 738
Parcel No. 739
Parcel No. 740
Parcel No. 741
Parcel No. 742
Parcel No. 743
Parcel No. 744
Parcel No. 745
Parcel No. 746
Parcel No. 747
Parcel No. 748
Parcel No. 749
Parcel No. 750
Parcel No. 751
Parcel No. 752
Parcel No. 753
Parcel No. 754
Parcel No. 755
Parcel No. 756
Parcel No. 757
Parcel No. 758
Parcel No. 759
Parcel No. 760
Parcel No. 761
Parcel No. 762
Parcel No. 763
Parcel No. 764
Parcel No. 765
Parcel No. 766
Parcel No. 767
Parcel No. 768
Parcel No. 769
Parcel No. 770
Parcel No. 771
Parcel No. 772
Parcel No. 773
Parcel No. 774
Parcel No. 775
Parcel No. 776
Parcel No. 777
Parcel No. 778
Parcel No. 779
Parcel No. 780
Parcel No. 781
Parcel No. 782
Parcel No. 783
Parcel No. 784
Parcel No. 785
Parcel No. 786
Parcel No. 787
Parcel No. 788
Parcel No. 789
Parcel No. 790
Parcel No. 791
Parcel No. 792
Parcel No. 793
Parcel No. 794
Parcel No. 795
Parcel No. 796
Parcel No. 797
Parcel No. 798
Parcel No. 799
Parcel No. 800
Parcel No. 801
Parcel No. 802
Parcel No. 803
Parcel No. 804
Parcel No. 805
Parcel No. 806
Parcel No. 807
Parcel No. 808
Parcel No. 809
Parcel No. 810
Parcel No. 811
Parcel No. 812
Parcel No. 813
Parcel No. 814
Parcel No. 815
Parcel No. 816
Parcel No. 817
Parcel No. 818
Parcel No. 819
Parcel No. 820
Parcel No. 821
Parcel No. 822
Parcel No. 823
Parcel No. 824
Parcel No. 825
Parcel No. 826
Parcel No. 827
Parcel No. 828
Parcel No. 829
Parcel No. 830
Parcel No. 831
Parcel No. 832
Parcel No. 833
Parcel No. 834
Parcel No. 835
Parcel No. 836
Parcel No. 837
Parcel No. 838
Parcel No. 839
Parcel No. 840
Parcel No. 841
Parcel No. 842
Parcel No. 843
Parcel No. 844
Parcel No. 845
Parcel No. 846
Parcel No. 847
Parcel No. 848
Parcel No. 849
Parcel No. 850
Parcel No. 851
Parcel No. 852
Parcel No. 853
Parcel No. 854
Parcel No. 855
Parcel No. 856
Parcel No. 857
Parcel No. 858
Parcel No. 859
Parcel No. 860
Parcel No. 861
Parcel No. 862
Parcel No. 863
Parcel No. 864
Parcel No. 865
Parcel No. 866
Parcel No. 867
Parcel No. 868
Parcel No. 869
Parcel No. 870
Parcel No. 871
Parcel No. 872
Parcel No. 873
Parcel No. 874
Parcel No. 875
Parcel No. 876
Parcel No. 877
Parcel No. 878
Parcel No. 879
Parcel No. 880
Parcel No. 881
Parcel No. 882
Parcel No. 883
Parcel No. 884
Parcel No. 885
Parcel No. 886
Parcel No. 887
Parcel No. 888
Parcel No. 889
Parcel No. 890
Parcel No. 891
Parcel No. 892
Parcel No. 893
Parcel No. 894
Parcel No. 895
Parcel No. 896
Parcel No. 897
Parcel No. 898
Parcel No. 899
Parcel No. 900
Parcel No. 901
Parcel No. 902
Parcel No. 903
Parcel No. 904
Parcel No. 905
Parcel No. 906
Parcel No. 907
Parcel No. 908
Parcel No. 909
Parcel No. 910
Parcel No. 911
Parcel No. 912
Parcel No. 913
Parcel No. 914
Parcel No. 915
Parcel No. 916
Parcel No. 917
Parcel No. 918
Parcel No. 919
Parcel No. 920
Parcel No. 921
Parcel No. 922
Parcel No. 923
Parcel No. 924
Parcel No. 925
Parcel No. 926
Parcel No. 927
Parcel No. 928
Parcel No. 929
Parcel No. 930
Parcel No. 931
Parcel No. 932
Parcel No. 933
Parcel No. 934
Parcel No. 935
Parcel No. 936
Parcel No. 937
Parcel No. 938
Parcel No. 939
Parcel No. 940
Parcel No. 941
Parcel No. 942
Parcel No. 943
Parcel No. 944
Parcel No. 945
Parcel No. 946
Parcel No. 947
Parcel No. 948
Parcel No. 949
Parcel No. 950
Parcel No. 951
Parcel No. 952
Parcel No. 953
Parcel No. 954
Parcel No. 955
Parcel No. 956
Parcel No. 957
Parcel No. 958
Parcel No. 959
Parcel No. 960
Parcel No. 961
Parcel No. 962
Parcel No. 963
Parcel No. 964
Parcel No. 965
Parcel No. 966
Parcel No. 967
Parcel No. 968
Parcel No. 969
Parcel No. 970
Parcel No. 971
Parcel No. 972
Parcel No. 973
Parcel No. 974
Parcel No. 975
Parcel No. 976
Parcel No. 977
Parcel No. 978
Parcel No. 979
Parcel No. 980
Parcel No. 981
Parcel No. 982
Parcel No. 983
Parcel No. 984
Parcel No. 985
Parcel No. 986
Parcel No. 987
Parcel No. 988
Parcel No. 989
Parcel No. 990
Parcel No. 991
Parcel No. 992
Parcel No. 993
Parcel No. 994
Parcel No. 995
Parcel No. 996
Parcel No. 997
Parcel No. 998
Parcel No. 999
Parcel No. 1000

WHEN RECORDED MAIL TO
Bo-Do Land Company
c/o Joseph C. Tooley
15010 Nelson Street
City of Industry, CA 91744

4090

PLENTE CREEK
CI 38
T38 R9 d.1
First District

RECORDED IN OFFICIAL RECORDS OF LOS ANGELES COUNTY, CALIF.
30 Min. Past 2 P.M. JUL 7 1971
Registrar Recorder

QUITCLAIM DEED

For a valuable consideration, receipt of which is hereby acknowledged, LOS ANGELES COUNTY FLOOD CONTROL DISTRICT, a body corporate and politic, does hereby remise, release and forever quitclaim to BO-DO LAND COMPANY, a limited partnership, all its right, title and interest in and to that certain easement for ingress and egress as granted to said Grantor by Easement Deed recorded January 20, 1955, in Book 46690, page 103, of Official Records, in the office of the Recorder of the County of Los Angeles, insofar and only insofar as said easement exists on the real property in the City of Industry, County of Los Angeles, State of California, described as follows:

That portion of Lot 444, Tract No. 606, as shown on map filed in Book 15, pages 142 and 143, of Maps, in the office of the Recorder of the County of Los Angeles, within the following described boundaries:

Commencing at the intersection of the southwesterly line of Nelson Avenue, 60 feet wide, as shown on said map, with the southeasterly line of that strip of land, 80 feet wide, described as Parcel 12 in a Lis Pendens in Superior Court Case No. 614,431, recorded in Book 41873, page 327, of Official Records, in the office of said Recorder; thence S. 62° 06' 18" W. 77.00 feet along said southeasterly line to the true point of beginning; thence continuing along said southeasterly line S. 62° 06' 18" W. 8.00 feet; thence S. 27° 53' 42" E. 10.00 feet; thence N. 62° 06' 18" E. 30.00 feet; thence S. 27° 53' 42" E. 10.00 feet; thence N. 62° 06' 18" E. 62.62 feet to said southwesterly line; thence along said southwesterly line N. 48° 45' 41" W. 7.40 feet; thence S. 70° 52' 41" W. 83.39 feet to the true point of beginning.

Subject to all matters of record.

Dated JUN 22 1971

LOS ANGELES COUNTY FLOOD CONTROL DISTRICT

By [signature]
Chairman, Board of Supervisors

ATTEST:
JAMES S. MIZE
Executive Officer-Clerk
of the Board of Supervisors

By [signature]
Deputy

This Deed Does Not Convey Fee Title

JUL 7 1971

5

4090

GEOCHECK® - PHYSICAL SETTING SOURCE SUMMARY

GROUNDWATER FLOW VELOCITY INFORMATION

Groundwater flow velocity information for a particular site is best determined by a qualified environmental professional using site specific geologic and soil strata data. If such data are not reasonably ascertainable, it may be necessary to rely on other sources of information, including geologic age identification, rock stratigraphic unit and soil characteristics data collected on nearby properties and regional soil information. In general, contaminant plumes move more quickly through sandy-gravelly types of soils than silty-clayey types of soils.

GEOLOGIC INFORMATION IN GENERAL AREA OF TARGET PROPERTY

Geologic information can be used by the environmental professional in forming an opinion about the relative speed at which contaminant migration may be occurring.

ROCK STRATIGRAPHIC UNIT

Era:	Cenozoic
System:	Quaternary
Series:	Quaternary
Code:	Q *(decoded above as Era, System & Series)*

GEOLOGIC AGE IDENTIFICATION

Category: Stratifed Sequence

Geologic Age and Rock Stratigraphic Unit Source: P.G. Schruben, R.E. Arndt and W.J. Bawiec, Geology of the Conterminous U.S. at 1:2,500,000 Scale - a digital representation of the 1974 P.B. King and H.M. Beikman Map, USGS Digital Data Series DDS - 11 (1994).

DOMINANT SOIL COMPOSITION IN GENERAL AREA OF TARGET PROPERTY

The U.S. Department of Agriculture's (USDA) Soil Conservation Service (SCS) leads the National Cooperative Soil Survey (NCSS) and is responsible for collecting, storing, maintaining and distributing soil survey information for privately owned lands in the United States. A soil map in a soil survey is a representation of soil patterns in a landscape. Soil maps for STATSGO are compiled by generalizing more detailed (SSURGO) soil survey maps. The following information is based on Soil Conservation Service STATSGO data.

Soil Component Name:	URBAN LAND
Soil Surface Texture:	variable
Hydrologic Group:	Not reported
Soil Drainage Class:	Not reported

Hydric Status: Soil does not meet the requirements for a hydric soil.

Corrosion Potential - Uncoated Steel:	Not Reported
Depth to Bedrock Min:	> 10 inches
Depth to Bedrock Max:	> 10 inches

GEOCHECK® - PHYSICAL SETTING SOURCE SUMMARY

Soil Layer Information							
	Boundary			Classification			
Layer	Upper	Lower	Soil Texture Class	AASHTO Group	Unified Soil	Permeability Rate (in/hr)	Soil Reaction (pH)
1	0 inches	6 inches	variable	Not reported	Not reported	Max: 0.00 Min: 0.00	Max: 0.00 Min: 0.00

OTHER SOIL TYPES IN AREA

Based on Soil Conservation Service STATSGO data, the following additional subordinant soil types may appear within the general area of target property.

Soil Surface Textures:
loam
clay
silt loam
clay loam
sandy loam
gravelly - sandy loam
loamy sand
fine sand
coarse sand
sand
gravelly - sand

Surficial Soil Types:
loam
clay
silt loam
clay loam
sandy loam
gravelly - sandy loam
loamy sand
fine sand
coarse sand
sand
gravelly - sand

Shallow Soil Types:
fine sandy loam
gravelly - loam
sand
silty clay

Deeper Soil Types:
stratified
clay loam
silty clay loam
gravelly - sandy loam
coarse sand
sand
weathered bedrock
very fine sandy loam

GEOCHECK® - PHYSICAL SETTING SOURCE SUMMARY

LOCAL / REGIONAL WATER AGENCY RECORDS

EDR Local/Regional Water Agency records provide water well information to assist the environmental professional in assessing sources that may impact ground water flow direction, and in forming an opinion about the impact of contaminant migration on nearby drinking water wells.

WELL SEARCH DISTANCE INFORMATION

DATABASE	SEARCH DISTANCE (miles)
Federal USGS	1.000
Federal FRDS PWS	Nearest PWS within 1 mile
State Database	1.000

FEDERAL USGS WELL INFORMATION

MAP ID	WELL ID	LOCATION FROM TP
B10	USGS3135999	1/4 - 1/2 Mile NW
B12	USGS3136000	1/4 - 1/2 Mile NW
14	USGS3135800	1/2 - 1 Mile North
20	USGS3135852	1/2 - 1 Mile NNE

FEDERAL FRDS PUBLIC WATER SUPPLY SYSTEM INFORMATION

MAP ID	WELL ID	LOCATION FROM TP
13	CA1910029	1/2 - 1 Mile ENE

Note: PWS System location is not always the same as well location.

STATE DATABASE WELL INFORMATION

MAP ID	WELL ID	LOCATION FROM TP
A1	22728	0 - 1/8 Mile WNW
A2	1323	0 - 1/8 Mile WNW
A3	1322	0 - 1/8 Mile WNW
A4	1316	0 - 1/8 Mile WNW
A5	1312	0 - 1/8 Mile WNW
A6	1311	0 - 1/8 Mile WNW
A7	1319	0 - 1/8 Mile WNW
A8	1318	0 - 1/8 Mile WNW
A9	1317	0 - 1/8 Mile WNW
11	1321	1/4 - 1/2 Mile NNW
15	1320	1/2 - 1 Mile North
16	1314	1/2 - 1 Mile NNW
17	1315	1/2 - 1 Mile NNW
C18	1325	1/2 - 1 Mile East
C19	14387	1/2 - 1 Mile East

OTHER STATE DATABASE INFORMATION

STATE OIL/GAS WELL INFORMATION

DISTANCE FROM TP (Miles)	DISTANCE FROM TP (Miles)
1/8 - 1/4 Mile NNE	

GEOCHECK® - PHYSICAL SETTING SOURCE SUMMARY

STATE OIL/GAS WELL INFORMATION

DISTANCE FROM TP (Miles)	
1/2 - 1 Mile	ESE

DISTANCE FROM TP (Miles)	
1/4 - 1/2 Mile	SE
1/2 - 1 Mile	SW

PHYSICAL SETTING SOURCE MAP - 1793949.2s

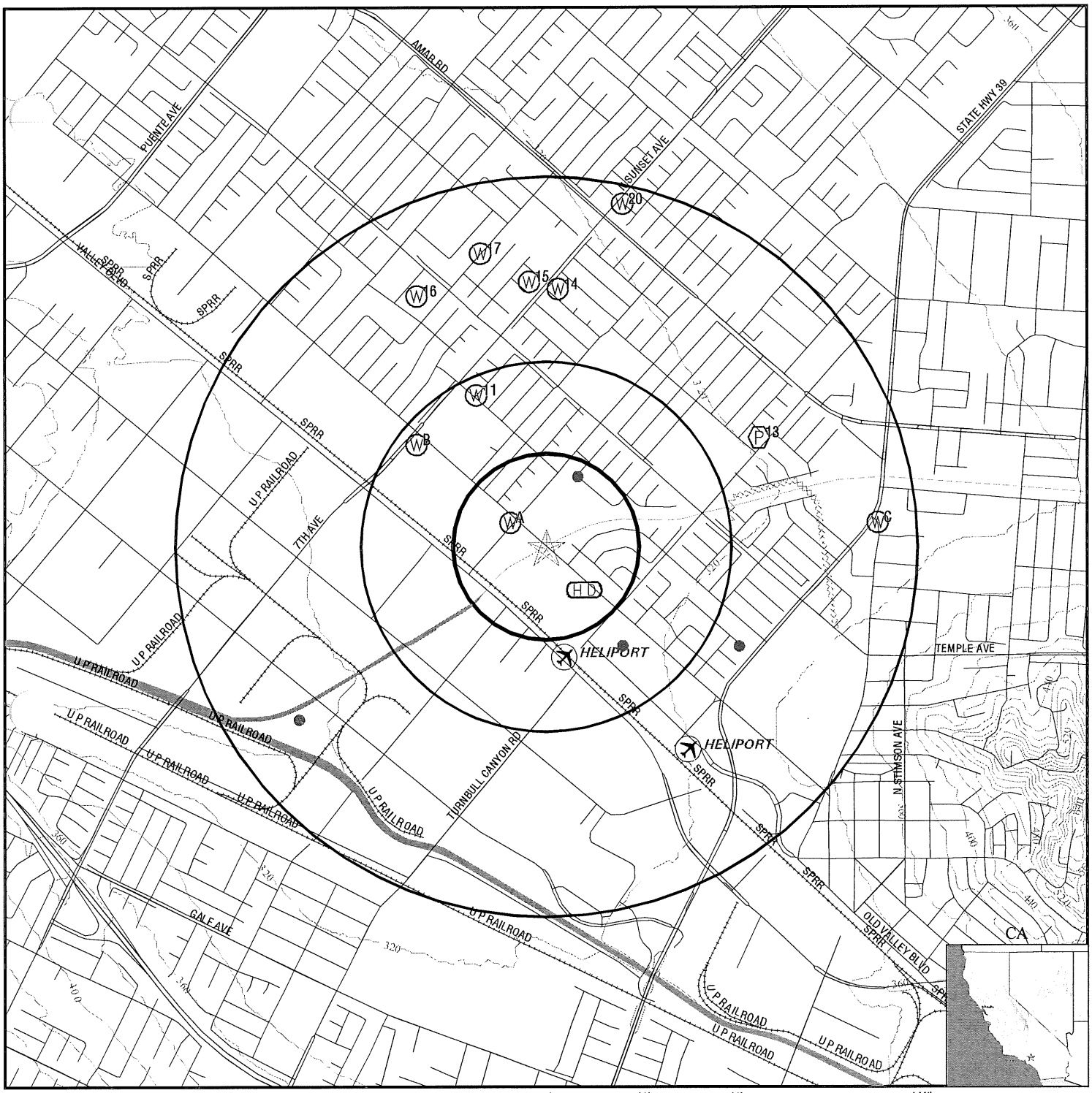

0 1/4 1/2 1 Miles

- County Boundary
- Major Roads
- Contour Lines
- Earthquake Fault Lines
- Airports
- Earthquake epicenter, Richter 5 or greater
- Water Wells
- Public Water Supply Wells
- Cluster of Multiple Icons
- Groundwater Flow Direction
- (GI) Indeterminate Groundwater Flow at Location
- (GV) Groundwater Flow Varies at Location
- (HD) Closest Hydrogeological Data
- Oil, gas or related wells

SITE NAME: Dooley Property	CLIENT: Ninyo & Moore
ADDRESS: 15000 Nelson Avenue City of Industry CA 91744	CONTACT: Paul Roberts
LAT/LONG: 34.0324 / 117.9659	INQUIRY #: 1793949.2s DATE: November 10, 2006 5:11 pm

Copyright © 2006 EDR, Inc. © 2006 Tele Atlas Rel. 07/2005

GEOCHECK® - PHYSICAL SETTING SOURCE MAP FINDINGS

Map ID
Direction
Distance
Elevation

	Database	EDR ID Number
A1	**CA WELLS**	**22728**
WNW		
0 - 1/8 Mile		
Lower		

Water System Information:

Prime Station Code:	G19/039-OASB11B	User ID:	MET
FRDS Number:	1910039062	County:	Los Angeles
District Number:	15	Station Type:	WELL/AMBNT/MUN/INTAKE
Water Type:	Well/Groundwater	Well Status:	Combined Treated
Source Lat/Long:	340200.0 1175800.0	Precision:	1,000 Feet (10 Seconds)
Source Name:	AIR STRIPPING EFFLUENT - WELL B11B		
System Number:	1910039		
System Name:	SAN GABRIEL VALLEY WATER CO.-EL MONTE		
Organization That Operates System:	P O BOX 6010 EL MONTE, CA 91734		
Pop Served:	151064	Connections:	43161
Area Served:	EL MONTE/SAN GABRIEL BASIN		

Sample Collected:	04/08/1999 00:00:00	Findings:	.59 UG/L
Chemical:	TRICHLOROETHYLENE		
Sample Collected:	04/28/1999 00:00:00	Findings:	.84 UG/L
Chemical:	TETRACHLOROETHYLENE		
Sample Collected:	04/28/1999 00:00:00	Findings:	.9 UG/L
Chemical:	TRICHLOROETHYLENE		
Sample Collected:	06/16/1999 00:00:00	Findings:	.57 UG/L
Chemical:	TETRACHLOROETHYLENE		
Sample Collected:	06/16/1999 00:00:00	Findings:	.68 UG/L
Chemical:	TRICHLOROETHYLENE		
Sample Collected:	11/17/1999 00:00:00	Findings:	.55 UG/L
Chemical:	TRICHLOROETHYLENE		
Sample Collected:	01/05/2000 00:00:00	Findings:	1 UG/L
Chemical:	TETRACHLOROETHYLENE		
Sample Collected:	01/05/2000 00:00:00	Findings:	1 UG/L
Chemical:	TRICHLOROETHYLENE		
Sample Collected:	01/26/2000 00:00:00	Findings:	1 UG/L
Chemical:	TETRACHLOROETHYLENE		
Sample Collected:	01/26/2000 00:00:00	Findings:	1 UG/L
Chemical:	TRICHLOROETHYLENE		
Sample Collected:	02/22/2000 00:00:00	Findings:	1 UG/L
Chemical:	1,1-DICHLOROETHYLENE		
Sample Collected:	02/22/2000 00:00:00	Findings:	1 UG/L
Chemical:	TRICHLOROETHYLENE		
Sample Collected:	05/04/2000 00:00:00	Findings:	.74 UG/L
Chemical:	1,1-DICHLOROETHYLENE		

Sample Collected:	05/04/2000 00:00:00	Findings:	1.1 UG/L
Chemical:	TRICHLOROETHYLENE		
Sample Collected:	05/17/2000 00:00:00	Findings:	.66 UG/L
Chemical:	TETRACHLOROETHYLENE		
Sample Collected:	11/02/2000 00:00:00	Findings:	.53 UG/L
Chemical:	TETRACHLOROETHYLENE		
Sample Collected:	11/02/2000 00:00:00	Findings:	.71 UG/L
Chemical:	TRICHLOROETHYLENE		
Sample Collected:	01/04/2001 00:00:00	Findings:	.52 UG/L
Chemical:	TETRACHLOROETHYLENE		
Sample Collected:	01/04/2001 00:00:00	Findings:	.56 UG/L
Chemical:	TRICHLOROETHYLENE		
Sample Collected:	01/30/2001 00:00:00	Findings:	.6 UG/L
Chemical:	TETRACHLOROETHYLENE		
Sample Collected:	01/30/2001 00:00:00	Findings:	.71 UG/L
Chemical:	TRICHLOROETHYLENE		
Sample Collected:	02/07/2001 00:00:00	Findings:	.54 UG/L
Chemical:	TETRACHLOROETHYLENE		
Sample Collected:	02/07/2001 00:00:00	Findings:	.68 UG/L
Chemical:	TRICHLOROETHYLENE		
Sample Collected:	02/14/2001 00:00:00	Findings:	.55 UG/L
Chemical:	TETRACHLOROETHYLENE		
Sample Collected:	02/14/2001 00:00:00	Findings:	.68 UG/L
Chemical:	TRICHLOROETHYLENE		
Sample Collected:	02/21/2001 00:00:00	Findings:	.65 UG/L
Chemical:	TETRACHLOROETHYLENE		
Sample Collected:	02/21/2001 00:00:00	Findings:	.56 UG/L
Chemical:	1,1-DICHLOROETHYLENE		
Sample Collected:	02/21/2001 00:00:00	Findings:	.95 UG/L
Chemical:	TRICHLOROETHYLENE		
Sample Collected:	02/28/2001 00:00:00	Findings:	.56 UG/L
Chemical:	TETRACHLOROETHYLENE		
Sample Collected:	02/28/2001 00:00:00	Findings:	.74 UG/L
Chemical:	TRICHLOROETHYLENE		
Sample Collected:	03/07/2001 00:00:00	Findings:	.82 UG/L
Chemical:	TETRACHLOROETHYLENE		
Sample Collected:	03/07/2001 00:00:00	Findings:	.87 UG/L
Chemical:	TRICHLOROETHYLENE		
Sample Collected:	03/14/2001 00:00:00	Findings:	.8 UG/L
Chemical:	TETRACHLOROETHYLENE		
Sample Collected:	03/14/2001 00:00:00	Findings:	.9 UG/L
Chemical:	TRICHLOROETHYLENE		
Sample Collected:	03/21/2001 00:00:00	Findings:	.8 UG/L
Chemical:	TETRACHLOROETHYLENE		

Sample Collected:	03/21/2001 00:00:00	Findings:	.87 UG/L
Chemical:	TRICHLOROETHYLENE		
Sample Collected:	04/11/2001 00:00:00	Findings:	.82 UG/L
Chemical:	TETRACHLOROETHYLENE		
Sample Collected:	04/11/2001 00:00:00	Findings:	.65 UG/L
Chemical:	1,1-DICHLOROETHYLENE		
Sample Collected:	04/11/2001 00:00:00	Findings:	1.1 UG/L
Chemical:	TRICHLOROETHYLENE		
Sample Collected:	08/22/2001 00:00:00	Findings:	.52 UG/L
Chemical:	TRICHLOROETHYLENE		
Sample Collected:	11/28/2001 00:00:00	Findings:	.51 UG/L
Chemical:	TRICHLOROETHYLENE		
Sample Collected:	12/27/2001 00:00:00	Findings:	.64 UG/L
Chemical:	TETRACHLOROETHYLENE		
Sample Collected:	12/27/2001 00:00:00	Findings:	.69 UG/L
Chemical:	TRICHLOROETHYLENE		
Sample Collected:	01/02/2002 00:00:00	Findings:	.58 UG/L
Chemical:	TETRACHLOROETHYLENE		
Sample Collected:	01/02/2002 00:00:00	Findings:	.62 UG/L
Chemical:	TRICHLOROETHYLENE		
Sample Collected:	01/10/2002 00:00:00	Findings:	.52 UG/L
Chemical:	TETRACHLOROETHYLENE		
Sample Collected:	01/10/2002 00:00:00	Findings:	.6 UG/L
Chemical:	TRICHLOROETHYLENE		
Sample Collected:	01/16/2002 00:00:00	Findings:	.66 UG/L
Chemical:	TETRACHLOROETHYLENE		
Sample Collected:	01/16/2002 00:00:00	Findings:	.75 UG/L
Chemical:	TRICHLOROETHYLENE		

A2
WNW
0 - 1/8 Mile
Lower

CA WELLS **1323**

Water System Information:

Prime Station Code:	01S/10W-31P06 S	User ID:	MET
FRDS Number:	1910039029	County:	Los Angeles
District Number:	15	Station Type:	WELL/AMBNT/MUN/INTAKE/SUPPLY
Water Type:	Well/Groundwater	Well Status:	Active Raw
Source Lat/Long:	340200.0 1175800.0	Precision:	Undefined
Source Name:	WELL B7C		
System Number:	1910039		
System Name:	SAN GABRIEL VALLEY WATER CO.-EL MONTE		
Organization That Operates System:			
	P O BOX 6010		
	EL MONTE, CA 91734		
Pop Served:	151064	Connections:	43161
Area Served:	EL MONTE/SAN GABRIEL BASIN		

Sample Collected:	01/05/1999 00:00:00	Findings:	7.3 UG/L
Chemical:	TETRACHLOROETHYLENE		
Sample Collected:	01/05/1999 00:00:00	Findings:	1.5 UG/L
Chemical:	1,1-DICHLOROETHYLENE		
Sample Collected:	01/05/1999 00:00:00	Findings:	2.8 UG/L
Chemical:	TRICHLOROETHYLENE		
Sample Collected:	01/14/1999 00:00:00	Findings:	5.4 UG/L
Chemical:	TETRACHLOROETHYLENE		
Sample Collected:	01/14/1999 00:00:00	Findings:	1 UG/L
Chemical:	1,1-DICHLOROETHYLENE		
Sample Collected:	01/14/1999 00:00:00	Findings:	2.1 UG/L
Chemical:	TRICHLOROETHYLENE		
Sample Collected:	02/02/1999 00:00:00	Findings:	4.6 UG/L
Chemical:	TETRACHLOROETHYLENE		
Sample Collected:	02/02/1999 00:00:00	Findings:	1.4 UG/L
Chemical:	1,1-DICHLOROETHYLENE		
Sample Collected:	02/02/1999 00:00:00	Findings:	2 UG/L
Chemical:	TRICHLOROETHYLENE		
Sample Collected:	03/02/1999 00:00:00	Findings:	7.4 UG/L
Chemical:	TETRACHLOROETHYLENE		
Sample Collected:	03/02/1999 00:00:00	Findings:	1.3 UG/L
Chemical:	1,1-DICHLOROETHYLENE		
Sample Collected:	03/02/1999 00:00:00	Findings:	2.4 UG/L
Chemical:	TRICHLOROETHYLENE		
Sample Collected:	04/08/1999 00:00:00	Findings:	23 UG/L
Chemical:	TETRACHLOROETHYLENE		
Sample Collected:	04/08/1999 00:00:00	Findings:	5.6 UG/L
Chemical:	1,1-DICHLOROETHYLENE		
Sample Collected:	04/08/1999 00:00:00	Findings:	7.3 UG/L
Chemical:	TRICHLOROETHYLENE		
Sample Collected:	04/09/1999 00:00:00	Findings:	6.2 UG/L
Chemical:	TETRACHLOROETHYLENE		
Sample Collected:	04/09/1999 00:00:00	Findings:	1.1 UG/L
Chemical:	1,1-DICHLOROETHYLENE		
Sample Collected:	04/09/1999 00:00:00	Findings:	2.4 UG/L
Chemical:	TRICHLOROETHYLENE		
Sample Collected:	05/04/1999 00:00:00	Findings:	4.5 UG/L
Chemical:	TETRACHLOROETHYLENE		
Sample Collected:	05/04/1999 00:00:00	Findings:	1.2 UG/L
Chemical:	1,1-DICHLOROETHYLENE		
Sample Collected:	05/04/1999 00:00:00	Findings:	1.7 UG/L
Chemical:	TRICHLOROETHYLENE		
Sample Collected:	06/02/1999 00:00:00	Findings:	33 UG/L
Chemical:	TETRACHLOROETHYLENE		

GEOCHECK® - PHYSICAL SETTING SOURCE MAP FINDINGS

Sample Collected:	06/02/1999 00:00:00	Findings:	6.8 UG/L
Chemical:	1,1-DICHLOROETHYLENE		
Sample Collected:	06/02/1999 00:00:00	Findings:	9.4 UG/L
Chemical:	TRICHLOROETHYLENE		
Sample Collected:	06/07/1999 00:00:00	Findings:	9.1 MG/L
Chemical:	NITRATE (AS NO3)		
Sample Collected:	06/28/1999 00:00:00	Findings:	6 PCI/L
Chemical:	RADON 222 COUNTING ERROR		
Sample Collected:	06/28/1999 00:00:00	Findings:	227 PCI/L
Chemical:	RADON 222		
Sample Collected:	07/07/1999 00:00:00	Findings:	6.7 UG/L
Chemical:	TETRACHLOROETHYLENE		
Sample Collected:	07/07/1999 00:00:00	Findings:	1.3 UG/L
Chemical:	1,1-DICHLOROETHYLENE		
Sample Collected:	07/07/1999 00:00:00	Findings:	2.2 UG/L
Chemical:	TRICHLOROETHYLENE		
Sample Collected:	07/15/1999 00:00:00	Findings:	.45 MG/L
Chemical:	FLUORIDE (F) (NATURAL-SOURCE)		
Sample Collected:	07/15/1999 00:00:00	Findings:	7.2 UG/L
Chemical:	TETRACHLOROETHYLENE		
Sample Collected:	07/15/1999 00:00:00	Findings:	1.4 UG/L
Chemical:	1,1-DICHLOROETHYLENE		
Sample Collected:	07/15/1999 00:00:00	Findings:	2.7 UG/L
Chemical:	TRICHLOROETHYLENE		
Sample Collected:	07/15/1999 00:00:00	Findings:	8.77 MG/L
Chemical:	NITRATE (AS NO3)		
Sample Collected:	07/15/1999 00:00:00	Findings:	.6 UG/L
Chemical:	CIS-1,2-DICHLOROETHYLENE		
Sample Collected:	08/04/1999 00:00:00	Findings:	6.2 UG/L
Chemical:	TETRACHLOROETHYLENE		
Sample Collected:	08/04/1999 00:00:00	Findings:	1.4 UG/L
Chemical:	1,1-DICHLOROETHYLENE		
Sample Collected:	08/04/1999 00:00:00	Findings:	2.2 UG/L
Chemical:	TRICHLOROETHYLENE		
Sample Collected:	09/08/1999 00:00:00	Findings:	6 UG/L
Chemical:	TETRACHLOROETHYLENE		
Sample Collected:	09/08/1999 00:00:00	Findings:	1.2 UG/L
Chemical:	1,1-DICHLOROETHYLENE		
Sample Collected:	09/08/1999 00:00:00	Findings:	2.2 UG/L
Chemical:	TRICHLOROETHYLENE		
Sample Collected:	10/06/1999 00:00:00	Findings:	11 UG/L
Chemical:	TETRACHLOROETHYLENE		
Sample Collected:	10/06/1999 00:00:00	Findings:	2.6 UG/L
Chemical:	1,1-DICHLOROETHYLENE		

GEOCHECK® - PHYSICAL SETTING SOURCE MAP FINDINGS

Sample Collected:	10/06/1999 00:00:00	Findings:	3.2 UG/L
Chemical:	TRICHLOROETHYLENE		
Sample Collected:	10/21/1999 00:00:00	Findings:	7.6 UG/L
Chemical:	TETRACHLOROETHYLENE		
Sample Collected:	10/21/1999 00:00:00	Findings:	1.2 UG/L
Chemical:	1,1-DICHLOROETHYLENE		
Sample Collected:	10/21/1999 00:00:00	Findings:	2.8 UG/L
Chemical:	TRICHLOROETHYLENE		
Sample Collected:	10/21/1999 00:00:00	Findings:	547 MG/L
Chemical:	TOTAL DISSOLVED SOLIDS		
Sample Collected:	11/03/1999 00:00:00	Findings:	6.8 UG/L
Chemical:	TETRACHLOROETHYLENE		
Sample Collected:	11/03/1999 00:00:00	Findings:	1.8 UG/L
Chemical:	1,1-DICHLOROETHYLENE		
Sample Collected:	11/03/1999 00:00:00	Findings:	3 UG/L
Chemical:	TRICHLOROETHYLENE		
Sample Collected:	01/05/2000 00:00:00	Findings:	14 UG/L
Chemical:	TETRACHLOROETHYLENE		
Sample Collected:	01/05/2000 00:00:00	Findings:	2 UG/L
Chemical:	1,1-DICHLOROETHYLENE		
Sample Collected:	01/05/2000 00:00:00	Findings:	4 UG/L
Chemical:	TRICHLOROETHYLENE		
Sample Collected:	02/02/2000 00:00:00	Findings:	17 UG/L
Chemical:	TETRACHLOROETHYLENE		
Sample Collected:	02/02/2000 00:00:00	Findings:	3 UG/L
Chemical:	1,1-DICHLOROETHYLENE		
Sample Collected:	02/02/2000 00:00:00	Findings:	4 UG/L
Chemical:	TRICHLOROETHYLENE		
Sample Collected:	02/17/2000 00:00:00	Findings:	7 UG/L
Chemical:	TETRACHLOROETHYLENE		
Sample Collected:	02/17/2000 00:00:00	Findings:	1 UG/L
Chemical:	1,1-DICHLOROETHYLENE		
Sample Collected:	02/17/2000 00:00:00	Findings:	3 UG/L
Chemical:	TRICHLOROETHYLENE		
Sample Collected:	03/01/2000 00:00:00	Findings:	9.1 UG/L
Chemical:	TETRACHLOROETHYLENE		
Sample Collected:	03/01/2000 00:00:00	Findings:	1.2 UG/L
Chemical:	1,1-DICHLOROETHYLENE		
Sample Collected:	03/01/2000 00:00:00	Findings:	2.5 UG/L
Chemical:	TRICHLOROETHYLENE		
Sample Collected:	04/05/2000 00:00:00	Findings:	8.1 UG/L
Chemical:	TETRACHLOROETHYLENE		
Sample Collected:	04/05/2000 00:00:00	Findings:	.58 UG/L
Chemical:	1,1-DICHLOROETHYLENE		

GEOCHECK® - PHYSICAL SETTING SOURCE MAP FINDINGS

Sample Collected:	04/05/2000 00:00:00	Findings:	1.6 UG/L
Chemical:	TRICHLOROETHYLENE		
Sample Collected:	05/04/2000 00:00:00	Findings:	8.2 UG/L
Chemical:	TETRACHLOROETHYLENE		
Sample Collected:	05/04/2000 00:00:00	Findings:	2.7 UG/L
Chemical:	1,1-DICHLOROETHYLENE		
Sample Collected:	05/04/2000 00:00:00	Findings:	2.7 UG/L
Chemical:	TRICHLOROETHYLENE		
Sample Collected:	06/07/2000 00:00:00	Findings:	6.3 UG/L
Chemical:	TETRACHLOROETHYLENE		
Sample Collected:	06/07/2000 00:00:00	Findings:	1.1 UG/L
Chemical:	1,1-DICHLOROETHYLENE		
Sample Collected:	06/07/2000 00:00:00	Findings:	2 UG/L
Chemical:	TRICHLOROETHYLENE		
Sample Collected:	06/07/2000 00:00:00	Findings:	8 UG/L
Chemical:	TETRACHLOROETHYLENE		
Sample Collected:	06/07/2000 00:00:00	Findings:	2 UG/L
Chemical:	1,1-DICHLOROETHYLENE		
Sample Collected:	06/07/2000 00:00:00	Findings:	2 UG/L
Chemical:	TRICHLOROETHYLENE		
Sample Collected:	07/05/2000 00:00:00	Findings:	6 UG/L
Chemical:	TETRACHLOROETHYLENE		
Sample Collected:	07/05/2000 00:00:00	Findings:	1 UG/L
Chemical:	1,1-DICHLOROETHYLENE		
Sample Collected:	07/05/2000 00:00:00	Findings:	2 UG/L
Chemical:	TRICHLOROETHYLENE		
Sample Collected:	08/02/2000 00:00:00	Findings:	6.5 UG/L
Chemical:	TETRACHLOROETHYLENE		
Sample Collected:	08/02/2000 00:00:00	Findings:	1.5 UG/L
Chemical:	1,1-DICHLOROETHYLENE		
Sample Collected:	08/02/2000 00:00:00	Findings:	2.1 UG/L
Chemical:	TRICHLOROETHYLENE		
Sample Collected:	08/10/2000 00:00:00	Findings:	1 PCI/L
Chemical:	GROSS ALPHA COUNTING ERROR		
Sample Collected:	08/10/2000 00:00:00	Findings:	6.3 UG/L
Chemical:	TETRACHLOROETHYLENE		
Sample Collected:	08/10/2000 00:00:00	Findings:	.9 UG/L
Chemical:	1,1-DICHLOROETHYLENE		
Sample Collected:	08/10/2000 00:00:00	Findings:	1.7 UG/L
Chemical:	TRICHLOROETHYLENE		
Sample Collected:	08/10/2000 00:00:00	Findings:	8.5 MG/L
Chemical:	NITRATE (AS NO3)		
Sample Collected:	09/06/2000 00:00:00	Findings:	11 UG/L
Chemical:	TETRACHLOROETHYLENE		

GEOCHECK® - PHYSICAL SETTING SOURCE MAP FINDINGS

Sample Collected:	09/06/2000 00:00:00	Findings:	2.1 UG/L
Chemical:	1,1-DICHLOROETHYLENE		
Sample Collected:	09/06/2000 00:00:00	Findings:	3.1 UG/L
Chemical:	TRICHLOROETHYLENE		
Sample Collected:	11/02/2000 00:00:00	Findings:	8.2 UG/L
Chemical:	TETRACHLOROETHYLENE		
Sample Collected:	11/02/2000 00:00:00	Findings:	1.5 UG/L
Chemical:	1,1-DICHLOROETHYLENE		
Sample Collected:	11/02/2000 00:00:00	Findings:	2.7 UG/L
Chemical:	TRICHLOROETHYLENE		
Sample Collected:	11/09/2000 00:00:00	Findings:	4.6 PCI/L
Chemical:	GROSS ALPHA		
Sample Collected:	11/09/2000 00:00:00	Findings:	1.46 PCI/L
Chemical:	GROSS ALPHA COUNTING ERROR		
Sample Collected:	11/09/2000 00:00:00	Findings:	6 UG/L
Chemical:	TETRACHLOROETHYLENE		
Sample Collected:	11/09/2000 00:00:00	Findings:	.9 UG/L
Chemical:	1,1-DICHLOROETHYLENE		
Sample Collected:	11/09/2000 00:00:00	Findings:	1.8 UG/L
Chemical:	TRICHLOROETHYLENE		
Sample Collected:	11/09/2000 00:00:00	Findings:	4.6 UG/L
Chemical:	CHROMIUM, HEXAVALENT		
Sample Collected:	12/05/2000 00:00:00	Findings:	6.4 UG/L
Chemical:	TETRACHLOROETHYLENE		
Sample Collected:	12/05/2000 00:00:00	Findings:	1.5 UG/L
Chemical:	1,1-DICHLOROETHYLENE		
Sample Collected:	12/05/2000 00:00:00	Findings:	2.6 UG/L
Chemical:	TRICHLOROETHYLENE		
Sample Collected:	01/04/2001 00:00:00	Findings:	8.2 UG/L
Chemical:	TETRACHLOROETHYLENE		
Sample Collected:	01/04/2001 00:00:00	Findings:	1.6 UG/L
Chemical:	1,1-DICHLOROETHYLENE		
Sample Collected:	01/04/2001 00:00:00	Findings:	2.5 UG/L
Chemical:	TRICHLOROETHYLENE		
Sample Collected:	02/07/2001 00:00:00	Findings:	7.6 UG/L
Chemical:	TETRACHLOROETHYLENE		
Sample Collected:	02/07/2001 00:00:00	Findings:	1.5 UG/L
Chemical:	1,1-DICHLOROETHYLENE		
Sample Collected:	02/07/2001 00:00:00	Findings:	2.5 UG/L
Chemical:	TRICHLOROETHYLENE		
Sample Collected:	03/07/2001 00:00:00	Findings:	13 UG/L
Chemical:	TETRACHLOROETHYLENE		
Sample Collected:	03/07/2001 00:00:00	Findings:	2.4 UG/L
Chemical:	1,1-DICHLOROETHYLENE		

GEOCHECK® - PHYSICAL SETTING SOURCE MAP FINDINGS

Sample Collected:	03/07/2001 00:00:00	Findings:	3.7 UG/L
Chemical:	TRICHLOROETHYLENE		
Sample Collected:	04/06/2001 00:00:00	Findings:	9.1 UG/L
Chemical:	TETRACHLOROETHYLENE		
Sample Collected:	04/06/2001 00:00:00	Findings:	1.6 UG/L
Chemical:	1,1-DICHLOROETHYLENE		
Sample Collected:	04/06/2001 00:00:00	Findings:	2.8 UG/L
Chemical:	TRICHLOROETHYLENE		
Sample Collected:	05/02/2001 00:00:00	Findings:	10 UG/L
Chemical:	TETRACHLOROETHYLENE		
Sample Collected:	05/02/2001 00:00:00	Findings:	1.7 UG/L
Chemical:	1,1-DICHLOROETHYLENE		
Sample Collected:	05/02/2001 00:00:00	Findings:	3 UG/L
Chemical:	TRICHLOROETHYLENE		
Sample Collected:	05/24/2001 00:00:00	Findings:	3.49 PCI/L
Chemical:	GROSS ALPHA		
Sample Collected:	05/24/2001 00:00:00	Findings:	.75 PCI/L
Chemical:	GROSS ALPHA COUNTING ERROR		
Sample Collected:	05/24/2001 00:00:00	Findings:	8.6 UG/L
Chemical:	TETRACHLOROETHYLENE		
Sample Collected:	05/24/2001 00:00:00	Findings:	1.4 UG/L
Chemical:	1,1-DICHLOROETHYLENE		
Sample Collected:	05/24/2001 00:00:00	Findings:	2.8 UG/L
Chemical:	TRICHLOROETHYLENE		
Sample Collected:	05/24/2001 00:00:00	Findings:	.6 UG/L
Chemical:	CIS-1,2-DICHLOROETHYLENE		
Sample Collected:	05/24/2001 00:00:00	Findings:	5 UG/L
Chemical:	CHROMIUM, HEXAVALENT		
Sample Collected:	07/23/2001 00:00:00	Findings:	20 C
Chemical:	SOURCE TEMPERATURE C		
Sample Collected:	07/23/2001 00:00:00	Findings:	860 US
Chemical:	SPECIFIC CONDUCTANCE		
Sample Collected:	07/23/2001 00:00:00	Findings:	7.2
Chemical:	PH, LABORATORY		
Sample Collected:	07/23/2001 00:00:00	Findings:	200 MG/L
Chemical:	ALKALINITY (TOTAL) AS CACO3		
Sample Collected:	07/23/2001 00:00:00	Findings:	250 MG/L
Chemical:	BICARBONATE ALKALINITY		
Sample Collected:	07/23/2001 00:00:00	Findings:	270 MG/L
Chemical:	HARDNESS (TOTAL) AS CACO3		
Sample Collected:	07/23/2001 00:00:00	Findings:	90 MG/L
Chemical:	CALCIUM		
Sample Collected:	07/23/2001 00:00:00	Findings:	9.2 MG/L
Chemical:	MAGNESIUM		

GEOCHECK® - PHYSICAL SETTING SOURCE MAP FINDINGS

Sample Collected:	07/23/2001 00:00:00	Findings:	80 MG/L
Chemical:	SODIUM		
Sample Collected:	07/23/2001 00:00:00	Findings:	4 MG/L
Chemical:	POTASSIUM		
Sample Collected:	07/23/2001 00:00:00	Findings:	51 MG/L
Chemical:	CHLORIDE		
Sample Collected:	07/23/2001 00:00:00	Findings:	.26 MG/L
Chemical:	FLUORIDE (F) (NATURAL-SOURCE)		
Sample Collected:	07/23/2001 00:00:00	Findings:	520 MG/L
Chemical:	TOTAL DISSOLVED SOLIDS		
Sample Collected:	07/23/2001 00:00:00	Findings:	.59
Chemical:	LANGELIER INDEX @ 60 C		
Sample Collected:	07/23/2001 00:00:00	Findings:	- .11
Chemical:	LANGELIER INDEX AT SOURCE TEMP.		
Sample Collected:	07/23/2001 00:00:00	Findings:	9.9 MG/L
Chemical:	NITRATE (AS NO3)		
Sample Collected:	07/23/2001 00:00:00	Findings:	.1 NTU
Chemical:	TURBIDITY, LABORATORY		
Sample Collected:	07/23/2001 00:00:00	Findings:	11.86
Chemical:	AGGRSSIVE INDEX (CORROSIVITY)		
Sample Collected:	08/01/2001 00:00:00	Findings:	8.9 UG/L
Chemical:	TETRACHLOROETHYLENE		
Sample Collected:	08/01/2001 00:00:00	Findings:	1.4 UG/L
Chemical:	1,1-DICHLOROETHYLENE		
Sample Collected:	08/01/2001 00:00:00	Findings:	2.7 UG/L
Chemical:	TRICHLOROETHYLENE		
Sample Collected:	08/15/2001 00:00:00	Findings:	10 UG/L
Chemical:	TETRACHLOROETHYLENE		
Sample Collected:	08/15/2001 00:00:00	Findings:	1.8 UG/L
Chemical:	1,1-DICHLOROETHYLENE		
Sample Collected:	08/15/2001 00:00:00	Findings:	3 UG/L
Chemical:	TRICHLOROETHYLENE		
Sample Collected:	08/15/2001 00:00:00	Findings:	9.6 MG/L
Chemical:	NITRATE (AS NO3)		
Sample Collected:	08/15/2001 00:00:00	Findings:	.92 UG/L
Chemical:	CIS-1,2-DICHLOROETHYLENE		
Sample Collected:	09/05/2001 00:00:00	Findings:	8.4 UG/L
Chemical:	TETRACHLOROETHYLENE		
Sample Collected:	09/05/2001 00:00:00	Findings:	1.7 UG/L
Chemical:	1,1-DICHLOROETHYLENE		
Sample Collected:	09/05/2001 00:00:00	Findings:	3.1 UG/L
Chemical:	TRICHLOROETHYLENE		
Sample Collected:	10/03/2001 00:00:00	Findings:	9 UG/L
Chemical:	TETRACHLOROETHYLENE		

GEOCHECK® - PHYSICAL SETTING SOURCE MAP FINDINGS

Sample Collected:	10/03/2001 00:00:00	Findings:	1.7 UG/L
Chemical:	1,1-DICHLOROETHYLENE		
Sample Collected:	10/03/2001 00:00:00	Findings:	2.8 UG/L
Chemical:	TRICHLOROETHYLENE		
Sample Collected:	11/07/2001 00:00:00	Findings:	9.9 UG/L
Chemical:	TETRACHLOROETHYLENE		
Sample Collected:	11/07/2001 00:00:00	Findings:	1.7 UG/L
Chemical:	1,1-DICHLOROETHYLENE		
Sample Collected:	11/07/2001 00:00:00	Findings:	2.9 UG/L
Chemical:	TRICHLOROETHYLENE		
Sample Collected:	11/16/2001 00:00:00	Findings:	9.3 UG/L
Chemical:	VANADIUM		
Sample Collected:	11/16/2001 00:00:00	Findings:	10 UG/L
Chemical:	TETRACHLOROETHYLENE		
Sample Collected:	11/16/2001 00:00:00	Findings:	1.8 UG/L
Chemical:	1,1-DICHLOROETHYLENE		
Sample Collected:	11/16/2001 00:00:00	Findings:	3 UG/L
Chemical:	TRICHLOROETHYLENE		
Sample Collected:	11/16/2001 00:00:00	Findings:	.84 UG/L
Chemical:	CIS-1,2-DICHLOROETHYLENE		
Sample Collected:	03/14/2002 00:00:00	Findings:	33 UG/L
Chemical:	TETRACHLOROETHYLENE		
Sample Collected:	03/14/2002 00:00:00	Findings:	6.8 UG/L
Chemical:	1,1-DICHLOROETHYLENE		
Sample Collected:	03/14/2002 00:00:00	Findings:	8 UG/L
Chemical:	TRICHLOROETHYLENE		
Sample Collected:	04/03/2002 00:00:00	Findings:	9.6 UG/L
Chemical:	TETRACHLOROETHYLENE		
Sample Collected:	04/03/2002 00:00:00	Findings:	2.4 UG/L
Chemical:	1,1-DICHLOROETHYLENE		
Sample Collected:	04/03/2002 00:00:00	Findings:	3.1 UG/L
Chemical:	TRICHLOROETHYLENE		
Sample Collected:	05/02/2002 00:00:00	Findings:	12 UG/L
Chemical:	TETRACHLOROETHYLENE		
Sample Collected:	05/02/2002 00:00:00	Findings:	1.7 UG/L
Chemical:	1,1-DICHLOROETHYLENE		
Sample Collected:	05/02/2002 00:00:00	Findings:	2.6 UG/L
Chemical:	TRICHLOROETHYLENE		
Sample Collected:	05/15/2002 00:00:00	Findings:	110 UG/L
Chemical:	BORON		
Sample Collected:	05/15/2002 00:00:00	Findings:	10 UG/L
Chemical:	VANADIUM		
Sample Collected:	05/15/2002 00:00:00	Findings:	9.5 UG/L
Chemical:	TETRACHLOROETHYLENE		

GEOCHECK® - PHYSICAL SETTING SOURCE MAP FINDINGS

Sample Collected:	05/15/2002 00:00:00	Findings:	2 UG/L
Chemical:	1,1-DICHLOROETHYLENE		
Sample Collected:	05/15/2002 00:00:00	Findings:	2.6 UG/L
Chemical:	TRICHLOROETHYLENE		
Sample Collected:	05/15/2002 00:00:00	Findings:	.91 UG/L
Chemical:	CIS-1,2-DICHLOROETHYLENE		
Sample Collected:	06/04/2002 00:00:00	Findings:	10 UG/L
Chemical:	TETRACHLOROETHYLENE		
Sample Collected:	06/04/2002 00:00:00	Findings:	1.9 UG/L
Chemical:	1,1-DICHLOROETHYLENE		
Sample Collected:	06/04/2002 00:00:00	Findings:	3 UG/L
Chemical:	TRICHLOROETHYLENE		
Sample Collected:	07/02/2002 00:00:00	Findings:	9.2 UG/L
Chemical:	TETRACHLOROETHYLENE		
Sample Collected:	07/02/2002 00:00:00	Findings:	2.1 UG/L
Chemical:	1,1-DICHLOROETHYLENE		
Sample Collected:	07/02/2002 00:00:00	Findings:	2.8 UG/L
Chemical:	TRICHLOROETHYLENE		
Sample Collected:	08/07/2002 00:00:00	Findings:	9.5 UG/L
Chemical:	TETRACHLOROETHYLENE		
Sample Collected:	08/07/2002 00:00:00	Findings:	1.7 UG/L
Chemical:	1,1-DICHLOROETHYLENE		
Sample Collected:	08/07/2002 00:00:00	Findings:	2.7 UG/L
Chemical:	TRICHLOROETHYLENE		
Sample Collected:	09/04/2002 00:00:00	Findings:	9.4 UG/L
Chemical:	TETRACHLOROETHYLENE		
Sample Collected:	09/04/2002 00:00:00	Findings:	1.5 UG/L
Chemical:	1,1-DICHLOROETHYLENE		
Sample Collected:	09/04/2002 00:00:00	Findings:	2.5 UG/L
Chemical:	TRICHLOROETHYLENE		
Sample Collected:	09/12/2002 00:00:00	Findings:	.38 MG/L
Chemical:	FLUORIDE (F) (NATURAL-SOURCE)		
Sample Collected:	09/12/2002 00:00:00	Findings:	8.1 UG/L
Chemical:	TETRACHLOROETHYLENE		
Sample Collected:	09/12/2002 00:00:00	Findings:	1.3 UG/L
Chemical:	1,1-DICHLOROETHYLENE		
Sample Collected:	09/12/2002 00:00:00	Findings:	2.1 UG/L
Chemical:	TRICHLOROETHYLENE		
Sample Collected:	09/12/2002 00:00:00	Findings:	10 MG/L
Chemical:	NITRATE (AS NO3)		
Sample Collected:	09/12/2002 00:00:00	Findings:	.77 UG/L
Chemical:	CIS-1,2-DICHLOROETHYLENE		
Sample Collected:	10/03/2002 00:00:00	Findings:	9.4 UG/L
Chemical:	TETRACHLOROETHYLENE		

Sample Collected:	10/03/2002 00:00:00	Findings:	1.6 UG/L
Chemical:	1,1-DICHLOROETHYLENE		
Sample Collected:	10/03/2002 00:00:00	Findings:	2.5 UG/L
Chemical:	TRICHLOROETHYLENE		
Sample Collected:	11/07/2002 00:00:00	Findings:	13 UG/L
Chemical:	TETRACHLOROETHYLENE		
Sample Collected:	11/07/2002 00:00:00	Findings:	2.2 UG/L
Chemical:	1,1-DICHLOROETHYLENE		
Sample Collected:	11/07/2002 00:00:00	Findings:	3.6 UG/L
Chemical:	TRICHLOROETHYLENE		
Sample Collected:	11/14/2002 00:00:00	Findings:	130 UG/L
Chemical:	BORON		
Sample Collected:	11/14/2002 00:00:00	Findings:	8.6 UG/L
Chemical:	TETRACHLOROETHYLENE		
Sample Collected:	11/14/2002 00:00:00	Findings:	1.6 UG/L
Chemical:	1,1-DICHLOROETHYLENE		
Sample Collected:	11/14/2002 00:00:00	Findings:	2.7 UG/L
Chemical:	TRICHLOROETHYLENE		
Sample Collected:	11/14/2002 00:00:00	Findings:	.77 UG/L
Chemical:	CIS-1,2-DICHLOROETHYLENE		
Sample Collected:	12/04/2002 00:00:00	Findings:	10 UG/L
Chemical:	TETRACHLOROETHYLENE		
Sample Collected:	12/04/2002 00:00:00	Findings:	2.4 UG/L
Chemical:	1,1-DICHLOROETHYLENE		
Sample Collected:	12/04/2002 00:00:00	Findings:	3.1 UG/L
Chemical:	TRICHLOROETHYLENE		
Sample Collected:	03/04/2003 00:00:00	Findings:	10 UG/L
Chemical:	TETRACHLOROETHYLENE		
Sample Collected:	03/04/2003 00:00:00	Findings:	2.3 UG/L
Chemical:	1,1-DICHLOROETHYLENE		
Sample Collected:	03/04/2003 00:00:00	Findings:	2.9 UG/L
Chemical:	TRICHLOROETHYLENE		
Sample Collected:	03/20/2003 00:00:00	Findings:	35 UG/L
Chemical:	TETRACHLOROETHYLENE		
Sample Collected:	03/20/2003 00:00:00	Findings:	5.8 UG/L
Chemical:	1,1-DICHLOROETHYLENE		
Sample Collected:	03/20/2003 00:00:00	Findings:	8.2 UG/L
Chemical:	TRICHLOROETHYLENE		
Sample Collected:	03/20/2003 00:00:00	Findings:	1.9 UG/L
Chemical:	CIS-1,2-DICHLOROETHYLENE		
Sample Collected:	05/06/2003 00:00:00	Findings:	9.6 UG/L
Chemical:	TETRACHLOROETHYLENE		
Sample Collected:	05/06/2003 00:00:00	Findings:	1.7 UG/L
Chemical:	1,1-DICHLOROETHYLENE		

GEOCHECK® - PHYSICAL SETTING SOURCE MAP FINDINGS

Sample Collected:	05/06/2003 00:00:00	Findings:	2.7 UG/L
Chemical:	TRICHLOROETHYLENE		
Sample Collected:	05/13/2003 00:00:00	Findings:	10 UG/L
Chemical:	TETRACHLOROETHYLENE		
Sample Collected:	05/13/2003 00:00:00	Findings:	1.6 UG/L
Chemical:	1,1-DICHLOROETHYLENE		
Sample Collected:	05/13/2003 00:00:00	Findings:	2.8 UG/L
Chemical:	TRICHLOROETHYLENE		
Sample Collected:	05/13/2003 00:00:00	Findings:	.93 UG/L
Chemical:	CIS-1,2-DICHLOROETHYLENE		
Sample Collected:	06/02/2003 00:00:00	Findings:	10 UG/L
Chemical:	TETRACHLOROETHYLENE		
Sample Collected:	06/02/2003 00:00:00	Findings:	1.6 UG/L
Chemical:	1,1-DICHLOROETHYLENE		
Sample Collected:	06/02/2003 00:00:00	Findings:	3 UG/L
Chemical:	TRICHLOROETHYLENE		
Sample Collected:	07/01/2003 00:00:00	Findings:	9.3 UG/L
Chemical:	TETRACHLOROETHYLENE		
Sample Collected:	07/01/2003 00:00:00	Findings:	1.6 UG/L
Chemical:	1,1-DICHLOROETHYLENE		
Sample Collected:	07/01/2003 00:00:00	Findings:	2.7 UG/L
Chemical:	TRICHLOROETHYLENE		
Sample Collected:	08/04/2003 00:00:00	Findings:	6.8 UG/L
Chemical:	TETRACHLOROETHYLENE		
Sample Collected:	08/04/2003 00:00:00	Findings:	.9 UG/L
Chemical:	1,1-DICHLOROETHYLENE		
Sample Collected:	08/04/2003 00:00:00	Findings:	2 UG/L
Chemical:	TRICHLOROETHYLENE		
Sample Collected:	08/04/2003 00:00:00	Findings:	570 MG/L
Chemical:	TOTAL DISSOLVED SOLIDS		
Sample Collected:	08/04/2003 00:00:00	Findings:	10.9 MG/L
Chemical:	NITRATE (AS NO3)		
Sample Collected:	08/06/2003 00:00:00	Findings:	8.4 UG/L
Chemical:	TETRACHLOROETHYLENE		
Sample Collected:	08/06/2003 00:00:00	Findings:	1.6 UG/L
Chemical:	1,1-DICHLOROETHYLENE		
Sample Collected:	08/06/2003 00:00:00	Findings:	2.2 UG/L
Chemical:	TRICHLOROETHYLENE		
Sample Collected:	09/03/2003 00:00:00	Findings:	10 UG/L
Chemical:	TETRACHLOROETHYLENE		
Sample Collected:	09/03/2003 00:00:00	Findings:	1.4 UG/L
Chemical:	1,1-DICHLOROETHYLENE		
Sample Collected:	09/03/2003 00:00:00	Findings:	2.5 UG/L
Chemical:	TRICHLOROETHYLENE		

Sample Collected:	10/01/2003 00:00:00	Findings:	9 UG/L
Chemical:	TETRACHLOROETHYLENE		
Sample Collected:	10/01/2003 00:00:00	Findings:	1.6 UG/L
Chemical:	1,1-DICHLOROETHYLENE		
Sample Collected:	10/01/2003 00:00:00	Findings:	2.6 UG/L
Chemical:	TRICHLOROETHYLENE		
Sample Collected:	11/04/2003 00:00:00	Findings:	7.9 UG/L
Chemical:	TETRACHLOROETHYLENE		
Sample Collected:	11/04/2003 00:00:00	Findings:	1.5 UG/L
Chemical:	1,1-DICHLOROETHYLENE		
Sample Collected:	11/04/2003 00:00:00	Findings:	2.4 UG/L
Chemical:	TRICHLOROETHYLENE		
Sample Collected:	11/17/2003 00:00:00	Findings:	6.3 UG/L
Chemical:	TETRACHLOROETHYLENE		
Sample Collected:	11/17/2003 00:00:00	Findings:	1.2 UG/L
Chemical:	1,1-DICHLOROETHYLENE		
Sample Collected:	11/17/2003 00:00:00	Findings:	2.2 UG/L
Chemical:	TRICHLOROETHYLENE		
Sample Collected:	12/03/2003 00:00:00	Findings:	7.7 UG/L
Chemical:	TETRACHLOROETHYLENE		
Sample Collected:	12/03/2003 00:00:00	Findings:	1.4 UG/L
Chemical:	1,1-DICHLOROETHYLENE		
Sample Collected:	12/03/2003 00:00:00	Findings:	2.2 UG/L
Chemical:	TRICHLOROETHYLENE		
Sample Collected:	01/07/2004 00:00:00	Findings:	7 UG/L
Chemical:	TETRACHLOROETHYLENE		
Sample Collected:	01/07/2004 00:00:00	Findings:	1.5 UG/L
Chemical:	1,1-DICHLOROETHYLENE		
Sample Collected:	01/07/2004 00:00:00	Findings:	2 UG/L
Chemical:	TRICHLOROETHYLENE		
Sample Collected:	03/24/2004 00:00:00	Findings:	5.2 UG/L
Chemical:	TETRACHLOROETHYLENE		
Sample Collected:	03/24/2004 00:00:00	Findings:	1.1 UG/L
Chemical:	1,1-DICHLOROETHYLENE		
Sample Collected:	03/24/2004 00:00:00	Findings:	2.1 UG/L
Chemical:	TRICHLOROETHYLENE		
Sample Collected:	03/24/2004 00:00:00	Findings:	.6 UG/L
Chemical:	CIS-1,2-DICHLOROETHYLENE		
Sample Collected:	04/06/2004 00:00:00	Findings:	8.2 UG/L
Chemical:	TETRACHLOROETHYLENE		
Sample Collected:	04/06/2004 00:00:00	Findings:	1.4 UG/L
Chemical:	1,1-DICHLOROETHYLENE		
Sample Collected:	04/06/2004 00:00:00	Findings:	2.6 UG/L
Chemical:	TRICHLOROETHYLENE		

GEOCHECK® - PHYSICAL SETTING SOURCE MAP FINDINGS

Sample Collected:	05/05/2004 00:00:00	Findings:	14 UG/L
Chemical:	TETRACHLOROETHYLENE		
Sample Collected:	05/05/2004 00:00:00	Findings:	2.3 UG/L
Chemical:	1,1-DICHLOROETHYLENE		
Sample Collected:	05/05/2004 00:00:00	Findings:	4.5 UG/L
Chemical:	TRICHLOROETHYLENE		
Sample Collected:	05/06/2004 00:00:00	Findings:	7 UG/L
Chemical:	TETRACHLOROETHYLENE		
Sample Collected:	05/06/2004 00:00:00	Findings:	1.4 UG/L
Chemical:	1,1-DICHLOROETHYLENE		
Sample Collected:	05/06/2004 00:00:00	Findings:	2.6 UG/L
Chemical:	TRICHLOROETHYLENE		
Sample Collected:	05/06/2004 00:00:00	Findings:	.7 UG/L
Chemical:	CIS-1,2-DICHLOROETHYLENE		
Sample Collected:	06/03/2004 00:00:00	Findings:	9.2 UG/L
Chemical:	TETRACHLOROETHYLENE		
Sample Collected:	06/03/2004 00:00:00	Findings:	2 UG/L
Chemical:	1,1-DICHLOROETHYLENE		
Sample Collected:	06/03/2004 00:00:00	Findings:	2.6 UG/L
Chemical:	TRICHLOROETHYLENE		
Sample Collected:	07/07/2004 00:00:00	Findings:	10 UG/L
Chemical:	TETRACHLOROETHYLENE		
Sample Collected:	07/07/2004 00:00:00	Findings:	1.4 UG/L
Chemical:	1,1-DICHLOROETHYLENE		
Sample Collected:	07/07/2004 00:00:00	Findings:	2.6 UG/L
Chemical:	TRICHLOROETHYLENE		
Sample Collected:	07/15/2004 00:00:00	Findings:	22.2 C
Chemical:	SOURCE TEMPERATURE C		
Sample Collected:	07/15/2004 00:00:00	Findings:	870 US
Chemical:	SPECIFIC CONDUCTANCE		
Sample Collected:	07/15/2004 00:00:00	Findings:	7.39
Chemical:	PH, LABORATORY		
Sample Collected:	07/15/2004 00:00:00	Findings:	200 MG/L
Chemical:	ALKALINITY (TOTAL) AS CACO3		
Sample Collected:	07/15/2004 00:00:00	Findings:	250 MG/L
Chemical:	BICARBONATE ALKALINITY		
Sample Collected:	07/15/2004 00:00:00	Findings:	230 MG/L
Chemical:	HARDNESS (TOTAL) AS CACO3		
Sample Collected:	07/15/2004 00:00:00	Findings:	61 MG/L
Chemical:	CALCIUM		
Sample Collected:	07/15/2004 00:00:00	Findings:	18 MG/L
Chemical:	MAGNESIUM		
Sample Collected:	07/15/2004 00:00:00	Findings:	77 MG/L
Chemical:	SODIUM		

GEOCHECK® - PHYSICAL SETTING SOURCE MAP FINDINGS

Sample Collected:	07/15/2004 00:00:00	Findings:	2.4 MG/L
Chemical:	POTASSIUM		
Sample Collected:	07/15/2004 00:00:00	Findings:	49 MG/L
Chemical:	CHLORIDE		
Sample Collected:	07/15/2004 00:00:00	Findings:	.35 MG/L
Chemical:	FLUORIDE (F) (NATURAL-SOURCE)		
Sample Collected:	07/15/2004 00:00:00	Findings:	560 MG/L
Chemical:	TOTAL DISSOLVED SOLIDS		
Sample Collected:	07/15/2004 00:00:00	Findings:	- .006
Chemical:	LANGELIER INDEX @ 60 C		
Sample Collected:	07/15/2004 00:00:00	Findings:	9.9 MG/L
Chemical:	NITRATE (AS NO3)		
Sample Collected:	08/03/2004 00:00:00	Findings:	4 PCI/L
Chemical:	URANIUM (PCI/L)		
Sample Collected:	08/03/2004 00:00:00	Findings:	3.7 PCI/L
Chemical:	GROSS ALPHA COUNTING ERROR		
Sample Collected:	08/03/2004 00:00:00	Findings:	5.1 UG/L
Chemical:	TETRACHLOROETHYLENE		
Sample Collected:	08/03/2004 00:00:00	Findings:	1.1 UG/L
Chemical:	1,1-DICHLOROETHYLENE		
Sample Collected:	08/03/2004 00:00:00	Findings:	2.3 UG/L
Chemical:	TRICHLOROETHYLENE		
Sample Collected:	08/03/2004 00:00:00	Findings:	10.2 MG/L
Chemical:	NITRATE (AS NO3)		
Sample Collected:	08/03/2004 00:00:00	Findings:	.7 UG/L
Chemical:	CIS-1,2-DICHLOROETHYLENE		
Sample Collected:	08/04/2004 00:00:00	Findings:	7.2 UG/L
Chemical:	TETRACHLOROETHYLENE		
Sample Collected:	08/04/2004 00:00:00	Findings:	1.7 UG/L
Chemical:	1,1-DICHLOROETHYLENE		
Sample Collected:	08/04/2004 00:00:00	Findings:	2.3 UG/L
Chemical:	TRICHLOROETHYLENE		
Sample Collected:	09/01/2004 00:00:00	Findings:	7.2 UG/L
Chemical:	TETRACHLOROETHYLENE		
Sample Collected:	09/01/2004 00:00:00	Findings:	1.6 UG/L
Chemical:	1,1-DICHLOROETHYLENE		
Sample Collected:	09/01/2004 00:00:00	Findings:	2.4 UG/L
Chemical:	TRICHLOROETHYLENE		
Sample Collected:	10/06/2004 00:00:00	Findings:	6.5 UG/L
Chemical:	TETRACHLOROETHYLENE		
Sample Collected:	10/06/2004 00:00:00	Findings:	1.3 UG/L
Chemical:	1,1-DICHLOROETHYLENE		
Sample Collected:	10/06/2004 00:00:00	Findings:	2.2 UG/L
Chemical:	TRICHLOROETHYLENE		

Sample Collected:	11/02/2004 00:00:00	Findings:	4 PCI/L
Chemical:	URANIUM (PCI/L)		
Sample Collected:	11/02/2004 00:00:00	Findings:	3.7 PCI/L
Chemical:	GROSS ALPHA COUNTING ERROR		
Sample Collected:	11/02/2004 00:00:00	Findings:	5.6 UG/L
Chemical:	TETRACHLOROETHYLENE		
Sample Collected:	11/02/2004 00:00:00	Findings:	1.3 UG/L
Chemical:	1,1-DICHLOROETHYLENE		
Sample Collected:	11/02/2004 00:00:00	Findings:	2.2 UG/L
Chemical:	TRICHLOROETHYLENE		
Sample Collected:	11/02/2004 00:00:00	Findings:	.7 UG/L
Chemical:	CIS-1,2-DICHLOROETHYLENE		
Sample Collected:	11/03/2004 00:00:00	Findings:	5.1 UG/L
Chemical:	TETRACHLOROETHYLENE		
Sample Collected:	11/03/2004 00:00:00	Findings:	1.7 UG/L
Chemical:	1,1-DICHLOROETHYLENE		
Sample Collected:	11/03/2004 00:00:00	Findings:	2 UG/L
Chemical:	TRICHLOROETHYLENE		
Sample Collected:	12/08/2004 00:00:00	Findings:	8.2 UG/L
Chemical:	TETRACHLOROETHYLENE		
Sample Collected:	12/08/2004 00:00:00	Findings:	1.5 UG/L
Chemical:	1,1-DICHLOROETHYLENE		
Sample Collected:	12/08/2004 00:00:00	Findings:	2.6 UG/L
Chemical:	TRICHLOROETHYLENE		
Sample Collected:	01/04/2005 00:00:00	Findings:	6.9 UG/L
Chemical:	TETRACHLOROETHYLENE		
Sample Collected:	01/04/2005 00:00:00	Findings:	1.2 UG/L
Chemical:	1,1-DICHLOROETHYLENE		
Sample Collected:	01/04/2005 00:00:00	Findings:	2 UG/L
Chemical:	TRICHLOROETHYLENE		
Sample Collected:	02/02/2005 00:00:00	Findings:	4 PCI/L
Chemical:	URANIUM (PCI/L)		
Sample Collected:	02/02/2005 00:00:00	Findings:	3.7 PCI/L
Chemical:	GROSS ALPHA COUNTING ERROR		
Sample Collected:	02/02/2005 00:00:00	Findings:	6.3 UG/L
Chemical:	TETRACHLOROETHYLENE		
Sample Collected:	02/02/2005 00:00:00	Findings:	1.3 UG/L
Chemical:	1,1-DICHLOROETHYLENE		
Sample Collected:	02/02/2005 00:00:00	Findings:	2.1 UG/L
Chemical:	TRICHLOROETHYLENE		
Sample Collected:	02/02/2005 00:00:00	Findings:	5.9 UG/L
Chemical:	TETRACHLOROETHYLENE		
Sample Collected:	02/02/2005 00:00:00	Findings:	.7 UG/L
Chemical:	1,1-DICHLOROETHYLENE		

GEOCHECK® - PHYSICAL SETTING SOURCE MAP FINDINGS

Sample Collected:	02/02/2005 00:00:00	Findings:	1.7 UG/L
Chemical:	TRICHLOROETHYLENE		
Sample Collected:	03/02/2005 00:00:00	Findings:	6.2 UG/L
Chemical:	TETRACHLOROETHYLENE		
Sample Collected:	03/02/2005 00:00:00	Findings:	1.4 UG/L
Chemical:	1,1-DICHLOROETHYLENE		
Sample Collected:	03/02/2005 00:00:00	Findings:	1.9 UG/L
Chemical:	TRICHLOROETHYLENE		
Sample Collected:	04/06/2005 00:00:00	Findings:	6.4 UG/L
Chemical:	TETRACHLOROETHYLENE		
Sample Collected:	04/06/2005 00:00:00	Findings:	1.3 UG/L
Chemical:	1,1-DICHLOROETHYLENE		
Sample Collected:	04/06/2005 00:00:00	Findings:	2.1 UG/L
Chemical:	TRICHLOROETHYLENE		
Sample Collected:	05/02/2005 00:00:00	Findings:	4 PCI/L
Chemical:	URANIUM (PCI/L)		
Sample Collected:	05/03/2005 00:00:00	Findings:	4 PCI/L
Chemical:	URANIUM (PCI/L)		
Sample Collected:	05/03/2005 00:00:00	Findings:	3.7 PCI/L
Chemical:	GROSS ALPHA COUNTING ERROR		
Sample Collected:	05/03/2005 00:00:00	Findings:	4.2 UG/L
Chemical:	TETRACHLOROETHYLENE		
Sample Collected:	05/03/2005 00:00:00	Findings:	.7 UG/L
Chemical:	1,1-DICHLOROETHYLENE		
Sample Collected:	05/03/2005 00:00:00	Findings:	1.4 UG/L
Chemical:	TRICHLOROETHYLENE		
Sample Collected:	05/05/2005 00:00:00	Findings:	5.4 UG/L
Chemical:	TETRACHLOROETHYLENE		
Sample Collected:	05/05/2005 00:00:00	Findings:	1.3 UG/L
Chemical:	1,1-DICHLOROETHYLENE		
Sample Collected:	05/05/2005 00:00:00	Findings:	1.8 UG/L
Chemical:	TRICHLOROETHYLENE		
Sample Collected:	06/01/2005 00:00:00	Findings:	4.4 UG/L
Chemical:	TETRACHLOROETHYLENE		
Sample Collected:	06/01/2005 00:00:00	Findings:	.95 UG/L
Chemical:	1,1-DICHLOROETHYLENE		
Sample Collected:	06/01/2005 00:00:00	Findings:	1.7 UG/L
Chemical:	TRICHLOROETHYLENE		
Sample Collected:	08/02/2005 00:00:00	Findings:	6 UG/L
Chemical:	TETRACHLOROETHYLENE		
Sample Collected:	08/02/2005 00:00:00	Findings:	1.1 UG/L
Chemical:	1,1-DICHLOROETHYLENE		
Sample Collected:	08/02/2005 00:00:00	Findings:	1.9 UG/L
Chemical:	TRICHLOROETHYLENE		

GEOCHECK® - PHYSICAL SETTING SOURCE MAP FINDINGS

Sample Collected:	08/18/2005 00:00:00	Findings:	.39 MG/L
Chemical:	FLUORIDE (F) (NATURAL-SOURCE)		
Sample Collected:	08/18/2005 00:00:00	Findings:	9.1 MG/L
Chemical:	NITRATE (AS NO3)		
Sample Collected:	09/08/2005 00:00:00	Findings:	6.1 UG/L
Chemical:	TETRACHLOROETHYLENE		
Sample Collected:	09/08/2005 00:00:00	Findings:	1.1 UG/L
Chemical:	1,1-DICHLOROETHYLENE		
Sample Collected:	09/08/2005 00:00:00	Findings:	1.9 UG/L
Chemical:	TRICHLOROETHYLENE		
Sample Collected:	10/04/2005 00:00:00	Findings:	6.3 UG/L
Chemical:	TETRACHLOROETHYLENE		
Sample Collected:	10/04/2005 00:00:00	Findings:	1.1 UG/L
Chemical:	1,1-DICHLOROETHYLENE		
Sample Collected:	10/04/2005 00:00:00	Findings:	1.9 UG/L
Chemical:	TRICHLOROETHYLENE		
Sample Collected:	11/01/2005 00:00:00	Findings:	5.7 UG/L
Chemical:	TETRACHLOROETHYLENE		
Sample Collected:	11/01/2005 00:00:00	Findings:	1.2 UG/L
Chemical:	1,1-DICHLOROETHYLENE		
Sample Collected:	11/01/2005 00:00:00	Findings:	1.8 UG/L
Chemical:	TRICHLOROETHYLENE		
Sample Collected:	11/02/2005 00:00:00	Findings:	3.3 UG/L
Chemical:	TETRACHLOROETHYLENE		
Sample Collected:	11/02/2005 00:00:00	Findings:	.6 UG/L
Chemical:	1,1-DICHLOROETHYLENE		
Sample Collected:	11/02/2005 00:00:00	Findings:	1.2 UG/L
Chemical:	TRICHLOROETHYLENE		
Sample Collected:	12/06/2005 00:00:00	Findings:	4.7 UG/L
Chemical:	TETRACHLOROETHYLENE		
Sample Collected:	12/06/2005 00:00:00	Findings:	.95 UG/L
Chemical:	1,1-DICHLOROETHYLENE		
Sample Collected:	12/06/2005 00:00:00	Findings:	1.6 UG/L
Chemical:	TRICHLOROETHYLENE		
Sample Collected:	01/04/2006 00:00:00	Findings:	5.1 UG/L
Chemical:	TETRACHLOROETHYLENE		
Sample Collected:	01/04/2006 00:00:00	Findings:	1.2 UG/L
Chemical:	1,1-DICHLOROETHYLENE		
Sample Collected:	01/04/2006 00:00:00	Findings:	1.7 UG/L
Chemical:	TRICHLOROETHYLENE		
Sample Collected:	02/01/2006 00:00:00	Findings:	5.2 UG/L
Chemical:	TETRACHLOROETHYLENE		
Sample Collected:	02/01/2006 00:00:00	Findings:	.99 UG/L
Chemical:	1,1-DICHLOROETHYLENE		

Sample Collected:	02/01/2006 00:00:00	Findings:	1.7 UG/L
Chemical:	TRICHLOROETHYLENE		
Sample Collected:	02/06/2006 00:00:00	Findings:	3.6 UG/L
Chemical:	TETRACHLOROETHYLENE		
Sample Collected:	02/06/2006 00:00:00	Findings:	1.5 UG/L
Chemical:	1,1-DICHLOROETHYLENE		
Sample Collected:	02/06/2006 00:00:00	Findings:	1.9 UG/L
Chemical:	TRICHLOROETHYLENE		
Sample Collected:	03/02/2006 00:00:00	Findings:	3.8 UG/L
Chemical:	TETRACHLOROETHYLENE		
Sample Collected:	03/02/2006 00:00:00	Findings:	.8 UG/L
Chemical:	1,1-DICHLOROETHYLENE		
Sample Collected:	03/02/2006 00:00:00	Findings:	1.4 UG/L
Chemical:	TRICHLOROETHYLENE		
Sample Collected:	04/05/2006 00:00:00	Findings:	5.2 UG/L
Chemical:	TETRACHLOROETHYLENE		
Sample Collected:	04/05/2006 00:00:00	Findings:	1.1 UG/L
Chemical:	1,1-DICHLOROETHYLENE		
Sample Collected:	04/05/2006 00:00:00	Findings:	1.7 UG/L
Chemical:	TRICHLOROETHYLENE		

A3
WNW
0 - 1/8 Mile
Lower

CA WELLS **1322**

Water System Information:

Prime Station Code:	01S/10W-31P05 S	User ID:	MET
FRDS Number:	1910039028	County:	Los Angeles
District Number:	15	Station Type:	WELL/AMBNT/MUN/INTAKE/SUPPLY
Water Type:	Well/Groundwater	Well Status:	Destroyed
Source Lat/Long:	340200.0 1175800.0	Precision:	Undefined
Source Name:	WELL B7B - DESTROYED		
System Number:	1910039		
System Name:	SAN GABRIEL VALLEY WATER CO.-EL MONTE		
Organization That Operates System:	P O BOX 6010 EL MONTE, CA 91734		
Pop Served:	151064	Connections:	43161
Area Served:	EL MONTE/SAN GABRIEL BASIN		

A4
WNW
0 - 1/8 Mile
Lower

CA WELLS **1316**

Water System Information:

Prime Station Code:	01S/10W-31F04 S	User ID:	MET
FRDS Number:	1910039018	County:	Los Angeles
District Number:	15	Station Type:	WELL/AMBNT/MUN/INTAKE
Water Type:	Well/Groundwater	Well Status:	Active Raw
Source Lat/Long:	340200.0 1175800.0	Precision:	0.5 Mile (30 Seconds)
Source Name:	WELL B11B		

GEOCHECK® - PHYSICAL SETTING SOURCE MAP FINDINGS

System Number: 1910039
System Name: SAN GABRIEL VALLEY WATER CO.-EL MONTE
Organization That Operates System:
P O BOX 6010
EL MONTE, CA 91734
Pop Served: 151064 Connections: 43161
Area Served: EL MONTE/SAN GABRIEL BASIN

Sample Collected:	08/10/2000 00:00:00	Findings:	6 UG/L
Chemical:	TRICHLOROETHYLENE		
Sample Collected:	08/10/2000 00:00:00	Findings:	14.8 MG/L
Chemical:	NITRATE (AS NO3)		
Sample Collected:	08/10/2000 00:00:00	Findings:	.9 UG/L
Chemical:	CIS-1,2-DICHLOROETHYLENE		
Sample Collected:	09/06/2000 00:00:00	Findings:	13 UG/L
Chemical:	TETRACHLOROETHYLENE		
Sample Collected:	09/06/2000 00:00:00	Findings:	16 UG/L
Chemical:	1,1-DICHLOROETHYLENE		
Sample Collected:	09/06/2000 00:00:00	Findings:	9.1 UG/L
Chemical:	TRICHLOROETHYLENE		
Sample Collected:	11/02/2000 00:00:00	Findings:	13 UG/L
Chemical:	TETRACHLOROETHYLENE		
Sample Collected:	11/02/2000 00:00:00	Findings:	17 UG/L
Chemical:	1,1-DICHLOROETHYLENE		
Sample Collected:	11/02/2000 00:00:00	Findings:	11 UG/L
Chemical:	TRICHLOROETHYLENE		
Sample Collected:	11/09/2000 00:00:00	Findings:	3.17 PCI/L
Chemical:	GROSS ALPHA		
Sample Collected:	11/09/2000 00:00:00	Findings:	1.3 PCI/L
Chemical:	GROSS ALPHA COUNTING ERROR		
Sample Collected:	11/09/2000 00:00:00	Findings:	8.1 UG/L
Chemical:	TETRACHLOROETHYLENE		
Sample Collected:	11/09/2000 00:00:00	Findings:	.6 UG/L
Chemical:	1,1-DICHLOROETHANE		
Sample Collected:	11/09/2000 00:00:00	Findings:	8.1 UG/L
Chemical:	1,1-DICHLOROETHYLENE		
Sample Collected:	11/09/2000 00:00:00	Findings:	5.6 UG/L
Chemical:	TRICHLOROETHYLENE		
Sample Collected:	11/09/2000 00:00:00	Findings:	18.5 MG/L
Chemical:	NITRATE (AS NO3)		
Sample Collected:	11/09/2000 00:00:00	Findings:	.9 UG/L
Chemical:	CIS-1,2-DICHLOROETHYLENE		
Sample Collected:	11/09/2000 00:00:00	Findings:	10 UG/L
Chemical:	CHROMIUM, HEXAVALENT		
Sample Collected:	12/05/2000 00:00:00	Findings:	4.8 UG/L
Chemical:	TETRACHLOROETHYLENE		

Sample Collected:	12/05/2000 00:00:00	Findings:	5.8 UG/L
Chemical:	1,1-DICHLOROETHYLENE		
Sample Collected:	12/05/2000 00:00:00	Findings:	4.4 UG/L
Chemical:	TRICHLOROETHYLENE		
Sample Collected:	01/04/2001 00:00:00	Findings:	14 UG/L
Chemical:	TETRACHLOROETHYLENE		
Sample Collected:	01/04/2001 00:00:00	Findings:	16 UG/L
Chemical:	1,1-DICHLOROETHYLENE		
Sample Collected:	01/04/2001 00:00:00	Findings:	10 UG/L
Chemical:	TRICHLOROETHYLENE		
Sample Collected:	02/07/2001 00:00:00	Findings:	12 UG/L
Chemical:	TETRACHLOROETHYLENE		
Sample Collected:	02/07/2001 00:00:00	Findings:	15 UG/L
Chemical:	1,1-DICHLOROETHYLENE		
Sample Collected:	02/07/2001 00:00:00	Findings:	9.7 UG/L
Chemical:	TRICHLOROETHYLENE		
Sample Collected:	03/07/2001 00:00:00	Findings:	19 UG/L
Chemical:	TETRACHLOROETHYLENE		
Sample Collected:	03/07/2001 00:00:00	Findings:	21 UG/L
Chemical:	1,1-DICHLOROETHYLENE		
Sample Collected:	03/07/2001 00:00:00	Findings:	13 UG/L
Chemical:	TRICHLOROETHYLENE		
Sample Collected:	04/04/2001 00:00:00	Findings:	11 UG/L
Chemical:	TETRACHLOROETHYLENE		
Sample Collected:	04/04/2001 00:00:00	Findings:	11 UG/L
Chemical:	1,1-DICHLOROETHYLENE		
Sample Collected:	04/04/2001 00:00:00	Findings:	7.5 UG/L
Chemical:	TRICHLOROETHYLENE		
Sample Collected:	05/02/2001 00:00:00	Findings:	13 UG/L
Chemical:	TETRACHLOROETHYLENE		
Sample Collected:	05/02/2001 00:00:00	Findings:	13 UG/L
Chemical:	1,1-DICHLOROETHYLENE		
Sample Collected:	05/02/2001 00:00:00	Findings:	8.5 UG/L
Chemical:	TRICHLOROETHYLENE		
Sample Collected:	05/24/2001 00:00:00	Findings:	3.52 PCI/L
Chemical:	GROSS ALPHA		
Sample Collected:	05/24/2001 00:00:00	Findings:	.75 PCI/L
Chemical:	GROSS ALPHA COUNTING ERROR		
Sample Collected:	05/24/2001 00:00:00	Findings:	9.1 UG/L
Chemical:	TETRACHLOROETHYLENE		
Sample Collected:	05/24/2001 00:00:00	Findings:	.8 UG/L
Chemical:	1,1-DICHLOROETHANE		
Sample Collected:	05/24/2001 00:00:00	Findings:	9.9 UG/L
Chemical:	1,1-DICHLOROETHYLENE		

GEOCHECK® - PHYSICAL SETTING SOURCE MAP FINDINGS

Sample Collected:	05/24/2001 00:00:00	Findings:	7.2 UG/L
Chemical:	TRICHLOROETHYLENE		
Sample Collected:	05/24/2001 00:00:00	Findings:	14.5 MG/L
Chemical:	NITRATE (AS NO3)		
Sample Collected:	05/24/2001 00:00:00	Findings:	.9 UG/L
Chemical:	CIS-1,2-DICHLOROETHYLENE		
Sample Collected:	05/24/2001 00:00:00	Findings:	10.3 UG/L
Chemical:	CHROMIUM, HEXAVALENT		
Sample Collected:	09/05/2001 00:00:00	Findings:	7.3 UG/L
Chemical:	TETRACHLOROETHYLENE		
Sample Collected:	09/05/2001 00:00:00	Findings:	13 UG/L
Chemical:	1,1-DICHLOROETHYLENE		
Sample Collected:	09/05/2001 00:00:00	Findings:	8.2 UG/L
Chemical:	TRICHLOROETHYLENE		
Sample Collected:	10/03/2001 00:00:00	Findings:	10 UG/L
Chemical:	TETRACHLOROETHYLENE		
Sample Collected:	10/03/2001 00:00:00	Findings:	13 UG/L
Chemical:	1,1-DICHLOROETHYLENE		
Sample Collected:	10/03/2001 00:00:00	Findings:	8.4 UG/L
Chemical:	TRICHLOROETHYLENE		
Sample Collected:	10/10/2001 00:00:00	Findings:	12 UG/L
Chemical:	TETRACHLOROETHYLENE		
Sample Collected:	10/10/2001 00:00:00	Findings:	1.2 UG/L
Chemical:	1,1-DICHLOROETHANE		
Sample Collected:	10/10/2001 00:00:00	Findings:	14 UG/L
Chemical:	1,1-DICHLOROETHYLENE		
Sample Collected:	10/10/2001 00:00:00	Findings:	10 UG/L
Chemical:	TRICHLOROETHYLENE		
Sample Collected:	10/10/2001 00:00:00	Findings:	16 MG/L
Chemical:	NITRATE (AS NO3)		
Sample Collected:	10/10/2001 00:00:00	Findings:	1.4 UG/L
Chemical:	CIS-1,2-DICHLOROETHYLENE		
Sample Collected:	11/26/2001 00:00:00	Findings:	7.5 UG/L
Chemical:	VANADIUM		
Sample Collected:	12/04/2001 00:00:00	Findings:	9.4 UG/L
Chemical:	TETRACHLOROETHYLENE		
Sample Collected:	12/04/2001 00:00:00	Findings:	11 UG/L
Chemical:	1,1-DICHLOROETHYLENE		
Sample Collected:	12/04/2001 00:00:00	Findings:	7.3 UG/L
Chemical:	TRICHLOROETHYLENE		
Sample Collected:	01/02/2002 00:00:00	Findings:	15 UG/L
Chemical:	TETRACHLOROETHYLENE		
Sample Collected:	01/02/2002 00:00:00	Findings:	19 UG/L
Chemical:	1,1-DICHLOROETHYLENE		

GEOCHECK® - PHYSICAL SETTING SOURCE MAP FINDINGS

Sample Collected:	01/02/2002 00:00:00	Findings:	11 UG/L
Chemical:	TRICHLOROETHYLENE		
Sample Collected:	02/06/2002 00:00:00	Findings:	15 UG/L
Chemical:	TETRACHLOROETHYLENE		
Sample Collected:	02/06/2002 00:00:00	Findings:	19 UG/L
Chemical:	1,1-DICHLOROETHYLENE		
Sample Collected:	02/06/2002 00:00:00	Findings:	11 UG/L
Chemical:	TRICHLOROETHYLENE		
Sample Collected:	02/21/2002 00:00:00	Findings:	13 UG/L
Chemical:	TETRACHLOROETHYLENE		
Sample Collected:	02/21/2002 00:00:00	Findings:	1.3 UG/L
Chemical:	1,1-DICHLOROETHANE		
Sample Collected:	02/21/2002 00:00:00	Findings:	16 UG/L
Chemical:	1,1-DICHLOROETHYLENE		
Sample Collected:	02/21/2002 00:00:00	Findings:	10 UG/L
Chemical:	TRICHLOROETHYLENE		
Sample Collected:	02/21/2002 00:00:00	Findings:	17 MG/L
Chemical:	NITRATE (AS NO3)		
Sample Collected:	02/21/2002 00:00:00	Findings:	1.7 UG/L
Chemical:	CIS-1,2-DICHLOROETHYLENE		
Sample Collected:	03/05/2002 00:00:00	Findings:	9.1 UG/L
Chemical:	TETRACHLOROETHYLENE		
Sample Collected:	03/05/2002 00:00:00	Findings:	12 UG/L
Chemical:	1,1-DICHLOROETHYLENE		
Sample Collected:	03/05/2002 00:00:00	Findings:	6.3 UG/L
Chemical:	TRICHLOROETHYLENE		
Sample Collected:	04/03/2002 00:00:00	Findings:	7.6 UG/L
Chemical:	TETRACHLOROETHYLENE		
Sample Collected:	04/03/2002 00:00:00	Findings:	10 UG/L
Chemical:	1,1-DICHLOROETHYLENE		
Sample Collected:	04/03/2002 00:00:00	Findings:	5.8 UG/L
Chemical:	TRICHLOROETHYLENE		
Sample Collected:	05/02/2002 00:00:00	Findings:	9.1 UG/L
Chemical:	TETRACHLOROETHYLENE		
Sample Collected:	05/02/2002 00:00:00	Findings:	7.8 UG/L
Chemical:	1,1-DICHLOROETHYLENE		
Sample Collected:	05/02/2002 00:00:00	Findings:	4.8 UG/L
Chemical:	TRICHLOROETHYLENE		
Sample Collected:	05/15/2002 00:00:00	Findings:	8.7 UG/L
Chemical:	VANADIUM		
Sample Collected:	05/15/2002 00:00:00	Findings:	7.3 UG/L
Chemical:	TETRACHLOROETHYLENE		
Sample Collected:	05/15/2002 00:00:00	Findings:	.73 UG/L
Chemical:	1,1-DICHLOROETHANE		

GEOCHECK® - PHYSICAL SETTING SOURCE MAP FINDINGS

Sample Collected:	05/15/2002 00:00:00	Findings:	8.6 UG/L
Chemical:	1,1-DICHLOROETHYLENE		
Sample Collected:	05/15/2002 00:00:00	Findings:	4.7 UG/L
Chemical:	TRICHLOROETHYLENE		
Sample Collected:	05/15/2002 00:00:00	Findings:	12 MG/L
Chemical:	NITRATE (AS NO3)		
Sample Collected:	05/15/2002 00:00:00	Findings:	.96 UG/L
Chemical:	CIS-1,2-DICHLOROETHYLENE		
Sample Collected:	06/04/2002 00:00:00	Findings:	7.8 UG/L
Chemical:	TETRACHLOROETHYLENE		
Sample Collected:	06/04/2002 00:00:00	Findings:	.7 UG/L
Chemical:	1,1-DICHLOROETHANE		
Sample Collected:	06/04/2002 00:00:00	Findings:	8.5 UG/L
Chemical:	1,1-DICHLOROETHYLENE		
Sample Collected:	06/04/2002 00:00:00	Findings:	5.4 UG/L
Chemical:	TRICHLOROETHYLENE		
Sample Collected:	06/04/2002 00:00:00	Findings:	.99 UG/L
Chemical:	CIS-1,2-DICHLOROETHYLENE		
Sample Collected:	07/02/2002 00:00:00	Findings:	6.9 UG/L
Chemical:	TETRACHLOROETHYLENE		
Sample Collected:	07/02/2002 00:00:00	Findings:	.72 UG/L
Chemical:	1,1-DICHLOROETHANE		
Sample Collected:	07/02/2002 00:00:00	Findings:	8.2 UG/L
Chemical:	1,1-DICHLOROETHYLENE		
Sample Collected:	07/02/2002 00:00:00	Findings:	5 UG/L
Chemical:	TRICHLOROETHYLENE		
Sample Collected:	07/02/2002 00:00:00	Findings:	.85 UG/L
Chemical:	CIS-1,2-DICHLOROETHYLENE		
Sample Collected:	08/07/2002 00:00:00	Findings:	7.7 UG/L
Chemical:	TETRACHLOROETHYLENE		
Sample Collected:	08/07/2002 00:00:00	Findings:	.63 UG/L
Chemical:	1,1-DICHLOROETHANE		
Sample Collected:	08/07/2002 00:00:00	Findings:	7.6 UG/L
Chemical:	1,1-DICHLOROETHYLENE		
Sample Collected:	08/07/2002 00:00:00	Findings:	4.9 UG/L
Chemical:	TRICHLOROETHYLENE		
Sample Collected:	08/07/2002 00:00:00	Findings:	1 UG/L
Chemical:	CIS-1,2-DICHLOROETHYLENE		
Sample Collected:	09/04/2002 00:00:00	Findings:	8.1 UG/L
Chemical:	TETRACHLOROETHYLENE		
Sample Collected:	09/04/2002 00:00:00	Findings:	7.8 UG/L
Chemical:	1,1-DICHLOROETHYLENE		
Sample Collected:	09/04/2002 00:00:00	Findings:	5.1 UG/L
Chemical:	TRICHLOROETHYLENE		

GEOCHECK® - PHYSICAL SETTING SOURCE MAP FINDINGS

Sample Collected:	09/04/2002 00:00:00	Findings:	1 UG/L
Chemical:	CIS-1,2-DICHLOROETHYLENE		
Sample Collected:	09/12/2002 00:00:00	Findings:	.43 MG/L
Chemical:	FLUORIDE (F) (NATURAL-SOURCE)		
Sample Collected:	09/12/2002 00:00:00	Findings:	11 UG/L
Chemical:	CHROMIUM (TOTAL)		
Sample Collected:	09/12/2002 00:00:00	Findings:	8.2 UG/L
Chemical:	TETRACHLOROETHYLENE		
Sample Collected:	09/12/2002 00:00:00	Findings:	.51 UG/L
Chemical:	1,1-DICHLOROETHANE		
Sample Collected:	09/12/2002 00:00:00	Findings:	9.1 UG/L
Chemical:	1,1-DICHLOROETHYLENE		
Sample Collected:	09/12/2002 00:00:00	Findings:	5 UG/L
Chemical:	TRICHLOROETHYLENE		
Sample Collected:	09/12/2002 00:00:00	Findings:	13 MG/L
Chemical:	NITRATE (AS NO3)		
Sample Collected:	09/12/2002 00:00:00	Findings:	.98 UG/L
Chemical:	CIS-1,2-DICHLOROETHYLENE		
Sample Collected:	10/03/2002 00:00:00	Findings:	8.2 UG/L
Chemical:	TETRACHLOROETHYLENE		
Sample Collected:	10/03/2002 00:00:00	Findings:	.64 UG/L
Chemical:	1,1-DICHLOROETHANE		
Sample Collected:	10/03/2002 00:00:00	Findings:	8.8 UG/L
Chemical:	1,1-DICHLOROETHYLENE		
Sample Collected:	10/03/2002 00:00:00	Findings:	5.4 UG/L
Chemical:	TRICHLOROETHYLENE		
Sample Collected:	10/03/2002 00:00:00	Findings:	.96 UG/L
Chemical:	CIS-1,2-DICHLOROETHYLENE		
Sample Collected:	12/04/2002 00:00:00	Findings:	9.6 UG/L
Chemical:	TETRACHLOROETHYLENE		
Sample Collected:	12/04/2002 00:00:00	Findings:	.54 UG/L
Chemical:	1,1-DICHLOROETHANE		
Sample Collected:	12/04/2002 00:00:00	Findings:	11 UG/L
Chemical:	1,1-DICHLOROETHYLENE		
Sample Collected:	12/04/2002 00:00:00	Findings:	6.2 UG/L
Chemical:	TRICHLOROETHYLENE		
Sample Collected:	12/04/2002 00:00:00	Findings:	1.1 UG/L
Chemical:	CIS-1,2-DICHLOROETHYLENE		
Sample Collected:	12/27/2002 00:00:00	Findings:	8.2 UG/L
Chemical:	TETRACHLOROETHYLENE		
Sample Collected:	12/27/2002 00:00:00	Findings:	.59 UG/L
Chemical:	1,1-DICHLOROETHANE		
Sample Collected:	12/27/2002 00:00:00	Findings:	12 UG/L
Chemical:	1,1-DICHLOROETHYLENE		

GEOCHECK® - PHYSICAL SETTING SOURCE MAP FINDINGS

Sample Collected:	12/27/2002 00:00:00	Findings:	5.9 UG/L
Chemical:	TRICHLOROETHYLENE		
Sample Collected:	12/27/2002 00:00:00	Findings:	11 MG/L
Chemical:	NITRATE (AS NO3)		
Sample Collected:	12/27/2002 00:00:00	Findings:	.92 UG/L
Chemical:	CIS-1,2-DICHLOROETHYLENE		
Sample Collected:	03/06/2003 00:00:00	Findings:	3.9 UG/L
Chemical:	TETRACHLOROETHYLENE		
Sample Collected:	03/06/2003 00:00:00	Findings:	5.1 UG/L
Chemical:	1,1-DICHLOROETHYLENE		
Sample Collected:	03/06/2003 00:00:00	Findings:	2.8 UG/L
Chemical:	TRICHLOROETHYLENE		
Sample Collected:	03/06/2003 00:00:00	Findings:	.52 UG/L
Chemical:	CIS-1,2-DICHLOROETHYLENE		
Sample Collected:	05/06/2003 00:00:00	Findings:	7.2 UG/L
Chemical:	TETRACHLOROETHYLENE		
Sample Collected:	05/06/2003 00:00:00	Findings:	.64 UG/L
Chemical:	1,1-DICHLOROETHANE		
Sample Collected:	05/06/2003 00:00:00	Findings:	7.2 UG/L
Chemical:	1,1-DICHLOROETHYLENE		
Sample Collected:	05/06/2003 00:00:00	Findings:	4.8 UG/L
Chemical:	TRICHLOROETHYLENE		
Sample Collected:	05/06/2003 00:00:00	Findings:	1.1 UG/L
Chemical:	CIS-1,2-DICHLOROETHYLENE		
Sample Collected:	05/13/2003 00:00:00	Findings:	7.8 UG/L
Chemical:	TETRACHLOROETHYLENE		
Sample Collected:	05/13/2003 00:00:00	Findings:	.74 UG/L
Chemical:	1,1-DICHLOROETHANE		
Sample Collected:	05/13/2003 00:00:00	Findings:	7.9 UG/L
Chemical:	1,1-DICHLOROETHYLENE		
Sample Collected:	05/13/2003 00:00:00	Findings:	5.4 UG/L
Chemical:	TRICHLOROETHYLENE		
Sample Collected:	05/13/2003 00:00:00	Findings:	12 MG/L
Chemical:	NITRATE (AS NO3)		
Sample Collected:	05/13/2003 00:00:00	Findings:	1.1 UG/L
Chemical:	CIS-1,2-DICHLOROETHYLENE		
Sample Collected:	05/28/2003 00:00:00	Findings:	72 C
Chemical:	SOURCE TEMPERATURE C		
Sample Collected:	05/28/2003 00:00:00	Findings:	630 US
Chemical:	SPECIFIC CONDUCTANCE		
Sample Collected:	05/28/2003 00:00:00	Findings:	7.74
Chemical:	PH, LABORATORY		
Sample Collected:	05/28/2003 00:00:00	Findings:	200 MG/L
Chemical:	ALKALINITY (TOTAL) AS CACO3		

GEOCHECK® - PHYSICAL SETTING SOURCE MAP FINDINGS

Sample Collected:	05/28/2003 00:00:00	Findings:	240 MG/L
Chemical:	BICARBONATE ALKALINITY		
Sample Collected:	05/28/2003 00:00:00	Findings:	210 MG/L
Chemical:	HARDNESS (TOTAL) AS CACO3		
Sample Collected:	05/28/2003 00:00:00	Findings:	58 MG/L
Chemical:	CALCIUM		
Sample Collected:	05/28/2003 00:00:00	Findings:	16 MG/L
Chemical:	MAGNESIUM		
Sample Collected:	05/28/2003 00:00:00	Findings:	46 MG/L
Chemical:	SODIUM		
Sample Collected:	05/28/2003 00:00:00	Findings:	2 MG/L
Chemical:	POTASSIUM		
Sample Collected:	05/28/2003 00:00:00	Findings:	29 MG/L
Chemical:	CHLORIDE		
Sample Collected:	05/28/2003 00:00:00	Findings:	.43 MG/L
Chemical:	FLUORIDE (F) (NATURAL-SOURCE)		
Sample Collected:	05/28/2003 00:00:00	Findings:	390 MG/L
Chemical:	TOTAL DISSOLVED SOLIDS		
Sample Collected:	05/28/2003 00:00:00	Findings:	.353
Chemical:	LANGELIER INDEX @ 60 C		
Sample Collected:	05/28/2003 00:00:00	Findings:	14 MG/L
Chemical:	NITRATE (AS NO3)		
Sample Collected:	06/02/2003 00:00:00	Findings:	8 UG/L
Chemical:	TETRACHLOROETHYLENE		
Sample Collected:	06/02/2003 00:00:00	Findings:	.61 UG/L
Chemical:	1,1-DICHLOROETHANE		
Sample Collected:	06/02/2003 00:00:00	Findings:	6.2 UG/L
Chemical:	1,1-DICHLOROETHYLENE		
Sample Collected:	06/02/2003 00:00:00	Findings:	5.6 UG/L
Chemical:	TRICHLOROETHYLENE		
Sample Collected:	06/02/2003 00:00:00	Findings:	.86 UG/L
Chemical:	CIS-1,2-DICHLOROETHYLENE		
Sample Collected:	07/01/2003 00:00:00	Findings:	7.4 UG/L
Chemical:	TETRACHLOROETHYLENE		
Sample Collected:	07/01/2003 00:00:00	Findings:	.64 UG/L
Chemical:	1,1-DICHLOROETHANE		
Sample Collected:	07/01/2003 00:00:00	Findings:	7.9 UG/L
Chemical:	1,1-DICHLOROETHYLENE		
Sample Collected:	07/01/2003 00:00:00	Findings:	4.9 UG/L
Chemical:	TRICHLOROETHYLENE		
Sample Collected:	07/01/2003 00:00:00	Findings:	.88 UG/L
Chemical:	CIS-1,2-DICHLOROETHYLENE		
Sample Collected:	08/04/2003 00:00:00	Findings:	5 UG/L
Chemical:	TETRACHLOROETHYLENE		

Sample Collected:	08/04/2003 00:00:00	Findings:	5.1 UG/L
Chemical:	1,1-DICHLOROETHYLENE		
Sample Collected:	08/04/2003 00:00:00	Findings:	3.4 UG/L
Chemical:	TRICHLOROETHYLENE		
Sample Collected:	08/04/2003 00:00:00	Findings:	460 MG/L
Chemical:	TOTAL DISSOLVED SOLIDS		
Sample Collected:	08/04/2003 00:00:00	Findings:	.7 UG/L
Chemical:	CIS-1,2-DICHLOROETHYLENE		
Sample Collected:	08/06/2003 00:00:00	Findings:	7.4 UG/L
Chemical:	TETRACHLOROETHYLENE		
Sample Collected:	08/06/2003 00:00:00	Findings:	.68 UG/L
Chemical:	1,1-DICHLOROETHANE		
Sample Collected:	08/06/2003 00:00:00	Findings:	8.6 UG/L
Chemical:	1,1-DICHLOROETHYLENE		
Sample Collected:	08/06/2003 00:00:00	Findings:	4.6 UG/L
Chemical:	TRICHLOROETHYLENE		
Sample Collected:	08/06/2003 00:00:00	Findings:	1 UG/L
Chemical:	CIS-1,2-DICHLOROETHYLENE		
Sample Collected:	09/03/2003 00:00:00	Findings:	7.9 UG/L
Chemical:	TETRACHLOROETHYLENE		
Sample Collected:	09/03/2003 00:00:00	Findings:	.84 UG/L
Chemical:	1,1-DICHLOROETHANE		
Sample Collected:	09/03/2003 00:00:00	Findings:	11 UG/L
Chemical:	1,1-DICHLOROETHYLENE		
Sample Collected:	09/03/2003 00:00:00	Findings:	6.3 UG/L
Chemical:	TRICHLOROETHYLENE		
Sample Collected:	09/03/2003 00:00:00	Findings:	1.1 UG/L
Chemical:	CIS-1,2-DICHLOROETHYLENE		
Sample Collected:	09/09/2003 00:00:00	Findings:	11.7 MG/L
Chemical:	NITRATE (AS NO3)		
Sample Collected:	10/01/2003 00:00:00	Findings:	7 UG/L
Chemical:	TETRACHLOROETHYLENE		
Sample Collected:	10/01/2003 00:00:00	Findings:	.6 UG/L
Chemical:	1,1-DICHLOROETHANE		
Sample Collected:	10/01/2003 00:00:00	Findings:	8 UG/L
Chemical:	1,1-DICHLOROETHYLENE		
Sample Collected:	10/01/2003 00:00:00	Findings:	5 UG/L
Chemical:	TRICHLOROETHYLENE		
Sample Collected:	10/01/2003 00:00:00	Findings:	.95 UG/L
Chemical:	CIS-1,2-DICHLOROETHYLENE		
Sample Collected:	11/04/2003 00:00:00	Findings:	6.2 UG/L
Chemical:	TETRACHLOROETHYLENE		
Sample Collected:	11/04/2003 00:00:00	Findings:	.52 UG/L
Chemical:	1,1-DICHLOROETHANE		

GEOCHECK® - PHYSICAL SETTING SOURCE MAP FINDINGS

Sample Collected:	11/04/2003 00:00:00	Findings:	6.3 UG/L
Chemical:	1,1-DICHLOROETHYLENE		
Sample Collected:	11/04/2003 00:00:00	Findings:	4.4 UG/L
Chemical:	TRICHLOROETHYLENE		
Sample Collected:	11/04/2003 00:00:00	Findings:	1 UG/L
Chemical:	CIS-1,2-DICHLOROETHYLENE		
Sample Collected:	11/17/2003 00:00:00	Findings:	5.2 UG/L
Chemical:	TETRACHLOROETHYLENE		
Sample Collected:	11/17/2003 00:00:00	Findings:	5.7 UG/L
Chemical:	1,1-DICHLOROETHYLENE		
Sample Collected:	11/17/2003 00:00:00	Findings:	4.1 UG/L
Chemical:	TRICHLOROETHYLENE		
Sample Collected:	11/17/2003 00:00:00	Findings:	11.9 MG/L
Chemical:	NITRATE (AS NO3)		
Sample Collected:	11/17/2003 00:00:00	Findings:	.7 UG/L
Chemical:	CIS-1,2-DICHLOROETHYLENE		
Sample Collected:	12/03/2003 00:00:00	Findings:	6.1 UG/L
Chemical:	TETRACHLOROETHYLENE		
Sample Collected:	12/03/2003 00:00:00	Findings:	.58 UG/L
Chemical:	1,1-DICHLOROETHANE		
Sample Collected:	12/03/2003 00:00:00	Findings:	7.9 UG/L
Chemical:	1,1-DICHLOROETHYLENE		
Sample Collected:	12/03/2003 00:00:00	Findings:	4.4 UG/L
Chemical:	TRICHLOROETHYLENE		
Sample Collected:	12/03/2003 00:00:00	Findings:	1 UG/L
Chemical:	CIS-1,2-DICHLOROETHYLENE		
Sample Collected:	01/07/2004 00:00:00	Findings:	5.9 UG/L
Chemical:	TETRACHLOROETHYLENE		
Sample Collected:	01/07/2004 00:00:00	Findings:	.62 UG/L
Chemical:	1,1-DICHLOROETHANE		
Sample Collected:	01/07/2004 00:00:00	Findings:	7.9 UG/L
Chemical:	1,1-DICHLOROETHYLENE		
Sample Collected:	01/07/2004 00:00:00	Findings:	4.2 UG/L
Chemical:	TRICHLOROETHYLENE		
Sample Collected:	01/07/2004 00:00:00	Findings:	.83 UG/L
Chemical:	CIS-1,2-DICHLOROETHYLENE		
Sample Collected:	02/05/2004 00:00:00	Findings:	7.1 UG/L
Chemical:	TETRACHLOROETHYLENE		
Sample Collected:	02/05/2004 00:00:00	Findings:	.69 UG/L
Chemical:	1,1-DICHLOROETHANE		
Sample Collected:	02/05/2004 00:00:00	Findings:	9.6 UG/L
Chemical:	1,1-DICHLOROETHYLENE		
Sample Collected:	02/05/2004 00:00:00	Findings:	5.5 UG/L
Chemical:	TRICHLOROETHYLENE		

GEOCHECK® - PHYSICAL SETTING SOURCE MAP FINDINGS

Sample Collected:	02/05/2004 00:00:00	Findings:	.9 UG/L
Chemical:	CIS-1,2-DICHLOROETHYLENE		
Sample Collected:	02/17/2004 00:00:00	Findings:	4.5 UG/L
Chemical:	TETRACHLOROETHYLENE		
Sample Collected:	02/17/2004 00:00:00	Findings:	4.9 UG/L
Chemical:	1,1-DICHLOROETHYLENE		
Sample Collected:	02/17/2004 00:00:00	Findings:	4.4 UG/L
Chemical:	TRICHLOROETHYLENE		
Sample Collected:	02/17/2004 00:00:00	Findings:	11.3 MG/L
Chemical:	NITRATE (AS NO3)		
Sample Collected:	02/17/2004 00:00:00	Findings:	.7 UG/L
Chemical:	CIS-1,2-DICHLOROETHYLENE		
Sample Collected:	03/02/2004 00:00:00	Findings:	6.4 UG/L
Chemical:	TETRACHLOROETHYLENE		
Sample Collected:	03/02/2004 00:00:00	Findings:	.55 UG/L
Chemical:	1,1-DICHLOROETHANE		
Sample Collected:	03/02/2004 00:00:00	Findings:	7.9 UG/L
Chemical:	1,1-DICHLOROETHYLENE		
Sample Collected:	03/02/2004 00:00:00	Findings:	4.8 UG/L
Chemical:	TRICHLOROETHYLENE		
Sample Collected:	03/02/2004 00:00:00	Findings:	.95 UG/L
Chemical:	CIS-1,2-DICHLOROETHYLENE		
Sample Collected:	04/06/2004 00:00:00	Findings:	7 UG/L
Chemical:	TETRACHLOROETHYLENE		
Sample Collected:	04/06/2004 00:00:00	Findings:	.57 UG/L
Chemical:	1,1-DICHLOROETHANE		
Sample Collected:	04/06/2004 00:00:00	Findings:	6.7 UG/L
Chemical:	1,1-DICHLOROETHYLENE		
Sample Collected:	04/06/2004 00:00:00	Findings:	5.1 UG/L
Chemical:	TRICHLOROETHYLENE		
Sample Collected:	04/06/2004 00:00:00	Findings:	1 UG/L
Chemical:	CIS-1,2-DICHLOROETHYLENE		
Sample Collected:	05/05/2004 00:00:00	Findings:	6.3 UG/L
Chemical:	TETRACHLOROETHYLENE		
Sample Collected:	05/05/2004 00:00:00	Findings:	.56 UG/L
Chemical:	1,1-DICHLOROETHANE		
Sample Collected:	05/05/2004 00:00:00	Findings:	6.3 UG/L
Chemical:	1,1-DICHLOROETHYLENE		
Sample Collected:	05/05/2004 00:00:00	Findings:	4.8 UG/L
Chemical:	TRICHLOROETHYLENE		
Sample Collected:	05/05/2004 00:00:00	Findings:	.95 UG/L
Chemical:	CIS-1,2-DICHLOROETHYLENE		
Sample Collected:	05/06/2004 00:00:00	Findings:	5 UG/L
Chemical:	TETRACHLOROETHYLENE		

GEOCHECK® - PHYSICAL SETTING SOURCE MAP FINDINGS

Sample Collected:	05/06/2004 00:00:00	Findings:	7.2 UG/L
Chemical:	1,1-DICHLOROETHYLENE		
Sample Collected:	05/06/2004 00:00:00	Findings:	4.2 UG/L
Chemical:	TRICHLOROETHYLENE		
Sample Collected:	05/06/2004 00:00:00	Findings:	12.3 MG/L
Chemical:	NITRATE (AS NO3)		
Sample Collected:	05/06/2004 00:00:00	Findings:	.7 UG/L
Chemical:	CIS-1,2-DICHLOROETHYLENE		
Sample Collected:	06/03/2004 00:00:00	Findings:	8.1 UG/L
Chemical:	TETRACHLOROETHYLENE		
Sample Collected:	06/03/2004 00:00:00	Findings:	.72 UG/L
Chemical:	1,1-DICHLOROETHANE		
Sample Collected:	06/03/2004 00:00:00	Findings:	11 UG/L
Chemical:	1,1-DICHLOROETHYLENE		
Sample Collected:	06/03/2004 00:00:00	Findings:	5.6 UG/L
Chemical:	TRICHLOROETHYLENE		
Sample Collected:	06/03/2004 00:00:00	Findings:	1.1 UG/L
Chemical:	CIS-1,2-DICHLOROETHYLENE		
Sample Collected:	07/07/2004 00:00:00	Findings:	7.9 UG/L
Chemical:	TETRACHLOROETHYLENE		
Sample Collected:	07/07/2004 00:00:00	Findings:	.58 UG/L
Chemical:	1,1-DICHLOROETHANE		
Sample Collected:	07/07/2004 00:00:00	Findings:	7.3 UG/L
Chemical:	1,1-DICHLOROETHYLENE		
Sample Collected:	07/07/2004 00:00:00	Findings:	5.3 UG/L
Chemical:	TRICHLOROETHYLENE		
Sample Collected:	07/07/2004 00:00:00	Findings:	.98 UG/L
Chemical:	CIS-1,2-DICHLOROETHYLENE		
Sample Collected:	08/03/2004 00:00:00	Findings:	4.6 UG/L
Chemical:	TETRACHLOROETHYLENE		
Sample Collected:	08/03/2004 00:00:00	Findings:	5.4 UG/L
Chemical:	1,1-DICHLOROETHYLENE		
Sample Collected:	08/03/2004 00:00:00	Findings:	4.7 UG/L
Chemical:	TRICHLOROETHYLENE		
Sample Collected:	08/03/2004 00:00:00	Findings:	12.6 MG/L
Chemical:	NITRATE (AS NO3)		
Sample Collected:	08/03/2004 00:00:00	Findings:	.8 UG/L
Chemical:	CIS-1,2-DICHLOROETHYLENE		
Sample Collected:	08/04/2004 00:00:00	Findings:	6.2 UG/L
Chemical:	TETRACHLOROETHYLENE		
Sample Collected:	08/04/2004 00:00:00	Findings:	.53 UG/L
Chemical:	1,1-DICHLOROETHANE		
Sample Collected:	08/04/2004 00:00:00	Findings:	8.1 UG/L
Chemical:	1,1-DICHLOROETHYLENE		

Sample Collected:	08/04/2004 00:00:00	Findings:	4.5 UG/L
Chemical:	TRICHLOROETHYLENE		
Sample Collected:	08/04/2004 00:00:00	Findings:	.87 UG/L
Chemical:	CIS-1,2-DICHLOROETHYLENE		
Sample Collected:	09/01/2004 00:00:00	Findings:	6.4 UG/L
Chemical:	TETRACHLOROETHYLENE		
Sample Collected:	09/01/2004 00:00:00	Findings:	.54 UG/L
Chemical:	1,1-DICHLOROETHANE		
Sample Collected:	09/01/2004 00:00:00	Findings:	7.1 UG/L
Chemical:	1,1-DICHLOROETHYLENE		
Sample Collected:	09/01/2004 00:00:00	Findings:	4.7 UG/L
Chemical:	TRICHLOROETHYLENE		
Sample Collected:	09/01/2004 00:00:00	Findings:	.78 UG/L
Chemical:	CIS-1,2-DICHLOROETHYLENE		
Sample Collected:	10/06/2004 00:00:00	Findings:	6.4 UG/L
Chemical:	TETRACHLOROETHYLENE		
Sample Collected:	10/06/2004 00:00:00	Findings:	.53 UG/L
Chemical:	1,1-DICHLOROETHANE		
Sample Collected:	10/06/2004 00:00:00	Findings:	5.8 UG/L
Chemical:	1,1-DICHLOROETHYLENE		
Sample Collected:	10/06/2004 00:00:00	Findings:	4.8 UG/L
Chemical:	TRICHLOROETHYLENE		
Sample Collected:	10/06/2004 00:00:00	Findings:	.89 UG/L
Chemical:	CIS-1,2-DICHLOROETHYLENE		
Sample Collected:	11/02/2004 00:00:00	Findings:	4.8 UG/L
Chemical:	TETRACHLOROETHYLENE		
Sample Collected:	11/02/2004 00:00:00	Findings:	5.5 UG/L
Chemical:	1,1-DICHLOROETHYLENE		
Sample Collected:	11/02/2004 00:00:00	Findings:	3.8 UG/L
Chemical:	TRICHLOROETHYLENE		
Sample Collected:	11/02/2004 00:00:00	Findings:	13.8 MG/L
Chemical:	NITRATE (AS NO3)		
Sample Collected:	11/02/2004 00:00:00	Findings:	.8 UG/L
Chemical:	CIS-1,2-DICHLOROETHYLENE		
Sample Collected:	11/03/2004 00:00:00	Findings:	4.6 UG/L
Chemical:	TETRACHLOROETHYLENE		
Sample Collected:	11/03/2004 00:00:00	Findings:	.56 UG/L
Chemical:	1,1-DICHLOROETHANE		
Sample Collected:	11/03/2004 00:00:00	Findings:	7.9 UG/L
Chemical:	1,1-DICHLOROETHYLENE		
Sample Collected:	11/03/2004 00:00:00	Findings:	3.8 UG/L
Chemical:	TRICHLOROETHYLENE		
Sample Collected:	11/03/2004 00:00:00	Findings:	.95 UG/L
Chemical:	CIS-1,2-DICHLOROETHYLENE		

Sample Collected:	12/15/2004 00:00:00	Findings:	16 UG/L
Chemical:	TETRACHLOROETHYLENE		
Sample Collected:	12/15/2004 00:00:00	Findings:	1.2 UG/L
Chemical:	1,1-DICHLOROETHANE		
Sample Collected:	12/15/2004 00:00:00	Findings:	18 UG/L
Chemical:	1,1-DICHLOROETHYLENE		
Sample Collected:	12/15/2004 00:00:00	Findings:	12 UG/L
Chemical:	TRICHLOROETHYLENE		
Sample Collected:	12/15/2004 00:00:00	Findings:	1.8 UG/L
Chemical:	CIS-1,2-DICHLOROETHYLENE		
Sample Collected:	01/04/2005 00:00:00	Findings:	17 UG/L
Chemical:	TETRACHLOROETHYLENE		
Sample Collected:	01/04/2005 00:00:00	Findings:	1.6 UG/L
Chemical:	1,1-DICHLOROETHANE		
Sample Collected:	01/04/2005 00:00:00	Findings:	21 UG/L
Chemical:	1,1-DICHLOROETHYLENE		
Sample Collected:	01/04/2005 00:00:00	Findings:	13 UG/L
Chemical:	TRICHLOROETHYLENE		
Sample Collected:	01/04/2005 00:00:00	Findings:	2.3 UG/L
Chemical:	CIS-1,2-DICHLOROETHYLENE		
Sample Collected:	02/02/2005 00:00:00	Findings:	19 UG/L
Chemical:	TETRACHLOROETHYLENE		
Sample Collected:	02/02/2005 00:00:00	Findings:	1.9 UG/L
Chemical:	1,1-DICHLOROETHANE		
Sample Collected:	02/02/2005 00:00:00	Findings:	28 UG/L
Chemical:	1,1-DICHLOROETHYLENE		
Sample Collected:	02/02/2005 00:00:00	Findings:	16 UG/L
Chemical:	TRICHLOROETHYLENE		
Sample Collected:	02/02/2005 00:00:00	Findings:	2.6 UG/L
Chemical:	CIS-1,2-DICHLOROETHYLENE		
Sample Collected:	03/02/2005 00:00:00	Findings:	19 UG/L
Chemical:	TETRACHLOROETHYLENE		
Sample Collected:	03/02/2005 00:00:00	Findings:	2.5 UG/L
Chemical:	1,1-DICHLOROETHANE		
Sample Collected:	03/02/2005 00:00:00	Findings:	26 UG/L
Chemical:	1,1-DICHLOROETHYLENE		
Sample Collected:	03/02/2005 00:00:00	Findings:	16 UG/L
Chemical:	TRICHLOROETHYLENE		
Sample Collected:	03/02/2005 00:00:00	Findings:	3.1 UG/L
Chemical:	CIS-1,2-DICHLOROETHYLENE		
Sample Collected:	03/17/2005 00:00:00	Findings:	14 UG/L
Chemical:	TETRACHLOROETHYLENE		
Sample Collected:	03/17/2005 00:00:00	Findings:	2.3 UG/L
Chemical:	1,1-DICHLOROETHANE		

GEOCHECK® - PHYSICAL SETTING SOURCE MAP FINDINGS

Sample Collected:	03/17/2005 00:00:00	Findings:	30 UG/L
Chemical:	1,1-DICHLOROETHYLENE		
Sample Collected:	03/17/2005 00:00:00	Findings:	15 UG/L
Chemical:	TRICHLOROETHYLENE		
Sample Collected:	03/17/2005 00:00:00	Findings:	26.1 MG/L
Chemical:	NITRATE (AS NO3)		
Sample Collected:	03/17/2005 00:00:00	Findings:	3.6 UG/L
Chemical:	CIS-1,2-DICHLOROETHYLENE		
Sample Collected:	04/06/2005 00:00:00	Findings:	12 UG/L
Chemical:	TETRACHLOROETHYLENE		
Sample Collected:	04/06/2005 00:00:00	Findings:	.87 UG/L
Chemical:	1,1-DICHLOROETHANE		
Sample Collected:	04/06/2005 00:00:00	Findings:	10 UG/L
Chemical:	1,1-DICHLOROETHYLENE		
Sample Collected:	04/06/2005 00:00:00	Findings:	8.5 UG/L
Chemical:	TRICHLOROETHYLENE		
Sample Collected:	04/06/2005 00:00:00	Findings:	1.4 UG/L
Chemical:	CIS-1,2-DICHLOROETHYLENE		
Sample Collected:	05/03/2005 00:00:00	Findings:	4.9 UG/L
Chemical:	TETRACHLOROETHYLENE		
Sample Collected:	05/03/2005 00:00:00	Findings:	5.2 UG/L
Chemical:	1,1-DICHLOROETHYLENE		
Sample Collected:	05/03/2005 00:00:00	Findings:	3.2 UG/L
Chemical:	TRICHLOROETHYLENE		
Sample Collected:	05/03/2005 00:00:00	Findings:	16 MG/L
Chemical:	NITRATE (AS NO3)		
Sample Collected:	05/03/2005 00:00:00	Findings:	.6 UG/L
Chemical:	CIS-1,2-DICHLOROETHYLENE		
Sample Collected:	05/05/2005 00:00:00	Findings:	12 UG/L
Chemical:	TETRACHLOROETHYLENE		
Sample Collected:	05/05/2005 00:00:00	Findings:	.96 UG/L
Chemical:	1,1-DICHLOROETHANE		
Sample Collected:	05/05/2005 00:00:00	Findings:	15 UG/L
Chemical:	1,1-DICHLOROETHYLENE		
Sample Collected:	05/05/2005 00:00:00	Findings:	9 UG/L
Chemical:	TRICHLOROETHYLENE		
Sample Collected:	05/05/2005 00:00:00	Findings:	1.5 UG/L
Chemical:	CIS-1,2-DICHLOROETHYLENE		
Sample Collected:	06/01/2005 00:00:00	Findings:	5.7 UG/L
Chemical:	TETRACHLOROETHYLENE		
Sample Collected:	06/01/2005 00:00:00	Findings:	9 UG/L
Chemical:	1,1-DICHLOROETHYLENE		
Sample Collected:	06/01/2005 00:00:00	Findings:	4.5 UG/L
Chemical:	TRICHLOROETHYLENE		

GEOCHECK® - PHYSICAL SETTING SOURCE MAP FINDINGS

Sample Collected:	06/01/2005 00:00:00	Findings:	.89 UG/L
Chemical:	CIS-1,2-DICHLOROETHYLENE		
Sample Collected:	08/02/2005 00:00:00	Findings:	6.1 UG/L
Chemical:	TETRACHLOROETHYLENE		
Sample Collected:	08/02/2005 00:00:00	Findings:	5.4 UG/L
Chemical:	1,1-DICHLOROETHYLENE		
Sample Collected:	08/02/2005 00:00:00	Findings:	4.4 UG/L
Chemical:	TRICHLOROETHYLENE		
Sample Collected:	08/02/2005 00:00:00	Findings:	.76 UG/L
Chemical:	CIS-1,2-DICHLOROETHYLENE		
Sample Collected:	08/18/2005 00:00:00	Findings:	.42 MG/L
Chemical:	FLUORIDE (F) (NATURAL-SOURCE)		
Sample Collected:	08/18/2005 00:00:00	Findings:	11 UG/L
Chemical:	CHROMIUM (TOTAL)		
Sample Collected:	08/18/2005 00:00:00	Findings:	4.2 UG/L
Chemical:	TETRACHLOROETHYLENE		
Sample Collected:	08/18/2005 00:00:00	Findings:	4.2 UG/L
Chemical:	1,1-DICHLOROETHYLENE		
Sample Collected:	08/18/2005 00:00:00	Findings:	3.4 UG/L
Chemical:	TRICHLOROETHYLENE		
Sample Collected:	08/18/2005 00:00:00	Findings:	13.9 MG/L
Chemical:	NITRATE (AS NO3)		
Sample Collected:	09/08/2005 00:00:00	Findings:	6.6 UG/L
Chemical:	TETRACHLOROETHYLENE		
Sample Collected:	09/08/2005 00:00:00	Findings:	5.9 UG/L
Chemical:	1,1-DICHLOROETHYLENE		
Sample Collected:	09/08/2005 00:00:00	Findings:	4 UG/L
Chemical:	TRICHLOROETHYLENE		
Sample Collected:	09/08/2005 00:00:00	Findings:	.69 UG/L
Chemical:	CIS-1,2-DICHLOROETHYLENE		
Sample Collected:	10/04/2005 00:00:00	Findings:	7.6 UG/L
Chemical:	TETRACHLOROETHYLENE		
Sample Collected:	10/04/2005 00:00:00	Findings:	6 UG/L
Chemical:	1,1-DICHLOROETHYLENE		
Sample Collected:	10/04/2005 00:00:00	Findings:	4.8 UG/L
Chemical:	TRICHLOROETHYLENE		
Sample Collected:	10/04/2005 00:00:00	Findings:	.73 UG/L
Chemical:	CIS-1,2-DICHLOROETHYLENE		
Sample Collected:	11/01/2005 00:00:00	Findings:	5.3 UG/L
Chemical:	TETRACHLOROETHYLENE		
Sample Collected:	11/01/2005 00:00:00	Findings:	4.6 UG/L
Chemical:	1,1-DICHLOROETHYLENE		
Sample Collected:	11/01/2005 00:00:00	Findings:	3.3 UG/L
Chemical:	TRICHLOROETHYLENE		

GEOCHECK® - PHYSICAL SETTING SOURCE MAP FINDINGS

Sample Collected:	11/01/2005 00:00:00	Findings:	.6 UG/L
Chemical:	CIS-1,2-DICHLOROETHYLENE		
Sample Collected:	11/02/2005 00:00:00	Findings:	3.6 UG/L
Chemical:	TETRACHLOROETHYLENE		
Sample Collected:	11/02/2005 00:00:00	Findings:	4.1 UG/L
Chemical:	1,1-DICHLOROETHYLENE		
Sample Collected:	11/02/2005 00:00:00	Findings:	2.4 UG/L
Chemical:	TRICHLOROETHYLENE		
Sample Collected:	11/02/2005 00:00:00	Findings:	13 MG/L
Chemical:	NITRATE (AS NO3)		
Sample Collected:	12/06/2005 00:00:00	Findings:	4.4 UG/L
Chemical:	TETRACHLOROETHYLENE		
Sample Collected:	12/06/2005 00:00:00	Findings:	3.8 UG/L
Chemical:	1,1-DICHLOROETHYLENE		
Sample Collected:	12/06/2005 00:00:00	Findings:	3.1 UG/L
Chemical:	TRICHLOROETHYLENE		
Sample Collected:	12/06/2005 00:00:00	Findings:	.53 UG/L
Chemical:	CIS-1,2-DICHLOROETHYLENE		
Sample Collected:	01/04/2006 00:00:00	Findings:	19 UG/L
Chemical:	TETRACHLOROETHYLENE		
Sample Collected:	01/04/2006 00:00:00	Findings:	1.5 UG/L
Chemical:	1,1-DICHLOROETHANE		
Sample Collected:	01/04/2006 00:00:00	Findings:	23 UG/L
Chemical:	1,1-DICHLOROETHYLENE		
Sample Collected:	01/04/2006 00:00:00	Findings:	14 UG/L
Chemical:	TRICHLOROETHYLENE		
Sample Collected:	01/04/2006 00:00:00	Findings:	2 UG/L
Chemical:	CIS-1,2-DICHLOROETHYLENE		
Sample Collected:	02/01/2006 00:00:00	Findings:	5.3 UG/L
Chemical:	TETRACHLOROETHYLENE		
Sample Collected:	02/01/2006 00:00:00	Findings:	4 UG/L
Chemical:	1,1-DICHLOROETHYLENE		
Sample Collected:	02/01/2006 00:00:00	Findings:	3.5 UG/L
Chemical:	TRICHLOROETHYLENE		
Sample Collected:	02/01/2006 00:00:00	Findings:	.57 UG/L
Chemical:	CIS-1,2-DICHLOROETHYLENE		
Sample Collected:	02/06/2006 00:00:00	Findings:	4.3 UG/L
Chemical:	TETRACHLOROETHYLENE		
Sample Collected:	02/06/2006 00:00:00	Findings:	7.2 UG/L
Chemical:	1,1-DICHLOROETHYLENE		
Sample Collected:	02/06/2006 00:00:00	Findings:	4.6 UG/L
Chemical:	TRICHLOROETHYLENE		
Sample Collected:	02/06/2006 00:00:00	Findings:	16.5 MG/L
Chemical:	NITRATE (AS NO3)		

Sample Collected:	02/06/2006 00:00:00	Findings:	.8 UG/L
Chemical:	CIS-1,2-DICHLOROETHYLENE		
Sample Collected:	03/02/2006 00:00:00	Findings:	6.7 UG/L
Chemical:	TETRACHLOROETHYLENE		
Sample Collected:	03/02/2006 00:00:00	Findings:	5.8 UG/L
Chemical:	1,1-DICHLOROETHYLENE		
Sample Collected:	03/02/2006 00:00:00	Findings:	5.1 UG/L
Chemical:	TRICHLOROETHYLENE		
Sample Collected:	03/02/2006 00:00:00	Findings:	.84 UG/L
Chemical:	CIS-1,2-DICHLOROETHYLENE		
Sample Collected:	04/05/2006 00:00:00	Findings:	5 UG/L
Chemical:	TETRACHLOROETHYLENE		
Sample Collected:	04/05/2006 00:00:00	Findings:	4.3 UG/L
Chemical:	1,1-DICHLOROETHYLENE		
Sample Collected:	04/05/2006 00:00:00	Findings:	3.3 UG/L
Chemical:	TRICHLOROETHYLENE		
Sample Collected:	04/05/2006 00:00:00	Findings:	.57 UG/L
Chemical:	CIS-1,2-DICHLOROETHYLENE		
Sample Collected:	01/05/1999 00:00:00	Findings:	10 UG/L
Chemical:	TETRACHLOROETHYLENE		
Sample Collected:	01/05/1999 00:00:00	Findings:	14 UG/L
Chemical:	1,1-DICHLOROETHYLENE		
Sample Collected:	01/05/1999 00:00:00	Findings:	8.8 UG/L
Chemical:	TRICHLOROETHYLENE		
Sample Collected:	01/14/1999 00:00:00	Findings:	13 UG/L
Chemical:	TETRACHLOROETHYLENE		
Sample Collected:	01/14/1999 00:00:00	Findings:	1.3 UG/L
Chemical:	1,1-DICHLOROETHANE		
Sample Collected:	01/14/1999 00:00:00	Findings:	16.2 UG/L
Chemical:	1,1-DICHLOROETHYLENE		
Sample Collected:	01/14/1999 00:00:00	Findings:	10.9 UG/L
Chemical:	TRICHLOROETHYLENE		
Sample Collected:	01/14/1999 00:00:00	Findings:	1.4 UG/L
Chemical:	CIS-1,2-DICHLOROETHYLENE		
Sample Collected:	02/02/1999 00:00:00	Findings:	11 UG/L
Chemical:	TETRACHLOROETHYLENE		
Sample Collected:	02/02/1999 00:00:00	Findings:	19 UG/L
Chemical:	1,1-DICHLOROETHYLENE		
Sample Collected:	02/02/1999 00:00:00	Findings:	10 UG/L
Chemical:	TRICHLOROETHYLENE		
Sample Collected:	04/08/1999 00:00:00	Findings:	13 UG/L
Chemical:	TETRACHLOROETHYLENE		
Sample Collected:	04/08/1999 00:00:00	Findings:	13 UG/L
Chemical:	1,1-DICHLOROETHYLENE		

GEOCHECK® - PHYSICAL SETTING SOURCE MAP FINDINGS

Sample Collected:	04/08/1999 00:00:00	Findings:	9.7 UG/L
Chemical:	TRICHLOROETHYLENE		
Sample Collected:	04/09/1999 00:00:00	Findings:	11.1 UG/L
Chemical:	TETRACHLOROETHYLENE		
Sample Collected:	04/09/1999 00:00:00	Findings:	.9 UG/L
Chemical:	1,1-DICHLOROETHANE		
Sample Collected:	04/09/1999 00:00:00	Findings:	10.8 UG/L
Chemical:	1,1-DICHLOROETHYLENE		
Sample Collected:	04/09/1999 00:00:00	Findings:	8.1 UG/L
Chemical:	TRICHLOROETHYLENE		
Sample Collected:	04/09/1999 00:00:00	Findings:	1.1 UG/L
Chemical:	CIS-1,2-DICHLOROETHYLENE		
Sample Collected:	05/04/1999 00:00:00	Findings:	7.9 UG/L
Chemical:	TETRACHLOROETHYLENE		
Sample Collected:	05/04/1999 00:00:00	Findings:	11 UG/L
Chemical:	1,1-DICHLOROETHYLENE		
Sample Collected:	05/04/1999 00:00:00	Findings:	6.4 UG/L
Chemical:	TRICHLOROETHYLENE		
Sample Collected:	06/02/1999 00:00:00	Findings:	14 UG/L
Chemical:	TETRACHLOROETHYLENE		
Sample Collected:	06/02/1999 00:00:00	Findings:	20 UG/L
Chemical:	1,1-DICHLOROETHYLENE		
Sample Collected:	06/02/1999 00:00:00	Findings:	11 UG/L
Chemical:	TRICHLOROETHYLENE		
Sample Collected:	06/07/1999 00:00:00	Findings:	19.5 MG/L
Chemical:	NITRATE (AS NO3)		
Sample Collected:	06/23/1999 00:00:00	Findings:	9.2 UG/L
Chemical:	TETRACHLOROETHYLENE		
Sample Collected:	06/23/1999 00:00:00	Findings:	11 UG/L
Chemical:	1,1-DICHLOROETHYLENE		
Sample Collected:	06/23/1999 00:00:00	Findings:	7.3 UG/L
Chemical:	TRICHLOROETHYLENE		
Sample Collected:	06/23/1999 00:00:00	Findings:	.99 UG/L
Chemical:	CIS-1,2-DICHLOROETHYLENE		
Sample Collected:	06/28/1999 00:00:00	Findings:	6 PCI/L
Chemical:	RADON 222 COUNTING ERROR		
Sample Collected:	06/28/1999 00:00:00	Findings:	302 PCI/L
Chemical:	RADON 222		
Sample Collected:	07/07/1999 00:00:00	Findings:	7.3 UG/L
Chemical:	TETRACHLOROETHYLENE		
Sample Collected:	07/07/1999 00:00:00	Findings:	8.1 UG/L
Chemical:	1,1-DICHLOROETHYLENE		
Sample Collected:	07/07/1999 00:00:00	Findings:	5.8 UG/L
Chemical:	TRICHLOROETHYLENE		

GEOCHECK® - PHYSICAL SETTING SOURCE MAP FINDINGS

Sample Collected:	07/15/1999 00:00:00	Findings:	.51 MG/L
Chemical:	FLUORIDE (F) (NATURAL-SOURCE)		
Sample Collected:	07/15/1999 00:00:00	Findings:	13 UG/L
Chemical:	CHROMIUM (TOTAL)		
Sample Collected:	07/15/1999 00:00:00	Findings:	8.3 UG/L
Chemical:	TETRACHLOROETHYLENE		
Sample Collected:	07/15/1999 00:00:00	Findings:	.8 UG/L
Chemical:	1,1-DICHLOROETHANE		
Sample Collected:	07/15/1999 00:00:00	Findings:	9.9 UG/L
Chemical:	1,1-DICHLOROETHYLENE		
Sample Collected:	07/15/1999 00:00:00	Findings:	6.8 UG/L
Chemical:	TRICHLOROETHYLENE		
Sample Collected:	07/15/1999 00:00:00	Findings:	14.9 MG/L
Chemical:	NITRATE (AS NO3)		
Sample Collected:	07/15/1999 00:00:00	Findings:	.9 UG/L
Chemical:	CIS-1,2-DICHLOROETHYLENE		
Sample Collected:	08/04/1999 00:00:00	Findings:	5.6 UG/L
Chemical:	TETRACHLOROETHYLENE		
Sample Collected:	08/04/1999 00:00:00	Findings:	8.9 UG/L
Chemical:	1,1-DICHLOROETHYLENE		
Sample Collected:	08/04/1999 00:00:00	Findings:	5.2 UG/L
Chemical:	TRICHLOROETHYLENE		
Sample Collected:	09/08/1999 00:00:00	Findings:	8.2 UG/L
Chemical:	TETRACHLOROETHYLENE		
Sample Collected:	09/08/1999 00:00:00	Findings:	11 UG/L
Chemical:	1,1-DICHLOROETHYLENE		
Sample Collected:	09/08/1999 00:00:00	Findings:	6.5 UG/L
Chemical:	TRICHLOROETHYLENE		
Sample Collected:	10/20/1999 00:00:00	Findings:	6.8 UG/L
Chemical:	TETRACHLOROETHYLENE		
Sample Collected:	10/20/1999 00:00:00	Findings:	8 UG/L
Chemical:	1,1-DICHLOROETHYLENE		
Sample Collected:	10/20/1999 00:00:00	Findings:	5.2 UG/L
Chemical:	TRICHLOROETHYLENE		
Sample Collected:	10/21/1999 00:00:00	Findings:	6.8 UG/L
Chemical:	TETRACHLOROETHYLENE		
Sample Collected:	10/21/1999 00:00:00	Findings:	6.7 UG/L
Chemical:	1,1-DICHLOROETHYLENE		
Sample Collected:	10/21/1999 00:00:00	Findings:	5.5 UG/L
Chemical:	TRICHLOROETHYLENE		
Sample Collected:	10/21/1999 00:00:00	Findings:	.6 UG/L
Chemical:	CIS-1,2-DICHLOROETHYLENE		
Sample Collected:	11/03/1999 00:00:00	Findings:	6.3 UG/L
Chemical:	TETRACHLOROETHYLENE		

GEOCHECK® - PHYSICAL SETTING SOURCE MAP FINDINGS

Sample Collected:	11/03/1999 00:00:00	Findings:	10 UG/L
Chemical:	1,1-DICHLOROETHYLENE		
Sample Collected:	11/03/1999 00:00:00	Findings:	6.4 UG/L
Chemical:	TRICHLOROETHYLENE		
Sample Collected:	01/05/2000 00:00:00	Findings:	12 UG/L
Chemical:	TETRACHLOROETHYLENE		
Sample Collected:	01/05/2000 00:00:00	Findings:	14 UG/L
Chemical:	1,1-DICHLOROETHYLENE		
Sample Collected:	01/05/2000 00:00:00	Findings:	9 UG/L
Chemical:	TRICHLOROETHYLENE		
Sample Collected:	02/02/2000 00:00:00	Findings:	6 UG/L
Chemical:	TETRACHLOROETHYLENE		
Sample Collected:	02/02/2000 00:00:00	Findings:	5 UG/L
Chemical:	1,1-DICHLOROETHYLENE		
Sample Collected:	02/02/2000 00:00:00	Findings:	3 UG/L
Chemical:	TRICHLOROETHYLENE		
Sample Collected:	02/17/2000 00:00:00	Findings:	9 UG/L
Chemical:	TETRACHLOROETHYLENE		
Sample Collected:	02/17/2000 00:00:00	Findings:	1 UG/L
Chemical:	1,1-DICHLOROETHANE		
Sample Collected:	02/17/2000 00:00:00	Findings:	10 UG/L
Chemical:	1,1-DICHLOROETHYLENE		
Sample Collected:	02/17/2000 00:00:00	Findings:	8 UG/L
Chemical:	TRICHLOROETHYLENE		
Sample Collected:	02/17/2000 00:00:00	Findings:	1 UG/L
Chemical:	CIS-1,2-DICHLOROETHYLENE		
Sample Collected:	03/01/2000 00:00:00	Findings:	9.6 UG/L
Chemical:	TETRACHLOROETHYLENE		
Sample Collected:	03/01/2000 00:00:00	Findings:	10 UG/L
Chemical:	1,1-DICHLOROETHYLENE		
Sample Collected:	03/01/2000 00:00:00	Findings:	7 UG/L
Chemical:	TRICHLOROETHYLENE		
Sample Collected:	05/04/2000 00:00:00	Findings:	20.6 C
Chemical:	SOURCE TEMPERATURE C		
Sample Collected:	05/04/2000 00:00:00	Findings:	847 US
Chemical:	SPECIFIC CONDUCTANCE		
Sample Collected:	05/04/2000 00:00:00	Findings:	7.4
Chemical:	PH, LABORATORY		
Sample Collected:	05/04/2000 00:00:00	Findings:	233 MG/L
Chemical:	ALKALINITY (TOTAL) AS CACO3		
Sample Collected:	05/04/2000 00:00:00	Findings:	284 MG/L
Chemical:	BICARBONATE ALKALINITY		
Sample Collected:	05/04/2000 00:00:00	Findings:	316 MG/L
Chemical:	HARDNESS (TOTAL) AS CACO3		

GEOCHECK® - PHYSICAL SETTING SOURCE MAP FINDINGS

Sample Collected:	05/04/2000 00:00:00	Findings:	90 MG/L
Chemical:	CALCIUM		
Sample Collected:	05/04/2000 00:00:00	Findings:	25.7 MG/L
Chemical:	MAGNESIUM		
Sample Collected:	05/04/2000 00:00:00	Findings:	53.8 MG/L
Chemical:	SODIUM		
Sample Collected:	05/04/2000 00:00:00	Findings:	1.7 MG/L
Chemical:	POTASSIUM		
Sample Collected:	05/04/2000 00:00:00	Findings:	46 MG/L
Chemical:	CHLORIDE		
Sample Collected:	05/04/2000 00:00:00	Findings:	.281 MG/L
Chemical:	FLUORIDE (F) (NATURAL-SOURCE)		
Sample Collected:	05/04/2000 00:00:00	Findings:	501 MG/L
Chemical:	TOTAL DISSOLVED SOLIDS		
Sample Collected:	05/04/2000 00:00:00	Findings:	.85
Chemical:	LANGELIER INDEX @ 60 C		
Sample Collected:	05/04/2000 00:00:00	Findings:	.16
Chemical:	LANGELIER INDEX AT SOURCE TEMP.		
Sample Collected:	05/04/2000 00:00:00	Findings:	26 MG/L
Chemical:	NITRATE (AS NO3)		
Sample Collected:	05/04/2000 00:00:00	Findings:	.1 NTU
Chemical:	TURBIDITY, LABORATORY		
Sample Collected:	05/04/2000 00:00:00	Findings:	12.12
Chemical:	AGGRSSIVE INDEX (CORROSIVITY)		
Sample Collected:	06/07/2000 00:00:00	Findings:	9.8 UG/L
Chemical:	TETRACHLOROETHYLENE		
Sample Collected:	06/07/2000 00:00:00	Findings:	.8 UG/L
Chemical:	1,1-DICHLOROETHANE		
Sample Collected:	06/07/2000 00:00:00	Findings:	11.8 UG/L
Chemical:	1,1-DICHLOROETHYLENE		
Sample Collected:	06/07/2000 00:00:00	Findings:	8.4 UG/L
Chemical:	TRICHLOROETHYLENE		
Sample Collected:	06/07/2000 00:00:00	Findings:	1 UG/L
Chemical:	CIS-1,2-DICHLOROETHYLENE		
Sample Collected:	06/07/2000 00:00:00	Findings:	7 UG/L
Chemical:	PERCHLORATE		
Sample Collected:	06/07/2000 00:00:00	Findings:	12 UG/L
Chemical:	TETRACHLOROETHYLENE		
Sample Collected:	06/07/2000 00:00:00	Findings:	18 UG/L
Chemical:	1,1-DICHLOROETHYLENE		
Sample Collected:	06/07/2000 00:00:00	Findings:	9 UG/L
Chemical:	TRICHLOROETHYLENE		
Sample Collected:	07/05/2000 00:00:00	Findings:	13 UG/L
Chemical:	TETRACHLOROETHYLENE		

Sample Collected:	07/05/2000 00:00:00	Findings:	18 UG/L
Chemical:	1,1-DICHLOROETHYLENE		
Sample Collected:	07/05/2000 00:00:00	Findings:	9 UG/L
Chemical:	TRICHLOROETHYLENE		
Sample Collected:	08/02/2000 00:00:00	Findings:	8.3 UG/L
Chemical:	TETRACHLOROETHYLENE		
Sample Collected:	08/02/2000 00:00:00	Findings:	13 UG/L
Chemical:	1,1-DICHLOROETHYLENE		
Sample Collected:	08/02/2000 00:00:00	Findings:	6.6 UG/L
Chemical:	TRICHLOROETHYLENE		
Sample Collected:	08/10/2000 00:00:00	Findings:	1 PCI/L
Chemical:	GROSS ALPHA COUNTING ERROR		
Sample Collected:	08/10/2000 00:00:00	Findings:	8.3 UG/L
Chemical:	TETRACHLOROETHYLENE		
Sample Collected:	08/10/2000 00:00:00	Findings:	.6 UG/L
Chemical:	1,1-DICHLOROETHANE		
Sample Collected:	08/10/2000 00:00:00	Findings:	10.9 UG/L
Chemical:	1,1-DICHLOROETHYLENE		

A5
WNW
0 - 1/8 Mile
Lower

CA WELLS 1312

Water System Information:

Prime Station Code:	01S/10W-31A03 S	User ID:	MET
FRDS Number:	1910205021	County:	Los Angeles
District Number:	15	Station Type:	WELL/AMBNT/MUN/INTAKE/SUPPLY
Water Type:	Well/Groundwater	Well Status:	Inactive Raw
Source Lat/Long:	340200.0 1175800.0	Precision:	Undefined
Source Name:	134-W1 - INACTIVE		
System Number:	1910205		
System Name:	SUBURBAN WATER SYSTEMS-SAN JOSE		
Organization That Operates System:			
	1211 E. CENTER COURT DRIVE		
	COVINA, CA 91724		
Pop Served:	89591	Connections:	31997
Area Served:	Not Reported		

A6
WNW
0 - 1/8 Mile
Lower

CA WELLS 1311

Water System Information:

Prime Station Code:	01S/10W-30R01 S	User ID:	MET
FRDS Number:	1910205037	County:	Los Angeles
District Number:	15	Station Type:	WELL/AMBNT/MUN/INTAKE/SUPPLY
Water Type:	Well/Groundwater	Well Status:	Inactive Raw
Source Lat/Long:	340200.0 1175800.0	Precision:	Undefined
Source Name:	150-W1 - INACTIVE		

System Number: 1910205
System Name: SUBURBAN WATER SYSTEMS-SAN JOSE
Organization That Operates System:
1211 E. CENTER COURT DRIVE
COVINA, CA 91724
Pop Served: 89591 Connections: 31997
Area Served: Not Reported

A7
WNW
0 - 1/8 Mile
Lower

CA WELLS 1319

Water System Information:

Prime Station Code:	01S/10W-31G07 S	User ID:	MET
FRDS Number:	1910205040	County:	Los Angeles
District Number:	15	Station Type:	WELL/AMBNT/MUN/INTAKE/SUPPLY
Water Type:	Well/Groundwater	Well Status:	Destroyed
Source Lat/Long:	340200.0 1175800.0	Precision:	Undefined
Source Name:	152-W2 - DESTROYED		
System Number:	1910205		
System Name:	SUBURBAN WATER SYSTEMS-SAN JOSE		
Organization That Operates System:	1211 E. CENTER COURT DRIVE COVINA, CA 91724		
Pop Served:	89591	Connections:	31997
Area Served:	Not Reported		

A8
WNW
0 - 1/8 Mile
Lower

CA WELLS 1318

Water System Information:

Prime Station Code:	01S/10W-31G04 S	User ID:	MET
FRDS Number:	1910205033	County:	Los Angeles
District Number:	15	Station Type:	WELL/AMBNT/MUN/INTAKE/SUPPLY
Water Type:	Well/Groundwater	Well Status:	Inactive Raw
Source Lat/Long:	340200.0 1175800.0	Precision:	Undefined
Source Name:	147-W1 - INACTIVE		
System Number:	1910205		
System Name:	SUBURBAN WATER SYSTEMS-SAN JOSE		
Organization That Operates System:	1211 E. CENTER COURT DRIVE COVINA, CA 91724		
Pop Served:	89591	Connections:	31997
Area Served:	Not Reported		

A9
WNW
0 - 1/8 Mile
Lower

CA WELLS 1317

Water System Information:

Prime Station Code:	01S/10W-31G03 S	User ID:	MET
FRDS Number:	1910205039	County:	Los Angeles
District Number:	15	Station Type:	WELL/AMBNT/MUN/INTAKE/SUPPLY
Water Type:	Well/Groundwater	Well Status:	Destroyed
Source Lat/Long:	340200.0 1175800.0	Precision:	Undefined
Source Name:	152-W1 - DESTROYED		

GEOCHECK® - PHYSICAL SETTING SOURCE MAP FINDINGS

System Number: 1910205
System Name: SUBURBAN WATER SYSTEMS-SAN JOSE
Organization That Operates System:
1211 E. CENTER COURT DRIVE
COVINA, CA 91724
Pop Served: 89591 Connections: 31997
Area Served: Not Reported

B10
NW
1/4 - 1/2 Mile
Lower

FED USGS **USGS3135999**

Agency cd:	USGS	Site no:	340210117581601
Site name:	001S010W31P006S		
Latitude:	340210		
Longitude:	1175816	Dec lat:	34.03612181
Dec lon:	-117.97200917	Coor meth:	M
Coor accr:	S	Latlong datum:	NAD27
Dec latlong datum:	NAD83	District:	06
State:	06	County:	037
Country:	US	Land net:	Not Reported
Location map:	BALDWIN PARK	Map scale:	24000
Altitude:	Not Reported	Altitude method:	Not Reported
Altitude accuracy:	Not Reported	Altitude datum:	Not Reported
Hydrologic:	San Gabriel. California. Area = 713 sq.mi.		
Topographic:	Not Reported		
Site type:	Ground-water other than Spring	Date construction:	Not Reported
Date inventoried:	Not Reported	Mean greenwich time offset:	PST
Local standard time flag:	Y		
Type of ground water site:	Single well, other than collector or Ranney type		
Aquifer Type:	Not Reported		
Aquifer:	Not Reported		
Well depth:	800	Hole depth:	800
Source of depth data:	Not Reported	Project number:	9479335800
Real time data flag:	Not Reported	Daily flow data begin date:	Not Reported
Daily flow data end date:	Not Reported	Daily flow data count:	Not Reported
Peak flow data begin date:	Not Reported	Peak flow data end date:	Not Reported
Peak flow data count:	Not Reported	Water quality data begin date:	Not Reported
Water quality data end date:	Not Reported	Water quality data count:	Not Reported
Ground water data begin date:	Not Reported	Ground water data end date:	Not Reported
Ground water data count:	Not Reported		

Ground-water levels, Number of Measurements: 0

11
NNW
1/4 - 1/2 Mile
Higher

CA WELLS **1321**

Water System Information:

Prime Station Code:	01S/10W-31L01 S	User ID:	MET
FRDS Number:	1910039031	County:	Los Angeles
District Number:	15	Station Type:	WELL/AMBNT/MUN/INTAKE/SUPPLY
Water Type:	Well/Groundwater	Well Status:	Abandoned
Source Lat/Long:	340218.0 1175806.0	Precision:	1,000 Feet (10 Seconds)
Source Name:	WELL B8 - ABANDONED		

GEOCHECK® - PHYSICAL SETTING SOURCE MAP FINDINGS

System Number: 1910039
System Name: SAN GABRIEL VALLEY WATER CO.-EL MONTE
Organization That Operates System:
P O BOX 6010
EL MONTE, CA 91734
Pop Served: 151064 Connections: 43161
Area Served: EL MONTE/SAN GABRIEL BASIN

B12
NW
1/4 - 1/2 Mile
Lower

FED USGS **USGS3136000**

Agency cd:	USGS	Site no:	340212117581601
Site name:	001S010W31P005S		
Latitude:	340212		
Longitude:	1175816	Dec lat:	34.03667735
Dec lon:	-117.97200917	Coor meth:	M
Coor accr:	S	Latlong datum:	NAD27
Dec latlong datum:	NAD83	District:	06
State:	06	County:	037
Country:	US	Land net:	Not Reported
Location map:	BALDWIN PARK	Map scale:	24000
Altitude:	Not Reported	Altitude method:	Not Reported
Altitude accuracy:	Not Reported	Altitude datum:	Not Reported
Hydrologic:	San Gabriel. California. Area = 713 sq.mi.		
Topographic:	Not Reported		
Site type:	Ground-water other than Spring	Date construction:	Not Reported
Date inventoried:	Not Reported	Mean greenwich time offset:	PST
Local standard time flag:	Y		
Type of ground water site:	Single well, other than collector or Ranney type		
Aquifer Type:	Not Reported		
Aquifer:	Not Reported		
Well depth:	810	Hole depth:	810
Source of depth data:	Not Reported	Project number:	9479335800
Real time data flag:	Not Reported	Daily flow data begin date:	Not Reported
Daily flow data end date:	Not Reported	Daily flow data count:	Not Reported
Peak flow data begin date:	Not Reported	Peak flow data end date:	Not Reported
Peak flow data count:	Not Reported	Water quality data begin date:	Not Reported
Water quality data end date:	Not Reported	Water quality data count:	Not Reported
Ground water data begin date:	Not Reported	Ground water data end date:	Not Reported
Ground water data count:	Not Reported		

Ground-water levels, Number of Measurements: 0

13
ENE
1/2 - 1 Mile
Higher

FRDS PWS **CA1910029**

PWS ID: CA1910029 PWS Status: Not Reported
Date Initiated: Not Reported Date Deactivated: Not Reported
PWS Name: INDUSTRY WATERWORKS SYSTEM
LA PUENTE, CA 91744

Source: Ground water
Treatment Objective: DISINFECTION Process: HYPOCHLORINATION, POST

GEOCHECK® - PHYSICAL SETTING SOURCE MAP FINDINGS

Addressee / Facility: Not Reported

Facility Latitude: 34 02 12
Facility Longitude: 117 57 18
City Served: LA PUENTE
Treatment Class: Treated
Population: 10000

PWS currently has or had major violation(s) or enforcement: Yes

VIOLATIONS INFORMATION:

Violation ID: 93V0001
Source ID: Not Reported
PWS Phone: Not Reported
Vio. beginning Date: 07/01/92
Vio. end Date: 12/31/92
Vio. Period: 006 Months
Num required Samples: Not Reported
Number of Samples Taken: Not Reported
Analysis Result: Not Reported
Maximum Contaminant Level: Not Reported
Analysis Method: Not Reported
Violation Type: Initial Tap Sampling for Pb and Cu
Contaminant: LEAD & COPPER RULE
Vio. Awareness Date: Not Reported

ENFORCEMENT INFORMATION:

System Name: CITY OF INDUSTRY WATERWORKS SYSTEMS
Violation Type: MCL, Average
Contaminant: TRICHLOROETHYLENE
Compliance Period: 1999-12-01 - 2000-07-31
Analytical Value: 5.6
Violation ID: 0007001
Enforcement ID: 0107010
Enforcement Date: 2000-10-16
Enf. Action: State Compliance Achieved

System Name: CITY OF INDUSTRY WATERWORKS SYSTEMS
Violation Type: MCL, Average
Contaminant: TRICHLOROETHYLENE
Compliance Period: 1999-12-01 - 2000-07-31
Analytical Value: 5.6
Violation ID: 0007001
Enforcement ID: 0107010
Enforcement Date: 2000-10-16
Enf. Action: State Compliance Achieved

System Name: CITY OF INDUSTRY WATERWORKS SYSTEMS
Violation Type: MCL, Average
Contaminant: TRICHLOROETHYLENE
Compliance Period: 1999-12-01 - 2000-07-31
Analytical Value: 5.6
Violation ID: 0007001
Enforcement ID: 0107011
Enforcement Date: 2000-10-16
Enf. Action: State AO (w/o Penalty) Issued

System Name: CITY OF INDUSTRY WATERWORKS SYSTEMS
Violation Type: MCL, Average
Contaminant: TRICHLOROETHYLENE
Compliance Period: 1999-12-01 - 2000-07-31
Analytical Value: 5.6
Violation ID: 0007001
Enforcement ID: 0107011
Enforcement Date: 2000-10-16
Enf. Action: State AO (w/o Penalty) Issued

System Name: CITY OF INDUSTRY WATERWORKS SYSTEMS
Violation Type: 2
Contaminant: TRICHLOROETHYLENE
Compliance Period: 12/1/1999 0:00:00 - 7/31/2000 0:00:00
Analytical Value: 5.6
Violation ID: 0007001
Enforcement ID: Not Reported
Enforcement Date: 10/16/2000 0:00:00
Enf. Action: State AO (w/o Penalty) Issued

System Name: CITY OF INDUSTRY WATERWORKS SYSTEMS
Violation Type: 2
Contaminant: TRICHLOROETHYLENE
Compliance Period: 12/1/1999 0:00:00 - 7/31/2000 0:00:00
Analytical Value: Not Reported
Violation ID: 0007001
Enforcement ID: Not Reported
Enforcement Date: 10/16/2000 0:00:00
Enf. Action: State AO (w/o Penalty) Issued

ENFORCEMENT INFORMATION:

System Name:	CITY OF INDUSTRY WATERWORKS SYSTEMS		
Violation Type:	2		
Contaminant:	TRICHLOROETHYLENE		
Compliance Period:	12/1/1999 0:00:00 - 7/31/2000 0:00:00	Analytical Value:	5.6
Violation ID:	0007001	Enforcement ID:	Not Reported
Enforcement Date:	10/16/2000 0:00:00	Enf. Action:	State Compliance Achieved
System Name:	CITY OF INDUSTRY WATERWORKS SYSTEMS		
Violation Type:	2		
Contaminant:	TRICHLOROETHYLENE		
Compliance Period:	12/1/1999 0:00:00 - 7/31/2000 0:00:00	Analytical Value:	Not Reported
Violation ID:	0007001	Enforcement ID:	Not Reported
Enforcement Date:	10/16/2000 0:00:00	Enf. Action:	State Compliance Achieved
System Name:	INDUSTRY WATERWORKS SYSTEM		
Violation Type:	Initial Tap Sampling for Pb and Cu		
Contaminant:	LEAD & COPPER RULE		
Compliance Period:	1992-07-01 - 2015-12-31	Analytical Value:	0000000.000000000
Violation ID:	93V0001	Enforcement ID:	93E0002
Enforcement Date:	1993-12-15	Enf. Action:	Fed Compliance Achieved

---

14
North
1/2 - 1 Mile
Higher

FED USGS **USGS3135800**

Agency cd:	USGS	Site no:	340233117575201
Site name:	001S010W31G003S		
Latitude:	340233		
Longitude:	1175752	Dec lat:	34.0425105
Dec lon:	-117.96534228	Coor meth:	M
Coor accr:	S	Latlong datum:	NAD27
Dec latlong datum:	NAD83	District:	06
State:	06	County:	037
Country:	US	Land net:	Not Reported
Location map:	BALDWIN PARK	Map scale:	24000
Altitude:	Not Reported	Altitude method:	Not Reported
Altitude accuracy:	Not Reported	Altitude datum:	Not Reported
Hydrologic:	San Gabriel. California. Area = 713 sq.mi.		
Topographic:	Not Reported		
Site type:	Ground-water other than Spring	Date construction:	Not Reported
Date inventoried:	Not Reported	Mean greenwich time offset:	PST
Local standard time flag:	Y		
Type of ground water site:	Single well, other than collector or Ranney type		
Aquifer Type:	Not Reported		
Aquifer:	Not Reported		
Well depth:	Not Reported	Hole depth:	Not Reported
Source of depth data:	Not Reported	Project number:	9479335800
Real time data flag:	Not Reported	Daily flow data begin date:	Not Reported
Daily flow data end date:	Not Reported	Daily flow data count:	Not Reported
Peak flow data begin date:	Not Reported	Peak flow data end date:	Not Reported
Peak flow data count:	Not Reported	Water quality data begin date:	Not Reported
Water quality data end date:	Not Reported	Water quality data count:	Not Reported
Ground water data begin date:	Not Reported	Ground water data end date:	Not Reported
Ground water data count:	Not Reported		

Ground-water levels, Number of Measurements: 0

GEOCHECK® - PHYSICAL SETTING SOURCE MAP FINDINGS

Map ID
Direction
Distance
Elevation

	Database	EDR ID Number
15 **North** **1/2 - 1 Mile** **Higher**	**CA WELLS**	**1320**

Water System Information:

Prime Station Code:	01S/10W-31G09 S	User ID:	MET
FRDS Number:	1910205034	County:	Los Angeles
District Number:	15	Station Type:	WELL/AMBNT/MUN/INTAKE
Water Type:	Well/Groundwater	Well Status:	Active Raw
Source Lat/Long:	340234.0 1175757.0	Precision:	1,000 Feet (10 Seconds)
Source Name:	147-W3		
System Number:	1910205		
System Name:	SUBURBAN WATER SYSTEMS-SAN JOSE		
Organization That Operates System:			
	1211 E. CENTER COURT DRIVE		
	COVINA, CA 91724		
Pop Served:	89591	Connections:	31997
Area Served:	Not Reported		

Sample Collected:	09/13/1999 00:00:00	Findings:	7.26 MG/L
Chemical:	NITRATE (AS NO3)		
Sample Collected:	09/14/1999 00:00:00	Findings:	7.62 MG/L
Chemical:	NITRATE (AS NO3)		
Sample Collected:	09/14/1999 00:00:00	Findings:	1720 UG/L
Chemical:	NITRATE + NITRITE (AS N)		
Sample Collected:	09/16/1999 00:00:00	Findings:	14 PCI/L
Chemical:	RADON 222 COUNTING ERROR		
Sample Collected:	09/16/1999 00:00:00	Findings:	195 PCI/L
Chemical:	RADON 222		
Sample Collected:	10/04/1999 00:00:00	Findings:	.51 UG/L
Chemical:	1,1-DICHLOROETHYLENE		
Sample Collected:	10/04/1999 00:00:00	Findings:	.58 UG/L
Chemical:	TRICHLOROETHYLENE		
Sample Collected:	10/05/1999 00:00:00	Findings:	5.36 MG/L
Chemical:	NITRATE (AS NO3)		
Sample Collected:	10/05/1999 00:00:00	Findings:	1210 UG/L
Chemical:	NITRATE + NITRITE (AS N)		
Sample Collected:	11/01/1999 00:00:00	Findings:	7.62 MG/L
Chemical:	NITRATE (AS NO3)		
Sample Collected:	11/01/1999 00:00:00	Findings:	1720 UG/L
Chemical:	NITRATE + NITRITE (AS N)		
Sample Collected:	11/01/1999 00:00:00	Findings:	.63 UG/L
Chemical:	1,1-DICHLOROETHYLENE		
Sample Collected:	11/01/1999 00:00:00	Findings:	.58 UG/L
Chemical:	TRICHLOROETHYLENE		

GEOCHECK® - PHYSICAL SETTING SOURCE MAP FINDINGS

Sample Collected:	12/01/1999 00:00:00	Findings:	7.2 MG/L
Chemical:	NITRATE (AS NO3)		
Sample Collected:	12/01/1999 00:00:00	Findings:	1630 UG/L
Chemical:	NITRATE + NITRITE (AS N)		
Sample Collected:	01/04/2000 00:00:00	Findings:	1 UG/L
Chemical:	1,1-DICHLOROETHYLENE		
Sample Collected:	01/04/2000 00:00:00	Findings:	7.11 MG/L
Chemical:	NITRATE (AS NO3)		
Sample Collected:	01/04/2000 00:00:00	Findings:	1610 UG/L
Chemical:	NITRATE + NITRITE (AS N)		
Sample Collected:	02/02/2000 00:00:00	Findings:	7.3 MG/L
Chemical:	NITRATE (AS NO3)		
Sample Collected:	02/02/2000 00:00:00	Findings:	1650 UG/L
Chemical:	NITRATE + NITRITE (AS N)		
Sample Collected:	03/01/2000 00:00:00	Findings:	7 MG/L
Chemical:	NITRATE (AS NO3)		
Sample Collected:	03/01/2000 00:00:00	Findings:	1610 UG/L
Chemical:	NITRATE + NITRITE (AS N)		
Sample Collected:	07/13/2005 00:00:00	Findings:	2.9 UG/L
Chemical:	1,1-DICHLOROETHYLENE		
Sample Collected:	07/13/2005 00:00:00	Findings:	2.1 UG/L
Chemical:	TRICHLOROETHYLENE		
Sample Collected:	07/13/2005 00:00:00	Findings:	9.3 MG/L
Chemical:	NITRATE (AS NO3)		
Sample Collected:	08/10/2005 00:00:00	Findings:	2 UG/L
Chemical:	TETRACHLOROETHYLENE		
Sample Collected:	08/10/2005 00:00:00	Findings:	2.3 UG/L
Chemical:	1,1-DICHLOROETHYLENE		
Sample Collected:	08/10/2005 00:00:00	Findings:	2.2 UG/L
Chemical:	TRICHLOROETHYLENE		
Sample Collected:	08/10/2005 00:00:00	Findings:	9.6 MG/L
Chemical:	NITRATE (AS NO3)		
Sample Collected:	09/19/2005 00:00:00	Findings:	.42 MG/L
Chemical:	FLUORIDE (F) (NATURAL-SOURCE)		
Sample Collected:	09/19/2005 00:00:00	Findings:	12 UG/L
Chemical:	CHROMIUM (TOTAL)		
Sample Collected:	09/19/2005 00:00:00	Findings:	51 UG/L
Chemical:	ALUMINUM		
Sample Collected:	09/19/2005 00:00:00	Findings:	1.2 UG/L
Chemical:	TETRACHLOROETHYLENE		
Sample Collected:	09/19/2005 00:00:00	Findings:	1.9 UG/L
Chemical:	1,1-DICHLOROETHYLENE		
Sample Collected:	03/13/2000 00:00:00	Findings:	1 UG/L
Chemical:	1,1-DICHLOROETHYLENE		

Sample Collected:	03/13/2000 00:00:00	Findings:	.57 UG/L
Chemical:	TRICHLOROETHYLENE		
Sample Collected:	04/04/2000 00:00:00	Findings:	7 MG/L
Chemical:	NITRATE (AS NO3)		
Sample Collected:	04/04/2000 00:00:00	Findings:	1670 UG/L
Chemical:	NITRATE + NITRITE (AS N)		
Sample Collected:	05/01/2000 00:00:00	Findings:	.93 UG/L
Chemical:	1,1-DICHLOROETHYLENE		
Sample Collected:	05/01/2000 00:00:00	Findings:	.58 UG/L
Chemical:	TRICHLOROETHYLENE		
Sample Collected:	05/02/2000 00:00:00	Findings:	7.8 MG/L
Chemical:	NITRATE (AS NO3)		
Sample Collected:	05/02/2000 00:00:00	Findings:	1760 UG/L
Chemical:	NITRATE + NITRITE (AS N)		
Sample Collected:	05/11/2000 00:00:00	Findings:	.6 UG/L
Chemical:	1,1-DICHLOROETHYLENE		
Sample Collected:	05/11/2000 00:00:00	Findings:	.6 UG/L
Chemical:	TRICHLOROETHYLENE		
Sample Collected:	06/06/2000 00:00:00	Findings:	7.9 MG/L
Chemical:	NITRATE (AS NO3)		
Sample Collected:	06/06/2000 00:00:00	Findings:	1780 UG/L
Chemical:	NITRATE + NITRITE (AS N)		
Sample Collected:	06/12/2000 00:00:00	Findings:	1 UG/L
Chemical:	TETRACHLOROETHYLENE		
Sample Collected:	06/12/2000 00:00:00	Findings:	1 UG/L
Chemical:	1,1-DICHLOROETHYLENE		
Sample Collected:	06/12/2000 00:00:00	Findings:	1 UG/L
Chemical:	TRICHLOROETHYLENE		
Sample Collected:	07/05/2000 00:00:00	Findings:	8.5 MG/L
Chemical:	NITRATE (AS NO3)		
Sample Collected:	07/05/2000 00:00:00	Findings:	1920 UG/L
Chemical:	NITRATE + NITRITE (AS N)		
Sample Collected:	07/06/2000 00:00:00	Findings:	1 UG/L
Chemical:	1,1-DICHLOROETHYLENE		
Sample Collected:	07/06/2000 00:00:00	Findings:	1 UG/L
Chemical:	TRICHLOROETHYLENE		
Sample Collected:	08/01/2000 00:00:00	Findings:	8.8 MG/L
Chemical:	NITRATE (AS NO3)		
Sample Collected:	08/01/2000 00:00:00	Findings:	1990 UG/L
Chemical:	NITRATE + NITRITE (AS N)		
Sample Collected:	08/04/2000 00:00:00	Findings:	1 UG/L
Chemical:	1,1-DICHLOROETHYLENE		
Sample Collected:	08/04/2000 00:00:00	Findings:	.72 UG/L
Chemical:	TRICHLOROETHYLENE		

GEOCHECK® - PHYSICAL SETTING SOURCE MAP FINDINGS

Sample Collected:	08/22/2000 00:00:00	Findings:	1 PCI/L
Chemical:	GROSS ALPHA COUNTING ERROR		
Sample Collected:	08/22/2000 00:00:00	Findings:	.6 UG/L
Chemical:	TETRACHLOROETHYLENE		
Sample Collected:	08/22/2000 00:00:00	Findings:	.6 UG/L
Chemical:	TRICHLOROETHYLENE		
Sample Collected:	08/22/2000 00:00:00	Findings:	8 MG/L
Chemical:	NITRATE (AS NO3)		
Sample Collected:	09/08/2000 00:00:00	Findings:	510 US
Chemical:	SPECIFIC CONDUCTANCE		
Sample Collected:	09/19/2005 00:00:00	Findings:	1.7 UG/L
Chemical:	TRICHLOROETHYLENE		
Sample Collected:	09/19/2005 00:00:00	Findings:	8.8 MG/L
Chemical:	NITRATE (AS NO3)		
Sample Collected:	11/07/2005 00:00:00	Findings:	1.7 UG/L
Chemical:	TETRACHLOROETHYLENE		
Sample Collected:	11/07/2005 00:00:00	Findings:	1.9 UG/L
Chemical:	1,1-DICHLOROETHYLENE		
Sample Collected:	11/07/2005 00:00:00	Findings:	2.1 UG/L
Chemical:	TRICHLOROETHYLENE		
Sample Collected:	11/07/2005 00:00:00	Findings:	9.1 MG/L
Chemical:	NITRATE (AS NO3)		
Sample Collected:	12/05/2005 00:00:00	Findings:	1.2 UG/L
Chemical:	TETRACHLOROETHYLENE		
Sample Collected:	09/08/2000 00:00:00	Findings:	7.54
Chemical:	PH, LABORATORY		
Sample Collected:	09/08/2000 00:00:00	Findings:	170 MG/L
Chemical:	ALKALINITY (TOTAL) AS CACO3		
Sample Collected:	09/08/2000 00:00:00	Findings:	210 MG/L
Chemical:	BICARBONATE ALKALINITY		
Sample Collected:	09/08/2000 00:00:00	Findings:	160 MG/L
Chemical:	HARDNESS (TOTAL) AS CACO3		
Sample Collected:	09/08/2000 00:00:00	Findings:	47 MG/L
Chemical:	CALCIUM		
Sample Collected:	09/08/2000 00:00:00	Findings:	12 MG/L
Chemical:	MAGNESIUM		
Sample Collected:	09/08/2000 00:00:00	Findings:	42 MG/L
Chemical:	SODIUM		
Sample Collected:	09/08/2000 00:00:00	Findings:	2.6 MG/L
Chemical:	POTASSIUM		
Sample Collected:	09/08/2000 00:00:00	Findings:	19 MG/L
Chemical:	CHLORIDE		
Sample Collected:	09/08/2000 00:00:00	Findings:	.42 MG/L
Chemical:	FLUORIDE (F) (NATURAL-SOURCE)		

GEOCHECK® - PHYSICAL SETTING SOURCE MAP FINDINGS

Sample Collected:	09/08/2000 00:00:00	Findings:	14 UG/L
Chemical:	CHROMIUM (TOTAL)		
Sample Collected:	09/08/2000 00:00:00	Findings:	330 MG/L
Chemical:	TOTAL DISSOLVED SOLIDS		
Sample Collected:	09/08/2000 00:00:00	Findings:	.002
Chemical:	LANGELIER INDEX @ 60 C		
Sample Collected:	09/08/2000 00:00:00	Findings:	8.6 MG/L
Chemical:	NITRATE (AS NO3)		
Sample Collected:	09/11/2000 00:00:00	Findings:	.64 UG/L
Chemical:	TETRACHLOROETHYLENE		
Sample Collected:	09/11/2000 00:00:00	Findings:	1.7 UG/L
Chemical:	1,1-DICHLOROETHYLENE		
Sample Collected:	09/11/2000 00:00:00	Findings:	.81 UG/L
Chemical:	TRICHLOROETHYLENE		
Sample Collected:	09/12/2000 00:00:00	Findings:	8 MG/L
Chemical:	NITRATE (AS NO3)		
Sample Collected:	09/12/2000 00:00:00	Findings:	1900 UG/L
Chemical:	NITRATE + NITRITE (AS N)		
Sample Collected:	10/03/2000 00:00:00	Findings:	8 MG/L
Chemical:	NITRATE (AS NO3)		
Sample Collected:	10/03/2000 00:00:00	Findings:	1810 UG/L
Chemical:	NITRATE + NITRITE (AS N)		
Sample Collected:	11/01/2000 00:00:00	Findings:	7.72 MG/L
Chemical:	NITRATE (AS NO3)		
Sample Collected:	11/01/2000 00:00:00	Findings:	1740 UG/L
Chemical:	NITRATE + NITRITE (AS N)		
Sample Collected:	11/27/2000 00:00:00	Findings:	1.4 UG/L
Chemical:	1,1-DICHLOROETHYLENE		
Sample Collected:	11/27/2000 00:00:00	Findings:	1.2 UG/L
Chemical:	TRICHLOROETHYLENE		
Sample Collected:	11/29/2000 00:00:00	Findings:	1.12 PCI/L
Chemical:	GROSS ALPHA COUNTING ERROR		
Sample Collected:	11/29/2000 00:00:00	Findings:	.8 UG/L
Chemical:	TRICHLOROETHYLENE		
Sample Collected:	11/29/2000 00:00:00	Findings:	12 UG/L
Chemical:	CHROMIUM, HEXAVALENT		
Sample Collected:	12/05/2000 00:00:00	Findings:	7.37 MG/L
Chemical:	NITRATE (AS NO3)		
Sample Collected:	12/05/2000 00:00:00	Findings:	1660 UG/L
Chemical:	NITRATE + NITRITE (AS N)		
Sample Collected:	12/11/2000 00:00:00	Findings:	.83 UG/L
Chemical:	TETRACHLOROETHYLENE		
Sample Collected:	12/11/2000 00:00:00	Findings:	1 UG/L
Chemical:	1,1-DICHLOROETHYLENE		

GEOCHECK® - PHYSICAL SETTING SOURCE MAP FINDINGS

Sample Collected:	12/11/2000 00:00:00	Findings:	1.2 UG/L
Chemical:	TRICHLOROETHYLENE		
Sample Collected:	01/02/2001 00:00:00	Findings:	7.9 MG/L
Chemical:	NITRATE (AS NO3)		
Sample Collected:	01/02/2001 00:00:00	Findings:	1800 UG/L
Chemical:	NITRATE + NITRITE (AS N)		
Sample Collected:	01/08/2001 00:00:00	Findings:	1.6 UG/L
Chemical:	1,1-DICHLOROETHYLENE		
Sample Collected:	01/08/2001 00:00:00	Findings:	.98 UG/L
Chemical:	TRICHLOROETHYLENE		
Sample Collected:	02/05/2001 00:00:00	Findings:	1.5 UG/L
Chemical:	1,1-DICHLOROETHYLENE		
Sample Collected:	02/05/2001 00:00:00	Findings:	1.2 UG/L
Chemical:	TRICHLOROETHYLENE		
Sample Collected:	02/06/2001 00:00:00	Findings:	7.3 MG/L
Chemical:	NITRATE (AS NO3)		
Sample Collected:	02/06/2001 00:00:00	Findings:	1600 UG/L
Chemical:	NITRATE + NITRITE (AS N)		
Sample Collected:	03/02/2001 00:00:00	Findings:	.83 UG/L
Chemical:	TETRACHLOROETHYLENE		
Sample Collected:	03/02/2001 00:00:00	Findings:	1.5 UG/L
Chemical:	1,1-DICHLOROETHYLENE		
Sample Collected:	03/02/2001 00:00:00	Findings:	1.1 UG/L
Chemical:	TRICHLOROETHYLENE		
Sample Collected:	03/05/2001 00:00:00	Findings:	7.7 MG/L
Chemical:	NITRATE (AS NO3)		
Sample Collected:	12/05/2005 00:00:00	Findings:	1.1 UG/L
Chemical:	TRICHLOROETHYLENE		
Sample Collected:	12/05/2005 00:00:00	Findings:	9.1 MG/L
Chemical:	NITRATE (AS NO3)		
Sample Collected:	12/14/2005 00:00:00	Findings:	.9 UG/L
Chemical:	TETRACHLOROETHYLENE		
Sample Collected:	12/14/2005 00:00:00	Findings:	1.5 UG/L
Chemical:	1,1-DICHLOROETHYLENE		
Sample Collected:	12/14/2005 00:00:00	Findings:	1.7 UG/L
Chemical:	TRICHLOROETHYLENE		
Sample Collected:	01/05/2006 00:00:00	Findings:	1.6 UG/L
Chemical:	TETRACHLOROETHYLENE		
Sample Collected:	01/05/2006 00:00:00	Findings:	1.6 UG/L
Chemical:	1,1-DICHLOROETHYLENE		
Sample Collected:	01/05/2006 00:00:00	Findings:	2.1 UG/L
Chemical:	TRICHLOROETHYLENE		
Sample Collected:	01/05/2006 00:00:00	Findings:	9 MG/L
Chemical:	NITRATE (AS NO3)		

GEOCHECK® - PHYSICAL SETTING SOURCE MAP FINDINGS

Sample Collected:	02/08/2006 00:00:00	Findings:	1.9 UG/L
Chemical:	TETRACHLOROETHYLENE		
Sample Collected:	02/08/2006 00:00:00	Findings:	2.3 UG/L
Chemical:	1,1-DICHLOROETHYLENE		
Sample Collected:	02/08/2006 00:00:00	Findings:	2.3 UG/L
Chemical:	TRICHLOROETHYLENE		
Sample Collected:	02/08/2006 00:00:00	Findings:	9.2 MG/L
Chemical:	NITRATE (AS NO3)		
Sample Collected:	03/13/2006 00:00:00	Findings:	1 UG/L
Chemical:	TETRACHLOROETHYLENE		
Sample Collected:	03/13/2006 00:00:00	Findings:	1.4 UG/L
Chemical:	1,1-DICHLOROETHYLENE		
Sample Collected:	03/13/2006 00:00:00	Findings:	1.3 UG/L
Chemical:	TRICHLOROETHYLENE		
Sample Collected:	03/05/2001 00:00:00	Findings:	1700 UG/L
Chemical:	NITRATE + NITRITE (AS N)		
Sample Collected:	04/03/2001 00:00:00	Findings:	8.4 MG/L
Chemical:	NITRATE (AS NO3)		
Sample Collected:	04/03/2001 00:00:00	Findings:	1900 UG/L
Chemical:	NITRATE + NITRITE (AS N)		
Sample Collected:	04/12/2001 00:00:00	Findings:	3 UG/L
Chemical:	1,1-DICHLOROETHYLENE		
Sample Collected:	04/12/2001 00:00:00	Findings:	2 UG/L
Chemical:	TRICHLOROETHYLENE		
Sample Collected:	05/01/2001 00:00:00	Findings:	8.6 MG/L
Chemical:	NITRATE (AS NO3)		
Sample Collected:	05/01/2001 00:00:00	Findings:	1900 UG/L
Chemical:	NITRATE + NITRITE (AS N)		
Sample Collected:	05/02/2001 00:00:00	Findings:	2.7 UG/L
Chemical:	1,1-DICHLOROETHYLENE		
Sample Collected:	05/02/2001 00:00:00	Findings:	1.9 UG/L
Chemical:	TRICHLOROETHYLENE		
Sample Collected:	06/04/2001 00:00:00	Findings:	.94 UG/L
Chemical:	TETRACHLOROETHYLENE		
Sample Collected:	06/04/2001 00:00:00	Findings:	1.9 UG/L
Chemical:	1,1-DICHLOROETHYLENE		
Sample Collected:	06/04/2001 00:00:00	Findings:	1.3 UG/L
Chemical:	TRICHLOROETHYLENE		
Sample Collected:	06/06/2001 00:00:00	Findings:	8.3 MG/L
Chemical:	NITRATE (AS NO3)		
Sample Collected:	06/06/2001 00:00:00	Findings:	1900 UG/L
Chemical:	NITRATE + NITRITE (AS N)		
Sample Collected:	06/12/2001 00:00:00	Findings:	.72 PCI/L
Chemical:	GROSS ALPHA COUNTING ERROR		

GEOCHECK® - PHYSICAL SETTING SOURCE MAP FINDINGS

Sample Collected:	06/12/2001 00:00:00	Findings:	.9 UG/L
Chemical:	TETRACHLOROETHYLENE		
Sample Collected:	06/12/2001 00:00:00	Findings:	1.9 UG/L
Chemical:	1,1-DICHLOROETHYLENE		
Sample Collected:	06/12/2001 00:00:00	Findings:	1.2 UG/L
Chemical:	TRICHLOROETHYLENE		
Sample Collected:	06/12/2001 00:00:00	Findings:	12.3 UG/L
Chemical:	CHROMIUM, HEXAVALENT		
Sample Collected:	07/03/2001 00:00:00	Findings:	9.1 MG/L
Chemical:	NITRATE (AS NO3)		
Sample Collected:	07/03/2001 00:00:00	Findings:	2100 UG/L
Chemical:	NITRATE + NITRITE (AS N)		
Sample Collected:	08/01/2001 00:00:00	Findings:	9.6 MG/L
Chemical:	NITRATE (AS NO3)		
Sample Collected:	08/01/2001 00:00:00	Findings:	2200 UG/L
Chemical:	NITRATE + NITRITE (AS N)		
Sample Collected:	08/06/2001 00:00:00	Findings:	1.3 UG/L
Chemical:	TETRACHLOROETHYLENE		
Sample Collected:	08/06/2001 00:00:00	Findings:	2.7 UG/L
Chemical:	1,1-DICHLOROETHYLENE		
Sample Collected:	08/06/2001 00:00:00	Findings:	2 UG/L
Chemical:	TRICHLOROETHYLENE		
Sample Collected:	08/06/2001 00:00:00	Findings:	8.1 MG/L
Chemical:	NITRATE (AS NO3)		
Sample Collected:	09/04/2001 00:00:00	Findings:	10 MG/L
Chemical:	NITRATE (AS NO3)		
Sample Collected:	09/04/2001 00:00:00	Findings:	2300 UG/L
Chemical:	NITRATE + NITRITE (AS N)		
Sample Collected:	09/05/2001 00:00:00	Findings:	1.2 UG/L
Chemical:	TETRACHLOROETHYLENE		
Sample Collected:	03/13/2006 00:00:00	Findings:	5.7 MG/L
Chemical:	NITRATE (AS NO3)		
Sample Collected:	04/11/2006 00:00:00	Findings:	9.2 MG/L
Chemical:	NITRATE (AS NO3)		
Sample Collected:	09/05/2001 00:00:00	Findings:	.81 UG/L
Chemical:	1,1-DICHLOROETHYLENE		
Sample Collected:	09/05/2001 00:00:00	Findings:	2.1 UG/L
Chemical:	TRICHLOROETHYLENE		
Sample Collected:	10/02/2001 00:00:00	Findings:	9.5 MG/L
Chemical:	NITRATE (AS NO3)		
Sample Collected:	10/02/2001 00:00:00	Findings:	2100 UG/L
Chemical:	NITRATE + NITRITE (AS N)		
Sample Collected:	10/04/2001 00:00:00	Findings:	3.9 UG/L
Chemical:	1,1-DICHLOROETHYLENE		

GEOCHECK® - PHYSICAL SETTING SOURCE MAP FINDINGS

Sample Collected:	10/04/2001 00:00:00	Findings:	2.8 UG/L
Chemical:	TRICHLOROETHYLENE		
Sample Collected:	11/05/2001 00:00:00	Findings:	3.3 UG/L
Chemical:	1,1-DICHLOROETHYLENE		
Sample Collected:	11/05/2001 00:00:00	Findings:	2.6 UG/L
Chemical:	TRICHLOROETHYLENE		
Sample Collected:	11/06/2001 00:00:00	Findings:	11 MG/L
Chemical:	NITRATE (AS NO3)		
Sample Collected:	11/06/2001 00:00:00	Findings:	2500 UG/L
Chemical:	NITRATE + NITRITE (AS N)		
Sample Collected:	11/20/2001 00:00:00	Findings:	1.7 UG/L
Chemical:	TETRACHLOROETHYLENE		
Sample Collected:	11/20/2001 00:00:00	Findings:	4.1 UG/L
Chemical:	1,1-DICHLOROETHYLENE		
Sample Collected:	11/20/2001 00:00:00	Findings:	2.5 UG/L
Chemical:	TRICHLOROETHYLENE		
Sample Collected:	11/27/2001 00:00:00	Findings:	18 PCI/L
Chemical:	RADON 222 COUNTING ERROR		
Sample Collected:	11/27/2001 00:00:00	Findings:	225 PCI/L
Chemical:	RADON 222		
Sample Collected:	12/03/2001 00:00:00	Findings:	1.6 UG/L
Chemical:	TETRACHLOROETHYLENE		
Sample Collected:	12/03/2001 00:00:00	Findings:	4.1 UG/L
Chemical:	1,1-DICHLOROETHYLENE		
Sample Collected:	12/03/2001 00:00:00	Findings:	2.8 UG/L
Chemical:	TRICHLOROETHYLENE		
Sample Collected:	12/04/2001 00:00:00	Findings:	10 MG/L
Chemical:	NITRATE (AS NO3)		
Sample Collected:	12/04/2001 00:00:00	Findings:	2300 UG/L
Chemical:	NITRATE + NITRITE (AS N)		
Sample Collected:	01/02/2002 00:00:00	Findings:	9.7 MG/L
Chemical:	NITRATE (AS NO3)		
Sample Collected:	01/02/2002 00:00:00	Findings:	2200 UG/L
Chemical:	NITRATE + NITRITE (AS N)		
Sample Collected:	01/04/2002 00:00:00	Findings:	1.9 UG/L
Chemical:	TETRACHLOROETHYLENE		
Sample Collected:	01/04/2002 00:00:00	Findings:	4.3 UG/L
Chemical:	1,1-DICHLOROETHYLENE		
Sample Collected:	01/04/2002 00:00:00	Findings:	3.1 UG/L
Chemical:	TRICHLOROETHYLENE		
Sample Collected:	01/16/2002 00:00:00	Findings:	1.9 UG/L
Chemical:	TETRACHLOROETHYLENE		
Sample Collected:	01/16/2002 00:00:00	Findings:	4.6 UG/L
Chemical:	1,1-DICHLOROETHYLENE		

Sample Collected:	01/16/2002 00:00:00	Findings:	2.9 UG/L
Chemical:	TRICHLOROETHYLENE		
Sample Collected:	01/21/2002 00:00:00	Findings:	2 UG/L
Chemical:	TETRACHLOROETHYLENE		
Sample Collected:	01/21/2002 00:00:00	Findings:	4.8 UG/L
Chemical:	1,1-DICHLOROETHYLENE		
Sample Collected:	01/21/2002 00:00:00	Findings:	3 UG/L
Chemical:	TRICHLOROETHYLENE		
Sample Collected:	01/28/2002 00:00:00	Findings:	1.7 UG/L
Chemical:	TETRACHLOROETHYLENE		
Sample Collected:	01/28/2002 00:00:00	Findings:	3.5 UG/L
Chemical:	1,1-DICHLOROETHYLENE		
Sample Collected:	01/28/2002 00:00:00	Findings:	2.6 UG/L
Chemical:	TRICHLOROETHYLENE		
Sample Collected:	02/04/2002 00:00:00	Findings:	2 UG/L
Chemical:	TETRACHLOROETHYLENE		
Sample Collected:	02/04/2002 00:00:00	Findings:	4.2 UG/L
Chemical:	1,1-DICHLOROETHYLENE		
Sample Collected:	02/04/2002 00:00:00	Findings:	2.9 UG/L
Chemical:	TRICHLOROETHYLENE		
Sample Collected:	02/05/2002 00:00:00	Findings:	9.9 MG/L
Chemical:	NITRATE (AS NO3)		
Sample Collected:	02/05/2002 00:00:00	Findings:	2200 UG/L
Chemical:	NITRATE + NITRITE (AS N)		
Sample Collected:	02/11/2002 00:00:00	Findings:	1.9 UG/L
Chemical:	TETRACHLOROETHYLENE		
Sample Collected:	02/11/2002 00:00:00	Findings:	2.1 UG/L
Chemical:	1,1-DICHLOROETHYLENE		
Sample Collected:	02/11/2002 00:00:00	Findings:	2.9 UG/L
Chemical:	TRICHLOROETHYLENE		
Sample Collected:	02/20/2002 00:00:00	Findings:	2 UG/L
Chemical:	TETRACHLOROETHYLENE		
Sample Collected:	02/20/2002 00:00:00	Findings:	4 UG/L
Chemical:	1,1-DICHLOROETHYLENE		
Sample Collected:	02/20/2002 00:00:00	Findings:	3 UG/L
Chemical:	TRICHLOROETHYLENE		
Sample Collected:	02/25/2002 00:00:00	Findings:	1.4 UG/L
Chemical:	TETRACHLOROETHYLENE		
Sample Collected:	02/25/2002 00:00:00	Findings:	2.6 UG/L
Chemical:	1,1-DICHLOROETHYLENE		
Sample Collected:	02/25/2002 00:00:00	Findings:	2.3 UG/L
Chemical:	TRICHLOROETHYLENE		
Sample Collected:	02/25/2002 00:00:00	Findings:	1.9 UG/L
Chemical:	TETRACHLOROETHYLENE		

GEOCHECK® - PHYSICAL SETTING SOURCE MAP FINDINGS

Sample Collected:	02/25/2002 00:00:00	Findings:	4.1 UG/L
Chemical:	1,1-DICHLOROETHYLENE		
Sample Collected:	02/25/2002 00:00:00	Findings:	2.8 UG/L
Chemical:	TRICHLOROETHYLENE		
Sample Collected:	03/04/2002 00:00:00	Findings:	1.8 UG/L
Chemical:	TETRACHLOROETHYLENE		
Sample Collected:	03/04/2002 00:00:00	Findings:	4.4 UG/L
Chemical:	1,1-DICHLOROETHYLENE		
Sample Collected:	03/04/2002 00:00:00	Findings:	2.8 UG/L
Chemical:	TRICHLOROETHYLENE		
Sample Collected:	03/05/2002 00:00:00	Findings:	11 MG/L
Chemical:	NITRATE (AS NO3)		
Sample Collected:	03/05/2002 00:00:00	Findings:	2500 UG/L
Chemical:	NITRATE + NITRITE (AS N)		
Sample Collected:	03/14/2002 00:00:00	Findings:	2.1 UG/L
Chemical:	TETRACHLOROETHYLENE		
Sample Collected:	03/14/2002 00:00:00	Findings:	4.3 UG/L
Chemical:	1,1-DICHLOROETHYLENE		
Sample Collected:	03/14/2002 00:00:00	Findings:	2.7 UG/L
Chemical:	TRICHLOROETHYLENE		
Sample Collected:	03/18/2002 00:00:00	Findings:	1.7 UG/L
Chemical:	TETRACHLOROETHYLENE		
Sample Collected:	03/18/2002 00:00:00	Findings:	4 UG/L
Chemical:	1,1-DICHLOROETHYLENE		
Sample Collected:	03/18/2002 00:00:00	Findings:	2.4 UG/L
Chemical:	TRICHLOROETHYLENE		
Sample Collected:	03/25/2002 00:00:00	Findings:	1.8 UG/L
Chemical:	TETRACHLOROETHYLENE		
Sample Collected:	03/25/2002 00:00:00	Findings:	3.8 UG/L
Chemical:	1,1-DICHLOROETHYLENE		
Sample Collected:	03/25/2002 00:00:00	Findings:	2.8 UG/L
Chemical:	TRICHLOROETHYLENE		
Sample Collected:	04/01/2002 00:00:00	Findings:	1.8 UG/L
Chemical:	TETRACHLOROETHYLENE		
Sample Collected:	04/01/2002 00:00:00	Findings:	2.7 UG/L
Chemical:	1,1-DICHLOROETHYLENE		
Sample Collected:	04/01/2002 00:00:00	Findings:	2.7 UG/L
Chemical:	TRICHLOROETHYLENE		
Sample Collected:	04/02/2002 00:00:00	Findings:	10 MG/L
Chemical:	NITRATE (AS NO3)		
Sample Collected:	04/02/2002 00:00:00	Findings:	2300 UG/L
Chemical:	NITRATE + NITRITE (AS N)		
Sample Collected:	04/08/2002 00:00:00	Findings:	1.7 UG/L
Chemical:	TETRACHLOROETHYLENE		

GEOCHECK® - PHYSICAL SETTING SOURCE MAP FINDINGS

Sample Collected:	04/08/2002 00:00:00	Findings:	5.2 UG/L
Chemical:	1,1-DICHLOROETHYLENE		
Sample Collected:	04/08/2002 00:00:00	Findings:	2.7 UG/L
Chemical:	TRICHLOROETHYLENE		
Sample Collected:	04/16/2002 00:00:00	Findings:	1.5 UG/L
Chemical:	TETRACHLOROETHYLENE		
Sample Collected:	04/16/2002 00:00:00	Findings:	4 UG/L
Chemical:	1,1-DICHLOROETHYLENE		
Sample Collected:	04/16/2002 00:00:00	Findings:	2.4 UG/L
Chemical:	TRICHLOROETHYLENE		
Sample Collected:	04/22/2002 00:00:00	Findings:	1.6 UG/L
Chemical:	TETRACHLOROETHYLENE		
Sample Collected:	04/22/2002 00:00:00	Findings:	4.6 UG/L
Chemical:	1,1-DICHLOROETHYLENE		
Sample Collected:	04/22/2002 00:00:00	Findings:	2.5 UG/L
Chemical:	TRICHLOROETHYLENE		
Sample Collected:	04/29/2002 00:00:00	Findings:	2 UG/L
Chemical:	TETRACHLOROETHYLENE		
Sample Collected:	04/29/2002 00:00:00	Findings:	4.3 UG/L
Chemical:	1,1-DICHLOROETHYLENE		
Sample Collected:	04/29/2002 00:00:00	Findings:	2.5 UG/L
Chemical:	TRICHLOROETHYLENE		
Sample Collected:	05/01/2002 00:00:00	Findings:	9.3 MG/L
Chemical:	NITRATE (AS NO3)		
Sample Collected:	05/01/2002 00:00:00	Findings:	2100 UG/L
Chemical:	NITRATE + NITRITE (AS N)		
Sample Collected:	05/03/2002 00:00:00	Findings:	1.7 UG/L
Chemical:	TETRACHLOROETHYLENE		
Sample Collected:	05/03/2002 00:00:00	Findings:	4.2 UG/L
Chemical:	1,1-DICHLOROETHYLENE		
Sample Collected:	05/03/2002 00:00:00	Findings:	2.4 UG/L
Chemical:	TRICHLOROETHYLENE		
Sample Collected:	05/08/2002 00:00:00	Findings:	1.6 UG/L
Chemical:	TETRACHLOROETHYLENE		
Sample Collected:	05/08/2002 00:00:00	Findings:	3.8 UG/L
Chemical:	1,1-DICHLOROETHYLENE		
Sample Collected:	05/08/2002 00:00:00	Findings:	2.4 UG/L
Chemical:	TRICHLOROETHYLENE		
Sample Collected:	05/13/2002 00:00:00	Findings:	1.6 UG/L
Chemical:	TETRACHLOROETHYLENE		
Sample Collected:	05/13/2002 00:00:00	Findings:	3.2 UG/L
Chemical:	1,1-DICHLOROETHYLENE		
Sample Collected:	05/13/2002 00:00:00	Findings:	2.2 UG/L
Chemical:	TRICHLOROETHYLENE		

Sample Collected:	05/20/2002 00:00:00	Findings:	1.4 UG/L
Chemical:	TETRACHLOROETHYLENE		
Sample Collected:	05/20/2002 00:00:00	Findings:	3.6 UG/L
Chemical:	1,1-DICHLOROETHYLENE		
Sample Collected:	05/20/2002 00:00:00	Findings:	2.3 UG/L
Chemical:	TRICHLOROETHYLENE		
Sample Collected:	05/21/2002 00:00:00	Findings:	11 UG/L
Chemical:	VANADIUM		
Sample Collected:	05/21/2002 00:00:00	Findings:	1.5 UG/L
Chemical:	TETRACHLOROETHYLENE		
Sample Collected:	05/21/2002 00:00:00	Findings:	5 UG/L
Chemical:	1,1-DICHLOROETHYLENE		
Sample Collected:	05/21/2002 00:00:00	Findings:	2.3 UG/L
Chemical:	TRICHLOROETHYLENE		
Sample Collected:	05/28/2002 00:00:00	Findings:	1.7 UG/L
Chemical:	TETRACHLOROETHYLENE		
Sample Collected:	05/28/2002 00:00:00	Findings:	4.8 UG/L
Chemical:	1,1-DICHLOROETHYLENE		
Sample Collected:	05/28/2002 00:00:00	Findings:	2.4 UG/L
Chemical:	TRICHLOROETHYLENE		
Sample Collected:	06/04/2002 00:00:00	Findings:	9.8 MG/L
Chemical:	NITRATE (AS NO3)		
Sample Collected:	06/04/2002 00:00:00	Findings:	2200 UG/L
Chemical:	NITRATE + NITRITE (AS N)		
Sample Collected:	06/04/2002 00:00:00	Findings:	1.7 UG/L
Chemical:	TETRACHLOROETHYLENE		
Sample Collected:	06/04/2002 00:00:00	Findings:	4.2 UG/L
Chemical:	1,1-DICHLOROETHYLENE		
Sample Collected:	06/04/2002 00:00:00	Findings:	2.9 UG/L
Chemical:	TRICHLOROETHYLENE		
Sample Collected:	06/10/2002 00:00:00	Findings:	1.7 UG/L
Chemical:	TETRACHLOROETHYLENE		
Sample Collected:	06/10/2002 00:00:00	Findings:	3.9 UG/L
Chemical:	1,1-DICHLOROETHYLENE		
Sample Collected:	06/10/2002 00:00:00	Findings:	2.8 UG/L
Chemical:	TRICHLOROETHYLENE		
Sample Collected:	06/17/2002 00:00:00	Findings:	1.6 UG/L
Chemical:	TETRACHLOROETHYLENE		
Sample Collected:	06/17/2002 00:00:00	Findings:	4.2 UG/L
Chemical:	1,1-DICHLOROETHYLENE		
Sample Collected:	06/17/2002 00:00:00	Findings:	2.7 UG/L
Chemical:	TRICHLOROETHYLENE		
Sample Collected:	06/24/2002 00:00:00	Findings:	1.4 UG/L
Chemical:	TETRACHLOROETHYLENE		

GEOCHECK® - PHYSICAL SETTING SOURCE MAP FINDINGS

Sample Collected:	06/24/2002 00:00:00	Findings:	3.3 UG/L
Chemical:	1,1-DICHLOROETHYLENE		
Sample Collected:	06/24/2002 00:00:00	Findings:	2.3 UG/L
Chemical:	TRICHLOROETHYLENE		
Sample Collected:	07/01/2002 00:00:00	Findings:	1.6 UG/L
Chemical:	TETRACHLOROETHYLENE		
Sample Collected:	07/01/2002 00:00:00	Findings:	4.3 UG/L
Chemical:	1,1-DICHLOROETHYLENE		
Sample Collected:	07/01/2002 00:00:00	Findings:	2.6 UG/L
Chemical:	TRICHLOROETHYLENE		
Sample Collected:	07/02/2002 00:00:00	Findings:	10 MG/L
Chemical:	NITRATE (AS NO3)		
Sample Collected:	07/02/2002 00:00:00	Findings:	2300 UG/L
Chemical:	NITRATE + NITRITE (AS N)		
Sample Collected:	07/10/2002 00:00:00	Findings:	1.4 UG/L
Chemical:	TETRACHLOROETHYLENE		
Sample Collected:	07/10/2002 00:00:00	Findings:	3.3 UG/L
Chemical:	1,1-DICHLOROETHYLENE		
Sample Collected:	07/10/2002 00:00:00	Findings:	2.5 UG/L
Chemical:	TRICHLOROETHYLENE		
Sample Collected:	07/17/2002 00:00:00	Findings:	1.5 UG/L
Chemical:	TETRACHLOROETHYLENE		
Sample Collected:	07/17/2002 00:00:00	Findings:	2.8 UG/L
Chemical:	1,1-DICHLOROETHYLENE		
Sample Collected:	07/17/2002 00:00:00	Findings:	2.2 UG/L
Chemical:	TRICHLOROETHYLENE		
Sample Collected:	07/23/2002 00:00:00	Findings:	1.9 UG/L
Chemical:	TETRACHLOROETHYLENE		
Sample Collected:	07/23/2002 00:00:00	Findings:	3.2 UG/L
Chemical:	1,1-DICHLOROETHYLENE		
Sample Collected:	07/23/2002 00:00:00	Findings:	2.6 UG/L
Chemical:	TRICHLOROETHYLENE		
Sample Collected:	07/30/2002 00:00:00	Findings:	1.6 UG/L
Chemical:	TETRACHLOROETHYLENE		
Sample Collected:	07/30/2002 00:00:00	Findings:	3.1 UG/L
Chemical:	1,1-DICHLOROETHYLENE		
Sample Collected:	07/30/2002 00:00:00	Findings:	2.3 UG/L
Chemical:	TRICHLOROETHYLENE		
Sample Collected:	08/05/2002 00:00:00	Findings:	1.8 UG/L
Chemical:	TETRACHLOROETHYLENE		
Sample Collected:	08/05/2002 00:00:00	Findings:	3.9 UG/L
Chemical:	1,1-DICHLOROETHYLENE		
Sample Collected:	08/05/2002 00:00:00	Findings:	2.7 UG/L
Chemical:	TRICHLOROETHYLENE		

GEOCHECK® - PHYSICAL SETTING SOURCE MAP FINDINGS

Sample Collected:	08/07/2002 00:00:00	Findings:	10 MG/L
Chemical:	NITRATE (AS NO3)		
Sample Collected:	08/07/2002 00:00:00	Findings:	2300 UG/L
Chemical:	NITRATE + NITRITE (AS N)		
Sample Collected:	08/09/2002 00:00:00	Findings:	.39 MG/L
Chemical:	FLUORIDE (F) (NATURAL-SOURCE)		
Sample Collected:	08/09/2002 00:00:00	Findings:	12 UG/L
Chemical:	CHROMIUM (TOTAL)		
Sample Collected:	08/09/2002 00:00:00	Findings:	1.9 UG/L
Chemical:	TETRACHLOROETHYLENE		
Sample Collected:	08/09/2002 00:00:00	Findings:	4.3 UG/L
Chemical:	1,1-DICHLOROETHYLENE		
Sample Collected:	08/09/2002 00:00:00	Findings:	2.8 UG/L
Chemical:	TRICHLOROETHYLENE		
Sample Collected:	08/09/2002 00:00:00	Findings:	10 MG/L
Chemical:	NITRATE (AS NO3)		
Sample Collected:	08/13/2002 00:00:00	Findings:	1.7 UG/L
Chemical:	TETRACHLOROETHYLENE		
Sample Collected:	08/13/2002 00:00:00	Findings:	2.6 UG/L
Chemical:	1,1-DICHLOROETHYLENE		
Sample Collected:	08/13/2002 00:00:00	Findings:	2.8 UG/L
Chemical:	TRICHLOROETHYLENE		
Sample Collected:	08/23/2002 00:00:00	Findings:	1.8 UG/L
Chemical:	TETRACHLOROETHYLENE		
Sample Collected:	08/23/2002 00:00:00	Findings:	4.2 UG/L
Chemical:	1,1-DICHLOROETHYLENE		
Sample Collected:	08/23/2002 00:00:00	Findings:	3.1 UG/L
Chemical:	TRICHLOROETHYLENE		
Sample Collected:	09/12/2002 00:00:00	Findings:	1.5 UG/L
Chemical:	TETRACHLOROETHYLENE		
Sample Collected:	09/12/2002 00:00:00	Findings:	2.9 UG/L
Chemical:	1,1-DICHLOROETHYLENE		
Sample Collected:	09/12/2002 00:00:00	Findings:	2.7 UG/L
Chemical:	TRICHLOROETHYLENE		
Sample Collected:	09/12/2002 00:00:00	Findings:	9.5 MG/L
Chemical:	NITRATE (AS NO3)		
Sample Collected:	09/17/2002 00:00:00	Findings:	2.2 UG/L
Chemical:	TETRACHLOROETHYLENE		
Sample Collected:	09/17/2002 00:00:00	Findings:	2.5 UG/L
Chemical:	1,1-DICHLOROETHYLENE		
Sample Collected:	09/17/2002 00:00:00	Findings:	2.8 UG/L
Chemical:	TRICHLOROETHYLENE		
Sample Collected:	09/26/2002 00:00:00	Findings:	1.4 UG/L
Chemical:	TETRACHLOROETHYLENE		

Sample Collected:	09/26/2002 00:00:00	Findings:	2.9 UG/L
Chemical:	1,1-DICHLOROETHYLENE		
Sample Collected:	09/26/2002 00:00:00	Findings:	2.1 UG/L
Chemical:	TRICHLOROETHYLENE		
Sample Collected:	10/21/2002 00:00:00	Findings:	10 UG/L
Chemical:	VANADIUM		
Sample Collected:	10/21/2002 00:00:00	Findings:	2.1 UG/L
Chemical:	TETRACHLOROETHYLENE		
Sample Collected:	10/21/2002 00:00:00	Findings:	4.7 UG/L
Chemical:	1,1-DICHLOROETHYLENE		
Sample Collected:	10/21/2002 00:00:00	Findings:	2.9 UG/L
Chemical:	TRICHLOROETHYLENE		
Sample Collected:	10/31/2002 00:00:00	Findings:	20.6 C
Chemical:	SOURCE TEMPERATURE C		
Sample Collected:	10/31/2002 00:00:00	Findings:	12 UG/L
Chemical:	CHROMIUM, HEXAVALENT		
Sample Collected:	10/31/2002 00:00:00	Findings:	12 UG/L
Chemical:	CHROMIUM (TOTAL)		
Sample Collected:	10/31/2002 00:00:00	Findings:	1.3 UG/L
Chemical:	TETRACHLOROETHYLENE		
Sample Collected:	10/31/2002 00:00:00	Findings:	2.6 UG/L
Chemical:	1,1-DICHLOROETHYLENE		
Sample Collected:	10/31/2002 00:00:00	Findings:	2.1 UG/L
Chemical:	TRICHLOROETHYLENE		
Sample Collected:	10/31/2002 00:00:00	Findings:	9.3 MG/L
Chemical:	NITRATE (AS NO3)		
Sample Collected:	11/13/2002 00:00:00	Findings:	20 C
Chemical:	SOURCE TEMPERATURE C		
Sample Collected:	11/13/2002 00:00:00	Findings:	8 UG/L
Chemical:	CHROMIUM, HEXAVALENT		
Sample Collected:	11/13/2002 00:00:00	Findings:	1.6 UG/L
Chemical:	TETRACHLOROETHYLENE		
Sample Collected:	11/13/2002 00:00:00	Findings:	2 UG/L
Chemical:	1,1-DICHLOROETHYLENE		
Sample Collected:	11/13/2002 00:00:00	Findings:	2.5 UG/L
Chemical:	TRICHLOROETHYLENE		
Sample Collected:	11/13/2002 00:00:00	Findings:	11 MG/L
Chemical:	NITRATE (AS NO3)		
Sample Collected:	12/30/2002 00:00:00	Findings:	1.8 UG/L
Chemical:	TETRACHLOROETHYLENE		
Sample Collected:	12/30/2002 00:00:00	Findings:	3 UG/L
Chemical:	1,1-DICHLOROETHYLENE		
Sample Collected:	12/30/2002 00:00:00	Findings:	2.3 UG/L
Chemical:	TRICHLOROETHYLENE		

Sample Collected:	01/15/2003 00:00:00	Findings:	11 UG/L
Chemical:	CHROMIUM, HEXAVALENT		
Sample Collected:	01/15/2003 00:00:00	Findings:	23 UG/L
Chemical:	CHROMIUM (TOTAL)		
Sample Collected:	01/15/2003 00:00:00	Findings:	1.8 UG/L
Chemical:	TETRACHLOROETHYLENE		
Sample Collected:	01/15/2003 00:00:00	Findings:	3.2 UG/L
Chemical:	1,1-DICHLOROETHYLENE		
Sample Collected:	01/15/2003 00:00:00	Findings:	2.5 UG/L
Chemical:	TRICHLOROETHYLENE		
Sample Collected:	01/15/2003 00:00:00	Findings:	9.8 MG/L
Chemical:	NITRATE (AS NO3)		
Sample Collected:	02/04/2003 00:00:00	Findings:	2.8 UG/L
Chemical:	ARSENIC		
Sample Collected:	02/04/2003 00:00:00	Findings:	13 UG/L
Chemical:	CHROMIUM, HEXAVALENT		
Sample Collected:	02/04/2003 00:00:00	Findings:	13 UG/L
Chemical:	CHROMIUM (TOTAL)		
Sample Collected:	02/04/2003 00:00:00	Findings:	2 UG/L
Chemical:	TETRACHLOROETHYLENE		
Sample Collected:	02/04/2003 00:00:00	Findings:	3.3 UG/L
Chemical:	1,1-DICHLOROETHYLENE		
Sample Collected:	02/04/2003 00:00:00	Findings:	2.5 UG/L
Chemical:	TRICHLOROETHYLENE		
Sample Collected:	02/04/2003 00:00:00	Findings:	10 MG/L
Chemical:	NITRATE (AS NO3)		
Sample Collected:	03/11/2003 00:00:00	Findings:	13 UG/L
Chemical:	CHROMIUM, HEXAVALENT		
Sample Collected:	03/11/2003 00:00:00	Findings:	12 UG/L
Chemical:	CHROMIUM (TOTAL)		
Sample Collected:	03/11/2003 00:00:00	Findings:	1.6 UG/L
Chemical:	TETRACHLOROETHYLENE		
Sample Collected:	03/11/2003 00:00:00	Findings:	3 UG/L
Chemical:	1,1-DICHLOROETHYLENE		
Sample Collected:	03/11/2003 00:00:00	Findings:	2.3 UG/L
Chemical:	TRICHLOROETHYLENE		
Sample Collected:	03/11/2003 00:00:00	Findings:	9 MG/L
Chemical:	NITRATE (AS NO3)		
Sample Collected:	04/08/2003 00:00:00	Findings:	2.3 UG/L
Chemical:	ARSENIC		
Sample Collected:	04/08/2003 00:00:00	Findings:	12 UG/L
Chemical:	CHROMIUM, HEXAVALENT		
Sample Collected:	04/08/2003 00:00:00	Findings:	12 UG/L
Chemical:	CHROMIUM (TOTAL)		

Sample Collected:	04/08/2003 00:00:00	Findings:	1.6 UG/L
Chemical:	TETRACHLOROETHYLENE		
Sample Collected:	04/08/2003 00:00:00	Findings:	4.5 UG/L
Chemical:	1,1-DICHLOROETHYLENE		
Sample Collected:	04/08/2003 00:00:00	Findings:	2.4 UG/L
Chemical:	TRICHLOROETHYLENE		
Sample Collected:	04/08/2003 00:00:00	Findings:	11 MG/L
Chemical:	NITRATE (AS NO3)		
Sample Collected:	05/14/2003 00:00:00	Findings:	11 UG/L
Chemical:	CHROMIUM, HEXAVALENT		
Sample Collected:	05/14/2003 00:00:00	Findings:	12 UG/L
Chemical:	CHROMIUM (TOTAL)		
Sample Collected:	05/14/2003 00:00:00	Findings:	1.7 UG/L
Chemical:	TETRACHLOROETHYLENE		
Sample Collected:	05/14/2003 00:00:00	Findings:	3.3 UG/L
Chemical:	1,1-DICHLOROETHYLENE		
Sample Collected:	05/14/2003 00:00:00	Findings:	2.1 UG/L
Chemical:	TRICHLOROETHYLENE		
Sample Collected:	05/14/2003 00:00:00	Findings:	9.1 MG/L
Chemical:	NITRATE (AS NO3)		
Sample Collected:	05/21/2003 00:00:00	Findings:	1.7 UG/L
Chemical:	TETRACHLOROETHYLENE		
Sample Collected:	05/21/2003 00:00:00	Findings:	3.4 UG/L
Chemical:	1,1-DICHLOROETHYLENE		
Sample Collected:	05/21/2003 00:00:00	Findings:	2.7 UG/L
Chemical:	TRICHLOROETHYLENE		
Sample Collected:	06/11/2003 00:00:00	Findings:	19.4 C
Chemical:	SOURCE TEMPERATURE C		
Sample Collected:	06/11/2003 00:00:00	Findings:	2.1 UG/L
Chemical:	ARSENIC		
Sample Collected:	06/11/2003 00:00:00	Findings:	11 UG/L
Chemical:	CHROMIUM, HEXAVALENT		
Sample Collected:	06/11/2003 00:00:00	Findings:	12 UG/L
Chemical:	CHROMIUM (TOTAL)		
Sample Collected:	06/11/2003 00:00:00	Findings:	1.5 UG/L
Chemical:	TETRACHLOROETHYLENE		
Sample Collected:	06/11/2003 00:00:00	Findings:	2.9 UG/L
Chemical:	1,1-DICHLOROETHYLENE		
Sample Collected:	06/11/2003 00:00:00	Findings:	2.2 UG/L
Chemical:	TRICHLOROETHYLENE		
Sample Collected:	06/11/2003 00:00:00	Findings:	9.7 MG/L
Chemical:	NITRATE (AS NO3)		
Sample Collected:	07/08/2003 00:00:00	Findings:	9.8 UG/L
Chemical:	CHROMIUM, HEXAVALENT		

GEOCHECK® - PHYSICAL SETTING SOURCE MAP FINDINGS

Sample Collected:	07/08/2003 00:00:00	Findings:	1.9 UG/L
Chemical:	TETRACHLOROETHYLENE		
Sample Collected:	07/08/2003 00:00:00	Findings:	2.4 UG/L
Chemical:	1,1-DICHLOROETHYLENE		
Sample Collected:	07/08/2003 00:00:00	Findings:	1.9 UG/L
Chemical:	TRICHLOROETHYLENE		
Sample Collected:	07/08/2003 00:00:00	Findings:	9.5 MG/L
Chemical:	NITRATE (AS NO3)		
Sample Collected:	08/06/2003 00:00:00	Findings:	2.1 UG/L
Chemical:	ARSENIC		
Sample Collected:	08/06/2003 00:00:00	Findings:	11 UG/L
Chemical:	CHROMIUM, HEXAVALENT		
Sample Collected:	08/06/2003 00:00:00	Findings:	15 UG/L
Chemical:	CHROMIUM (TOTAL)		
Sample Collected:	08/06/2003 00:00:00	Findings:	1.5 UG/L
Chemical:	TETRACHLOROETHYLENE		
Sample Collected:	08/06/2003 00:00:00	Findings:	2 UG/L
Chemical:	1,1-DICHLOROETHYLENE		
Sample Collected:	08/06/2003 00:00:00	Findings:	2.5 UG/L
Chemical:	TRICHLOROETHYLENE		
Sample Collected:	08/06/2003 00:00:00	Findings:	9.5 MG/L
Chemical:	NITRATE (AS NO3)		
Sample Collected:	08/07/2003 00:00:00	Findings:	1.5 UG/L
Chemical:	TETRACHLOROETHYLENE		
Sample Collected:	08/07/2003 00:00:00	Findings:	1.9 UG/L
Chemical:	TRICHLOROETHYLENE		
Sample Collected:	08/07/2003 00:00:00	Findings:	8.7 MG/L
Chemical:	NITRATE (AS NO3)		
Sample Collected:	09/10/2003 00:00:00	Findings:	10 UG/L
Chemical:	CHROMIUM, HEXAVALENT		
Sample Collected:	09/10/2003 00:00:00	Findings:	13 UG/L
Chemical:	CHROMIUM (TOTAL)		
Sample Collected:	09/10/2003 00:00:00	Findings:	1.6 UG/L
Chemical:	TETRACHLOROETHYLENE		
Sample Collected:	09/10/2003 00:00:00	Findings:	2.9 UG/L
Chemical:	1,1-DICHLOROETHYLENE		
Sample Collected:	09/10/2003 00:00:00	Findings:	2.4 UG/L
Chemical:	TRICHLOROETHYLENE		
Sample Collected:	09/10/2003 00:00:00	Findings:	9.4 MG/L
Chemical:	NITRATE (AS NO3)		
Sample Collected:	09/24/2003 00:00:00	Findings:	22.8 C
Chemical:	SOURCE TEMPERATURE C		
Sample Collected:	09/24/2003 00:00:00	Findings:	530 US
Chemical:	SPECIFIC CONDUCTANCE		

GEOCHECK® - PHYSICAL SETTING SOURCE MAP FINDINGS

Sample Collected:	09/24/2003 00:00:00	Findings:	7.7
Chemical:	PH, FIELD		
Sample Collected:	09/24/2003 00:00:00	Findings:	7.3
Chemical:	PH, LABORATORY		
Sample Collected:	09/24/2003 00:00:00	Findings:	180 MG/L
Chemical:	ALKALINITY (TOTAL) AS CACO3		
Sample Collected:	09/24/2003 00:00:00	Findings:	220 MG/L
Chemical:	BICARBONATE ALKALINITY		
Sample Collected:	09/24/2003 00:00:00	Findings:	190 MG/L
Chemical:	HARDNESS (TOTAL) AS CACO3		
Sample Collected:	09/24/2003 00:00:00	Findings:	59 MG/L
Chemical:	CALCIUM		
Sample Collected:	09/24/2003 00:00:00	Findings:	16 MG/L
Chemical:	MAGNESIUM		
Sample Collected:	09/24/2003 00:00:00	Findings:	48 MG/L
Chemical:	SODIUM		
Sample Collected:	09/24/2003 00:00:00	Findings:	2.5 MG/L
Chemical:	POTASSIUM		
Sample Collected:	09/24/2003 00:00:00	Findings:	20 MG/L
Chemical:	CHLORIDE		
Sample Collected:	09/24/2003 00:00:00	Findings:	.41 MG/L
Chemical:	FLUORIDE (F) (NATURAL-SOURCE)		
Sample Collected:	09/24/2003 00:00:00	Findings:	340 MG/L
Chemical:	TOTAL DISSOLVED SOLIDS		
Sample Collected:	09/24/2003 00:00:00	Findings:	9.5 MG/L
Chemical:	NITRATE (AS NO3)		
Sample Collected:	09/24/2003 00:00:00	Findings:	.1 NTU
Chemical:	TURBIDITY, LABORATORY		
Sample Collected:	10/01/2003 00:00:00	Findings:	3.8 PCI/L
Chemical:	GROSS ALPHA		
Sample Collected:	10/01/2003 00:00:00	Findings:	2.5 PCI/L
Chemical:	GROSS ALPHA COUNTING ERROR		
Sample Collected:	10/01/2003 00:00:00	Findings:	1.5 UG/L
Chemical:	TETRACHLOROETHYLENE		
Sample Collected:	10/01/2003 00:00:00	Findings:	3.2 UG/L
Chemical:	1,1-DICHLOROETHYLENE		
Sample Collected:	10/01/2003 00:00:00	Findings:	2.2 UG/L
Chemical:	TRICHLOROETHYLENE		
Sample Collected:	10/08/2003 00:00:00	Findings:	10 UG/L
Chemical:	CHROMIUM, HEXAVALENT		
Sample Collected:	10/08/2003 00:00:00	Findings:	13 UG/L
Chemical:	CHROMIUM (TOTAL)		
Sample Collected:	10/08/2003 00:00:00	Findings:	1.5 UG/L
Chemical:	TETRACHLOROETHYLENE		

GEOCHECK® - PHYSICAL SETTING SOURCE MAP FINDINGS

Sample Collected:	10/08/2003 00:00:00	Findings:	3 UG/L
Chemical:	1,1-DICHLOROETHYLENE		
Sample Collected:	10/08/2003 00:00:00	Findings:	2 UG/L
Chemical:	TRICHLOROETHYLENE		
Sample Collected:	10/08/2003 00:00:00	Findings:	9.5 MG/L
Chemical:	NITRATE (AS NO3)		
Sample Collected:	11/20/2003 00:00:00	Findings:	12 UG/L
Chemical:	CHROMIUM, HEXAVALENT		
Sample Collected:	11/20/2003 00:00:00	Findings:	12 UG/L
Chemical:	CHROMIUM (TOTAL)		
Sample Collected:	11/20/2003 00:00:00	Findings:	1.9 UG/L
Chemical:	TETRACHLOROETHYLENE		
Sample Collected:	11/20/2003 00:00:00	Findings:	3.3 UG/L
Chemical:	1,1-DICHLOROETHYLENE		
Sample Collected:	11/20/2003 00:00:00	Findings:	2.4 UG/L
Chemical:	TRICHLOROETHYLENE		
Sample Collected:	11/20/2003 00:00:00	Findings:	8.36 MG/L
Chemical:	NITRATE (AS NO3)		
Sample Collected:	11/20/2003 00:00:00	Findings:	12 UG/L
Chemical:	CHROMIUM (TOTAL CR-CRVI SCREEN)		
Sample Collected:	12/18/2003 00:00:00	Findings:	12.2 UG/L
Chemical:	CHROMIUM, HEXAVALENT		
Sample Collected:	12/18/2003 00:00:00	Findings:	12 UG/L
Chemical:	CHROMIUM (TOTAL)		
Sample Collected:	12/18/2003 00:00:00	Findings:	2 UG/L
Chemical:	TETRACHLOROETHYLENE		
Sample Collected:	12/18/2003 00:00:00	Findings:	3.6 UG/L
Chemical:	1,1-DICHLOROETHYLENE		
Sample Collected:	12/18/2003 00:00:00	Findings:	2.6 UG/L
Chemical:	TRICHLOROETHYLENE		
Sample Collected:	12/18/2003 00:00:00	Findings:	4.576 MG/L
Chemical:	NITRATE (AS NO3)		
Sample Collected:	12/18/2003 00:00:00	Findings:	12 UG/L
Chemical:	CHROMIUM (TOTAL CR-CRVI SCREEN)		
Sample Collected:	01/08/2004 00:00:00	Findings:	12.3 UG/L
Chemical:	CHROMIUM, HEXAVALENT		
Sample Collected:	01/08/2004 00:00:00	Findings:	12 UG/L
Chemical:	CHROMIUM (TOTAL)		
Sample Collected:	01/08/2004 00:00:00	Findings:	2.2 UG/L
Chemical:	TETRACHLOROETHYLENE		
Sample Collected:	01/08/2004 00:00:00	Findings:	2.7 UG/L
Chemical:	TRICHLOROETHYLENE		
Sample Collected:	01/08/2004 00:00:00	Findings:	9.108 MG/L
Chemical:	NITRATE (AS NO3)		

Sample Collected:	01/08/2004 00:00:00	Findings:	12 UG/L
Chemical:	CHROMIUM (TOTAL CR-CRVI SCREEN)		
Sample Collected:	02/05/2004 00:00:00	Findings:	12.4 UG/L
Chemical:	CHROMIUM, HEXAVALENT		
Sample Collected:	02/05/2004 00:00:00	Findings:	11 UG/L
Chemical:	CHROMIUM (TOTAL)		
Sample Collected:	02/05/2004 00:00:00	Findings:	1.7 UG/L
Chemical:	TETRACHLOROETHYLENE		
Sample Collected:	02/05/2004 00:00:00	Findings:	3.1 UG/L
Chemical:	1,1-DICHLOROETHYLENE		
Sample Collected:	02/05/2004 00:00:00	Findings:	2.3 UG/L
Chemical:	TRICHLOROETHYLENE		
Sample Collected:	02/05/2004 00:00:00	Findings:	9.24 MG/L
Chemical:	NITRATE (AS NO3)		
Sample Collected:	02/05/2004 00:00:00	Findings:	11 UG/L
Chemical:	CHROMIUM (TOTAL CR-CRVI SCREEN)		
Sample Collected:	03/03/2004 00:00:00	Findings:	12.4 UG/L
Chemical:	CHROMIUM, HEXAVALENT		
Sample Collected:	03/03/2004 00:00:00	Findings:	11 UG/L
Chemical:	CHROMIUM (TOTAL)		
Sample Collected:	03/03/2004 00:00:00	Findings:	2 UG/L
Chemical:	TETRACHLOROETHYLENE		
Sample Collected:	03/03/2004 00:00:00	Findings:	3.2 UG/L
Chemical:	1,1-DICHLOROETHYLENE		
Sample Collected:	03/03/2004 00:00:00	Findings:	2.6 UG/L
Chemical:	TRICHLOROETHYLENE		
Sample Collected:	03/03/2004 00:00:00	Findings:	9.24 MG/L
Chemical:	NITRATE (AS NO3)		
Sample Collected:	03/03/2004 00:00:00	Findings:	11 UG/L
Chemical:	CHROMIUM (TOTAL CR-CRVI SCREEN)		
Sample Collected:	03/10/2004 00:00:00	Findings:	1.4 UG/L
Chemical:	TETRACHLOROETHYLENE		
Sample Collected:	03/10/2004 00:00:00	Findings:	2.4 UG/L
Chemical:	1,1-DICHLOROETHYLENE		
Sample Collected:	03/10/2004 00:00:00	Findings:	2.8 UG/L
Chemical:	TRICHLOROETHYLENE		
Sample Collected:	05/07/2004 00:00:00	Findings:	12.4 UG/L
Chemical:	CHROMIUM, HEXAVALENT		
Sample Collected:	05/07/2004 00:00:00	Findings:	12 UG/L
Chemical:	CHROMIUM (TOTAL)		
Sample Collected:	05/07/2004 00:00:00	Findings:	9.24 MG/L
Chemical:	NITRATE (AS NO3)		
Sample Collected:	06/03/2004 00:00:00	Findings:	12.1 UG/L
Chemical:	CHROMIUM, HEXAVALENT		

Sample Collected:	06/03/2004 00:00:00	Findings:	2.1 UG/L
Chemical:	TETRACHLOROETHYLENE		
Sample Collected:	06/03/2004 00:00:00	Findings:	3 UG/L
Chemical:	1,1-DICHLOROETHYLENE		
Sample Collected:	06/03/2004 00:00:00	Findings:	2.5 UG/L
Chemical:	TRICHLOROETHYLENE		
Sample Collected:	06/03/2004 00:00:00	Findings:	10 UG/L
Chemical:	CHROMIUM (TOTAL CR-CRVI SCREEN)		
Sample Collected:	06/17/2004 00:00:00	Findings:	1.4 UG/L
Chemical:	TETRACHLOROETHYLENE		
Sample Collected:	06/17/2004 00:00:00	Findings:	2.4 UG/L
Chemical:	1,1-DICHLOROETHYLENE		
Sample Collected:	06/17/2004 00:00:00	Findings:	2.2 UG/L
Chemical:	TRICHLOROETHYLENE		
Sample Collected:	07/09/2004 00:00:00	Findings:	12.1 UG/L
Chemical:	CHROMIUM, HEXAVALENT		
Sample Collected:	07/09/2004 00:00:00	Findings:	11 UG/L
Chemical:	CHROMIUM (TOTAL)		
Sample Collected:	07/09/2004 00:00:00	Findings:	2.1 UG/L
Chemical:	TETRACHLOROETHYLENE		
Sample Collected:	07/09/2004 00:00:00	Findings:	3.2 UG/L
Chemical:	1,1-DICHLOROETHYLENE		
Sample Collected:	07/09/2004 00:00:00	Findings:	2.3 UG/L
Chemical:	TRICHLOROETHYLENE		
Sample Collected:	07/09/2004 00:00:00	Findings:	9.2 MG/L
Chemical:	NITRATE (AS NO3)		
Sample Collected:	07/09/2004 00:00:00	Findings:	11 UG/L
Chemical:	CHROMIUM (TOTAL CR-CRVI SCREEN)		
Sample Collected:	08/11/2004 00:00:00	Findings:	11 UG/L
Chemical:	CHROMIUM, HEXAVALENT		
Sample Collected:	08/11/2004 00:00:00	Findings:	11 UG/L
Chemical:	CHROMIUM (TOTAL)		
Sample Collected:	08/11/2004 00:00:00	Findings:	2.3 UG/L
Chemical:	TETRACHLOROETHYLENE		
Sample Collected:	08/11/2004 00:00:00	Findings:	3.6 UG/L
Chemical:	1,1-DICHLOROETHYLENE		
Sample Collected:	08/11/2004 00:00:00	Findings:	2.7 UG/L
Chemical:	TRICHLOROETHYLENE		
Sample Collected:	08/11/2004 00:00:00	Findings:	9.7 MG/L
Chemical:	NITRATE (AS NO3)		
Sample Collected:	09/16/2004 00:00:00	Findings:	.6 PCI/L
Chemical:	GROSS ALPHA COUNTING ERROR		
Sample Collected:	09/16/2004 00:00:00	Findings:	1.8 UG/L
Chemical:	TETRACHLOROETHYLENE		

GEOCHECK® - PHYSICAL SETTING SOURCE MAP FINDINGS

Sample Collected:	09/16/2004 00:00:00	Findings:	3 UG/L
Chemical:	1,1-DICHLOROETHYLENE		
Sample Collected:	09/16/2004 00:00:00	Findings:	2.4 UG/L
Chemical:	TRICHLOROETHYLENE		
Sample Collected:	09/16/2004 00:00:00	Findings:	10 MG/L
Chemical:	NITRATE (AS NO3)		
Sample Collected:	09/16/2004 00:00:00	Findings:	11 UG/L
Chemical:	CHROMIUM, HEXAVALENT		
Sample Collected:	09/16/2004 00:00:00	Findings:	12 UG/L
Chemical:	CHROMIUM (TOTAL)		
Sample Collected:	09/16/2004 00:00:00	Findings:	2.1 UG/L
Chemical:	TETRACHLOROETHYLENE		
Sample Collected:	09/16/2004 00:00:00	Findings:	3.4 UG/L
Chemical:	1,1-DICHLOROETHYLENE		
Sample Collected:	09/16/2004 00:00:00	Findings:	3 UG/L
Chemical:	TRICHLOROETHYLENE		
Sample Collected:	09/16/2004 00:00:00	Findings:	13 MG/L
Chemical:	NITRATE (AS NO3)		
Sample Collected:	10/07/2004 00:00:00	Findings:	12 UG/L
Chemical:	CHROMIUM, HEXAVALENT		
Sample Collected:	10/07/2004 00:00:00	Findings:	12 UG/L
Chemical:	CHROMIUM (TOTAL)		
Sample Collected:	10/07/2004 00:00:00	Findings:	1.8 UG/L
Chemical:	TETRACHLOROETHYLENE		
Sample Collected:	10/07/2004 00:00:00	Findings:	2.5 UG/L
Chemical:	1,1-DICHLOROETHYLENE		
Sample Collected:	10/07/2004 00:00:00	Findings:	2.3 UG/L
Chemical:	TRICHLOROETHYLENE		
Sample Collected:	10/07/2004 00:00:00	Findings:	10 MG/L
Chemical:	NITRATE (AS NO3)		
Sample Collected:	11/12/2004 00:00:00	Findings:	2.2 UG/L
Chemical:	ARSENIC		
Sample Collected:	11/12/2004 00:00:00	Findings:	13 UG/L
Chemical:	CHROMIUM, HEXAVALENT		
Sample Collected:	11/12/2004 00:00:00	Findings:	13 UG/L
Chemical:	CHROMIUM (TOTAL)		
Sample Collected:	11/12/2004 00:00:00	Findings:	2.3 UG/L
Chemical:	TETRACHLOROETHYLENE		
Sample Collected:	11/12/2004 00:00:00	Findings:	3.9 UG/L
Chemical:	1,1-DICHLOROETHYLENE		
Sample Collected:	11/12/2004 00:00:00	Findings:	3.1 UG/L
Chemical:	TRICHLOROETHYLENE		
Sample Collected:	11/12/2004 00:00:00	Findings:	13 MG/L
Chemical:	NITRATE (AS NO3)		

GEOCHECK® - PHYSICAL SETTING SOURCE MAP FINDINGS

Sample Collected:	12/08/2004 00:00:00	Findings:	2.2 UG/L
Chemical:	ARSENIC		
Sample Collected:	12/08/2004 00:00:00	Findings:	12 UG/L
Chemical:	CHROMIUM, HEXAVALENT		
Sample Collected:	12/08/2004 00:00:00	Findings:	12 UG/L
Chemical:	CHROMIUM (TOTAL)		
Sample Collected:	12/08/2004 00:00:00	Findings:	2.5 UG/L
Chemical:	TETRACHLOROETHYLENE		
Sample Collected:	12/08/2004 00:00:00	Findings:	3.9 UG/L
Chemical:	1,1-DICHLOROETHYLENE		
Sample Collected:	12/08/2004 00:00:00	Findings:	3 UG/L
Chemical:	TRICHLOROETHYLENE		
Sample Collected:	12/08/2004 00:00:00	Findings:	9.9 MG/L
Chemical:	NITRATE (AS NO3)		
Sample Collected:	12/13/2004 00:00:00	Findings:	.6 PCI/L
Chemical:	GROSS ALPHA COUNTING ERROR		
Sample Collected:	12/13/2004 00:00:00	Findings:	1.5 UG/L
Chemical:	TETRACHLOROETHYLENE		
Sample Collected:	12/13/2004 00:00:00	Findings:	2.5 UG/L
Chemical:	1,1-DICHLOROETHYLENE		
Sample Collected:	12/13/2004 00:00:00	Findings:	2.3 UG/L
Chemical:	TRICHLOROETHYLENE		
Sample Collected:	12/17/2004 00:00:00	Findings:	21.7 C
Chemical:	SOURCE TEMPERATURE C		
Sample Collected:	12/17/2004 00:00:00	Findings:	520 US
Chemical:	SPECIFIC CONDUCTANCE		
Sample Collected:	12/17/2004 00:00:00	Findings:	7.7
Chemical:	PH, FIELD		
Sample Collected:	12/17/2004 00:00:00	Findings:	7.9
Chemical:	PH, LABORATORY		
Sample Collected:	12/17/2004 00:00:00	Findings:	190 MG/L
Chemical:	ALKALINITY (TOTAL) AS CACO3		
Sample Collected:	12/17/2004 00:00:00	Findings:	230 MG/L
Chemical:	BICARBONATE ALKALINITY		
Sample Collected:	12/17/2004 00:00:00	Findings:	190 MG/L
Chemical:	HARDNESS (TOTAL) AS CACO3		
Sample Collected:	12/17/2004 00:00:00	Findings:	60 MG/L
Chemical:	CALCIUM		
Sample Collected:	12/17/2004 00:00:00	Findings:	14 MG/L
Chemical:	MAGNESIUM		
Sample Collected:	12/17/2004 00:00:00	Findings:	47 MG/L
Chemical:	SODIUM		
Sample Collected:	12/17/2004 00:00:00	Findings:	1.9 MG/L
Chemical:	POTASSIUM		

GEOCHECK® - PHYSICAL SETTING SOURCE MAP FINDINGS

Sample Collected:	12/17/2004 00:00:00	Findings:	21 MG/L
Chemical:	CHLORIDE		
Sample Collected:	12/17/2004 00:00:00	Findings:	.36 MG/L
Chemical:	FLUORIDE (F) (NATURAL-SOURCE)		
Sample Collected:	12/17/2004 00:00:00	Findings:	14 UG/L
Chemical:	CHROMIUM (TOTAL)		
Sample Collected:	12/17/2004 00:00:00	Findings:	12 UG/L
Chemical:	VANADIUM		
Sample Collected:	12/17/2004 00:00:00	Findings:	340 MG/L
Chemical:	TOTAL DISSOLVED SOLIDS		
Sample Collected:	12/17/2004 00:00:00	Findings:	10 MG/L
Chemical:	NITRATE (AS NO3)		
Sample Collected:	12/17/2004 00:00:00	Findings:	.2 NTU
Chemical:	TURBIDITY, LABORATORY		
Sample Collected:	12/17/2004 00:00:00	Findings:	2300 UG/L
Chemical:	NITRATE + NITRITE (AS N)		
Sample Collected:	01/13/2005 00:00:00	Findings:	2.7 UG/L
Chemical:	TETRACHLOROETHYLENE		
Sample Collected:	01/13/2005 00:00:00	Findings:	4.5 UG/L
Chemical:	1,1-DICHLOROETHYLENE		
Sample Collected:	01/13/2005 00:00:00	Findings:	3.3 UG/L
Chemical:	TRICHLOROETHYLENE		
Sample Collected:	02/09/2005 00:00:00	Findings:	13 UG/L
Chemical:	CHROMIUM, HEXAVALENT		
Sample Collected:	02/09/2005 00:00:00	Findings:	13 UG/L
Chemical:	CHROMIUM (TOTAL)		
Sample Collected:	02/09/2005 00:00:00	Findings:	2.4 UG/L
Chemical:	TETRACHLOROETHYLENE		
Sample Collected:	02/09/2005 00:00:00	Findings:	3.4 UG/L
Chemical:	1,1-DICHLOROETHYLENE		
Sample Collected:	02/09/2005 00:00:00	Findings:	2.9 UG/L
Chemical:	TRICHLOROETHYLENE		
Sample Collected:	02/09/2005 00:00:00	Findings:	9.2 MG/L
Chemical:	NITRATE (AS NO3)		
Sample Collected:	03/09/2005 00:00:00	Findings:	12 UG/L
Chemical:	CHROMIUM, HEXAVALENT		
Sample Collected:	03/09/2005 00:00:00	Findings:	12 UG/L
Chemical:	CHROMIUM (TOTAL)		
Sample Collected:	03/09/2005 00:00:00	Findings:	2.1 UG/L
Chemical:	TETRACHLOROETHYLENE		
Sample Collected:	03/09/2005 00:00:00	Findings:	3.5 UG/L
Chemical:	1,1-DICHLOROETHYLENE		
Sample Collected:	03/09/2005 00:00:00	Findings:	2.8 UG/L
Chemical:	TRICHLOROETHYLENE		

GEOCHECK® - PHYSICAL SETTING SOURCE MAP FINDINGS

Sample Collected:	03/09/2005 00:00:00	Findings:	9.3 MG/L
Chemical:	NITRATE (AS NO3)		
Sample Collected:	03/21/2005 00:00:00	Findings:	.6 PCI/L
Chemical:	GROSS ALPHA COUNTING ERROR		
Sample Collected:	03/21/2005 00:00:00	Findings:	1.9 UG/L
Chemical:	TETRACHLOROETHYLENE		
Sample Collected:	03/21/2005 00:00:00	Findings:	3 UG/L
Chemical:	1,1-DICHLOROETHYLENE		
Sample Collected:	03/21/2005 00:00:00	Findings:	2.4 UG/L
Chemical:	TRICHLOROETHYLENE		
Sample Collected:	04/14/2005 00:00:00	Findings:	13 UG/L
Chemical:	CHROMIUM, HEXAVALENT		
Sample Collected:	04/14/2005 00:00:00	Findings:	13 UG/L
Chemical:	CHROMIUM (TOTAL)		
Sample Collected:	04/14/2005 00:00:00	Findings:	2.3 UG/L
Chemical:	TETRACHLOROETHYLENE		
Sample Collected:	04/14/2005 00:00:00	Findings:	3.5 UG/L
Chemical:	1,1-DICHLOROETHYLENE		
Sample Collected:	04/14/2005 00:00:00	Findings:	2.9 UG/L
Chemical:	TRICHLOROETHYLENE		
Sample Collected:	04/14/2005 00:00:00	Findings:	9.7 MG/L
Chemical:	NITRATE (AS NO3)		
Sample Collected:	04/22/2005 00:00:00	Findings:	20 C
Chemical:	SOURCE TEMPERATURE C		
Sample Collected:	04/22/2005 00:00:00	Findings:	7.6
Chemical:	PH, LABORATORY		
Sample Collected:	04/22/2005 00:00:00	Findings:	.75
Chemical:	LANGELIER INDEX @ 60 C		
Sample Collected:	04/22/2005 00:00:00	Findings:	.05
Chemical:	LANGELIER INDEX AT SOURCE TEMP.		
Sample Collected:	04/22/2005 00:00:00	Findings:	12
Chemical:	AGGRSSIVE INDEX (CORROSIVITY)		
Sample Collected:	05/13/2005 00:00:00	Findings:	2.1 UG/L
Chemical:	TETRACHLOROETHYLENE		
Sample Collected:	05/13/2005 00:00:00	Findings:	3.5 UG/L
Chemical:	1,1-DICHLOROETHYLENE		
Sample Collected:	05/13/2005 00:00:00	Findings:	2.4 UG/L
Chemical:	TRICHLOROETHYLENE		
Sample Collected:	05/13/2005 00:00:00	Findings:	9.5 MG/L
Chemical:	NITRATE (AS NO3)		
Sample Collected:	06/16/2005 00:00:00	Findings:	.6 PCI/L
Chemical:	GROSS ALPHA COUNTING ERROR		
Sample Collected:	06/16/2005 00:00:00	Findings:	9.5 MG/L
Chemical:	NITRATE (AS NO3)		

GEOCHECK® - PHYSICAL SETTING SOURCE MAP FINDINGS

Sample Collected:	06/16/2005 00:00:00	Findings:	1 UG/L
Chemical:	TETRACHLOROETHYLENE		
Sample Collected:	06/16/2005 00:00:00	Findings:	2.5 UG/L
Chemical:	1,1-DICHLOROETHYLENE		
Sample Collected:	06/16/2005 00:00:00	Findings:	1.8 UG/L
Chemical:	TRICHLOROETHYLENE		
Sample Collected:	07/13/2005 00:00:00	Findings:	1.6 UG/L
Chemical:	TETRACHLOROETHYLENE		
Sample Collected:	01/05/1999 00:00:00	Findings:	9.85 MG/L
Chemical:	NITRATE (AS NO3)		
Sample Collected:	01/05/1999 00:00:00	Findings:	2220 UG/L
Chemical:	NITRATE + NITRITE (AS N)		
Sample Collected:	01/06/1999 00:00:00	Findings:	1.8 UG/L
Chemical:	1,1-DICHLOROETHYLENE		
Sample Collected:	01/06/1999 00:00:00	Findings:	2.6 UG/L
Chemical:	TRICHLOROETHYLENE		
Sample Collected:	02/02/1999 00:00:00	Findings:	7.79 MG/L
Chemical:	NITRATE (AS NO3)		
Sample Collected:	02/02/1999 00:00:00	Findings:	1760 UG/L
Chemical:	NITRATE + NITRITE (AS N)		
Sample Collected:	02/03/1999 00:00:00	Findings:	2.1 UG/L
Chemical:	1,1-DICHLOROETHYLENE		
Sample Collected:	02/03/1999 00:00:00	Findings:	2.3 UG/L
Chemical:	TRICHLOROETHYLENE		
Sample Collected:	02/24/1999 00:00:00	Findings:	.8 UG/L
Chemical:	TETRACHLOROETHYLENE		
Sample Collected:	02/24/1999 00:00:00	Findings:	2.1 UG/L
Chemical:	1,1-DICHLOROETHYLENE		
Sample Collected:	02/24/1999 00:00:00	Findings:	2.9 UG/L
Chemical:	TRICHLOROETHYLENE		
Sample Collected:	03/01/1999 00:00:00	Findings:	.68 UG/L
Chemical:	TETRACHLOROETHYLENE		
Sample Collected:	03/01/1999 00:00:00	Findings:	3.3 UG/L
Chemical:	1,1-DICHLOROETHYLENE		
Sample Collected:	03/01/1999 00:00:00	Findings:	3.4 UG/L
Chemical:	TRICHLOROETHYLENE		
Sample Collected:	03/02/1999 00:00:00	Findings:	8.08 MG/L
Chemical:	NITRATE (AS NO3)		
Sample Collected:	03/02/1999 00:00:00	Findings:	1820 UG/L
Chemical:	NITRATE + NITRITE (AS N)		
Sample Collected:	04/07/1999 00:00:00	Findings:	9.73 MG/L
Chemical:	NITRATE (AS NO3)		
Sample Collected:	04/07/1999 00:00:00	Findings:	2200 UG/L
Chemical:	NITRATE + NITRITE (AS N)		

Sample Collected:	04/07/1999 00:00:00	Findings:	.95 UG/L
Chemical:	TETRACHLOROETHYLENE		
Sample Collected:	04/07/1999 00:00:00	Findings:	3.1 UG/L
Chemical:	1,1-DICHLOROETHYLENE		
Sample Collected:	04/07/1999 00:00:00	Findings:	2.9 UG/L
Chemical:	TRICHLOROETHYLENE		
Sample Collected:	05/06/1999 00:00:00	Findings:	.86 UG/L
Chemical:	TETRACHLOROETHYLENE		
Sample Collected:	05/06/1999 00:00:00	Findings:	1.5 UG/L
Chemical:	1,1-DICHLOROETHYLENE		
Sample Collected:	05/06/1999 00:00:00	Findings:	2.5 UG/L
Chemical:	TRICHLOROETHYLENE		
Sample Collected:	05/10/1999 00:00:00	Findings:	.6 UG/L
Chemical:	TETRACHLOROETHYLENE		
Sample Collected:	05/10/1999 00:00:00	Findings:	1.6 UG/L
Chemical:	1,1-DICHLOROETHYLENE		
Sample Collected:	05/10/1999 00:00:00	Findings:	2.1 UG/L
Chemical:	TRICHLOROETHYLENE		
Sample Collected:	05/11/1999 00:00:00	Findings:	9.98 MG/L
Chemical:	NITRATE (AS NO3)		
Sample Collected:	05/11/1999 00:00:00	Findings:	2260 UG/L
Chemical:	NITRATE + NITRITE (AS N)		
Sample Collected:	06/02/1999 00:00:00	Findings:	8.3 MG/L
Chemical:	NITRATE (AS NO3)		
Sample Collected:	06/02/1999 00:00:00	Findings:	1870 UG/L
Chemical:	NITRATE + NITRITE (AS N)		
Sample Collected:	06/03/1999 00:00:00	Findings:	.52 UG/L
Chemical:	1,1-DICHLOROETHYLENE		
Sample Collected:	06/03/1999 00:00:00	Findings:	.73 UG/L
Chemical:	TRICHLOROETHYLENE		
Sample Collected:	07/07/1999 00:00:00	Findings:	8.7 MG/L
Chemical:	NITRATE (AS NO3)		
Sample Collected:	07/07/1999 00:00:00	Findings:	1960 UG/L
Chemical:	NITRATE + NITRITE (AS N)		
Sample Collected:	08/10/1999 00:00:00	Findings:	7.76 MG/L
Chemical:	NITRATE (AS NO3)		
Sample Collected:	08/10/1999 00:00:00	Findings:	1750 UG/L
Chemical:	NITRATE + NITRITE (AS N)		
Sample Collected:	09/13/1999 00:00:00	Findings:	.46 MG/L
Chemical:	FLUORIDE (F) (NATURAL-SOURCE)		
Sample Collected:	09/13/1999 00:00:00	Findings:	12.5 UG/L
Chemical:	CHROMIUM (TOTAL)		

16
NNW
1/2 - 1 Mile
Higher

CA WELLS **1314**

GEOCHECK® - PHYSICAL SETTING SOURCE MAP FINDINGS

Water System Information:

Prime Station Code:	01S/10W-31E02 S	User ID:	MET
FRDS Number:	1910039033	County:	Los Angeles
District Number:	15	Station Type:	WELL/AMBNT/MUN/INTAKE
Water Type:	Well/Groundwater	Well Status:	Active Raw
Source Lat/Long:	340232.0 1175816.0	Precision:	1,000 Feet (10 Seconds)
Source Name:	WELL B9B		
System Number:	1910039		
System Name:	SAN GABRIEL VALLEY WATER CO.-EL MONTE		
Organization That Operates System:	P O BOX 6010 EL MONTE, CA 91734		
Pop Served:	151064	Connections:	43161
Area Served:	EL MONTE/SAN GABRIEL BASIN		

Sample Collected:	06/07/1999 00:00:00	Findings:	3.2 MG/L
Chemical:	NITRATE (AS NO3)		
Sample Collected:	06/28/1999 00:00:00	Findings:	6 PCI/L
Chemical:	RADON 222 COUNTING ERROR		
Sample Collected:	06/28/1999 00:00:00	Findings:	270 PCI/L
Chemical:	RADON 222		
Sample Collected:	06/28/1999 00:00:00	Findings:	25.6 C
Chemical:	SOURCE TEMPERATURE C		
Sample Collected:	06/28/1999 00:00:00	Findings:	459 US
Chemical:	SPECIFIC CONDUCTANCE		
Sample Collected:	06/28/1999 00:00:00	Findings:	7.66
Chemical:	PH, LABORATORY		
Sample Collected:	06/28/1999 00:00:00	Findings:	174 MG/L
Chemical:	ALKALINITY (TOTAL) AS CACO3		
Sample Collected:	06/28/1999 00:00:00	Findings:	212 MG/L
Chemical:	BICARBONATE ALKALINITY		
Sample Collected:	06/28/1999 00:00:00	Findings:	149 MG/L
Chemical:	HARDNESS (TOTAL) AS CACO3		
Sample Collected:	06/28/1999 00:00:00	Findings:	46.6 MG/L
Chemical:	CALCIUM		
Sample Collected:	06/28/1999 00:00:00	Findings:	8.4 MG/L
Chemical:	MAGNESIUM		
Sample Collected:	06/28/1999 00:00:00	Findings:	41.2 MG/L
Chemical:	SODIUM		
Sample Collected:	06/28/1999 00:00:00	Findings:	13.8 MG/L
Chemical:	CHLORIDE		
Sample Collected:	06/28/1999 00:00:00	Findings:	.204 MG/L
Chemical:	FLUORIDE (F) (NATURAL-SOURCE)		
Sample Collected:	06/28/1999 00:00:00	Findings:	252 MG/L
Chemical:	TOTAL DISSOLVED SOLIDS		
Sample Collected:	06/28/1999 00:00:00	Findings:	.73
Chemical:	LANGELIER INDEX @ 60 C		

GEOCHECK® - PHYSICAL SETTING SOURCE MAP FINDINGS

Sample Collected:	06/28/1999 00:00:00	Findings:	.14
Chemical:	LANGELIER INDEX AT SOURCE TEMP.		
Sample Collected:	06/28/1999 00:00:00	Findings:	3.21 MG/L
Chemical:	NITRATE (AS NO3)		
Sample Collected:	06/28/1999 00:00:00	Findings:	.3 NTU
Chemical:	TURBIDITY, LABORATORY		
Sample Collected:	06/28/1999 00:00:00	Findings:	11.96
Chemical:	AGGRSSIVE INDEX (CORROSIVITY)		
Sample Collected:	07/15/1999 00:00:00	Findings:	3.54 MG/L
Chemical:	NITRATE (AS NO3)		
Sample Collected:	10/21/1999 00:00:00	Findings:	285 MG/L
Chemical:	TOTAL DISSOLVED SOLIDS		
Sample Collected:	08/10/2000 00:00:00	Findings:	3.37 MG/L
Chemical:	NITRATE (AS NO3)		
Sample Collected:	11/09/2000 00:00:00	Findings:	7 UG/L
Chemical:	CHROMIUM, HEXAVALENT		
Sample Collected:	05/24/2001 00:00:00	Findings:	9.8 UG/L
Chemical:	CHROMIUM, HEXAVALENT		
Sample Collected:	08/15/2001 00:00:00	Findings:	3.36 PCI/L
Chemical:	GROSS ALPHA		
Sample Collected:	08/15/2001 00:00:00	Findings:	1.34 PCI/L
Chemical:	GROSS ALPHA COUNTING ERROR		
Sample Collected:	08/15/2001 00:00:00	Findings:	.34 MG/L
Chemical:	FLUORIDE (F) (NATURAL-SOURCE)		
Sample Collected:	08/15/2001 00:00:00	Findings:	2.9 MG/L
Chemical:	NITRATE (AS NO3)		
Sample Collected:	11/16/2001 00:00:00	Findings:	.58 PCI/L
Chemical:	GROSS ALPHA COUNTING ERROR		
Sample Collected:	11/16/2001 00:00:00	Findings:	15 UG/L
Chemical:	VANADIUM		
Sample Collected:	02/21/2002 00:00:00	Findings:	.65 PCI/L
Chemical:	GROSS ALPHA COUNTING ERROR		
Sample Collected:	05/15/2002 00:00:00	Findings:	.94 PCI/L
Chemical:	GROSS ALPHA COUNTING ERROR		
Sample Collected:	05/15/2002 00:00:00	Findings:	17 UG/L
Chemical:	VANADIUM		
Sample Collected:	06/18/2002 00:00:00	Findings:	23.3 C
Chemical:	SOURCE TEMPERATURE C		
Sample Collected:	06/18/2002 00:00:00	Findings:	420 US
Chemical:	SPECIFIC CONDUCTANCE		
Sample Collected:	06/18/2002 00:00:00	Findings:	7.54
Chemical:	PH, LABORATORY		
Sample Collected:	06/18/2002 00:00:00	Findings:	170 MG/L
Chemical:	ALKALINITY (TOTAL) AS CACO3		

GEOCHECK® - PHYSICAL SETTING SOURCE MAP FINDINGS

Sample Collected:	06/18/2002 00:00:00	Findings:	210 MG/L
Chemical:	BICARBONATE ALKALINITY		
Sample Collected:	06/18/2002 00:00:00	Findings:	120 MG/L
Chemical:	HARDNESS (TOTAL) AS CACO3		
Sample Collected:	06/18/2002 00:00:00	Findings:	34 MG/L
Chemical:	CALCIUM		
Sample Collected:	06/18/2002 00:00:00	Findings:	8.3 MG/L
Chemical:	MAGNESIUM		
Sample Collected:	06/18/2002 00:00:00	Findings:	42 MG/L
Chemical:	SODIUM		
Sample Collected:	06/18/2002 00:00:00	Findings:	2.7 MG/L
Chemical:	POTASSIUM		
Sample Collected:	06/18/2002 00:00:00	Findings:	14 MG/L
Chemical:	CHLORIDE		
Sample Collected:	06/18/2002 00:00:00	Findings:	.31 MG/L
Chemical:	FLUORIDE (F) (NATURAL-SOURCE)		
Sample Collected:	06/18/2002 00:00:00	Findings:	280 MG/L
Chemical:	TOTAL DISSOLVED SOLIDS		
Sample Collected:	06/18/2002 00:00:00	Findings:	- .115
Chemical:	LANGELIER INDEX AT SOURCE TEMP.		
Sample Collected:	06/18/2002 00:00:00	Findings:	3 MG/L
Chemical:	NITRATE (AS NO3)		
Sample Collected:	09/12/2002 00:00:00	Findings:	3 MG/L
Chemical:	NITRATE (AS NO3)		
Sample Collected:	08/04/2003 00:00:00	Findings:	300 MG/L
Chemical:	TOTAL DISSOLVED SOLIDS		
Sample Collected:	08/04/2003 00:00:00	Findings:	3.3 MG/L
Chemical:	NITRATE (AS NO3)		
Sample Collected:	08/03/2004 00:00:00	Findings:	.28 MG/L
Chemical:	FLUORIDE (F) (NATURAL-SOURCE)		
Sample Collected:	08/03/2004 00:00:00	Findings:	3.1 MG/L
Chemical:	NITRATE (AS NO3)		
Sample Collected:	06/20/2005 00:00:00	Findings:	430 US
Chemical:	SPECIFIC CONDUCTANCE		
Sample Collected:	06/20/2005 00:00:00	Findings:	7.59
Chemical:	PH, LABORATORY		
Sample Collected:	06/20/2005 00:00:00	Findings:	170 MG/L
Chemical:	ALKALINITY (TOTAL) AS CACO3		
Sample Collected:	06/20/2005 00:00:00	Findings:	200 MG/L
Chemical:	BICARBONATE ALKALINITY		
Sample Collected:	06/20/2005 00:00:00	Findings:	120 MG/L
Chemical:	HARDNESS (TOTAL) AS CACO3		
Sample Collected:	06/20/2005 00:00:00	Findings:	36 MG/L
Chemical:	CALCIUM		

Sample Collected:	06/20/2005 00:00:00	Findings:	8.2 MG/L
Chemical:	MAGNESIUM		
Sample Collected:	06/20/2005 00:00:00	Findings:	40 MG/L
Chemical:	SODIUM		
Sample Collected:	06/20/2005 00:00:00	Findings:	2.7 MG/L
Chemical:	POTASSIUM		
Sample Collected:	06/20/2005 00:00:00	Findings:	14 MG/L
Chemical:	CHLORIDE		
Sample Collected:	06/20/2005 00:00:00	Findings:	.32 MG/L
Chemical:	FLUORIDE (F) (NATURAL-SOURCE)		
Sample Collected:	06/20/2005 00:00:00	Findings:	.076 MG/L
Chemical:	FOAMING AGENTS (MBAS)		
Sample Collected:	06/20/2005 00:00:00	Findings:	220 MG/L
Chemical:	TOTAL DISSOLVED SOLIDS		
Sample Collected:	06/20/2005 00:00:00	Findings:	- .025
Chemical:	LANGELIER INDEX @ 60 C		
Sample Collected:	06/20/2005 00:00:00	Findings:	3.2 MG/L
Chemical:	NITRATE (AS NO3)		
Sample Collected:	08/18/2005 00:00:00	Findings:	3.1 MG/L
Chemical:	NITRATE (AS NO3)		

17
NNW
1/2 - 1 Mile
Higher

CA WELLS **1315**

Water System Information:

Prime Station Code:	01S/10W-31F03 S	User ID:	MET
FRDS Number:	1910039017	County:	Los Angeles
District Number:	15	Station Type:	WELL/AMBNT/MUN/INTAKE/SUPPLY
Water Type:	Well/Groundwater	Well Status:	Active Raw
Source Lat/Long:	340238.0 1175805.0	Precision:	1,000 Feet (10 Seconds)
Source Name:	WELL B11A		
System Number:	1910039		
System Name:	SAN GABRIEL VALLEY WATER CO.-EL MONTE		
Organization That Operates System:			
	P O BOX 6010		
	EL MONTE, CA 91734		
Pop Served:	151064	Connections:	43161
Area Served:	EL MONTE/SAN GABRIEL BASIN		

Sample Collected:	01/05/1999 00:00:00	Findings:	4.8 UG/L
Chemical:	TETRACHLOROETHYLENE		
Sample Collected:	01/05/1999 00:00:00	Findings:	1.4 UG/L
Chemical:	1,1-DICHLOROETHYLENE		
Sample Collected:	01/05/1999 00:00:00	Findings:	3 UG/L
Chemical:	TRICHLOROETHYLENE		
Sample Collected:	01/14/1999 00:00:00	Findings:	4.2 UG/L
Chemical:	TETRACHLOROETHYLENE		

GEOCHECK® - PHYSICAL SETTING SOURCE MAP FINDINGS

Sample Collected:	01/14/1999 00:00:00	Findings:	2.4 UG/L
Chemical:	TRICHLOROETHYLENE		
Sample Collected:	01/14/1999 00:00:00	Findings:	34.6 MG/L
Chemical:	NITRATE (AS NO3)		
Sample Collected:	02/02/1999 00:00:00	Findings:	3.4 UG/L
Chemical:	TETRACHLOROETHYLENE		
Sample Collected:	02/02/1999 00:00:00	Findings:	1 UG/L
Chemical:	1,1-DICHLOROETHYLENE		
Sample Collected:	02/02/1999 00:00:00	Findings:	2.2 UG/L
Chemical:	TRICHLOROETHYLENE		
Sample Collected:	04/08/1999 00:00:00	Findings:	3.5 UG/L
Chemical:	TETRACHLOROETHYLENE		
Sample Collected:	04/08/1999 00:00:00	Findings:	.54 UG/L
Chemical:	1,1-DICHLOROETHYLENE		
Sample Collected:	04/08/1999 00:00:00	Findings:	2.2 UG/L
Chemical:	TRICHLOROETHYLENE		
Sample Collected:	04/09/1999 00:00:00	Findings:	2.6 UG/L
Chemical:	TETRACHLOROETHYLENE		
Sample Collected:	04/09/1999 00:00:00	Findings:	1.7 UG/L
Chemical:	TRICHLOROETHYLENE		
Sample Collected:	04/09/1999 00:00:00	Findings:	36.3 MG/L
Chemical:	NITRATE (AS NO3)		
Sample Collected:	05/04/1999 00:00:00	Findings:	3.1 UG/L
Chemical:	TETRACHLOROETHYLENE		
Sample Collected:	05/04/1999 00:00:00	Findings:	2 UG/L
Chemical:	TRICHLOROETHYLENE		
Sample Collected:	06/02/1999 00:00:00	Findings:	3.3 UG/L
Chemical:	TETRACHLOROETHYLENE		
Sample Collected:	06/02/1999 00:00:00	Findings:	.58 UG/L
Chemical:	1,1-DICHLOROETHYLENE		
Sample Collected:	06/02/1999 00:00:00	Findings:	1.9 UG/L
Chemical:	TRICHLOROETHYLENE		
Sample Collected:	06/07/1999 00:00:00	Findings:	35.8 MG/L
Chemical:	NITRATE (AS NO3)		
Sample Collected:	06/28/1999 00:00:00	Findings:	6 PCI/L
Chemical:	RADON 222 COUNTING ERROR		
Sample Collected:	06/28/1999 00:00:00	Findings:	354 PCI/L
Chemical:	RADON 222		
Sample Collected:	07/07/1999 00:00:00	Findings:	2.3 UG/L
Chemical:	TETRACHLOROETHYLENE		
Sample Collected:	07/07/1999 00:00:00	Findings:	1.2 UG/L
Chemical:	TRICHLOROETHYLENE		
Sample Collected:	07/15/1999 00:00:00	Findings:	.52 MG/L
Chemical:	FLUORIDE (F) (NATURAL-SOURCE)		

Sample Collected:	07/15/1999 00:00:00	Findings:	12.4 UG/L
Chemical:	CHROMIUM (TOTAL)		
Sample Collected:	07/15/1999 00:00:00	Findings:	3.3 UG/L
Chemical:	TETRACHLOROETHYLENE		
Sample Collected:	07/15/1999 00:00:00	Findings:	1.9 UG/L
Chemical:	TRICHLOROETHYLENE		
Sample Collected:	07/15/1999 00:00:00	Findings:	30.4 MG/L
Chemical:	NITRATE (AS NO3)		
Sample Collected:	08/04/1999 00:00:00	Findings:	2.2 UG/L
Chemical:	TETRACHLOROETHYLENE		
Sample Collected:	08/04/1999 00:00:00	Findings:	1.5 UG/L
Chemical:	TRICHLOROETHYLENE		
Sample Collected:	09/08/1999 00:00:00	Findings:	4.1 UG/L
Chemical:	TETRACHLOROETHYLENE		
Sample Collected:	09/08/1999 00:00:00	Findings:	.76 UG/L
Chemical:	1,1-DICHLOROETHYLENE		
Sample Collected:	09/08/1999 00:00:00	Findings:	2.4 UG/L
Chemical:	TRICHLOROETHYLENE		
Sample Collected:	10/06/1999 00:00:00	Findings:	1.2 UG/L
Chemical:	TETRACHLOROETHYLENE		
Sample Collected:	10/06/1999 00:00:00	Findings:	1.2 UG/L
Chemical:	TRICHLOROETHYLENE		
Sample Collected:	10/21/1999 00:00:00	Findings:	2.6 UG/L
Chemical:	TETRACHLOROETHYLENE		
Sample Collected:	10/21/1999 00:00:00	Findings:	1.8 UG/L
Chemical:	TRICHLOROETHYLENE		
Sample Collected:	10/21/1999 00:00:00	Findings:	29.9 MG/L
Chemical:	NITRATE (AS NO3)		
Sample Collected:	11/03/1999 00:00:00	Findings:	2.3 UG/L
Chemical:	TETRACHLOROETHYLENE		
Sample Collected:	11/03/1999 00:00:00	Findings:	2.1 UG/L
Chemical:	TRICHLOROETHYLENE		
Sample Collected:	01/05/2000 00:00:00	Findings:	4 UG/L
Chemical:	TETRACHLOROETHYLENE		
Sample Collected:	01/05/2000 00:00:00	Findings:	2 UG/L
Chemical:	TRICHLOROETHYLENE		
Sample Collected:	02/22/2000 00:00:00	Findings:	20 C
Chemical:	SOURCE TEMPERATURE C		
Sample Collected:	02/22/2000 00:00:00	Findings:	3 UNITS
Chemical:	COLOR		
Sample Collected:	02/22/2000 00:00:00	Findings:	708 US
Chemical:	SPECIFIC CONDUCTANCE		
Sample Collected:	02/22/2000 00:00:00	Findings:	7.59
Chemical:	PH, LABORATORY		

GEOCHECK® - PHYSICAL SETTING SOURCE MAP FINDINGS

Sample Collected:	02/22/2000 00:00:00	Findings:	200 MG/L
Chemical:	ALKALINITY (TOTAL) AS CACO3		
Sample Collected:	02/22/2000 00:00:00	Findings:	240 MG/L
Chemical:	BICARBONATE ALKALINITY		
Sample Collected:	02/22/2000 00:00:00	Findings:	310 MG/L
Chemical:	HARDNESS (TOTAL) AS CACO3		
Sample Collected:	02/22/2000 00:00:00	Findings:	82.8 MG/L
Chemical:	CALCIUM		
Sample Collected:	02/22/2000 00:00:00	Findings:	25.1 MG/L
Chemical:	MAGNESIUM		
Sample Collected:	02/22/2000 00:00:00	Findings:	37.9 MG/L
Chemical:	SODIUM		
Sample Collected:	02/22/2000 00:00:00	Findings:	2.12 MG/L
Chemical:	POTASSIUM		
Sample Collected:	02/22/2000 00:00:00	Findings:	35 MG/L
Chemical:	CHLORIDE		
Sample Collected:	02/22/2000 00:00:00	Findings:	.47 MG/L
Chemical:	FLUORIDE (F) (NATURAL-SOURCE)		
Sample Collected:	02/22/2000 00:00:00	Findings:	2.44 UG/L
Chemical:	ARSENIC		
Sample Collected:	02/22/2000 00:00:00	Findings:	107 UG/L
Chemical:	BARIUM		
Sample Collected:	02/22/2000 00:00:00	Findings:	135 UG/L
Chemical:	IRON		
Sample Collected:	02/22/2000 00:00:00	Findings:	438 MG/L
Chemical:	TOTAL DISSOLVED SOLIDS		
Sample Collected:	02/22/2000 00:00:00	Findings:	34 MG/L
Chemical:	NITRATE (AS NO3)		
Sample Collected:	02/22/2000 00:00:00	Findings:	.53 NTU
Chemical:	TURBIDITY, LABORATORY		
Sample Collected:	02/22/2000 00:00:00	Findings:	12.209
Chemical:	AGGRSSIVE INDEX (CORROSIVITY)		
Sample Collected:	02/28/2000 00:00:00	Findings:	4.7 UG/L
Chemical:	TETRACHLOROETHYLENE		
Sample Collected:	02/28/2000 00:00:00	Findings:	2.5 UG/L
Chemical:	TRICHLOROETHYLENE		
Sample Collected:	03/01/2000 00:00:00	Findings:	4.8 UG/L
Chemical:	TETRACHLOROETHYLENE		
Sample Collected:	03/01/2000 00:00:00	Findings:	.65 UG/L
Chemical:	1,1-DICHLOROETHYLENE		
Sample Collected:	03/01/2000 00:00:00	Findings:	2.4 UG/L
Chemical:	TRICHLOROETHYLENE		
Sample Collected:	03/23/2000 00:00:00	Findings:	11 UG/L
Chemical:	TETRACHLOROETHYLENE		

GEOCHECK® - PHYSICAL SETTING SOURCE MAP FINDINGS

Sample Collected:	03/23/2000 00:00:00	Findings:	9 UG/L
Chemical:	TRICHLOROETHYLENE		
Sample Collected:	03/23/2000 00:00:00	Findings:	38 MG/L
Chemical:	NITRATE (AS NO3)		
Sample Collected:	04/05/2000 00:00:00	Findings:	14 UG/L
Chemical:	TETRACHLOROETHYLENE		
Sample Collected:	04/05/2000 00:00:00	Findings:	7.9 UG/L
Chemical:	1,1-DICHLOROETHYLENE		
Sample Collected:	04/05/2000 00:00:00	Findings:	7.6 UG/L
Chemical:	TRICHLOROETHYLENE		
Sample Collected:	05/04/2000 00:00:00	Findings:	6.7 UG/L
Chemical:	TETRACHLOROETHYLENE		
Sample Collected:	05/04/2000 00:00:00	Findings:	5.4 UG/L
Chemical:	1,1-DICHLOROETHYLENE		
Sample Collected:	05/04/2000 00:00:00	Findings:	7.3 UG/L
Chemical:	TRICHLOROETHYLENE		
Sample Collected:	06/07/2000 00:00:00	Findings:	3.8 UG/L
Chemical:	TETRACHLOROETHYLENE		
Sample Collected:	06/07/2000 00:00:00	Findings:	2 UG/L
Chemical:	TRICHLOROETHYLENE		
Sample Collected:	06/07/2000 00:00:00	Findings:	22.3 MG/L
Chemical:	NITRATE (AS NO3)		
Sample Collected:	06/07/2000 00:00:00	Findings:	5 UG/L
Chemical:	PERCHLORATE		
Sample Collected:	06/07/2000 00:00:00	Findings:	5 UG/L
Chemical:	TETRACHLOROETHYLENE		
Sample Collected:	06/07/2000 00:00:00	Findings:	1 UG/L
Chemical:	1,1-DICHLOROETHYLENE		
Sample Collected:	06/07/2000 00:00:00	Findings:	3 UG/L
Chemical:	TRICHLOROETHYLENE		
Sample Collected:	06/12/2000 00:00:00	Findings:	20.9 MG/L
Chemical:	NITRATE (AS NO3)		
Sample Collected:	07/05/2000 00:00:00	Findings:	4 UG/L
Chemical:	TETRACHLOROETHYLENE		
Sample Collected:	07/05/2000 00:00:00	Findings:	1 UG/L
Chemical:	1,1-DICHLOROETHYLENE		
Sample Collected:	07/05/2000 00:00:00	Findings:	2 UG/L
Chemical:	TRICHLOROETHYLENE		
Sample Collected:	07/10/2000 00:00:00	Findings:	16.5 MG/L
Chemical:	NITRATE (AS NO3)		
Sample Collected:	08/02/2000 00:00:00	Findings:	3.2 UG/L
Chemical:	TETRACHLOROETHYLENE		
Sample Collected:	08/02/2000 00:00:00	Findings:	.85 UG/L
Chemical:	1,1-DICHLOROETHYLENE		

GEOCHECK® - PHYSICAL SETTING SOURCE MAP FINDINGS

Sample Collected:	08/02/2000 00:00:00	Findings:	1.7 UG/L
Chemical:	TRICHLOROETHYLENE		
Sample Collected:	08/10/2000 00:00:00	Findings:	1 PCI/L
Chemical:	GROSS ALPHA COUNTING ERROR		
Sample Collected:	08/10/2000 00:00:00	Findings:	3.3 UG/L
Chemical:	TETRACHLOROETHYLENE		
Sample Collected:	08/10/2000 00:00:00	Findings:	.6 UG/L
Chemical:	1,1-DICHLOROETHYLENE		
Sample Collected:	08/10/2000 00:00:00	Findings:	1.5 UG/L
Chemical:	TRICHLOROETHYLENE		
Sample Collected:	08/10/2000 00:00:00	Findings:	19.3 MG/L
Chemical:	NITRATE (AS NO3)		
Sample Collected:	08/14/2000 00:00:00	Findings:	19.8 MG/L
Chemical:	NITRATE (AS NO3)		
Sample Collected:	09/06/2000 00:00:00	Findings:	5.2 UG/L
Chemical:	TETRACHLOROETHYLENE		
Sample Collected:	09/06/2000 00:00:00	Findings:	.78 UG/L
Chemical:	1,1-DICHLOROETHYLENE		
Sample Collected:	09/06/2000 00:00:00	Findings:	2.5 UG/L
Chemical:	TRICHLOROETHYLENE		
Sample Collected:	09/11/2000 00:00:00	Findings:	22 MG/L
Chemical:	NITRATE (AS NO3)		
Sample Collected:	10/10/2000 00:00:00	Findings:	36 MG/L
Chemical:	NITRATE (AS NO3)		
Sample Collected:	11/02/2000 00:00:00	Findings:	6.4 UG/L
Chemical:	TETRACHLOROETHYLENE		
Sample Collected:	11/02/2000 00:00:00	Findings:	3.4 UG/L
Chemical:	TRICHLOROETHYLENE		
Sample Collected:	11/09/2000 00:00:00	Findings:	3.17 PCI/L
Chemical:	GROSS ALPHA		
Sample Collected:	11/09/2000 00:00:00	Findings:	1.27 PCI/L
Chemical:	GROSS ALPHA COUNTING ERROR		
Sample Collected:	11/09/2000 00:00:00	Findings:	4.7 UG/L
Chemical:	TETRACHLOROETHYLENE		
Sample Collected:	11/09/2000 00:00:00	Findings:	2.2 UG/L
Chemical:	TRICHLOROETHYLENE		
Sample Collected:	11/09/2000 00:00:00	Findings:	32.9 MG/L
Chemical:	NITRATE (AS NO3)		
Sample Collected:	11/09/2000 00:00:00	Findings:	6.1 UG/L
Chemical:	PERCHLORATE		
Sample Collected:	11/09/2000 00:00:00	Findings:	7.5 UG/L
Chemical:	CHROMIUM, HEXAVALENT		
Sample Collected:	11/13/2000 00:00:00	Findings:	36.5 MG/L
Chemical:	NITRATE (AS NO3)		

GEOCHECK® - PHYSICAL SETTING SOURCE MAP FINDINGS

Sample Collected:	12/05/2000 00:00:00	Findings:	4.8 UG/L
Chemical:	TETRACHLOROETHYLENE		
Sample Collected:	12/05/2000 00:00:00	Findings:	3.3 UG/L
Chemical:	TRICHLOROETHYLENE		
Sample Collected:	12/11/2000 00:00:00	Findings:	13.5 MG/L
Chemical:	NITRATE (AS NO3)		
Sample Collected:	01/04/2001 00:00:00	Findings:	5.1 UG/L
Chemical:	TETRACHLOROETHYLENE		
Sample Collected:	01/04/2001 00:00:00	Findings:	2.6 UG/L
Chemical:	TRICHLOROETHYLENE		
Sample Collected:	01/08/2001 00:00:00	Findings:	9.2 MG/L
Chemical:	NITRATE (AS NO3)		
Sample Collected:	02/07/2001 00:00:00	Findings:	5.8 UG/L
Chemical:	TETRACHLOROETHYLENE		
Sample Collected:	02/07/2001 00:00:00	Findings:	2.9 UG/L
Chemical:	TRICHLOROETHYLENE		
Sample Collected:	02/12/2001 00:00:00	Findings:	8.9 MG/L
Chemical:	NITRATE (AS NO3)		
Sample Collected:	03/07/2001 00:00:00	Findings:	8.6 UG/L
Chemical:	TETRACHLOROETHYLENE		
Sample Collected:	03/07/2001 00:00:00	Findings:	3.6 UG/L
Chemical:	TRICHLOROETHYLENE		
Sample Collected:	03/12/2001 00:00:00	Findings:	36 MG/L
Chemical:	NITRATE (AS NO3)		
Sample Collected:	04/04/2001 00:00:00	Findings:	7.2 UG/L
Chemical:	TETRACHLOROETHYLENE		
Sample Collected:	04/04/2001 00:00:00	Findings:	3.4 UG/L
Chemical:	TRICHLOROETHYLENE		
Sample Collected:	04/09/2001 00:00:00	Findings:	35 MG/L
Chemical:	NITRATE (AS NO3)		
Sample Collected:	06/11/2001 00:00:00	Findings:	25 MG/L
Chemical:	NITRATE (AS NO3)		
Sample Collected:	06/28/2001 00:00:00	Findings:	.68 PCI/L
Chemical:	GROSS ALPHA COUNTING ERROR		
Sample Collected:	06/28/2001 00:00:00	Findings:	4.6 UG/L
Chemical:	TETRACHLOROETHYLENE		
Sample Collected:	06/28/2001 00:00:00	Findings:	.8 UG/L
Chemical:	1,1-DICHLOROETHYLENE		
Sample Collected:	06/28/2001 00:00:00	Findings:	2 UG/L
Chemical:	TRICHLOROETHYLENE		
Sample Collected:	06/28/2001 00:00:00	Findings:	21.1 MG/L
Chemical:	NITRATE (AS NO3)		
Sample Collected:	06/28/2001 00:00:00	Findings:	10 UG/L
Chemical:	CHROMIUM, HEXAVALENT		

GEOCHECK® - PHYSICAL SETTING SOURCE MAP FINDINGS

Sample Collected:	07/09/2001 00:00:00	Findings:	23 MG/L
Chemical:	NITRATE (AS NO3)		
Sample Collected:	08/01/2001 00:00:00	Findings:	11 UG/L
Chemical:	TETRACHLOROETHYLENE		
Sample Collected:	08/01/2001 00:00:00	Findings:	12 UG/L
Chemical:	1,1-DICHLOROETHYLENE		
Sample Collected:	08/01/2001 00:00:00	Findings:	8.6 UG/L
Chemical:	TRICHLOROETHYLENE		
Sample Collected:	08/13/2001 00:00:00	Findings:	27 MG/L
Chemical:	NITRATE (AS NO3)		
Sample Collected:	08/15/2001 00:00:00	Findings:	14 UG/L
Chemical:	TETRACHLOROETHYLENE		
Sample Collected:	08/15/2001 00:00:00	Findings:	.96 UG/L
Chemical:	1,1-DICHLOROETHANE		
Sample Collected:	08/15/2001 00:00:00	Findings:	14 UG/L
Chemical:	1,1-DICHLOROETHYLENE		
Sample Collected:	08/15/2001 00:00:00	Findings:	9.8 UG/L
Chemical:	TRICHLOROETHYLENE		
Sample Collected:	08/15/2001 00:00:00	Findings:	26 MG/L
Chemical:	NITRATE (AS NO3)		
Sample Collected:	08/15/2001 00:00:00	Findings:	1.5 UG/L
Chemical:	CIS-1,2-DICHLOROETHYLENE		
Sample Collected:	09/05/2001 00:00:00	Findings:	3.6 UG/L
Chemical:	TETRACHLOROETHYLENE		
Sample Collected:	09/05/2001 00:00:00	Findings:	.97 UG/L
Chemical:	1,1-DICHLOROETHYLENE		
Sample Collected:	09/05/2001 00:00:00	Findings:	2.3 UG/L
Chemical:	TRICHLOROETHYLENE		
Sample Collected:	09/07/2001 00:00:00	Findings:	1 UG/L
Chemical:	1,1-DICHLOROETHYLENE		
Sample Collected:	09/10/2001 00:00:00	Findings:	1.2 UG/L
Chemical:	1,1-DICHLOROETHYLENE		
Sample Collected:	09/10/2001 00:00:00	Findings:	19 MG/L
Chemical:	NITRATE (AS NO3)		
Sample Collected:	10/03/2001 00:00:00	Findings:	4.8 UG/L
Chemical:	TETRACHLOROETHYLENE		
Sample Collected:	10/03/2001 00:00:00	Findings:	1.1 UG/L
Chemical:	1,1-DICHLOROETHYLENE		
Sample Collected:	10/03/2001 00:00:00	Findings:	2.5 UG/L
Chemical:	TRICHLOROETHYLENE		
Sample Collected:	10/09/2001 00:00:00	Findings:	37 MG/L
Chemical:	NITRATE (AS NO3)		
Sample Collected:	11/07/2001 00:00:00	Findings:	12 UG/L
Chemical:	TETRACHLOROETHYLENE		

Sample Collected:	11/07/2001 00:00:00	Findings:	2.4 UG/L
Chemical:	1,1-DICHLOROETHYLENE		
Sample Collected:	11/07/2001 00:00:00	Findings:	5.3 UG/L
Chemical:	TRICHLOROETHYLENE		
Sample Collected:	11/13/2001 00:00:00	Findings:	23 MG/L
Chemical:	NITRATE (AS NO3)		
Sample Collected:	11/16/2001 00:00:00	Findings:	5.8 UG/L
Chemical:	VANADIUM		
Sample Collected:	11/16/2001 00:00:00	Findings:	12 UG/L
Chemical:	TETRACHLOROETHYLENE		
Sample Collected:	11/16/2001 00:00:00	Findings:	12 UG/L
Chemical:	1,1-DICHLOROETHYLENE		
Sample Collected:	11/16/2001 00:00:00	Findings:	8.5 UG/L
Chemical:	TRICHLOROETHYLENE		
Sample Collected:	11/16/2001 00:00:00	Findings:	23 MG/L
Chemical:	NITRATE (AS NO3)		
Sample Collected:	11/16/2001 00:00:00	Findings:	4.4 UG/L
Chemical:	PERCHLORATE		
Sample Collected:	12/04/2001 00:00:00	Findings:	11 UG/L
Chemical:	TETRACHLOROETHYLENE		
Sample Collected:	12/04/2001 00:00:00	Findings:	2.5 UG/L
Chemical:	1,1-DICHLOROETHYLENE		
Sample Collected:	12/04/2001 00:00:00	Findings:	5.2 UG/L
Chemical:	TRICHLOROETHYLENE		
Sample Collected:	12/10/2001 00:00:00	Findings:	29 MG/L
Chemical:	NITRATE (AS NO3)		
Sample Collected:	12/11/2001 00:00:00	Findings:	1.3 UG/L
Chemical:	1,1-DICHLOROETHYLENE		
Sample Collected:	12/12/2001 00:00:00	Findings:	1.3 UG/L
Chemical:	1,1-DICHLOROETHYLENE		
Sample Collected:	12/20/2001 00:00:00	Findings:	4 UG/L
Chemical:	TRICHLOROETHYLENE		
Sample Collected:	12/21/2001 00:00:00	Findings:	5.6 UG/L
Chemical:	TRICHLOROETHYLENE		
Sample Collected:	01/02/2002 00:00:00	Findings:	8.4 UG/L
Chemical:	TETRACHLOROETHYLENE		
Sample Collected:	01/02/2002 00:00:00	Findings:	2.3 UG/L
Chemical:	1,1-DICHLOROETHYLENE		
Sample Collected:	01/02/2002 00:00:00	Findings:	3.7 UG/L
Chemical:	TRICHLOROETHYLENE		
Sample Collected:	01/14/2002 00:00:00	Findings:	23 MG/L
Chemical:	NITRATE (AS NO3)		
Sample Collected:	02/06/2002 00:00:00	Findings:	7.9 UG/L
Chemical:	TETRACHLOROETHYLENE		

Sample Collected:	02/06/2002 00:00:00	Findings:	3 UG/L
Chemical:	1,1-DICHLOROETHYLENE		
Sample Collected:	02/06/2002 00:00:00	Findings:	4 UG/L
Chemical:	TRICHLOROETHYLENE		
Sample Collected:	02/11/2002 00:00:00	Findings:	22 MG/L
Chemical:	NITRATE (AS NO3)		
Sample Collected:	02/21/2002 00:00:00	Findings:	6.2 UG/L
Chemical:	TETRACHLOROETHYLENE		
Sample Collected:	02/21/2002 00:00:00	Findings:	2.2 UG/L
Chemical:	1,1-DICHLOROETHYLENE		
Sample Collected:	02/21/2002 00:00:00	Findings:	3.1 UG/L
Chemical:	TRICHLOROETHYLENE		
Sample Collected:	02/21/2002 00:00:00	Findings:	19 MG/L
Chemical:	NITRATE (AS NO3)		
Sample Collected:	03/05/2002 00:00:00	Findings:	5.2 UG/L
Chemical:	TETRACHLOROETHYLENE		
Sample Collected:	03/05/2002 00:00:00	Findings:	1.7 UG/L
Chemical:	1,1-DICHLOROETHYLENE		
Sample Collected:	03/05/2002 00:00:00	Findings:	2.4 UG/L
Chemical:	TRICHLOROETHYLENE		
Sample Collected:	03/11/2002 00:00:00	Findings:	19 MG/L
Chemical:	NITRATE (AS NO3)		
Sample Collected:	04/03/2002 00:00:00	Findings:	4.6 UG/L
Chemical:	TETRACHLOROETHYLENE		
Sample Collected:	04/03/2002 00:00:00	Findings:	1.4 UG/L
Chemical:	1,1-DICHLOROETHYLENE		
Sample Collected:	04/03/2002 00:00:00	Findings:	2.2 UG/L
Chemical:	TRICHLOROETHYLENE		
Sample Collected:	04/08/2002 00:00:00	Findings:	7 MG/L
Chemical:	NITRATE (AS NO3)		
Sample Collected:	05/02/2002 00:00:00	Findings:	8.8 UG/L
Chemical:	TETRACHLOROETHYLENE		
Sample Collected:	05/02/2002 00:00:00	Findings:	1.8 UG/L
Chemical:	1,1-DICHLOROETHYLENE		
Sample Collected:	05/02/2002 00:00:00	Findings:	3.5 UG/L
Chemical:	TRICHLOROETHYLENE		
Sample Collected:	05/13/2002 00:00:00	Findings:	20 MG/L
Chemical:	NITRATE (AS NO3)		
Sample Collected:	05/15/2002 00:00:00	Findings:	5.6 UG/L
Chemical:	VANADIUM		
Sample Collected:	05/15/2002 00:00:00	Findings:	7.6 UG/L
Chemical:	TETRACHLOROETHYLENE		
Sample Collected:	05/15/2002 00:00:00	Findings:	2.3 UG/L
Chemical:	1,1-DICHLOROETHYLENE		

GEOCHECK® - PHYSICAL SETTING SOURCE MAP FINDINGS

Sample Collected:	05/15/2002 00:00:00	Findings:	3.4 UG/L
Chemical:	TRICHLOROETHYLENE		
Sample Collected:	05/15/2002 00:00:00	Findings:	35 MG/L
Chemical:	NITRATE (AS NO3)		
Sample Collected:	05/15/2002 00:00:00	Findings:	6.4 UG/L
Chemical:	PERCHLORATE		
Sample Collected:	06/04/2002 00:00:00	Findings:	5.8 UG/L
Chemical:	TETRACHLOROETHYLENE		
Sample Collected:	06/04/2002 00:00:00	Findings:	1.3 UG/L
Chemical:	1,1-DICHLOROETHYLENE		
Sample Collected:	06/04/2002 00:00:00	Findings:	3 UG/L
Chemical:	TRICHLOROETHYLENE		
Sample Collected:	06/10/2002 00:00:00	Findings:	27 MG/L
Chemical:	NITRATE (AS NO3)		
Sample Collected:	07/02/2002 00:00:00	Findings:	7 UG/L
Chemical:	TETRACHLOROETHYLENE		
Sample Collected:	07/02/2002 00:00:00	Findings:	1.8 UG/L
Chemical:	1,1-DICHLOROETHYLENE		
Sample Collected:	07/02/2002 00:00:00	Findings:	3.5 UG/L
Chemical:	TRICHLOROETHYLENE		
Sample Collected:	07/08/2002 00:00:00	Findings:	32 MG/L
Chemical:	NITRATE (AS NO3)		
Sample Collected:	08/07/2002 00:00:00	Findings:	4.7 UG/L
Chemical:	TETRACHLOROETHYLENE		
Sample Collected:	08/07/2002 00:00:00	Findings:	1 UG/L
Chemical:	1,1-DICHLOROETHYLENE		
Sample Collected:	08/07/2002 00:00:00	Findings:	2.2 UG/L
Chemical:	TRICHLOROETHYLENE		
Sample Collected:	08/12/2002 00:00:00	Findings:	29 MG/L
Chemical:	NITRATE (AS NO3)		
Sample Collected:	09/04/2002 00:00:00	Findings:	5.2 UG/L
Chemical:	TETRACHLOROETHYLENE		
Sample Collected:	09/04/2002 00:00:00	Findings:	1.1 UG/L
Chemical:	1,1-DICHLOROETHYLENE		
Sample Collected:	09/04/2002 00:00:00	Findings:	2.3 UG/L
Chemical:	TRICHLOROETHYLENE		
Sample Collected:	09/09/2002 00:00:00	Findings:	24 MG/L
Chemical:	NITRATE (AS NO3)		
Sample Collected:	09/12/2002 00:00:00	Findings:	.46 MG/L
Chemical:	FLUORIDE (F) (NATURAL-SOURCE)		
Sample Collected:	09/12/2002 00:00:00	Findings:	120 UG/L
Chemical:	BARIUM		
Sample Collected:	09/12/2002 00:00:00	Findings:	8.8 UG/L
Chemical:	TETRACHLOROETHYLENE		

GEOCHECK® - PHYSICAL SETTING SOURCE MAP FINDINGS

Sample Collected:	09/12/2002 00:00:00	Findings:	2.1 UG/L
Chemical:	1,1-DICHLOROETHYLENE		
Sample Collected:	09/12/2002 00:00:00	Findings:	3.6 UG/L
Chemical:	TRICHLOROETHYLENE		
Sample Collected:	09/12/2002 00:00:00	Findings:	35 MG/L
Chemical:	NITRATE (AS NO3)		
Sample Collected:	09/12/2002 00:00:00	Findings:	6.2 UG/L
Chemical:	PERCHLORATE		
Sample Collected:	10/03/2002 00:00:00	Findings:	5.1 UG/L
Chemical:	TETRACHLOROETHYLENE		
Sample Collected:	10/03/2002 00:00:00	Findings:	1.2 UG/L
Chemical:	1,1-DICHLOROETHYLENE		
Sample Collected:	10/03/2002 00:00:00	Findings:	2.3 UG/L
Chemical:	TRICHLOROETHYLENE		
Sample Collected:	10/15/2002 00:00:00	Findings:	35 MG/L
Chemical:	NITRATE (AS NO3)		
Sample Collected:	11/07/2002 00:00:00	Findings:	4.4 UG/L
Chemical:	TETRACHLOROETHYLENE		
Sample Collected:	11/07/2002 00:00:00	Findings:	1.1 UG/L
Chemical:	1,1-DICHLOROETHYLENE		
Sample Collected:	11/07/2002 00:00:00	Findings:	2.1 UG/L
Chemical:	TRICHLOROETHYLENE		
Sample Collected:	11/12/2002 00:00:00	Findings:	21 MG/L
Chemical:	NITRATE (AS NO3)		
Sample Collected:	11/14/2002 00:00:00	Findings:	9.1 UG/L
Chemical:	TETRACHLOROETHYLENE		
Sample Collected:	11/14/2002 00:00:00	Findings:	9.2 UG/L
Chemical:	1,1-DICHLOROETHYLENE		
Sample Collected:	11/14/2002 00:00:00	Findings:	6.6 UG/L
Chemical:	TRICHLOROETHYLENE		
Sample Collected:	11/14/2002 00:00:00	Findings:	22 MG/L
Chemical:	NITRATE (AS NO3)		
Sample Collected:	12/11/2002 00:00:00	Findings:	6.8 UG/L
Chemical:	TETRACHLOROETHYLENE		
Sample Collected:	12/11/2002 00:00:00	Findings:	2 UG/L
Chemical:	1,1-DICHLOROETHYLENE		
Sample Collected:	12/11/2002 00:00:00	Findings:	3.2 UG/L
Chemical:	TRICHLOROETHYLENE		
Sample Collected:	12/13/2002 00:00:00	Findings:	2.2 UG/L
Chemical:	1,1-DICHLOROETHYLENE		
Sample Collected:	12/16/2002 00:00:00	Findings:	3.3 UG/L
Chemical:	1,1-DICHLOROETHYLENE		
Sample Collected:	01/13/2003 00:00:00	Findings:	23 MG/L
Chemical:	NITRATE (AS NO3)		

GEOCHECK® - PHYSICAL SETTING SOURCE MAP FINDINGS

Sample Collected:	02/10/2003 00:00:00	Findings:	18 MG/L
Chemical:	NITRATE (AS NO3)		
Sample Collected:	03/06/2003 00:00:00	Findings:	2.9 UG/L
Chemical:	TETRACHLOROETHYLENE		
Sample Collected:	03/06/2003 00:00:00	Findings:	1.1 UG/L
Chemical:	1,1-DICHLOROETHYLENE		
Sample Collected:	03/06/2003 00:00:00	Findings:	1.4 UG/L
Chemical:	TRICHLOROETHYLENE		
Sample Collected:	03/10/2003 00:00:00	Findings:	24 MG/L
Chemical:	NITRATE (AS NO3)		
Sample Collected:	04/14/2003 00:00:00	Findings:	22 MG/L
Chemical:	NITRATE (AS NO3)		
Sample Collected:	05/06/2003 00:00:00	Findings:	7.2 UG/L
Chemical:	TETRACHLOROETHYLENE		
Sample Collected:	05/06/2003 00:00:00	Findings:	1.8 UG/L
Chemical:	1,1-DICHLOROETHYLENE		
Sample Collected:	05/06/2003 00:00:00	Findings:	3.1 UG/L
Chemical:	TRICHLOROETHYLENE		
Sample Collected:	05/12/2003 00:00:00	Findings:	21 MG/L
Chemical:	NITRATE (AS NO3)		
Sample Collected:	05/13/2003 00:00:00	Findings:	6.4 UG/L
Chemical:	TETRACHLOROETHYLENE		
Sample Collected:	05/13/2003 00:00:00	Findings:	1.8 UG/L
Chemical:	1,1-DICHLOROETHYLENE		
Sample Collected:	05/13/2003 00:00:00	Findings:	2.8 UG/L
Chemical:	TRICHLOROETHYLENE		
Sample Collected:	05/13/2003 00:00:00	Findings:	21 MG/L
Chemical:	NITRATE (AS NO3)		
Sample Collected:	06/02/2003 00:00:00	Findings:	9.4 UG/L
Chemical:	TETRACHLOROETHYLENE		
Sample Collected:	06/02/2003 00:00:00	Findings:	4.6 UG/L
Chemical:	TRICHLOROETHYLENE		
Sample Collected:	06/09/2003 00:00:00	Findings:	37 MG/L
Chemical:	NITRATE (AS NO3)		
Sample Collected:	07/01/2003 00:00:00	Findings:	12 UG/L
Chemical:	TETRACHLOROETHYLENE		
Sample Collected:	07/01/2003 00:00:00	Findings:	3 UG/L
Chemical:	1,1-DICHLOROETHYLENE		
Sample Collected:	07/01/2003 00:00:00	Findings:	5.1 UG/L
Chemical:	TRICHLOROETHYLENE		
Sample Collected:	07/07/2003 00:00:00	Findings:	24 MG/L
Chemical:	NITRATE (AS NO3)		
Sample Collected:	07/14/2003 00:00:00	Findings:	25 MG/L
Chemical:	NITRATE (AS NO3)		

GEOCHECK® - PHYSICAL SETTING SOURCE MAP FINDINGS

Sample Collected:	08/04/2003 00:00:00	Findings:	6.1 UG/L
Chemical:	TETRACHLOROETHYLENE		
Sample Collected:	08/04/2003 00:00:00	Findings:	1.4 UG/L
Chemical:	1,1-DICHLOROETHYLENE		
Sample Collected:	08/04/2003 00:00:00	Findings:	2.6 UG/L
Chemical:	TRICHLOROETHYLENE		
Sample Collected:	08/04/2003 00:00:00	Findings:	460 MG/L
Chemical:	TOTAL DISSOLVED SOLIDS		
Sample Collected:	08/04/2003 00:00:00	Findings:	25.5 MG/L
Chemical:	NITRATE (AS NO3)		
Sample Collected:	08/04/2003 00:00:00	Findings:	6 UG/L
Chemical:	PERCHLORATE		
Sample Collected:	08/06/2003 00:00:00	Findings:	9.2 UG/L
Chemical:	TETRACHLOROETHYLENE		
Sample Collected:	08/06/2003 00:00:00	Findings:	2.3 UG/L
Chemical:	1,1-DICHLOROETHYLENE		
Sample Collected:	08/06/2003 00:00:00	Findings:	3.8 UG/L
Chemical:	TRICHLOROETHYLENE		
Sample Collected:	08/11/2003 00:00:00	Findings:	12 MG/L
Chemical:	NITRATE (AS NO3)		
Sample Collected:	09/03/2003 00:00:00	Findings:	8.8 UG/L
Chemical:	TETRACHLOROETHYLENE		
Sample Collected:	09/03/2003 00:00:00	Findings:	2.7 UG/L
Chemical:	1,1-DICHLOROETHYLENE		
Sample Collected:	09/03/2003 00:00:00	Findings:	4.4 UG/L
Chemical:	TRICHLOROETHYLENE		
Sample Collected:	09/08/2003 00:00:00	Findings:	32 MG/L
Chemical:	NITRATE (AS NO3)		
Sample Collected:	10/01/2003 00:00:00	Findings:	7.4 UG/L
Chemical:	TETRACHLOROETHYLENE		
Sample Collected:	10/01/2003 00:00:00	Findings:	2.5 UG/L
Chemical:	1,1-DICHLOROETHYLENE		
Sample Collected:	10/01/2003 00:00:00	Findings:	3.5 UG/L
Chemical:	TRICHLOROETHYLENE		
Sample Collected:	10/14/2003 00:00:00	Findings:	24 MG/L
Chemical:	NITRATE (AS NO3)		
Sample Collected:	11/04/2003 00:00:00	Findings:	11 UG/L
Chemical:	TETRACHLOROETHYLENE		
Sample Collected:	11/04/2003 00:00:00	Findings:	3.4 UG/L
Chemical:	1,1-DICHLOROETHYLENE		
Sample Collected:	11/04/2003 00:00:00	Findings:	5.4 UG/L
Chemical:	TRICHLOROETHYLENE		
Sample Collected:	11/10/2003 00:00:00	Findings:	30 MG/L
Chemical:	NITRATE (AS NO3)		

GEOCHECK® - PHYSICAL SETTING SOURCE MAP FINDINGS

Sample Collected:	11/17/2003 00:00:00	Findings:	8.8 UG/L
Chemical:	TETRACHLOROETHYLENE		
Sample Collected:	11/17/2003 00:00:00	Findings:	2.3 UG/L
Chemical:	1,1-DICHLOROETHYLENE		
Sample Collected:	11/17/2003 00:00:00	Findings:	4.6 UG/L
Chemical:	TRICHLOROETHYLENE		
Sample Collected:	11/17/2003 00:00:00	Findings:	34.7 MG/L
Chemical:	NITRATE (AS NO3)		
Sample Collected:	11/17/2003 00:00:00	Findings:	6.8 UG/L
Chemical:	PERCHLORATE		
Sample Collected:	12/03/2003 00:00:00	Findings:	9 UG/L
Chemical:	TETRACHLOROETHYLENE		
Sample Collected:	12/03/2003 00:00:00	Findings:	2.8 UG/L
Chemical:	1,1-DICHLOROETHYLENE		
Sample Collected:	12/03/2003 00:00:00	Findings:	4 UG/L
Chemical:	TRICHLOROETHYLENE		
Sample Collected:	12/08/2003 00:00:00	Findings:	18 MG/L
Chemical:	NITRATE (AS NO3)		
Sample Collected:	01/07/2004 00:00:00	Findings:	5.7 UG/L
Chemical:	TETRACHLOROETHYLENE		
Sample Collected:	01/07/2004 00:00:00	Findings:	2.1 UG/L
Chemical:	1,1-DICHLOROETHYLENE		
Sample Collected:	01/07/2004 00:00:00	Findings:	2.5 UG/L
Chemical:	TRICHLOROETHYLENE		
Sample Collected:	01/12/2004 00:00:00	Findings:	19 MG/L
Chemical:	NITRATE (AS NO3)		
Sample Collected:	02/05/2004 00:00:00	Findings:	6.5 UG/L
Chemical:	TETRACHLOROETHYLENE		
Sample Collected:	02/05/2004 00:00:00	Findings:	2.6 UG/L
Chemical:	1,1-DICHLOROETHYLENE		
Sample Collected:	02/05/2004 00:00:00	Findings:	3.2 UG/L
Chemical:	TRICHLOROETHYLENE		
Sample Collected:	02/17/2004 00:00:00	Findings:	4.8 UG/L
Chemical:	TETRACHLOROETHYLENE		
Sample Collected:	02/17/2004 00:00:00	Findings:	1.6 UG/L
Chemical:	1,1-DICHLOROETHYLENE		
Sample Collected:	02/17/2004 00:00:00	Findings:	2.7 UG/L
Chemical:	TRICHLOROETHYLENE		
Sample Collected:	02/17/2004 00:00:00	Findings:	20.4 MG/L
Chemical:	NITRATE (AS NO3)		
Sample Collected:	03/02/2004 00:00:00	Findings:	7.9 UG/L
Chemical:	TETRACHLOROETHYLENE		
Sample Collected:	03/02/2004 00:00:00	Findings:	2.9 UG/L
Chemical:	1,1-DICHLOROETHYLENE		

GEOCHECK® - PHYSICAL SETTING SOURCE MAP FINDINGS

Sample Collected:	03/02/2004 00:00:00	Findings:	3.8 UG/L
Chemical:	TRICHLOROETHYLENE		
Sample Collected:	04/06/2004 00:00:00	Findings:	10 UG/L
Chemical:	TETRACHLOROETHYLENE		
Sample Collected:	04/06/2004 00:00:00	Findings:	2.9 UG/L
Chemical:	1,1-DICHLOROETHYLENE		
Sample Collected:	04/06/2004 00:00:00	Findings:	5.3 UG/L
Chemical:	TRICHLOROETHYLENE		
Sample Collected:	05/05/2004 00:00:00	Findings:	6.8 UG/L
Chemical:	TETRACHLOROETHYLENE		
Sample Collected:	05/05/2004 00:00:00	Findings:	2 UG/L
Chemical:	1,1-DICHLOROETHYLENE		
Sample Collected:	05/05/2004 00:00:00	Findings:	3.4 UG/L
Chemical:	TRICHLOROETHYLENE		
Sample Collected:	05/06/2004 00:00:00	Findings:	6.1 UG/L
Chemical:	TETRACHLOROETHYLENE		
Sample Collected:	05/06/2004 00:00:00	Findings:	1.8 UG/L
Chemical:	1,1-DICHLOROETHYLENE		
Sample Collected:	05/06/2004 00:00:00	Findings:	3.6 UG/L
Chemical:	TRICHLOROETHYLENE		
Sample Collected:	05/06/2004 00:00:00	Findings:	25 MG/L
Chemical:	NITRATE (AS NO3)		
Sample Collected:	06/03/2004 00:00:00	Findings:	9.1 UG/L
Chemical:	TETRACHLOROETHYLENE		
Sample Collected:	06/03/2004 00:00:00	Findings:	3.1 UG/L
Chemical:	1,1-DICHLOROETHYLENE		
Sample Collected:	06/03/2004 00:00:00	Findings:	4.1 UG/L
Chemical:	TRICHLOROETHYLENE		
Sample Collected:	07/07/2004 00:00:00	Findings:	11 UG/L
Chemical:	TETRACHLOROETHYLENE		
Sample Collected:	07/07/2004 00:00:00	Findings:	2.7 UG/L
Chemical:	1,1-DICHLOROETHYLENE		
Sample Collected:	07/07/2004 00:00:00	Findings:	4.6 UG/L
Chemical:	TRICHLOROETHYLENE		
Sample Collected:	08/03/2004 00:00:00	Findings:	8.5 UG/L
Chemical:	TETRACHLOROETHYLENE		
Sample Collected:	08/03/2004 00:00:00	Findings:	2.8 UG/L
Chemical:	1,1-DICHLOROETHYLENE		
Sample Collected:	08/03/2004 00:00:00	Findings:	5.8 UG/L
Chemical:	TRICHLOROETHYLENE		
Sample Collected:	08/03/2004 00:00:00	Findings:	36.5 MG/L
Chemical:	NITRATE (AS NO3)		
Sample Collected:	08/03/2004 00:00:00	Findings:	.6 UG/L
Chemical:	CIS-1,2-DICHLOROETHYLENE		

Sample Collected:	08/04/2004 00:00:00	Findings:	7.6 UG/L
Chemical:	TETRACHLOROETHYLENE		
Sample Collected:	08/04/2004 00:00:00	Findings:	2.7 UG/L
Chemical:	1,1-DICHLOROETHYLENE		
Sample Collected:	08/04/2004 00:00:00	Findings:	3.7 UG/L
Chemical:	TRICHLOROETHYLENE		
Sample Collected:	09/01/2004 00:00:00	Findings:	.6 UG/L
Chemical:	CIS-1,2-DICHLOROETHYLENE		
Sample Collected:	09/01/2004 00:00:00	Findings:	11 UG/L
Chemical:	TETRACHLOROETHYLENE		
Sample Collected:	09/01/2004 00:00:00	Findings:	3.5 UG/L
Chemical:	1,1-DICHLOROETHYLENE		
Sample Collected:	09/01/2004 00:00:00	Findings:	5.4 UG/L
Chemical:	TRICHLOROETHYLENE		
Sample Collected:	10/13/2004 00:00:00	Findings:	11 UG/L
Chemical:	TETRACHLOROETHYLENE		
Sample Collected:	10/13/2004 00:00:00	Findings:	3.1 UG/L
Chemical:	1,1-DICHLOROETHYLENE		
Sample Collected:	10/13/2004 00:00:00	Findings:	5.7 UG/L
Chemical:	TRICHLOROETHYLENE		

C18
East
1/2 - 1 Mile
Higher

CA WELLS **1325**

Water System Information:

Prime Station Code:	01S/10W-32B01 S	User ID:	MET
FRDS Number:	1910205004	County:	Los Angeles
District Number:	15	Station Type:	WELL/AMBNT/MUN/INTAKE/SUPPLY
Water Type:	Well/Groundwater	Well Status:	Inactive Raw
Source Lat/Long:	340200.0 1175700.0	Precision:	Undefined
Source Name:	105-W1 - INACTIVE		
System Number:	1910205		
System Name:	SUBURBAN WATER SYSTEMS-SAN JOSE		
Organization That Operates System:			
	1211 E. CENTER COURT DRIVE COVINA, CA 91724		
Pop Served:	89591	Connections:	31997
Area Served:	Not Reported		

C19
East
1/2 - 1 Mile
Higher

CA WELLS **14387**

Water System Information:

Prime Station Code:	1910205-047	User ID:	MET
FRDS Number:	1910205047	County:	Los Angeles
District Number:	15	Station Type:	RESVR/AMBNT/MUN/INTAKE
Water Type:	Well/Groundwater	Well Status:	CM
Source Lat/Long:	340200.0 1175656.0	Precision:	100 Feet (one Second)
Source Name:	BLENDING RESERVOIR 128-R1		

GEOCHECK® - PHYSICAL SETTING SOURCE MAP FINDINGS

System Number: 1910205
System Name: SUBURBAN WATER SYSTEMS-SAN JOSE
Organization That Operates System:
1211 E. CENTER COURT DRIVE
COVINA, CA 91724
Pop Served: 89591 Connections: 31997
Area Served: Not Reported

Sample Collected:	01/05/1999 00:00:00	Findings:	21.3 MG/L
Chemical:	NITRATE (AS NO3)		
Sample Collected:	01/05/1999 00:00:00	Findings:	4810 UG/L
Chemical:	NITRATE + NITRITE (AS N)		
Sample Collected:	01/06/1999 00:00:00	Findings:	5 UG/L
Chemical:	PERCHLORATE		
Sample Collected:	01/12/1999 00:00:00	Findings:	20.8 MG/L
Chemical:	NITRATE (AS NO3)		
Sample Collected:	01/12/1999 00:00:00	Findings:	4700 UG/L
Chemical:	NITRATE + NITRITE (AS N)		
Sample Collected:	01/19/1999 00:00:00	Findings:	20.9 MG/L
Chemical:	NITRATE (AS NO3)		
Sample Collected:	01/19/1999 00:00:00	Findings:	4720 UG/L
Chemical:	NITRATE + NITRITE (AS N)		
Sample Collected:	01/27/1999 00:00:00	Findings:	12 MG/L
Chemical:	NITRATE (AS NO3)		
Sample Collected:	01/27/1999 00:00:00	Findings:	2710 UG/L
Chemical:	NITRATE + NITRITE (AS N)		
Sample Collected:	02/02/1999 00:00:00	Findings:	8.85 MG/L
Chemical:	NITRATE (AS NO3)		
Sample Collected:	02/02/1999 00:00:00	Findings:	2000 UG/L
Chemical:	NITRATE + NITRITE (AS N)		
Sample Collected:	02/03/1999 00:00:00	Findings:	4.3 UG/L
Chemical:	PERCHLORATE		
Sample Collected:	02/09/1999 00:00:00	Findings:	11 MG/L
Chemical:	NITRATE (AS NO3)		
Sample Collected:	02/09/1999 00:00:00	Findings:	2490 UG/L
Chemical:	NITRATE + NITRITE (AS N)		
Sample Collected:	02/16/1999 00:00:00	Findings:	10.8 MG/L
Chemical:	NITRATE (AS NO3)		
Sample Collected:	02/16/1999 00:00:00	Findings:	2440 UG/L
Chemical:	NITRATE + NITRITE (AS N)		
Sample Collected:	02/23/1999 00:00:00	Findings:	19.4 MG/L
Chemical:	NITRATE (AS NO3)		
Sample Collected:	02/23/1999 00:00:00	Findings:	4380 UG/L
Chemical:	NITRATE + NITRITE (AS N)		
Sample Collected:	03/01/1999 00:00:00	Findings:	6.5 UG/L
Chemical:	PERCHLORATE		

Sample Collected:	03/02/1999 00:00:00	Findings:	20.8 MG/L
Chemical:	NITRATE (AS NO3)		
Sample Collected:	03/02/1999 00:00:00	Findings:	4700 UG/L
Chemical:	NITRATE + NITRITE (AS N)		
Sample Collected:	03/08/1999 00:00:00	Findings:	23.5 MG/L
Chemical:	NITRATE (AS NO3)		
Sample Collected:	03/08/1999 00:00:00	Findings:	5310 UG/L
Chemical:	NITRATE + NITRITE (AS N)		
Sample Collected:	03/22/1999 00:00:00	Findings:	21.3 MG/L
Chemical:	NITRATE (AS NO3)		
Sample Collected:	03/22/1999 00:00:00	Findings:	4810 UG/L
Chemical:	NITRATE + NITRITE (AS N)		
Sample Collected:	03/29/1999 00:00:00	Findings:	16 MG/L
Chemical:	NITRATE (AS NO3)		
Sample Collected:	03/29/1999 00:00:00	Findings:	3610 UG/L
Chemical:	NITRATE + NITRITE (AS N)		
Sample Collected:	04/07/1999 00:00:00	Findings:	11.8 MG/L
Chemical:	NITRATE (AS NO3)		
Sample Collected:	04/07/1999 00:00:00	Findings:	2660 UG/L
Chemical:	NITRATE + NITRITE (AS N)		
Sample Collected:	04/08/1999 00:00:00	Findings:	7.2 UG/L
Chemical:	PERCHLORATE		
Sample Collected:	04/13/1999 00:00:00	Findings:	10.6 MG/L
Chemical:	NITRATE (AS NO3)		
Sample Collected:	04/13/1999 00:00:00	Findings:	2390 UG/L
Chemical:	NITRATE + NITRITE (AS N)		
Sample Collected:	04/20/1999 00:00:00	Findings:	20.2 MG/L
Chemical:	NITRATE (AS NO3)		
Sample Collected:	04/20/1999 00:00:00	Findings:	4560 UG/L
Chemical:	NITRATE + NITRITE (AS N)		
Sample Collected:	04/28/1999 00:00:00	Findings:	18 MG/L
Chemical:	NITRATE (AS NO3)		
Sample Collected:	05/04/1999 00:00:00	Findings:	20.8 MG/L
Chemical:	NITRATE (AS NO3)		
Sample Collected:	05/04/1999 00:00:00	Findings:	4700 UG/L
Chemical:	NITRATE + NITRITE (AS N)		
Sample Collected:	05/06/1999 00:00:00	Findings:	6.2 UG/L
Chemical:	PERCHLORATE		
Sample Collected:	05/11/1999 00:00:00	Findings:	19.6 MG/L
Chemical:	NITRATE (AS NO3)		
Sample Collected:	05/11/1999 00:00:00	Findings:	4430 UG/L
Chemical:	NITRATE + NITRITE (AS N)		
Sample Collected:	05/18/1999 00:00:00	Findings:	19.8 MG/L
Chemical:	NITRATE (AS NO3)		

Sample Collected:	05/18/1999 00:00:00	Findings:	4470 UG/L
Chemical:	NITRATE + NITRITE (AS N)		
Sample Collected:	05/25/1999 00:00:00	Findings:	21.7 MG/L
Chemical:	NITRATE (AS NO3)		
Sample Collected:	05/25/1999 00:00:00	Findings:	4900 UG/L
Chemical:	NITRATE + NITRITE (AS N)		
Sample Collected:	06/02/1999 00:00:00	Findings:	20.2 MG/L
Chemical:	NITRATE (AS NO3)		
Sample Collected:	06/02/1999 00:00:00	Findings:	4560 UG/L
Chemical:	NITRATE + NITRITE (AS N)		
Sample Collected:	06/08/1999 00:00:00	Findings:	20.5 MG/L
Chemical:	NITRATE (AS NO3)		
Sample Collected:	06/08/1999 00:00:00	Findings:	4630 UG/L
Chemical:	NITRATE + NITRITE (AS N)		
Sample Collected:	06/15/1999 00:00:00	Findings:	20.4 MG/L
Chemical:	NITRATE (AS NO3)		
Sample Collected:	06/15/1999 00:00:00	Findings:	4610 UG/L
Chemical:	NITRATE + NITRITE (AS N)		
Sample Collected:	06/21/1999 00:00:00	Findings:	20 MG/L
Chemical:	NITRATE (AS NO3)		
Sample Collected:	06/28/1999 00:00:00	Findings:	20 MG/L
Chemical:	NITRATE (AS NO3)		
Sample Collected:	07/01/1999 00:00:00	Findings:	8.4 UG/L
Chemical:	PERCHLORATE		
Sample Collected:	07/07/1999 00:00:00	Findings:	23.4 MG/L
Chemical:	NITRATE (AS NO3)		
Sample Collected:	07/07/1999 00:00:00	Findings:	5290 UG/L
Chemical:	NITRATE + NITRITE (AS N)		
Sample Collected:	07/13/1999 00:00:00	Findings:	23 MG/L
Chemical:	NITRATE (AS NO3)		
Sample Collected:	07/13/1999 00:00:00	Findings:	5200 UG/L
Chemical:	NITRATE + NITRITE (AS N)		
Sample Collected:	07/21/1999 00:00:00	Findings:	21.8 MG/L
Chemical:	NITRATE (AS NO3)		
Sample Collected:	07/21/1999 00:00:00	Findings:	4920 UG/L
Chemical:	NITRATE + NITRITE (AS N)		
Sample Collected:	07/27/1999 00:00:00	Findings:	23 MG/L
Chemical:	NITRATE (AS NO3)		
Sample Collected:	08/10/1999 00:00:00	Findings:	21.9 MG/L
Chemical:	NITRATE (AS NO3)		
Sample Collected:	08/10/1999 00:00:00	Findings:	4950 UG/L
Chemical:	NITRATE + NITRITE (AS N)		
Sample Collected:	08/17/1999 00:00:00	Findings:	21.6 MG/L
Chemical:	NITRATE (AS NO3)		

GEOCHECK® - PHYSICAL SETTING SOURCE MAP FINDINGS

Sample Collected:	08/17/1999 00:00:00	Findings:	4880 UG/L
Chemical:	NITRATE + NITRITE (AS N)		
Sample Collected:	08/24/1999 00:00:00	Findings:	24.3 MG/L
Chemical:	NITRATE (AS NO3)		
Sample Collected:	08/24/1999 00:00:00	Findings:	5490 UG/L
Chemical:	NITRATE + NITRITE (AS N)		
Sample Collected:	08/31/1999 00:00:00	Findings:	21.3 MG/L
Chemical:	NITRATE (AS NO3)		
Sample Collected:	08/31/1999 00:00:00	Findings:	4810 UG/L
Chemical:	NITRATE + NITRITE (AS N)		
Sample Collected:	09/08/1999 00:00:00	Findings:	21.6 MG/L
Chemical:	NITRATE (AS NO3)		
Sample Collected:	09/08/1999 00:00:00	Findings:	4880 UG/L
Chemical:	NITRATE + NITRITE (AS N)		
Sample Collected:	09/14/1999 00:00:00	Findings:	21.4 MG/L
Chemical:	NITRATE (AS NO3)		
Sample Collected:	09/14/1999 00:00:00	Findings:	4830 UG/L
Chemical:	NITRATE + NITRITE (AS N)		
Sample Collected:	09/21/1999 00:00:00	Findings:	21.5 MG/L
Chemical:	NITRATE (AS NO3)		
Sample Collected:	09/21/1999 00:00:00	Findings:	4860 UG/L
Chemical:	NITRATE + NITRITE (AS N)		
Sample Collected:	09/28/1999 00:00:00	Findings:	22.1 MG/L
Chemical:	NITRATE (AS NO3)		
Sample Collected:	09/28/1999 00:00:00	Findings:	4990 UG/L
Chemical:	NITRATE + NITRITE (AS N)		
Sample Collected:	10/05/1999 00:00:00	Findings:	20.6 MG/L
Chemical:	NITRATE (AS NO3)		
Sample Collected:	10/05/1999 00:00:00	Findings:	4650 UG/L
Chemical:	NITRATE + NITRITE (AS N)		
Sample Collected:	10/12/1999 00:00:00	Findings:	22.4 MG/L
Chemical:	NITRATE (AS NO3)		
Sample Collected:	10/12/1999 00:00:00	Findings:	5060 UG/L
Chemical:	NITRATE + NITRITE (AS N)		
Sample Collected:	10/18/1999 00:00:00	Findings:	21.5 MG/L
Chemical:	NITRATE (AS NO3)		
Sample Collected:	10/18/1999 00:00:00	Findings:	4860 UG/L
Chemical:	NITRATE + NITRITE (AS N)		
Sample Collected:	10/27/1999 00:00:00	Findings:	21.4 MG/L
Chemical:	NITRATE (AS NO3)		
Sample Collected:	10/27/1999 00:00:00	Findings:	4830 UG/L
Chemical:	NITRATE + NITRITE (AS N)		
Sample Collected:	11/01/1999 00:00:00	Findings:	21.5 MG/L
Chemical:	NITRATE (AS NO3)		

GEOCHECK® - PHYSICAL SETTING SOURCE MAP FINDINGS

Sample Collected:	11/01/1999 00:00:00	Findings:	4860 UG/L
Chemical:	NITRATE + NITRITE (AS N)		
Sample Collected:	11/03/1999 00:00:00	Findings:	5 UG/L
Chemical:	PERCHLORATE		
Sample Collected:	11/08/1999 00:00:00	Findings:	21 MG/L
Chemical:	NITRATE (AS NO3)		
Sample Collected:	11/22/1999 00:00:00	Findings:	21.1 MG/L
Chemical:	NITRATE (AS NO3)		
Sample Collected:	11/22/1999 00:00:00	Findings:	4770 UG/L
Chemical:	NITRATE + NITRITE (AS N)		
Sample Collected:	12/01/1999 00:00:00	Findings:	21.8 MG/L
Chemical:	NITRATE (AS NO3)		
Sample Collected:	12/01/1999 00:00:00	Findings:	4920 UG/L
Chemical:	NITRATE + NITRITE (AS N)		
Sample Collected:	12/07/1999 00:00:00	Findings:	21.7 MG/L
Chemical:	NITRATE (AS NO3)		
Sample Collected:	12/07/1999 00:00:00	Findings:	4900 UG/L
Chemical:	NITRATE + NITRITE (AS N)		
Sample Collected:	12/14/1999 00:00:00	Findings:	21.2 MG/L
Chemical:	NITRATE (AS NO3)		
Sample Collected:	12/14/1999 00:00:00	Findings:	4790 UG/L
Chemical:	NITRATE + NITRITE (AS N)		
Sample Collected:	12/20/1999 00:00:00	Findings:	21.3 MG/L
Chemical:	NITRATE (AS NO3)		
Sample Collected:	12/20/1999 00:00:00	Findings:	4810 UG/L
Chemical:	NITRATE + NITRITE (AS N)		
Sample Collected:	12/28/1999 00:00:00	Findings:	21.5 MG/L
Chemical:	NITRATE (AS NO3)		
Sample Collected:	12/28/1999 00:00:00	Findings:	4860 UG/L
Chemical:	NITRATE + NITRITE (AS N)		
Sample Collected:	01/04/2000 00:00:00	Findings:	8 UG/L
Chemical:	PERCHLORATE		
Sample Collected:	01/04/2000 00:00:00	Findings:	21.6 MG/L
Chemical:	NITRATE (AS NO3)		
Sample Collected:	01/04/2000 00:00:00	Findings:	4880 UG/L
Chemical:	NITRATE + NITRITE (AS N)		
Sample Collected:	01/11/2000 00:00:00	Findings:	22.2 MG/L
Chemical:	NITRATE (AS NO3)		
Sample Collected:	01/11/2000 00:00:00	Findings:	5010 UG/L
Chemical:	NITRATE + NITRITE (AS N)		
Sample Collected:	01/19/2000 00:00:00	Findings:	21 MG/L
Chemical:	NITRATE (AS NO3)		
Sample Collected:	01/19/2000 00:00:00	Findings:	4740 UG/L
Chemical:	NITRATE + NITRITE (AS N)		

GEOCHECK® - PHYSICAL SETTING SOURCE MAP FINDINGS

Sample Collected:	01/26/2000 00:00:00	Findings:	21.9 MG/L
Chemical:	NITRATE (AS NO3)		
Sample Collected:	01/26/2000 00:00:00	Findings:	4950 UG/L
Chemical:	NITRATE + NITRITE (AS N)		
Sample Collected:	02/02/2000 00:00:00	Findings:	11.7 MG/L
Chemical:	NITRATE (AS NO3)		
Sample Collected:	02/02/2000 00:00:00	Findings:	2640 UG/L
Chemical:	NITRATE + NITRITE (AS N)		
Sample Collected:	02/08/2000 00:00:00	Findings:	21.2 MG/L
Chemical:	NITRATE (AS NO3)		
Sample Collected:	02/08/2000 00:00:00	Findings:	4790 UG/L
Chemical:	NITRATE + NITRITE (AS N)		
Sample Collected:	02/15/2000 00:00:00	Findings:	12 MG/L
Chemical:	NITRATE (AS NO3)		
Sample Collected:	02/15/2000 00:00:00	Findings:	2710 UG/L
Chemical:	NITRATE + NITRITE (AS N)		
Sample Collected:	02/22/2000 00:00:00	Findings:	12.9 MG/L
Chemical:	NITRATE (AS NO3)		
Sample Collected:	02/22/2000 00:00:00	Findings:	2910 UG/L
Chemical:	NITRATE + NITRITE (AS N)		
Sample Collected:	02/22/2000 00:00:00	Findings:	1 UG/L
Chemical:	TRICHLOROETHYLENE		
Sample Collected:	03/01/2000 00:00:00	Findings:	12 MG/L
Chemical:	NITRATE (AS NO3)		
Sample Collected:	03/01/2000 00:00:00	Findings:	2780 UG/L
Chemical:	NITRATE + NITRITE (AS N)		
Sample Collected:	03/06/2000 00:00:00	Findings:	.72 UG/L
Chemical:	TRICHLOROETHYLENE		
Sample Collected:	03/07/2000 00:00:00	Findings:	13 MG/L
Chemical:	NITRATE (AS NO3)		
Sample Collected:	03/07/2000 00:00:00	Findings:	2820 UG/L
Chemical:	NITRATE + NITRITE (AS N)		
Sample Collected:	03/14/2000 00:00:00	Findings:	12 MG/L
Chemical:	NITRATE (AS NO3)		
Sample Collected:	03/14/2000 00:00:00	Findings:	2800 UG/L
Chemical:	NITRATE + NITRITE (AS N)		
Sample Collected:	03/21/2000 00:00:00	Findings:	22 MG/L
Chemical:	NITRATE (AS NO3)		
Sample Collected:	03/21/2000 00:00:00	Findings:	5040 UG/L
Chemical:	NITRATE + NITRITE (AS N)		
Sample Collected:	03/28/2000 00:00:00	Findings:	21 MG/L
Chemical:	NITRATE (AS NO3)		
Sample Collected:	03/28/2000 00:00:00	Findings:	4790 UG/L
Chemical:	NITRATE + NITRITE (AS N)		

Sample Collected:	04/04/2000 00:00:00	Findings:	21 MG/L
Chemical:	NITRATE (AS NO3)		
Sample Collected:	04/04/2000 00:00:00	Findings:	4720 UG/L
Chemical:	NITRATE + NITRITE (AS N)		
Sample Collected:	04/12/2000 00:00:00	Findings:	20 MG/L
Chemical:	NITRATE (AS NO3)		
Sample Collected:	04/12/2000 00:00:00	Findings:	4560 UG/L
Chemical:	NITRATE + NITRITE (AS N)		
Sample Collected:	04/13/2000 00:00:00	Findings:	5.1 UG/L
Chemical:	PERCHLORATE		
Sample Collected:	04/17/2000 00:00:00	Findings:	21 MG/L
Chemical:	NITRATE (AS NO3)		
Sample Collected:	04/17/2000 00:00:00	Findings:	4700 UG/L
Chemical:	NITRATE + NITRITE (AS N)		
Sample Collected:	04/25/2000 00:00:00	Findings:	21 MG/L
Chemical:	NITRATE (AS NO3)		
Sample Collected:	04/25/2000 00:00:00	Findings:	4630 UG/L
Chemical:	NITRATE + NITRITE (AS N)		
Sample Collected:	05/01/2000 00:00:00	Findings:	5.8 UG/L
Chemical:	PERCHLORATE		
Sample Collected:	05/02/2000 00:00:00	Findings:	21.2 MG/L
Chemical:	NITRATE (AS NO3)		
Sample Collected:	05/02/2000 00:00:00	Findings:	4790 UG/L
Chemical:	NITRATE + NITRITE (AS N)		
Sample Collected:	05/09/2000 00:00:00	Findings:	20.7 MG/L
Chemical:	NITRATE (AS NO3)		
Sample Collected:	05/09/2000 00:00:00	Findings:	4680 UG/L
Chemical:	NITRATE + NITRITE (AS N)		
Sample Collected:	05/16/2000 00:00:00	Findings:	21 MG/L
Chemical:	NITRATE (AS NO3)		
Sample Collected:	05/16/2000 00:00:00	Findings:	4740 UG/L
Chemical:	NITRATE + NITRITE (AS N)		
Sample Collected:	05/23/2000 00:00:00	Findings:	20.7 MG/L
Chemical:	NITRATE (AS NO3)		
Sample Collected:	05/23/2000 00:00:00	Findings:	4680 UG/L
Chemical:	NITRATE + NITRITE (AS N)		
Sample Collected:	05/31/2000 00:00:00	Findings:	21.3 MG/L
Chemical:	NITRATE (AS NO3)		
Sample Collected:	05/31/2000 00:00:00	Findings:	4810 UG/L
Chemical:	NITRATE + NITRITE (AS N)		
Sample Collected:	06/06/2000 00:00:00	Findings:	22 MG/L
Chemical:	NITRATE (AS NO3)		
Sample Collected:	06/06/2000 00:00:00	Findings:	4970 UG/L
Chemical:	NITRATE + NITRITE (AS N)		

GEOCHECK® - PHYSICAL SETTING SOURCE MAP FINDINGS

Sample Collected:	06/07/2000 00:00:00	Findings:	6 UG/L
Chemical:	PERCHLORATE		
Sample Collected:	06/13/2000 00:00:00	Findings:	21.4 MG/L
Chemical:	NITRATE (AS NO3)		
Sample Collected:	06/13/2000 00:00:00	Findings:	4830 UG/L
Chemical:	NITRATE + NITRITE (AS N)		
Sample Collected:	06/20/2000 00:00:00	Findings:	21.1 MG/L
Chemical:	NITRATE (AS NO3)		
Sample Collected:	06/20/2000 00:00:00	Findings:	4770 UG/L
Chemical:	NITRATE + NITRITE (AS N)		
Sample Collected:	06/27/2000 00:00:00	Findings:	21 MG/L
Chemical:	NITRATE (AS NO3)		
Sample Collected:	06/27/2000 00:00:00	Findings:	4740 UG/L
Chemical:	NITRATE + NITRITE (AS N)		
Sample Collected:	07/05/2000 00:00:00	Findings:	20.9 MG/L
Chemical:	NITRATE (AS NO3)		
Sample Collected:	07/05/2000 00:00:00	Findings:	4721 UG/L
Chemical:	NITRATE + NITRITE (AS N)		
Sample Collected:	07/12/2000 00:00:00	Findings:	20.8 MG/L
Chemical:	NITRATE (AS NO3)		
Sample Collected:	07/12/2000 00:00:00	Findings:	4700 UG/L
Chemical:	NITRATE + NITRITE (AS N)		
Sample Collected:	07/17/2000 00:00:00	Findings:	21 MG/L
Chemical:	NITRATE (AS NO3)		
Sample Collected:	07/17/2000 00:00:00	Findings:	4740 UG/L
Chemical:	NITRATE + NITRITE (AS N)		
Sample Collected:	07/25/2000 00:00:00	Findings:	21.5 MG/L
Chemical:	NITRATE (AS NO3)		
Sample Collected:	07/25/2000 00:00:00	Findings:	4860 UG/L
Chemical:	NITRATE + NITRITE (AS N)		
Sample Collected:	08/01/2000 00:00:00	Findings:	22.6 MG/L
Chemical:	NITRATE (AS NO3)		
Sample Collected:	08/01/2000 00:00:00	Findings:	5110 UG/L
Chemical:	NITRATE + NITRITE (AS N)		
Sample Collected:	08/04/2000 00:00:00	Findings:	7.2 UG/L
Chemical:	PERCHLORATE		
Sample Collected:	08/08/2000 00:00:00	Findings:	22.3 MG/L
Chemical:	NITRATE (AS NO3)		
Sample Collected:	08/08/2000 00:00:00	Findings:	5040 UG/L
Chemical:	NITRATE + NITRITE (AS N)		
Sample Collected:	08/16/2000 00:00:00	Findings:	20.6 MG/L
Chemical:	NITRATE (AS NO3)		
Sample Collected:	08/16/2000 00:00:00	Findings:	4650 UG/L
Chemical:	NITRATE + NITRITE (AS N)		

GEOCHECK® - PHYSICAL SETTING SOURCE MAP FINDINGS

Sample Collected:	08/23/2000 00:00:00	Findings:	21 MG/L
Chemical:	NITRATE (AS NO3)		
Sample Collected:	08/23/2000 00:00:00	Findings:	4630 UG/L
Chemical:	NITRATE + NITRITE (AS N)		
Sample Collected:	08/29/2000 00:00:00	Findings:	21 MG/L
Chemical:	NITRATE (AS NO3)		
Sample Collected:	08/29/2000 00:00:00	Findings:	4810 UG/L
Chemical:	NITRATE + NITRITE (AS N)		
Sample Collected:	09/05/2000 00:00:00	Findings:	24 MG/L
Chemical:	NITRATE (AS NO3)		
Sample Collected:	09/05/2000 00:00:00	Findings:	5330 UG/L
Chemical:	NITRATE + NITRITE (AS N)		
Sample Collected:	09/05/2000 00:00:00	Findings:	6.9 UG/L
Chemical:	PERCHLORATE		
Sample Collected:	09/12/2000 00:00:00	Findings:	21 MG/L
Chemical:	NITRATE (AS NO3)		
Sample Collected:	09/12/2000 00:00:00	Findings:	4720 UG/L
Chemical:	NITRATE + NITRITE (AS N)		
Sample Collected:	09/19/2000 00:00:00	Findings:	21 MG/L
Chemical:	NITRATE (AS NO3)		
Sample Collected:	09/19/2000 00:00:00	Findings:	4810 UG/L
Chemical:	NITRATE + NITRITE (AS N)		
Sample Collected:	09/25/2000 00:00:00	Findings:	.59 UG/L
Chemical:	TRICHLOROETHYLENE		
Sample Collected:	09/26/2000 00:00:00	Findings:	21 MG/L
Chemical:	NITRATE (AS NO3)		
Sample Collected:	09/26/2000 00:00:00	Findings:	4790 UG/L
Chemical:	NITRATE + NITRITE (AS N)		
Sample Collected:	10/02/2000 00:00:00	Findings:	7 UG/L
Chemical:	PERCHLORATE		
Sample Collected:	10/03/2000 00:00:00	Findings:	21 MG/L
Chemical:	NITRATE (AS NO3)		
Sample Collected:	10/03/2000 00:00:00	Findings:	4650 UG/L
Chemical:	NITRATE + NITRITE (AS N)		
Sample Collected:	10/09/2000 00:00:00	Findings:	.52 UG/L
Chemical:	TRICHLOROETHYLENE		
Sample Collected:	10/10/2000 00:00:00	Findings:	21 MG/L
Chemical:	NITRATE (AS NO3)		
Sample Collected:	10/10/2000 00:00:00	Findings:	4790 UG/L
Chemical:	NITRATE + NITRITE (AS N)		
Sample Collected:	10/16/2000 00:00:00	Findings:	.52 UG/L
Chemical:	TRICHLOROETHYLENE		
Sample Collected:	10/17/2000 00:00:00	Findings:	20.2 MG/L
Chemical:	NITRATE (AS NO3)		

Sample Collected:	10/17/2000 00:00:00	Findings:	4560 UG/L
Chemical:	NITRATE + NITRITE (AS N)		
Sample Collected:	10/24/2000 00:00:00	Findings:	20.3 MG/L
Chemical:	NITRATE (AS NO3)		
Sample Collected:	10/24/2000 00:00:00	Findings:	4590 UG/L
Chemical:	NITRATE + NITRITE (AS N)		
Sample Collected:	11/01/2000 00:00:00	Findings:	22.1 MG/L
Chemical:	NITRATE (AS NO3)		
Sample Collected:	11/01/2000 00:00:00	Findings:	4990 UG/L
Chemical:	NITRATE + NITRITE (AS N)		
Sample Collected:	11/06/2000 00:00:00	Findings:	5.9 UG/L
Chemical:	PERCHLORATE		
Sample Collected:	11/08/2000 00:00:00	Findings:	20 MG/L
Chemical:	NITRATE (AS NO3)		
Sample Collected:	11/08/2000 00:00:00	Findings:	4520 UG/L
Chemical:	NITRATE + NITRITE (AS N)		
Sample Collected:	11/13/2000 00:00:00	Findings:	21.5 MG/L
Chemical:	NITRATE (AS NO3)		
Sample Collected:	11/13/2000 00:00:00	Findings:	4860 UG/L
Chemical:	NITRATE + NITRITE (AS N)		
Sample Collected:	11/20/2000 00:00:00	Findings:	21.8 MG/L
Chemical:	NITRATE (AS NO3)		
Sample Collected:	11/20/2000 00:00:00	Findings:	4920 UG/L
Chemical:	NITRATE + NITRITE (AS N)		
Sample Collected:	11/28/2000 00:00:00	Findings:	20.9 MG/L
Chemical:	NITRATE (AS NO3)		
Sample Collected:	11/28/2000 00:00:00	Findings:	4720 UG/L
Chemical:	NITRATE + NITRITE (AS N)		
Sample Collected:	12/05/2000 00:00:00	Findings:	19.6 MG/L
Chemical:	NITRATE (AS NO3)		
Sample Collected:	12/05/2000 00:00:00	Findings:	4430 UG/L
Chemical:	NITRATE + NITRITE (AS N)		
Sample Collected:	12/06/2000 00:00:00	Findings:	6.2 UG/L
Chemical:	PERCHLORATE		
Sample Collected:	12/12/2000 00:00:00	Findings:	21 MG/L
Chemical:	NITRATE (AS NO3)		
Sample Collected:	12/12/2000 00:00:00	Findings:	4740 UG/L
Chemical:	NITRATE + NITRITE (AS N)		
Sample Collected:	12/19/2000 00:00:00	Findings:	20.9 MG/L
Chemical:	NITRATE (AS NO3)		
Sample Collected:	12/19/2000 00:00:00	Findings:	4720 UG/L
Chemical:	NITRATE + NITRITE (AS N)		
Sample Collected:	12/26/2000 00:00:00	Findings:	19.8 MG/L
Chemical:	NITRATE (AS NO3)		

GEOCHECK® - PHYSICAL SETTING SOURCE MAP FINDINGS

Sample Collected:	12/26/2000 00:00:00	Findings:	4470 UG/L
Chemical:	NITRATE + NITRITE (AS N)		
Sample Collected:	01/02/2001 00:00:00	Findings:	20 MG/L
Chemical:	NITRATE (AS NO3)		
Sample Collected:	01/02/2001 00:00:00	Findings:	4500 UG/L
Chemical:	NITRATE + NITRITE (AS N)		
Sample Collected:	01/08/2001 00:00:00	Findings:	7.4 UG/L
Chemical:	PERCHLORATE		
Sample Collected:	01/08/2001 00:00:00	Findings:	20 MG/L
Chemical:	NITRATE (AS NO3)		
Sample Collected:	01/09/2001 00:00:00	Findings:	21 MG/L
Chemical:	NITRATE (AS NO3)		
Sample Collected:	01/09/2001 00:00:00	Findings:	4700 UG/L
Chemical:	NITRATE + NITRITE (AS N)		
Sample Collected:	01/16/2001 00:00:00	Findings:	20 MG/L
Chemical:	NITRATE (AS NO3)		
Sample Collected:	01/16/2001 00:00:00	Findings:	4500 UG/L
Chemical:	NITRATE + NITRITE (AS N)		
Sample Collected:	01/23/2001 00:00:00	Findings:	20 MG/L
Chemical:	NITRATE (AS NO3)		
Sample Collected:	01/23/2001 00:00:00	Findings:	4500 UG/L
Chemical:	NITRATE + NITRITE (AS N)		
Sample Collected:	01/29/2001 00:00:00	Findings:	.63 UG/L
Chemical:	TRICHLOROETHYLENE		
Sample Collected:	01/30/2001 00:00:00	Findings:	20 MG/L
Chemical:	NITRATE (AS NO3)		
Sample Collected:	01/30/2001 00:00:00	Findings:	4500 UG/L
Chemical:	NITRATE + NITRITE (AS N)		
Sample Collected:	02/05/2001 00:00:00	Findings:	.76 UG/L
Chemical:	TRICHLOROETHYLENE		
Sample Collected:	02/05/2001 00:00:00	Findings:	7.5 UG/L
Chemical:	PERCHLORATE		
Sample Collected:	02/06/2001 00:00:00	Findings:	24 MG/L
Chemical:	NITRATE (AS NO3)		
Sample Collected:	02/06/2001 00:00:00	Findings:	5400 UG/L
Chemical:	NITRATE + NITRITE (AS N)		
Sample Collected:	02/13/2001 00:00:00	Findings:	.55 UG/L
Chemical:	TRICHLOROETHYLENE		
Sample Collected:	02/14/2001 00:00:00	Findings:	13 MG/L
Chemical:	NITRATE (AS NO3)		
Sample Collected:	02/14/2001 00:00:00	Findings:	2900 UG/L
Chemical:	NITRATE + NITRITE (AS N)		
Sample Collected:	02/20/2001 00:00:00	Findings:	.54 UG/L
Chemical:	TRICHLOROETHYLENE		

GEOCHECK® - PHYSICAL SETTING SOURCE MAP FINDINGS

Sample Collected:	02/21/2001 00:00:00	Findings:	18 MG/L
Chemical:	NITRATE (AS NO3)		
Sample Collected:	02/21/2001 00:00:00	Findings:	4100 UG/L
Chemical:	NITRATE + NITRITE (AS N)		
Sample Collected:	02/26/2001 00:00:00	Findings:	.8 UG/L
Chemical:	TRICHLOROETHYLENE		
Sample Collected:	02/28/2001 00:00:00	Findings:	14 MG/L
Chemical:	NITRATE (AS NO3)		
Sample Collected:	02/28/2001 00:00:00	Findings:	3200 UG/L
Chemical:	NITRATE + NITRITE (AS N)		
Sample Collected:	03/05/2001 00:00:00	Findings:	13 MG/L
Chemical:	NITRATE (AS NO3)		
Sample Collected:	03/05/2001 00:00:00	Findings:	2900 UG/L
Chemical:	NITRATE + NITRITE (AS N)		
Sample Collected:	03/05/2001 00:00:00	Findings:	1 UG/L
Chemical:	TRICHLOROETHYLENE		
Sample Collected:	03/13/2001 00:00:00	Findings:	16 MG/L
Chemical:	NITRATE (AS NO3)		
Sample Collected:	03/13/2001 00:00:00	Findings:	3600 UG/L
Chemical:	NITRATE + NITRITE (AS N)		
Sample Collected:	03/19/2001 00:00:00	Findings:	.57 UG/L
Chemical:	TRICHLOROETHYLENE		
Sample Collected:	03/20/2001 00:00:00	Findings:	13 MG/L
Chemical:	NITRATE (AS NO3)		
Sample Collected:	03/20/2001 00:00:00	Findings:	2900 UG/L
Chemical:	NITRATE + NITRITE (AS N)		
Sample Collected:	03/27/2001 00:00:00	Findings:	21 MG/L
Chemical:	NITRATE (AS NO3)		
Sample Collected:	03/27/2001 00:00:00	Findings:	4700 UG/L
Chemical:	NITRATE + NITRITE (AS N)		
Sample Collected:	04/03/2001 00:00:00	Findings:	20 MG/L
Chemical:	NITRATE (AS NO3)		
Sample Collected:	04/03/2001 00:00:00	Findings:	4500 UG/L
Chemical:	NITRATE + NITRITE (AS N)		
Sample Collected:	04/09/2001 00:00:00	Findings:	21 MG/L
Chemical:	NITRATE (AS NO3)		
Sample Collected:	04/09/2001 00:00:00	Findings:	4700 UG/L
Chemical:	NITRATE + NITRITE (AS N)		
Sample Collected:	04/12/2001 00:00:00	Findings:	5.8 UG/L
Chemical:	PERCHLORATE		
Sample Collected:	04/16/2001 00:00:00	Findings:	.54 UG/L
Chemical:	TRICHLOROETHYLENE		
Sample Collected:	04/17/2001 00:00:00	Findings:	20 MG/L
Chemical:	NITRATE (AS NO3)		

Sample Collected:	04/17/2001 00:00:00	Findings:	4500 UG/L
Chemical:	NITRATE + NITRITE (AS N)		
Sample Collected:	04/24/2001 00:00:00	Findings:	.56 UG/L
Chemical:	TRICHLOROETHYLENE		
Sample Collected:	04/24/2001 00:00:00	Findings:	19 MG/L
Chemical:	NITRATE (AS NO3)		
Sample Collected:	04/24/2001 00:00:00	Findings:	4300 UG/L
Chemical:	NITRATE + NITRITE (AS N)		
Sample Collected:	04/30/2001 00:00:00	Findings:	.68 UG/L
Chemical:	TRICHLOROETHYLENE		
Sample Collected:	05/01/2001 00:00:00	Findings:	20 MG/L
Chemical:	NITRATE (AS NO3)		
Sample Collected:	05/01/2001 00:00:00	Findings:	4500 UG/L
Chemical:	NITRATE + NITRITE (AS N)		
Sample Collected:	05/02/2001 00:00:00	Findings:	6 UG/L
Chemical:	PERCHLORATE		
Sample Collected:	05/07/2001 00:00:00	Findings:	.63 UG/L
Chemical:	TRICHLOROETHYLENE		
Sample Collected:	05/08/2001 00:00:00	Findings:	21 MG/L
Chemical:	NITRATE (AS NO3)		
Sample Collected:	05/08/2001 00:00:00	Findings:	4700 UG/L
Chemical:	NITRATE + NITRITE (AS N)		
Sample Collected:	05/15/2001 00:00:00	Findings:	26 MG/L
Chemical:	NITRATE (AS NO3)		
Sample Collected:	05/15/2001 00:00:00	Findings:	5900 UG/L
Chemical:	NITRATE + NITRITE (AS N)		
Sample Collected:	05/21/2001 00:00:00	Findings:	.66 UG/L
Chemical:	TRICHLOROETHYLENE		
Sample Collected:	05/23/2001 00:00:00	Findings:	18 MG/L
Chemical:	NITRATE (AS NO3)		
Sample Collected:	05/23/2001 00:00:00	Findings:	4100 UG/L
Chemical:	NITRATE + NITRITE (AS N)		
Sample Collected:	05/29/2001 00:00:00	Findings:	.64 UG/L
Chemical:	TRICHLOROETHYLENE		
Sample Collected:	05/30/2001 00:00:00	Findings:	10 MG/L
Chemical:	NITRATE (AS NO3)		
Sample Collected:	05/30/2001 00:00:00	Findings:	2300 UG/L
Chemical:	NITRATE + NITRITE (AS N)		
Sample Collected:	06/06/2001 00:00:00	Findings:	20 MG/L
Chemical:	NITRATE (AS NO3)		
Sample Collected:	06/06/2001 00:00:00	Findings:	4500 UG/L
Chemical:	NITRATE + NITRITE (AS N)		
Sample Collected:	06/08/2001 00:00:00	Findings:	6.8 UG/L
Chemical:	PERCHLORATE		

Sample Collected:	06/11/2001 00:00:00	Findings:	.56 UG/L
Chemical:	TRICHLOROETHYLENE		
Sample Collected:	06/12/2001 00:00:00	Findings:	12 MG/L
Chemical:	NITRATE (AS NO3)		
Sample Collected:	06/12/2001 00:00:00	Findings:	2700 UG/L
Chemical:	NITRATE + NITRITE (AS N)		
Sample Collected:	06/19/2001 00:00:00	Findings:	20 MG/L
Chemical:	NITRATE (AS NO3)		
Sample Collected:	06/19/2001 00:00:00	Findings:	4500 UG/L
Chemical:	NITRATE + NITRITE (AS N)		
Sample Collected:	06/19/2001 00:00:00	Findings:	.53 UG/L
Chemical:	TRICHLOROETHYLENE		
Sample Collected:	06/25/2001 00:00:00	Findings:	.65 UG/L
Chemical:	TRICHLOROETHYLENE		
Sample Collected:	06/27/2001 00:00:00	Findings:	19 MG/L
Chemical:	NITRATE (AS NO3)		
Sample Collected:	06/27/2001 00:00:00	Findings:	4300 UG/L
Chemical:	NITRATE + NITRITE (AS N)		
Sample Collected:	07/03/2001 00:00:00	Findings:	18 MG/L
Chemical:	NITRATE (AS NO3)		
Sample Collected:	07/03/2001 00:00:00	Findings:	4100 UG/L
Chemical:	NITRATE + NITRITE (AS N)		
Sample Collected:	07/10/2001 00:00:00	Findings:	18 MG/L
Chemical:	NITRATE (AS NO3)		
Sample Collected:	07/10/2001 00:00:00	Findings:	4100 UG/L
Chemical:	NITRATE + NITRITE (AS N)		
Sample Collected:	07/17/2001 00:00:00	Findings:	20 MG/L
Chemical:	NITRATE (AS NO3)		
Sample Collected:	07/17/2001 00:00:00	Findings:	4500 UG/L
Chemical:	NITRATE + NITRITE (AS N)		
Sample Collected:	07/24/2001 00:00:00	Findings:	18 MG/L
Chemical:	NITRATE (AS NO3)		
Sample Collected:	07/24/2001 00:00:00	Findings:	4100 UG/L
Chemical:	NITRATE + NITRITE (AS N)		
Sample Collected:	07/30/2001 00:00:00	Findings:	.83 UG/L
Chemical:	TRICHLOROETHYLENE		
Sample Collected:	08/01/2001 00:00:00	Findings:	18 MG/L
Chemical:	NITRATE (AS NO3)		
Sample Collected:	08/01/2001 00:00:00	Findings:	4100 UG/L
Chemical:	NITRATE + NITRITE (AS N)		
Sample Collected:	08/02/2001 00:00:00	Findings:	.004 UG/L
Chemical:	N-NITROSODIMETHYLAMINE (NDMA)		
Sample Collected:	08/06/2001 00:00:00	Findings:	.82 UG/L
Chemical:	TRICHLOROETHYLENE		

GEOCHECK® - PHYSICAL SETTING SOURCE MAP FINDINGS

Sample Collected:	08/06/2001 00:00:00	Findings:	6.7 UG/L
Chemical:	PERCHLORATE		
Sample Collected:	08/07/2001 00:00:00	Findings:	19 MG/L
Chemical:	NITRATE (AS NO3)		
Sample Collected:	08/07/2001 00:00:00	Findings:	4300 UG/L
Chemical:	NITRATE + NITRITE (AS N)		
Sample Collected:	08/13/2001 00:00:00	Findings:	.98 UG/L
Chemical:	TRICHLOROETHYLENE		
Sample Collected:	08/14/2001 00:00:00	Findings:	17 MG/L
Chemical:	NITRATE (AS NO3)		
Sample Collected:	08/14/2001 00:00:00	Findings:	3800 UG/L
Chemical:	NITRATE + NITRITE (AS N)		
Sample Collected:	08/20/2001 00:00:00	Findings:	.92 UG/L
Chemical:	TRICHLOROETHYLENE		
Sample Collected:	08/21/2001 00:00:00	Findings:	17 MG/L
Chemical:	NITRATE (AS NO3)		
Sample Collected:	08/21/2001 00:00:00	Findings:	3800 UG/L
Chemical:	NITRATE + NITRITE (AS N)		
Sample Collected:	08/27/2001 00:00:00	Findings:	.8 UG/L
Chemical:	TRICHLOROETHYLENE		
Sample Collected:	08/29/2001 00:00:00	Findings:	7.3 MG/L
Chemical:	NITRATE (AS NO3)		
Sample Collected:	08/29/2001 00:00:00	Findings:	1600 UG/L
Chemical:	NITRATE + NITRITE (AS N)		
Sample Collected:	09/04/2001 00:00:00	Findings:	19 MG/L
Chemical:	NITRATE (AS NO3)		
Sample Collected:	09/04/2001 00:00:00	Findings:	4400 UG/L
Chemical:	NITRATE + NITRITE (AS N)		
Sample Collected:	09/04/2001 00:00:00	Findings:	1.2 UG/L
Chemical:	TRICHLOROETHYLENE		
Sample Collected:	09/05/2001 00:00:00	Findings:	6.2 UG/L
Chemical:	PERCHLORATE		
Sample Collected:	09/06/2001 00:00:00	Findings:	.003 UG/L
Chemical:	N-NITROSODIMETHYLAMINE (NDMA)		
Sample Collected:	09/10/2001 00:00:00	Findings:	1.3 UG/L
Chemical:	TRICHLOROETHYLENE		
Sample Collected:	09/12/2001 00:00:00	Findings:	18 MG/L
Chemical:	NITRATE (AS NO3)		
Sample Collected:	09/12/2001 00:00:00	Findings:	4100 UG/L
Chemical:	NITRATE + NITRITE (AS N)		
Sample Collected:	09/17/2001 00:00:00	Findings:	1.2 UG/L
Chemical:	TRICHLOROETHYLENE		
Sample Collected:	09/18/2001 00:00:00	Findings:	19 MG/L
Chemical:	NITRATE (AS NO3)		

GEOCHECK® - PHYSICAL SETTING SOURCE MAP FINDINGS

Sample Collected:	09/18/2001 00:00:00	Findings:	4300 UG/L
Chemical:	NITRATE + NITRITE (AS N)		
Sample Collected:	09/25/2001 00:00:00	Findings:	18 MG/L
Chemical:	NITRATE (AS NO3)		
Sample Collected:	09/25/2001 00:00:00	Findings:	4100 UG/L
Chemical:	NITRATE + NITRITE (AS N)		
Sample Collected:	09/25/2001 00:00:00	Findings:	1.1 UG/L
Chemical:	TRICHLOROETHYLENE		
Sample Collected:	10/02/2001 00:00:00	Findings:	17 MG/L
Chemical:	NITRATE (AS NO3)		
Sample Collected:	10/02/2001 00:00:00	Findings:	3800 UG/L
Chemical:	NITRATE + NITRITE (AS N)		
Sample Collected:	10/02/2001 00:00:00	Findings:	1.3 UG/L
Chemical:	TRICHLOROETHYLENE		
Sample Collected:	10/04/2001 00:00:00	Findings:	.007 UG/L
Chemical:	N-NITROSODIMETHYLAMINE (NDMA)		
Sample Collected:	10/04/2001 00:00:00	Findings:	6.3 UG/L
Chemical:	PERCHLORATE		
Sample Collected:	10/08/2001 00:00:00	Findings:	1.2 UG/L
Chemical:	TRICHLOROETHYLENE		
Sample Collected:	10/09/2001 00:00:00	Findings:	18 MG/L
Chemical:	NITRATE (AS NO3)		
Sample Collected:	10/09/2001 00:00:00	Findings:	4100 UG/L
Chemical:	NITRATE + NITRITE (AS N)		
Sample Collected:	10/15/2001 00:00:00	Findings:	1 UG/L
Chemical:	TRICHLOROETHYLENE		
Sample Collected:	10/16/2001 00:00:00	Findings:	19 MG/L
Chemical:	NITRATE (AS NO3)		
Sample Collected:	10/16/2001 00:00:00	Findings:	4300 UG/L
Chemical:	NITRATE + NITRITE (AS N)		
Sample Collected:	10/22/2001 00:00:00	Findings:	1 UG/L
Chemical:	TRICHLOROETHYLENE		
Sample Collected:	10/23/2001 00:00:00	Findings:	19 MG/L
Chemical:	NITRATE (AS NO3)		
Sample Collected:	10/23/2001 00:00:00	Findings:	4300 UG/L
Chemical:	NITRATE + NITRITE (AS N)		
Sample Collected:	10/29/2001 00:00:00	Findings:	1.2 UG/L
Chemical:	TRICHLOROETHYLENE		
Sample Collected:	10/30/2001 00:00:00	Findings:	21 MG/L
Chemical:	NITRATE (AS NO3)		
Sample Collected:	10/30/2001 00:00:00	Findings:	4700 UG/L
Chemical:	NITRATE + NITRITE (AS N)		
Sample Collected:	11/05/2001 00:00:00	Findings:	1.3 UG/L
Chemical:	TRICHLOROETHYLENE		

GEOCHECK® - PHYSICAL SETTING SOURCE MAP FINDINGS

Sample Collected:	11/05/2001 00:00:00	Findings:	7.2 UG/L
Chemical:	PERCHLORATE		
Sample Collected:	11/06/2001 00:00:00	Findings:	20 MG/L
Chemical:	NITRATE (AS NO3)		
Sample Collected:	11/06/2001 00:00:00	Findings:	4500 UG/L
Chemical:	NITRATE + NITRITE (AS N)		
Sample Collected:	11/08/2001 00:00:00	Findings:	.009 UG/L
Chemical:	N-NITROSODIMETHYLAMINE (NDMA)		
Sample Collected:	11/13/2001 00:00:00	Findings:	19 MG/L
Chemical:	NITRATE (AS NO3)		
Sample Collected:	11/13/2001 00:00:00	Findings:	4300 UG/L
Chemical:	NITRATE + NITRITE (AS N)		
Sample Collected:	11/13/2001 00:00:00	Findings:	1.5 UG/L
Chemical:	TRICHLOROETHYLENE		
Sample Collected:	11/19/2001 00:00:00	Findings:	1.3 UG/L
Chemical:	TRICHLOROETHYLENE		
Sample Collected:	11/20/2001 00:00:00	Findings:	17 MG/L
Chemical:	NITRATE (AS NO3)		
Sample Collected:	11/20/2001 00:00:00	Findings:	3800 UG/L
Chemical:	NITRATE + NITRITE (AS N)		
Sample Collected:	11/27/2001 00:00:00	Findings:	17 MG/L
Chemical:	NITRATE (AS NO3)		
Sample Collected:	11/27/2001 00:00:00	Findings:	3800 UG/L
Chemical:	NITRATE + NITRITE (AS N)		
Sample Collected:	11/27/2001 00:00:00	Findings:	1.3 UG/L
Chemical:	TRICHLOROETHYLENE		
Sample Collected:	12/03/2001 00:00:00	Findings:	1.4 UG/L
Chemical:	TRICHLOROETHYLENE		
Sample Collected:	12/03/2001 00:00:00	Findings:	6.8 UG/L
Chemical:	PERCHLORATE		
Sample Collected:	12/04/2001 00:00:00	Findings:	18 MG/L
Chemical:	NITRATE (AS NO3)		
Sample Collected:	12/04/2001 00:00:00	Findings:	4100 UG/L
Chemical:	NITRATE + NITRITE (AS N)		
Sample Collected:	12/06/2001 00:00:00	Findings:	.007 UG/L
Chemical:	N-NITROSODIMETHYLAMINE (NDMA)		
Sample Collected:	12/10/2001 00:00:00	Findings:	1.3 UG/L
Chemical:	TRICHLOROETHYLENE		
Sample Collected:	12/11/2001 00:00:00	Findings:	17 MG/L
Chemical:	NITRATE (AS NO3)		
Sample Collected:	12/11/2001 00:00:00	Findings:	3800 UG/L
Chemical:	NITRATE + NITRITE (AS N)		
Sample Collected:	12/17/2001 00:00:00	Findings:	.73 UG/L
Chemical:	TRICHLOROETHYLENE		

GEOCHECK® - PHYSICAL SETTING SOURCE MAP FINDINGS

Sample Collected:	12/18/2001 00:00:00	Findings:	19 MG/L
Chemical:	NITRATE (AS NO3)		
Sample Collected:	12/18/2001 00:00:00	Findings:	4300 UG/L
Chemical:	NITRATE + NITRITE (AS N)		
Sample Collected:	12/26/2001 00:00:00	Findings:	18 MG/L
Chemical:	NITRATE (AS NO3)		
Sample Collected:	12/26/2001 00:00:00	Findings:	4100 UG/L
Chemical:	NITRATE + NITRITE (AS N)		
Sample Collected:	12/27/2001 00:00:00	Findings:	1.2 UG/L
Chemical:	TRICHLOROETHYLENE		
Sample Collected:	01/02/2002 00:00:00	Findings:	15 MG/L
Chemical:	NITRATE (AS NO3)		
Sample Collected:	01/02/2002 00:00:00	Findings:	3500 UG/L
Chemical:	NITRATE + NITRITE (AS N)		
Sample Collected:	01/02/2002 00:00:00	Findings:	1.6 UG/L
Chemical:	TRICHLOROETHYLENE		
Sample Collected:	01/07/2002 00:00:00	Findings:	.62 UG/L
Chemical:	TRICHLOROETHYLENE		
Sample Collected:	01/08/2002 00:00:00	Findings:	24 MG/L
Chemical:	NITRATE (AS NO3)		
Sample Collected:	01/08/2002 00:00:00	Findings:	5400 UG/L
Chemical:	NITRATE + NITRITE (AS N)		
Sample Collected:	01/14/2002 00:00:00	Findings:	.69 UG/L
Chemical:	TRICHLOROETHYLENE		
Sample Collected:	01/15/2002 00:00:00	Findings:	26 MG/L
Chemical:	NITRATE (AS NO3)		
Sample Collected:	01/15/2002 00:00:00	Findings:	5900 UG/L
Chemical:	NITRATE + NITRITE (AS N)		
Sample Collected:	01/21/2002 00:00:00	Findings:	.67 UG/L
Chemical:	TRICHLOROETHYLENE		
Sample Collected:	01/21/2002 00:00:00	Findings:	7.6 UG/L
Chemical:	PERCHLORATE		
Sample Collected:	01/22/2002 00:00:00	Findings:	23 MG/L
Chemical:	NITRATE (AS NO3)		
Sample Collected:	01/22/2002 00:00:00	Findings:	5200 UG/L
Chemical:	NITRATE + NITRITE (AS N)		
Sample Collected:	01/24/2002 00:00:00	Findings:	5.8 UG/L
Chemical:	PERCHLORATE		
Sample Collected:	01/28/2002 00:00:00	Findings:	.78 UG/L
Chemical:	TRICHLOROETHYLENE		
Sample Collected:	01/29/2002 00:00:00	Findings:	9.8 MG/L
Chemical:	NITRATE (AS NO3)		
Sample Collected:	01/29/2002 00:00:00	Findings:	2200 UG/L
Chemical:	NITRATE + NITRITE (AS N)		

GEOCHECK® - PHYSICAL SETTING SOURCE MAP FINDINGS

Sample Collected:	01/29/2002 00:00:00	Findings:	5.4 UG/L
Chemical:	PERCHLORATE		
Sample Collected:	02/04/2002 00:00:00	Findings:	.62 UG/L
Chemical:	TRICHLOROETHYLENE		
Sample Collected:	02/04/2002 00:00:00	Findings:	5.8 UG/L
Chemical:	PERCHLORATE		
Sample Collected:	02/05/2002 00:00:00	Findings:	12 MG/L
Chemical:	NITRATE (AS NO3)		
Sample Collected:	02/05/2002 00:00:00	Findings:	2700 UG/L
Chemical:	NITRATE + NITRITE (AS N)		
Sample Collected:	02/12/2002 00:00:00	Findings:	12 MG/L
Chemical:	NITRATE (AS NO3)		
Sample Collected:	02/12/2002 00:00:00	Findings:	2700 UG/L
Chemical:	NITRATE + NITRITE (AS N)		
Sample Collected:	02/19/2002 00:00:00	Findings:	13 MG/L
Chemical:	NITRATE (AS NO3)		
Sample Collected:	02/19/2002 00:00:00	Findings:	2900 UG/L
Chemical:	NITRATE + NITRITE (AS N)		
Sample Collected:	02/26/2002 00:00:00	Findings:	13 MG/L
Chemical:	NITRATE (AS NO3)		
Sample Collected:	02/26/2002 00:00:00	Findings:	2900 UG/L
Chemical:	NITRATE + NITRITE (AS N)		
Sample Collected:	03/05/2002 00:00:00	Findings:	15 MG/L
Chemical:	NITRATE (AS NO3)		
Sample Collected:	03/05/2002 00:00:00	Findings:	3400 UG/L
Chemical:	NITRATE + NITRITE (AS N)		
Sample Collected:	03/06/2002 00:00:00	Findings:	7.8 UG/L
Chemical:	PERCHLORATE		
Sample Collected:	03/12/2002 00:00:00	Findings:	13 MG/L
Chemical:	NITRATE (AS NO3)		
Sample Collected:	03/12/2002 00:00:00	Findings:	2900 UG/L
Chemical:	NITRATE + NITRITE (AS N)		
Sample Collected:	03/19/2002 00:00:00	Findings:	14 MG/L
Chemical:	NITRATE (AS NO3)		
Sample Collected:	03/19/2002 00:00:00	Findings:	3200 UG/L
Chemical:	NITRATE + NITRITE (AS N)		
Sample Collected:	03/27/2002 00:00:00	Findings:	13 MG/L
Chemical:	NITRATE (AS NO3)		
Sample Collected:	03/27/2002 00:00:00	Findings:	2900 UG/L
Chemical:	NITRATE + NITRITE (AS N)		
Sample Collected:	04/02/2002 00:00:00	Findings:	15 MG/L
Chemical:	NITRATE (AS NO3)		
Sample Collected:	04/02/2002 00:00:00	Findings:	3400 UG/L
Chemical:	NITRATE + NITRITE (AS N)		

Sample Collected:	04/09/2002 00:00:00	Findings:	7.6 MG/L
Chemical:	NITRATE (AS NO3)		
Sample Collected:	04/09/2002 00:00:00	Findings:	1700 UG/L
Chemical:	NITRATE + NITRITE (AS N)		
Sample Collected:	06/07/2005 00:00:00	Findings:	9.3 MG/L
Chemical:	NITRATE (AS NO3)		
Sample Collected:	09/15/2005 00:00:00	Findings:	11 MG/L
Chemical:	NITRATE (AS NO3)		

20
NNE
1/2 - 1 Mile
Higher

FED USGS **USGS3135852**

Agency cd:	USGS	Site no:	340245117574101
Site name:	001S010W31A003S		
Latitude:	340245		
Longitude:	1175741	Dec lat:	34.04584372
Dec lon:	-117.96228663	Coor meth:	M
Coor accr:	S	Latlong datum:	NAD27
Dec latlong datum:	NAD83	District:	06
State:	06	County:	037
Country:	US	Land net:	Not Reported
Location map:	BALDWIN PARK	Map scale:	24000
Altitude:	Not Reported	Altitude method:	Not Reported
Altitude accuracy:	Not Reported	Altitude datum:	Not Reported
Hydrologic:	San Gabriel. California. Area = 713 sq.mi.		
Topographic:	Not Reported		
Site type:	Ground-water other than Spring	Date construction:	Not Reported
Date inventoried:	Not Reported	Mean greenwich time offset:	PST
Local standard time flag:	Y		
Type of ground water site:	Single well, other than collector or Ranney type		
Aquifer Type:	Not Reported		
Aquifer:	Not Reported		
Well depth:	Not Reported	Hole depth:	Not Reported
Source of depth data:	Not Reported	Project number:	9479335800
Real time data flag:	Not Reported	Daily flow data begin date:	Not Reported
Daily flow data end date:	Not Reported	Daily flow data count:	Not Reported
Peak flow data begin date:	Not Reported	Peak flow data end date:	Not Reported
Peak flow data count:	Not Reported	Water quality data begin date:	Not Reported
Water quality data end date:	Not Reported	Water quality data count:	Not Reported
Ground water data begin date:	Not Reported	Ground water data end date:	Not Reported
Ground water data count:	Not Reported		

Ground-water levels, Number of Measurements: 0

GEOCHECK® - PHYSICAL SETTING SOURCE MAP FINDINGS

Direction
Distance

Database EDR ID Number

NNE
1/8 - 1/4 Mile

OIL_GAS **CA10027512**

Apinumber:	03706092	Operator:	ChevronTexaco
Lease:	Mcginnis	Well no:	1
Field:	LOS ANGELES COUNTY	Cagaso m3 area:	Not Reported
Map:	W1-5	Status cod:	006
Source:	hud		
Latitude:	34.035137		
Longitude:	-117.963501		
Td:	7589	Sec:	31
Twn:	1S	Rge:	10W
Bm:	SB	X coord:	0
Y coord:	0	Zone:	Not Reported
Spuddate:	Not Reported	Abanddate:	Not Reported
Comments:	Not Reported	District:	1

SE
1/4 - 1/2 Mile

OIL_GAS **CA10027148**

Apinumber:	03706114	Operator:	ChevronTexaco
Lease:	Puente One	Well no:	1
Field:	LOS ANGELES COUNTY	Cagaso m3 area:	Not Reported
Map:	W1-5	Status cod:	006
Source:	hud		
Latitude:	34.028502		
Longitude:	-117.961388		
Td:	7171	Sec:	6
Twn:	2S	Rge:	10W
Bm:	SB	X coord:	0
Y coord:	0	Zone:	Not Reported
Spuddate:	Not Reported	Abanddate:	Not Reported
Comments:	Not Reported	District:	1

ESE
1/2 - 1 Mile

OIL_GAS **CA10027146**

Apinumber:	03706115	Operator:	ChevronTexaco
Lease:	Puente Nine	Well no:	1
Field:	LOS ANGELES COUNTY	Cagaso m3 area:	Not Reported
Map:	W1-5	Status cod:	006
Source:	hud		
Latitude:	34.028476		
Longitude:	-117.95593		
Td:	6266	Sec:	5
Twn:	2S	Rge:	10W
Bm:	SB	X coord:	0
Y coord:	0	Zone:	Not Reported
Spuddate:	Not Reported	Abanddate:	Not Reported
Comments:	Not Reported	District:	1

GEOCHECK® - PHYSICAL SETTING SOURCE MAP FINDINGS

Direction Distance	Database	EDR ID Number

SW
1/2 - 1 Mile

OIL_GAS **CA10026913**

Apinumber:	03705489	Operator:	Exxon Mobil Corp
Lease:	Handorf	Well no:	1
Field:	LOS ANGELES COUNTY	Cagaso m3 area:	Not Reported
Map:	W1-5	Status cod:	006
Source:	hud		
Latitude:	34.025609		
Longitude:	-117.976619		
Td:	7337	Sec:	1
Twn:	2S	Rge:	11W
Bm:	SB	X coord:	0
Y coord:	0	Zone:	Not Reported
Spuddate:	Not Reported	Abanddate:	Not Reported
Comments:	Not Reported	District:	1

GEOCHECK® - PHYSICAL SETTING SOURCE MAP FINDINGS
RADON

AREA RADON INFORMATION

State Database: CA Radon

Radon Test Results

Zip	Total Sites	> 4 Pci/L	Pct. > 4 Pci/L
91744	6	0	0.00

Federal EPA Radon Zone for LOS ANGELES County: 2

Note: Zone 1 indoor average level > 4 pCi/L.
: Zone 2 indoor average level >= 2 pCi/L and <= 4 pCi/L.
: Zone 3 indoor average level < 2 pCi/L.

Federal Area Radon Information for LOS ANGELES COUNTY, CA

Number of sites tested: 63

Area	Average Activity	% <4 pCi/L	% 4-20 pCi/L	% >20 pCi/L
Living Area - 1st Floor	0.711 pCi/L	98%	2%	0%
Living Area - 2nd Floor	Not Reported	Not Reported	Not Reported	Not Reported
Basement	0.933 pCi/L	100%	0%	0%

PHYSICAL SETTING SOURCE RECORDS SEARCHED

TOPOGRAPHIC INFORMATION

USGS 7.5' Digital Elevation Model (DEM)
Source: United States Geologic Survey
EDR acquired the USGS 7.5' Digital Elevation Model in 2002 and updated it in 2006. The 7.5 minute DEM corresponds to the USGS 1:24,000- and 1:25,000-scale topographic quadrangle maps. The DEM provides elevation data with consistent elevation units and projection.

Scanned Digital USGS 7.5' Topographic Map (DRG)
Source: United States Geologic Survey
A digital raster graphic (DRG) is a scanned image of a U.S. Geological Survey topographic map. The map images are made by scanning published paper maps on high-resolution scanners. The raster image is georeferenced and fit to the Universal Transverse Mercator (UTM) projection.

HYDROLOGIC INFORMATION

Flood Zone Data: This data, available in select counties across the country, was obtained by EDR in 1999 from the Federal Emergency Management Agency (FEMA). Data depicts 100-year and 500-year flood zones as defined by FEMA.

NWI: National Wetlands Inventory. This data, available in select counties across the country, was obtained by EDR in 2002 and 2005 from the U.S. Fish and Wildlife Service.

HYDROGEOLOGIC INFORMATION

AQUIFLOW^{R} Information System
Source: EDR proprietary database of groundwater flow information
EDR has developed the AQUIFLOW Information System (AIS) to provide data on the general direction of groundwater flow at specific points. EDR has reviewed reports submitted to regulatory authorities at select sites and has extracted the date of the report, hydrogeologically determined groundwater flow direction and depth to water table information.

GEOLOGIC INFORMATION

Geologic Age and Rock Stratigraphic Unit
Source: P.G. Schruben, R.E. Arndt and W.J. Bawiec, Geology of the Conterminous U.S. at 1:2,500,000 Scale - A digital representation of the 1974 P.B. King and H.M. Beikman Map, USGS Digital Data Series DDS - 11 (1994).

STATSGO: State Soil Geographic Database
Source: Department of Agriculture, Natural Resources Conservation Services
The U.S. Department of Agriculture's (USDA) Natural Resources Conservation Service (NRCS) leads the national Conservation Soil Survey (NCSS) and is responsible for collecting, storing, maintaining and distributing soil survey information for privately owned lands in the United States. A soil map in a soil survey is a representation of soil patterns in a landscape. Soil maps for STATSGO are compiled by generalizing more detailed (SSURGO) soil survey maps.

SSURGO: Soil Survey Geographic Database
Source: Department of Agriculture, Natural Resources Conservation Services (NRCS)
Telephone: 800-672-5559
SSURGO is the most detailed level of mapping done by the Natural Resources Conservation Services, mapping scales generally range from 1:12,000 to 1:63,360. Field mapping methods using national standards are used to construct the soil maps in the Soil Survey Geographic (SSURGO) database. SSURGO digitizing duplicates the original soil survey maps. This level of mapping is designed for use by landowners, townships and county natural resource planning and management.

PHYSICAL SETTING SOURCE RECORDS SEARCHED

LOCAL / REGIONAL WATER AGENCY RECORDS

FEDERAL WATER WELLS

PWS: Public Water Systems
Source: EPA/Office of Drinking Water
Telephone: 202-564-3750
Public Water System data from the Federal Reporting Data System. A PWS is any water system which provides water to at least 25 people for at least 60 days annually. PWSs provide water from wells, rivers and other sources.

PWS ENF: Public Water Systems Violation and Enforcement Data
Source: EPA/Office of Drinking Water
Telephone: 202-564-3750
Violation and Enforcement data for Public Water Systems from the Safe Drinking Water Information System (SDWIS) after August 1995. Prior to August 1995, the data came from the Federal Reporting Data System (FRDS).

USGS Water Wells: USGS National Water Inventory System (NWIS)
This database contains descriptive information on sites where the USGS collects or has collected data on surface water and/or groundwater. The groundwater data includes information on wells, springs, and other sources of groundwater.

STATE RECORDS

California Drinking Water Quality Database
Source: Department of Health Services
Telephone: 916-324-2319
The database includes all drinking water compliance and special studies monitoring for the state of California since 1984. It consists of over 3,200,000 individual analyses along with well and water system information.

OTHER STATE DATABASE INFORMATION

California Oil and Gas Well Locations
Source: Department of Conservation
Telephone: 916-323-1779

RADON

State Database: CA Radon
Source: Department of Health Services
Telephone: 916-324-2208
Radon Database for California

Area Radon Information
Source: USGS
Telephone: 703-356-4020
The National Radon Database has been developed by the U.S. Environmental Protection Agency (USEPA) and is a compilation of the EPA/State Residential Radon Survey and the National Residential Radon Survey. The study covers the years 1986 - 1992. Where necessary data has been supplemented by information collected at private sources such as universities and research institutions.

EPA Radon Zones
Source: EPA
Telephone: 703-356-4020
Sections 307 & 309 of IRAA directed EPA to list and identify areas of U.S. with the potential for elevated indoor radon levels.

OTHER

Airport Landing Facilities: Private and public use landing facilities
Source: Federal Aviation Administration, 800-457-6656

Epicenters: World earthquake epicenters, Richter 5 or greater
Source: Department of Commerce, National Oceanic and Atmospheric Administration

California Earthquake Fault Lines: The fault lines displayed on EDR's Topographic map are digitized quaternary fault lines, prepared in 1975 by the United State Geological Survey. Additional information (also from 1975) regarding activity at specific fault lines comes from California's Preliminary Fault Activity Map prepared by the California Division of Mines and Geology.

PHYSICAL SETTING SOURCE RECORDS SEARCHED

STREET AND ADDRESS INFORMATION

© 2006 Tele Atlas North America, Inc. All rights reserved. This material is proprietary and the subject of copyright protection and other intellectual property rights owned by or licensed to Tele Atlas North America, Inc. The use of this material is subject to the terms of a license agreement. You will be held liable for any unauthorized copying or disclosure of this material.

JUL 7 1971

STATE OF CALIFORNIA)
) ss
COUNTY OF LOS ANGELES)

On this 22nd day of June, 1971

before me JAMES S. MIZE, Executive Officer-Clerk of the Board of Supervisors of the County of Los Angeles, State of California, personally appeared

WARREN M. DUNN known to me to be the chairman of the Board of Supervisors of the LOS ANGELES COUNTY FLOOD CONTROL DISTRICT, the District that executed the within instrument, and known to me to be the person who executed the same on behalf of said District and acknowledged to me that said District executed the same, pursuant to the Order of said Board of

19 , No

JAMES S. MIZE, Executive Officer-
Clerk of the Board of Supervisors
of Los Angeles County, California

By Deputy

Approved as to form
JOHN D. MAHARG, County Counsel

By
Deputy - Assistant

DOCUMENTARY TRANSFER TAX $ None
COMPUTED ON FULL VALUE OF PROPERTY CONVEYED
OR COMPUTED ON FULL VALUE LESS LIENS
AND ENCUMBRANCES REMAINING THEREON AT TIME OF SALE
LOS ANGELES COUNTY FLOOD CONTROL DISTRICT
By

Approved as to description
LOS ANGELES COUNTY FLOOD CONTROL DISTRICT

By
Civil Engineer
Right of Way Engineering Division

Approved as to title
LOS ANGELES COUNTY FLOOD CONTROL DISTRICT

By
Title Officer
Right of Way Engineering Division

ADOPTED
BOARD OF SUPERVISORS
COUNTY OF LOS ANGELES

06 JUN 22 1971

JAMES S. MIZE
EXECUTIVE OFFICER

RLP:mkr
Unit 4
5/6/71

JUL 7 1971

0638

EXCEPTION

NUMBER

6

6

RECORDING REQUESTED BY

SOUTHERN CALIFORNIA EDISON COMPANY

WHEN RECORDED MAIL TO
SOUTHERN CALIFORNIA EDISON COMPANY
Return to
SOUTHERN CALIFORNIA EDISON COMPANY
P. O. BOX 351
LOS ANGELES 53, CALIF.
ATTENTION—R/W & LAND DEPT.

3604

BOOK D773 PAGE 148

RECORDED IN
OFFICIAL RECORDS
LOS ANGELES COUNTY, CALIF.
RAY E. LEE, RECORDER

1960 MAR 7 AM 11:06

FEE $2 M

SPACE ABOVE THIS LINE FOR RECORDER'S USE

GRANT OF EASEMENT
(INDIVIDUAL)

THE GRANTOR BO-DO LAND COMPANY, a limited partnership hereby grant s to SOUTHERN CALIFORNIA EDISON COMPANY, a corporation, its successors and assigns, an easement and right of way to construct, use, maintain, alter, add to, repair, replace and/or remove, in, on, and over the real property hereinafter described, situated in the County of Los Angeles, State of California, an electric line, consisting of poles, necessary guys and anchors, cross-arms, wires and other fixtures and appliances, for conveying electric energy to be used for light, heat, power, telephone and/or other purposes.

Said real property is described as follows:

A strip of land, 10 feet in width, lying within Lot 444 of Tract No. 606 as per map recorded in Book 16 pages 142 and 143 of Maps in the office of the County Recorder of said County, the centerline of said strip of land being described as follows:

Beginning at a point in the northeast line of that certain Southern Pacific Railroad Right of Way, 100 feet in width, which bounds said Lot 444 on the southwest line of said lot, distant southeasterly thereon 332 feet from the southeast line of California Avenue, 60 feet wide, thence northeasterly and parallel with said southeast line, a distance of 20 feet to a point hereinafter referred to as Point "A"; thence southeasterly and parallel with said northeast line a distance of 184 feet.

Also, two strips of land, each two feet in width, lying within said Lot 444, the centerlines of said strips of land being described as follows:

Strip 1: Beginning at said point "A" thence northeasterly, at right angles to the last described parallel line, a distance of 35 feet.

Strip 2: Also beginning at said point "A" thence northwesterly and parallel with said northeast line, a distance of 10 feet.

DIST. COVINA 0-0249
W.O. 6026 2040
M.S. 53-90
APPVD. BY GDS
DATE 2-24-60

The Grantee, its successors and assigns, and its and their respective agents and employees, shall have the right to trim or top such trees as may endanger or interfere with said electric line, and shall have free access to said electric line and every part thereof, at all times, for the purpose of exercising the rights herein granted.

IN WITNESS WHEREOF, the Grantor has executed this instrument this 1 day of March, 1960.

Witness:

[illegible]:

BO-DO LAND COMPANY, a limited partnership

By: Joseph G. Dooley
Joseph G. Dooley
General Partner

STATE OF CALIFORNIA,
County of Los Angeles } ss.

On This 1 day of March, 1960, before me, Dorothy J. Ernst, a Notary Public in and for said County and State, personally appeared Joseph G. Dooley, known to me, General to be one of the partners of the partnership that executed the within instrument, and acknowledged to me that such partnership executed the same.

In Witness Whereof, I have hereunto set my hand and affixed my official seal the day and year in this certificate first above written.

Dorothy J. Ernst
DOROTHY J. ERNST, NOTARY PUBLIC in and for said County and State.
County of Los Angeles, State of California

ACKNOWLEDGMENT — PARTNERSHIP — WOLGAST'S FORM 238

3604

EXCEPTION

NUMBER

7

7

2899

FEB 18

RECORDED IN OFFICIAL RECORDS
OF LOS ANGELES COUNTY, CALIF.
50 Min. Past 10 A.M. MAR 14 1969
RAY E. LEE, Registrar-Recorder

SUPERIOR COURT OF THE STATE OF CALIFORNIA
FOR THE COUNTY OF LOS ANGELES

No. 923 960

LOS ANGELES COUNTY FLOOD CONTROL DISTRICT,
Plaintiff,
vs.
SHELDON GOLISON, et al.,
Defendants.

FINAL ORDER OF CONDEMNATION
(Parcel No. 79
PUENTE CREEK

FREE & R

JOHN D. MAHARG, COUNTY COUNSEL
648 HALL OF ADMINISTRATION
LOS ANGELES, CALIFORNIA 90012
625-3511

An interlocutory judgment having been heretofore made and entered in this action condemning those parcels of real property as above numbered and as more particularly described and prayed for in the complaint on file herein, adjudging and decreeing the amounts to be paid to the defendants and other persons entitled thereto or into court for their benefit and proof having been made to the satisfaction of the court that said amounts have been paid in the manner provided and that plaintiff is therefore entitled to have a final order of condemnation herein in accordance with the terms and provisions of said judgment,

NOW, THEREFORE, IT IS ORDERED, ADJUDGED AND DECREED that the real property as hereinafter specifically described, together with any and all improvements thereon be and the same is hereby condemned as prayed for and that the plaintiff as above named does hereby take and acquire the real property interests as hereinafter set forth in said real property for the public purposes set forth in the complaint on file herein, all of which property is situated in the County of Los Angeles, State of California:

The fee simple title in and to the following described real property known as Parcel No. 79:

JOHN D. MAHARG, COUNTY COUNSEL
648 HALL OF ADMINISTRATION
LOS ANGELES, CALIFORNIA 90012
MADISON 9-3611

Parcel No. 79 (Fee title):

That portion of Lot 444, Tract No. 606, as shown on map recorded in Book 15, pages 142 and 143, of Maps, in the office of the Recorder of the County of Los Angeles, within the following described boundaries:

Beginning at the intersection of the southwesterly curved line of said Lot 444, with the southeasterly line of the land described as PARCEL 12 in a Final Judgment had in Superior Court Case No. 614431, a certified copy of which is recorded in Book 49201, page 399, of Official Records, in the office of said Recorder; thence along said southeasterly line N. 39° 18' 36" E. 110.00 feet; thence S. 19° 39' 25" W. 74.33 feet; thence S. 39° 18' 36" W. 40.69 feet to said southwesterly curved line; thence along said southwesterly curved line northwesterly 25.01 feet to the point of beginning.

The area of the above described parcel of land is 1,883 square feet, more or less.

HAROLD W. KENNEDY, COUNTY COUNSEL
648 HALL OF ADMINISTRATION
LOS ANGELES, CALIFORNIA 90012
628-2811

DATED: FEB 18 1969

HARRY
Judge of the Superior Court
Pro Tempore

LAC:jlo
2/15/69

THE DOCUMENT TO WHICH THIS CERTIFICATE IS ATTACHED IS A FULL, TRUE AND CORRECT COPY OF THE ORIGINAL ON FILE AND OF RECORD IN MY OFFICE.
SAME HAVING BEEN FILED Feb 18 1969
AND ENTERED Feb 20 1969
JUDGMENT BOOK 6312 PAGE 154
ATTEST March 13 1969
WILLIAM G. SHARP County Clerk and Clerk of the Superior Court of the State of California, in and for the County of Los Angeles.
BY [signature] DEPUTY

THIS CERTIFIED COPY IS GIVEN FREE OF CHARGE PURSUANT TO LAW SOLELY UPON THE CONDITION THAT IT IS TO BE USED FOR OFFICIAL BUSINESS AND/OR TO DETERMINE ELIGIBILITY FOR VETERANS BENEFITS.

EXCEPTION NUMBER 8

3729

8



CITY OF INDUSTRY

P. O. BOX 3366 · CITY OF INDUSTRY, CALIFORNIA · ADMINISTRATIVE OFFICES · 100 SO. HACIENDA BLVD.
TEL. 333-2211

SEP 17 1971

FREE

RECORDED IN OFFICIAL RECORDS
OF LOS ANGELES COUNTY, CALIF.
1 Min. Past 2 P.M. SEP 17 1971
Registrar-Recorder

September 7, 1971

"NOTICE OF PROCEEDINGS HAVING BEEN INSTITUTED UNDER THE CALIFORNIA COMMUNITY REDEVELOPMENT LAW"

On July 29, 1971, the City Council of the City of Industry adopted Ordinance No. 316 entitled "AN ORDINANCE OF THE CITY OF INDUSTRY APPROVING AND ADOPTING THE REDEVELOPMENT PLAN FOR THE CIVIC-RECREATIONAL-INDUSTRIAL REDEVELOPMENT PROJECT NO. 1."

Said Ordinance instituted proceedings for the redevelopment of the land included within the following legally described boundaries pursuant to the Community Redevelopment Law of the State of California.

John Ferrero
MAYOR of the City of Industry

ATTEST:

Katherine Phillips, Deputy
CITY CLERK of the City of Industry

3729

Description: Los Angeles,CA Pre-1976 Year-Date Docid 1971.917.3729 Page: 1 of 9
Order: 040295327 Comment:

CITY OF INDUSTRY

ORDINANCE NO. 316

AN ORDINANCE OF THE CITY OF INDUSTRY APPROVING AND ADOPTING THE REDEVELOPMENT PLAN FOR THE CIVIC-RECREATIONAL-INDUSTRIAL REDEVELOPMENT PROJECT NO. 1

WHEREAS, the Industry Urban-Development Agency, City of Industry, California, hereinafter referred to as the "Agency" has formulated and prepared and approved the proposed Redevelopment Plan for the Civic-Recreational-Industrial Redevelopment Project No. 1 and has recommended that this City Council approve said Redevelopment Plan, and

WHEREAS, the Planning Commission of the City of Industry has submitted its report and recommendation, recommending approval of said proposed Redevelopment Plan, and

WHEREAS, the Agency has adopted rules for owner participation in the Project area, and

WHEREAS, the Agency submitted to the City Council said Redevelopment Plan, and

WHEREAS, after due notice, a full and fair Joint Public Hearing has been held by the Agency and this City Council; and this Council has received and heard all supporting written and oral testimony and all written and oral objections and this City Council is fully advised in the premises; and

WHEREAS, all action required by law has been taken by all appropriate public agencies;

NOW, THEREFORE, THE CITY COUNCIL OF THE CITY OF INDUSTRY DOES ORDAIN AS FOLLOWS:

SECTION 1. The purposes and intent of the City Council with respect to the Project area are to:

1. Eliminate the conditions of blight existing in the Project area;

2. Insure, as far as possible, that the causes of blighting conditions will be either eliminated or protected against;

3729

Description: Los Angeles,CA Pre-1976 Year-Date Docid 1971.917.3729 Page: 2 of 9
Order: 040295327 Comment:

3. Provide participation for owners and business tenants in the Project area;

4. Encourage and insure the rehabilitation, rebuilding, and development of the Project area;

5. Encourage and foster the economic revitalization of the Project area;

6. Redevelop and rebuild the public facilities in the Project area to provide safer and more efficient public services.

SECTION 2. The Redevelopment Plan for the Civic-Recreational-Industrial Redevelopment Project No. 1 is hereby incorporated herein by reference and made a part hereof as fully as if set out at length herein.

SECTION 3. The Redevelopment Plan for the Civic-Recreational-Industrial Redevelopment Project No. 1 (incorporated by Section 2, above) is approved and adopted hereby and designated the Official Redevelopment Plan for the Civic-Recreational-Industrial Redevelopment Project No. 1.

SECTION 4. The City Council hereby finds and determines that:

1. The project area is a blighted area, the redevelopment of which is necessary to effectuate the public purposes declared in the Community Redevelopment Law of the State of California;

2. The Redevelopment Plan for the Civic-Recreational-Industrial Redevelopment Project No. 1 will redevelop the Project area in conformity with the Community Redevelopment Law of the State of California and in the interest of the public peace, health, safety and welfare;

3. The adoption and carrying out of the Redevelopment Plan for the Civic-Recreational-Industrial Redevelopment Project No. 1 is economically sound and feasible;

4. The Redevelopment Plan for the Civic-Recreational-Industrial Redevelopment Project No. 1 conforms to the General Plan of the City of Industry;

5. The carrying out of the Redevelopment Plan for the Civic-Recreational-Industrial Redevelopment Project No. 1 will promote the public peace, health, safety and

3729

Description: Los Angeles,CA Pre-1976 Year-Date Docid 1971.917.3729 Page: 3 of 9
Order: 040295327 Comment:

welfare of the City of Industry and will effectuate the purposes and policies of the Community Redevelopment Law of the State of California;

6. The condemnation of real property, as provided for in the Redevelopment Plan for the Project area, is necessary to the execution of the Redevelopment Plan and adequate provisions have been made for payment for property to be acquired as provided by Law;

7. The Agency has a feasible method and plan for the relocation of families and persons to be displaced from housing facilities in the Project area;

8. There are, or are being provided, in the Project area or in other areas not generally less desirable in regard to public utilities and public and commercial facilities and at rents or prices within the financial means of the families and persons displaced for the Project area, decent, safe, and sanitary dwellings equal in number to the number of and available to such displaced families and persons and reasonably accessible to their places of employment;

9. The Redevelopment Plan for the Project area will afford a maximum opportunity consistent with the sound needs of the locality as a whole for the redevelopment of such area by private enterprise.

SECTION 5. The City Council is satisfied permanent housing facilities will be available within three years from the time occupants of the Project area are displaced and that pending the development of such facilities there will be available to such displaced occupants adequate temporary housing facilities at rents comparable to those in the City of Industry at the time of their displacement.

SECTION 6. A full and fair hearing having been held as stated in the recitals herein, and this City Council being fully advised in the premises, all written and oral objections to the Redevelopment Plan are hereby overruled.

SECTION 7. In order to implement and facilitate the effectuation of the Redevelopment Plan hereby approved and adopted, certain official action must be taken by the City, and this City Council hereby declares its intention to undertake and complete any proceedings necessary to be carried out by the City under the provisions of the Redevelopment Plan,

3729

Description: Los Angeles,CA Pre-1976 Year-Date Docid 1971.917.3729 Page: 4 of 9
Order: 040295327 Comment:

SEP 17 1971

including, without limitation, changes in zoning, the location and relocation of public facilities, and other similar public action, and in pursuance thereof, and without limitation, the City Council hereby;

(a) Pledges its cooperation in helping to carry out such Redevelopment Plan;

(b) Directs the various officials, departments, boards and agencies of the City of Industry having administrative responsibilities in the premises likewise to cooperate to such end and to exercise their respective functions and powers in a manner consistent with said Redevelopment Plan; and

(c) Agrees that any agreements, deeds or leases submitted by the Agency to the City Council for its approval or disapproval will be deemed approved if not acted upon within thirty (30) days after submission to the City Council.

SECTION 8. The City Clerk is hereby directed to send a certified copy of this Ordinance to the Agency and the Agency is hereby vested with the responsibility for carrying out the Redevelopment Plan for the Civic-Recreational-Industrial Redevelopment Project No. 1.

SECTION 9. The City Clerk is hereby directed to record with the County Recorder of Los Angeles County a description of the land within the Project area and a statement that proceedings for the redevelopment of the Project area have been instituted under the California Community Redevelopment Law. Additional recordation of documents may be effected pursuant to Section 27295 of the Government Code.

SECTION 10. The City Manager of the City of Industry is hereby directed, for a period of two years after the effective date of this ordinance, to advise all applicants for building permits within the Project area that the site for which a building permit is sought for the construction of buildings or for other improvements is within a redevelopment project area.

SECTION 11. The City Clerk is directed to transmit a copy of the description and statement recorded by the Clerk pursuant to Section 9 of this ordinance, on or before January 1st next, a copy of this ordinance and a map or plat indicating the boundaries of the Project area to the Auditor and Tax Assessor of Los Angeles County, to the governing body of each of the taxing agencies which levies taxes upon any property in the Project area, and to the State Board of Equalization.

3729

)escription: Los Angeles,CA Pre-1976 Year-Date Docid 1971.917.3729 Page: 5 of 9
)rder: 040295327 Comment:

SEP 17 1971

SECTION 12. The City Clerk shall certify to the adoption of this Ordinance and shall cause the same to be published once in the Los Angeles Daily Journal.

PASSED, APPROVED and ADOPTED this 29th day of July 1971.

MAYOR of the City of Industry

ATTEST:

CITY CLERK of the City of Industry

3729

Description: Los Angeles,CA Pre-1976 Year-Date Docid 1971.917.3729 Page: 6 of 9
Order: 040295327 Comment:

I HEREBY CERTIFY that the foregoing Ordinance No. 316 was duly passed and adopted by the City Council of the City of Industry at its meeting held on the 29th day of July, 1971, by the following vote, to wit:

AYES: Mayor John Ferraro
Councilmen Charles Rowland, Darius Johnson, and Samuel Parriott.
NOES: None
ABSENT: Councilman Filbert Rowland

Katherine Phillips, Deputy
CITY CLERK

SEP 17 1971

3729

Description: Los Angeles,CA Pre-1976 Year-Date Docid 1971.917.3729 Page: 7 of 9
Order: 040295327 Comment:

SEP 17 1971

3729

The legal description of the boundaries of the area designated in the proposed Redevelopment Plan for the Civic-Recreational-Industrial Redevelopment Project No. 1 are as follows:

"The boundaries of the Project Area are illustrated on the Map. The legal description of the boundaries of the Project Area is as follows:

That certain parcel of land in the City of Industry, County of Los Angeles, State of California, described as follows:

Beginning at the intersection of the southwesterly prolongation of the northwesterly line of Seventh Avenue, 60 feet wide, shown on Map of Tract No. 3049, in the City of Industry, County of Los Angeles, State of California, recorded in book 29, page 41 of Maps in the Office of the Recorder of said County, with the centerline of Clark Avenue 60 feet wide, as shown on said Map; said intersection being a point in the southerly boundary of said City of Industry as same existed on April 10, 1971; thence northeasterly along said northwesterly line of Seventh Avenue and the prolongations thereof, to the northerly line of Salt Lake Avenue, 40 feet wide, shown on Map of Tract No. 1343, recorded in book 20, pages 10 and 11 of said Maps; thence easterly along said northeasterly line of Salt Lake Avenue to the northwesterly line of Seventh Avenue as shown on said last Map; thence northeasterly along said northwesterly line of Seventh Avenue as shown on said Map of Tract No. 1343, and the prolongations thereof, to the centerline of Proctor Avenue 60 feet wide as shown on said Map of Tract No. 1343; thence southeasterly thereon to an intersection with the centerline of said Seventh Avenue; said last intersection being an angle point in said boundary of the City of Industry; thence southeasterly, northeasterly and northwesterly along the various courses and distances comprising said boundary to the northwesterly line of Sunset Avenue, 60 feet wide, shown on Map of Tract No. 606, recorded in book 15, pages 142 and 143 of said Maps; thence northeasterly along said northwesterly line of Sunset Avenue, and the prolongation thereof, to an intersection with the centerline of Nelson Avenue, as shown on said last Map, said intersection being a point in the northerly boundary of said City of Industry, as same existed on April 10, 1971; thence easterly, northerly, westerly and easterly along the various courses and distances comprising said

Description: Los Angeles,CA Pre-1976 Year-Date Docid 1971.917.3729 Page: 8 of 9
Order: 040295327 Comment:

northerly boundary, to an angle point therein; said last angle point being a point of intersection with the easterly prolongation of the southerly line of Temple Avenue, 82 feet wide, shown on Map of Tract No. 15340, recorded in book 517, pages 19 through 21 of said Maps, with the easterly line of the parcel of land designated as the "Maddalena Ferrero Faure, 7.968 Acres" on Map filed in book 27, page 8, Record of Surveys, in the Office of Said Recorder; thence easterly in a direct line to the southwesterly corner of Lot 3, Tract No. 3163, shown on Map recorded in book 32, pages 74 and 75 of said Maps; said corner being an angle point in said northerly boundary of the City of Industry; thence easterly, southerly along the various courses and distances comprising said boundary, to a point of intersection with the easterly line of Sentous Street, formerly Center Street, 60 feet wide, shown on Map of Tract No. 7304, recorded in book 78, page 68, of said Maps, with the southerly line of the Southern Pacific Railroad right-of-way, 60 feet wide, as shown on said last Map; thence southerly along said easterly line of Sentous Street, and the prolongation thereof, to the southerly line of the San Pedro Los Angeles and Salt Lake Railroad right-of-way, 100 feet wide, as shown on a Map of the Forester and Rowland Tract, recorded in book 17, page 165 of said Maps; thence westerly along said last southerly right-of-way to an intersection with the southerly prolongation of the westerly line of Lot 175 of the Forester and Rowland Tract, shown on Map recorded in book 20, pages 14 and 15 of said Maps; said last intersection being an angle point in the southerly boundary of said City of Industry as same existed April 10, 1971; thence northerly, and westerly along the various courses and distances comprising said southerly boundary, to the point of beginning."

SEP 17 1971

3729

Description: Los Angeles,CA Pre-1976 Year-Date Docid 1971.917.3729 Page: 9 of 9
Order: 040295327 Comment:

8

NOV 18 1971

When recorded, return to:
James Warren Beebe, A Law Corporation
611 West 6th Street, Suite 2190
Los Angeles, California 90017

3571

CITY OF INDUSTRY

P.O. BOX 3366 • CITY OF INDUSTRY, CALIFORNIA • ADMINISTRATIVE OFFICES • 100 SO. HACIENDA BLVD.
TEL. 333-3211

FREE 3 D

November 15, 1971

Mr. James S. Allison, Recorder
County of Los Angeles
227 North Broadway Street
Los Angeles, California 90012

and

Mr. Mark H. Bloodgood
Auditor-Controller
County of Los Angeles
500 West Temple Street
Los Angeles, California 90012

Dear Mr. Bloodgood:

Pursuant to Health & Safety Code Section 33373, there is hereby recorded with you the description of land (attached hereto as Exhibit "A") within the project area of the Civic-Recreational-Industrial Redevelopment Project No. 1 of the Industry Urban-Development Agency, City of Industry, California.

Proceedings for the redevelopment of the above described project area have been instituted under the Community Redevelopment Law (Health & Safety Code Sections 30000, et seq).

Very truly yours,

Elvira Ward
City Clerk of the City of Industry

RECORDED IN OFFICIAL RECORDS OF LOS ANGELES COUNTY, CALIF.
21 Min. Past 3 P.M. NOV. 18, 1971
Registrar-Recorder

By Katherine Phillips
Katherine Phillips
Deputy

3571

Description: Los Angeles,CA Pre-1976 Year-Date Docid 1971.1118.3571 Page: 2 of 4
Order: 040295327 Comment:

NOV 18 1971

III. PROJECT AREA BOUNDARIES

The boundaries of the Project Area are illustrated on the Map. The legal description of the boundaries of the Project Area is as follows:

That certain parcel of land in the City of Industry, County of Los Angeles, State of California, described as follows:

Beginning at the intersection of the southwesterly prolongation of the northwesterly line of Seventh Avenue, 60 feet wide, shown on Map of Tract No. 3049, in the City of Industry, County of Los Angeles, State of California, recorded in book 29, page 41 of Maps in the Office of the Recorder of said County, with the centerline of Clark Avenue 60 feet wide, as shown on said Map; said intersection being a point in the southerly boundary of said City of Industry as same existed on April 10, 1971; thence northeasterly along said northwesterly line of Seventh Avenue and the prolongations thereof, to the northerly line of Salt Lake Avenue, 40 feet wide, shown on Map of Tract No. 1343, recorded in book 20, pages 10 and 11 of said Maps; thence easterly along said northeasterly line of Salt Lake Avenue to the northwesterly line of Seventh Avenue as shown on said last Map; thence northeasterly along said northwesterly line of Seventh Avenue as shown on said Map of Tract No. 1343, and the prolongations thereof, to the centerline of Proctor Avenue 60 feet wide as shown on said Map of Tract No. 1343; thence southeasterly thereon to an intersection with the centerline of said Seventh Avenue; said last intersection being an angle point in said boundary of the City of Industry; thence southeasterly, northeasterly and northwesterly along the various courses and distances comprising said boundary to the northwesterly line of Sunset Avenue, 60 feet wide, shown on Map of Tract No. 606, recorded in book 15, pages 142 and 143 of said Maps; thence northeasterly along said northwesterly line of Sunset Avenue, and the prolongation thereof, to an intersection with the centerline of Nelson Avenue, as shown on said last Map, said intersection being a point in the northerly boundary of said City of Industry, as same existed on April 10, 1971; thence easterly, northerly, westerly and easterly along the various courses and distances comprising said northerly boundary, to an angle

Description: Los Angeles,CA Pre-1976 Year-Date Docid 1971.1118.3571 Page: 3 of 4
Order: 040295327 Comment:

NOV 18 1971

point therein; said last angle point being a point of intersection with the easterly prolongation of the southerly line of Temple Avenue, 82 feet wide, shown on Map of Tract No. 15340, recorded in book 517, pages 19 through 21 of said Maps, with the easterly line of the parcel of land designated as "Maddalena Ferraro Faure 7.968 Acres" on Map filed in book 27, page 8, Record of Surveys, in the Office of Said Recorder; thence easterly in a direct line to the southwesterly corner of Lot 3, Tract No. 3163, shown on Map recorded in book 32, pages 74 and 75 of said Maps; said corner being an angle point in said northerly boundary of the City of Industry; thence easterly, southerly along the various courses and distances comprising said boundary, to a point of intersection with the easterly line of Bentous Street, formerly Center Street, 60 feet wide, shown on Map of Tract No. 7304, recorded in book 78, page 68, of said Maps, with the southerly line of the Southern Pacific Railroad Right-of-Way, 60 feet wide, as shown on said last Map; thence southerly along said easterly line of Bentous Street, and the prolongation thereof, to the southerly line of the San Pedro Los Angeles and Salt Lake Railroad Right-of-Way, 100 feet wide, as shown on a Map of the Forester and Rowland Tract, recorded in book 17, page 165 of said Maps; thence westerly along said last southerly Right-of-Way to an intersection with the southerly prolongation of the westerly line of Lot 175 of the Forester and Rowland Tract, shown on Map recorded in book 20, pages 14 and 15 of said Maps; said last intersection being an angle point in the southerly boundary of said City of Industry as same existed April 10, 1971; thence northerly, and westerly along the various courses and distances comprising said southerly boundary, to the point of beginning.

Description: Los Angeles,CA Pre-1976 Year-Date Docid 1971.1118.3571 Page: 4 of 4
Order: 040295327 Comment:

EXCEPTION

NUMBER

9

9

RECORDING REQUESTED BY

SOUTHERN CALIFORNIA EDISON COMPANY

WHEN RECORDED MAIL TO

SOUTHERN CALIFORNIA EDISON COMPANY

P. O. Box 410
LONG BEACH, CA. 90801
Attention: R/W & Land Dept.
DISTRIBUTION

81-1230523

RECORDED IN OFFICIAL RECORDS
RECORDER'S OFFICE
LOS ANGELES COUNTY
CALIFORNIA
31 MIN. PAST. 10 A.M. DEC 15 1981

FEE $4.

SPACE ABOVE THIS LINE FOR RECORDER'S USE

GRANT OF EASEMENT (CORPORATION)
CITY OF INDUSTRY

DOCUMENTARY TRANSFER TAX $ None (no consideration)
SIGNATURE OF DECLARANT OR AGENT DETERMINING TAX. FIRM NAME

EDNA, INC., a California corporation

a corporation (hereinafter referred to as "Grantor"), hereby grants to SOUTHERN CALIFORNIA EDISON COMPANY, a corporation, its successors and assigns (hereinafter referred to as "Grantee"), an easement and right of way to construct, use, maintain, operate, alter, add to, repair, replace, reconstruct, inspect and remove at any time and from time to time underground electrical supply systems and communication systems (hereinafter referred to as "systems"), consisting of wires, underground conduits, cables, vaults, manholes, handholes, and including above-ground enclosures, markers and concrete pads and other appurtenant fixtures and equipment necessary or useful for distributing electrical energy and for transmitting intelligence by electrical means, in, on, over, under, across and along that certain real property in the County of Los Angeles, State of California, described as follows:

DISTRICT
COVINA
6526
2216
IDENTIFIER
P-2160
MAP SIZE
53-90
APPROVED
BY
DATE
/81

A strip of land 10 feet in width lying within Lot 444 of Tract No. 606, as per map recorded in Book 15, pages 142 and 143 of Maps, in the Office of the Recorder of said County; the centerline of said strip is described as follows:

Beginning at a point on the southwesterly line of Nelson Avenue, as now established, distant 145 feet northwesterly thereon from the southeasterly line of said Lot 444; thence South 41°30" West 35 feet.

The Grantee, by the acceptance of this instrument, agrees that in the event the electric service for which said systems are constructed is ordered discontinued, and the Grantee is not required by any law, rule or regulation of any governmental authority to furnish electric service or electric energy from said systems, Grantee will, at its election, remove or abandon in place, in whole or in part, said systems within 90 days after the receipt from the Grantor(s) of a notice in writing of the discontinuance of service and requesting removal and/or abandonment of said systems, and subsequent to such removal and/or abandonment shall quitclaim all rights acquired under this Grant of Easement.

The Grantor agrees for itself, its successors and assigns not to erect, place or maintain, nor to permit the erection, placement or maintenance of any building, planter boxes, earth fill or other structures except walls and fences on the above described real property. The Grantee, and its contractors, agents and employees, shall have the right to trim or cut tree roots as may endanger or interfere with said systems and shall have free access to said systems and every part thereof, at all times, for the purpose of exercising the rights herein granted; provided, however, that in making any excavation on said property of the Grantor(s), the Grantee shall make the same in such a manner as will cause the least injury to the surface of the ground around such excavation, and shall replace the earth so removed by it and restore the surface of the ground to as near the same condition as it was prior to such excavation as is practicable.

EXECUTED this 4th day of December, 19 81

EDNA, INC., a California corporation

By _____ President

By _____ Secretary

STATE OF CALIFORNIA,
COUNTY OF Los Angeles } ss.

On Dec 4, 1981 before me, a Notary Public in and for said State, personally appeared Joseph Dooley, known to me to be THE President, and ~~known to me to be~~ ~~Secretary of~~ EDNA, INC., the corporation that executed the within instrument, and known to me to be the persons who executed the within instrument on behalf of the said corporation, and acknowledged to me that such corporation executed the same pursuant to its by-laws or a resolution of its board of directors.
WITNESS my hand and official seal.

Dixie B. Fornelli

OFFICIAL SEAL
DIXIE B. FORNELLI
LOS ANGELES COUNTY
My Commission Expires July 4, 1982

Description: Los Angeles,CA Document-Year.DocID 1981.1230523 Page: 1 of 1
Order: 040295327 Comment:

EXCEPTION NUMBER 10

J. LARSON

Southern California Edison Company

WHEN RECORDED MAIL TO

Southern California Edison Company
REAL PROPERTIES AND
ADMINISTRATIVE SERVICES
P. O. BOX 2217
FULLERTON, CALIFORNIA 92633

RECORDED IN OFFICIAL RECORDS
RECORDER'S OFFICE
LOS ANGELES COUNTY
CALIFORNIA
21 MIN. PAST. 9 A.M. SEP 15 1988

88-1483363

FEE $7 S
2

10

SPACE ABOVE THIS LINE FOR RECORDER'S USE

DISTRICT	WORK ORDER	IDENTITY	MAP SIGN
COVINA	6626-2558	6-2540	53-90
PIN	Approved Real Properties and Administrative Services	BY	DATE
123-4297/APN 8208-11-16		JOB:map	8/24/88

RW202 REV 5/84 6794d

GRANT OF EASEMENT
CITY OF INDUSTRY (Corporation)

EDNA, INC., a California corporation (hereinafter referred to as "Grantor"), hereby grants to SOUTHERN CALIFORNIA EDISON COMPANY, a corporation, its successors and assigns (hereinafter referred to as "Grantee"), an easement and right of way to construct, use, maintain, operate, alter, add to, repair, replace, reconstruct, inspect and remove at any time and from time to time underground electrical supply systems and communication systems (hereinafter referred to as "systems"), consisting of wires, underground conduits, cables, vaults, manholes, handholes, and including above-ground enclosures, markers and concrete pads and other appurtenant fixtures and equipment necessary or useful for distributing electrical energy and for transmitting intelligence by electrical means, in, on, over, under, across and along that certain real property in the County of LOS ANGELES, State of California, described as follows:

SEE THE ATTACHED EXHIBIT "A" FOR LEGAL DESCRIPTION.

It is understood and agreed that the above description is approximate only, it being the intention of the Grantor to grant an easement for said systems as constructed. The centerline of the easement shall be coincidental with the centerline of said systems as constructed in, on, over, under, across and along the Grantors' property.

The Grantor agrees for itself, its successors and assigns not to erect, place or maintain, nor to permit the erection, placement or maintenance of any building, planter boxes, earth fill or other structures except walls and fences on the above described real property. The Grantee, and its contractors, agents and employees, shall have the right to trim or cut tree roots as may endanger or interfere with said systems and shall have free access to said systems and every part thereof, at all times, for the purpose of exercising the rights herein granted; provided, however, that in making any excavation on said property of the Grantor(s), the Grantee shall make the same in such a manner as will cause the least injury to the surface of the ground around such excavation, and shall replace the earth so moved by it and restore the surface of the ground to as near the same condition as it was prior to such excavation as is practicable.

DOCUMENTARY TRANSFER TAX & NOMINAL VALUE ASSD
CONSIDERATION LESS THAN $100.00
SIGN OF DECLARANT OR AGENT DETERMINING TAX
SO. CALIF. EDISON CO.
FIRM NAME

EXECUTED this 1 day of September, 19 88

EDNA, INC., a California corporation

By Edna Taylor Dooley
Edna Taylor Dooley, President

By Edna Taylor Dooley
Edna Taylor Dooley, Secretary

STATE OF CALIFORNIA)
) ss.
COUNTY OF LOS ANGELES)

On 1 day of September, 1988, before me, a Notary Public in and for said State, personally appeared *EDNA TAYLOR DOOLEY*, known to me (or proved to me on the basis of satisfactory evidence) to be the President, and *EDNA TAYLOR DOOLEY*, known to me (or proved to me on the basis of satisfactory evidence) to be the Secretary, of EDNA, INC., the corporation that executed the within instrument, and known to me (or proved to me on the basis of satisfactory evidence) to be the persons who executed the within instrument on behalf of the said corporation, and acknowledged to me that such corporation executed the same pursuant to its by-laws or a resolution of its board of directors.

WITNESS my hand and official seal.

Connie Rodriguez

OFFICIAL SEAL
CONNIE RODRIGUEZ
Notary Public California
Principal Office in
Los Angeles County
My Comm Exp July 10, 1989

RW202 REV 7/84

Description: Los Angeles,CA Document-Year.DocID 1988.1483363 Page: 1 of 2
Order: 040295327 Comment:

Exhibit "A"

Grant of Easement
Work Order No. 6626-2558; 8-2540
2

A strip of land 10 feet wide, lying within that portion of Lot 444 of Tract No. 606, as per map recorded in Book 15, pages 142 and 143 of Maps, in the Office of the County Recorder of said County, lying southeasterly of the southeasterly boundary of that certain parcel of land as conveyed to the County of Los Angeles for flood control purposes by Deed recorded in Book 41873, page 327, of Official Records of said County, being more particularly described as follows:

BEGINNING at the most southerly corner of said Lot 444, said corner being in the arc of a curve forming the northeasterly side line of the Southern Pacific Railroad Company's right of way (100.00 feet wide) as shown on said map; thence along the southeasterly boundary of said Lot, North 41°13'14" East 854.18 feet to the most easterly corner of said Lot, said corner being in the southwesterly side line of Nelson Avenue (60.00 feet wide) as shown on said map; thence along said side and along the northeasterly boundary of said Lot, North 48°45'41" West 384.32 feet, more or less, to the intersection of the aforementioned southeasterly boundary of the County Flood Control parcel of land with the northeasterly boundary of said Lot 444; thence along said southeasterly boundary of the County Flood Control parcel of land South 62°06'18" West 476.94 feet to the beginning of a tangent curve therein concave southeasterly and having a radius of 960.00 feet; thence along said curve, through a central angle of 14°31'04", an arc length of 243.25 feet; thence South 39°18'36" West 167.26 feet to the intersection of the southeasterly boundary of the County Flood Control parcel of land with the aforementioned northeasterly side line of the Southern Pacific Railroad Company's right of way (100.00 feet wide) as shown on said map; thence southeasterly along said railroad right of way, along the arc of a curve forming said side line, a distance of 606.02 feet, more or less, to the Point of Beginning.

EXCEPT THEREFROM that portion of said land, described as follows:

BEGINNING at the intersection of the southwesterly curved line of said Lot 444, with the southeasterly line of the land described as Parcel 12 in a final judgment had in Superior Court Case No. 614431, a certified copy of which is recorded in Book 49201, page 399 of Official Records, in the Office of said Recorder; thence along said southeasterly line of the land described as Parcel 12, North 39°18'36" East 110.00 feet; thence South 19°39'25" West 74.33 feet; thence South 39°18'36" West 40.69 feet to said southwesterly curved line; thence along southwesterly curved line northwesterly 25.01 feet to the Point of Beginning.

The centerline of said 10 feet wide strip being described as follows:

COMMENCING at the westerly corner of said land; thence southeasterly along the northeasterly edge of said Southern Pacific Railroad right of way, 108 feet to the TRUE POINT OF BEGINNING; thence North 41°13'14" East, 30 feet; thence North 86°13'14" East, 124 feet; thence North 41°13'14" East, 332 feet to a point hereinafter referred to as Point "A".

ALSO, a strip of land 20 feet wide, lying within said land, the centerline of said strip being described as follows:

BEGINNING at the above described Point "A"; thence North 41°13'14" East, 20 feet.

6794d-2:mep

88-1483363

Description: Los Angeles,CA Document-Year.DocID 1988.1483363 Page: 2 of 2
Order: 040295327 Comment:

EXCEPTION

NUMBER

11

88 1570748

RECORDED BY AND WHEN
RECORDED MAIL TO:

EDNA INC.
P.O. BOX 3922
Industry, Ca. 91744

RECORDED IN OFFICIAL RECORDS
RECORDER'S OFFICE
LOS ANGELES COUNTY
CALIFORNIA
1 MIN. PAST 11 A.M. SEP 29 1988

FEE $13 C
5

SPACE ABOVE FOR RECORDER'S USE

COVENANT AND AGREEMENT
TO HOLD PROPERTY AS ONE PARCEL

The undersigned hereby certifies that it is the owner of the hereinafter legally described real property ("PROPERTY") located in the City of Industry ("City"). County of Los angeles, State of California:

SEE EXHIBIT "A" FOR LEGAL DESCRIPTION

This covenant and Agreement is executed for the purpose of enabling the undersigned to record a Parcel Map whereby the Property will be divided into (2) parcels.

Attached hereto as Exibit "B" is a sketch which generally depicts the property. There are buildings ("Building 1" and "Building 1-A") which overlap the boundary of the parcels to be created by the proposed Parcel Map. The boundary line contemplated by the proposed Parcel Map is depicted on Exihibit "B".

The undersigned does hereby covenant and agree with the City that the Property shall be held as one parcel, and no parcel shall be held separately until such time as one of the following has occurred:

1. The portion of Building 1 on Parcel 2 and Building 1-A on Parcel 2 (as depicted in Exhibit "B") have been demolished pursuant to a validy issued demolition permit, and fire walls constructed at the property line for the remaining portions of the buildings.

2. Arrangements satisfactory to the City have been made to demolish the portion of Building 1 located on Parcel 2, and building 1-A on Parcel 2, and to construct fire walls at the property line for the remaining portions of the buildings.

3. A fire wall has been constructed for the portion of Building 1 located on Parcel 2 and Building 1-A on Parcel 1 in accordance with all of the requirements of the City.

Dated this 28th day of September, 1988

EDNA INC.

by Edna T. Dooley

EDNA T. DOOLEY

President - Secretary

Description: Los Angeles,CA Document-Year.DocID 1988.1570748 Page: 1 of 6
Order: 040295327 Comment:

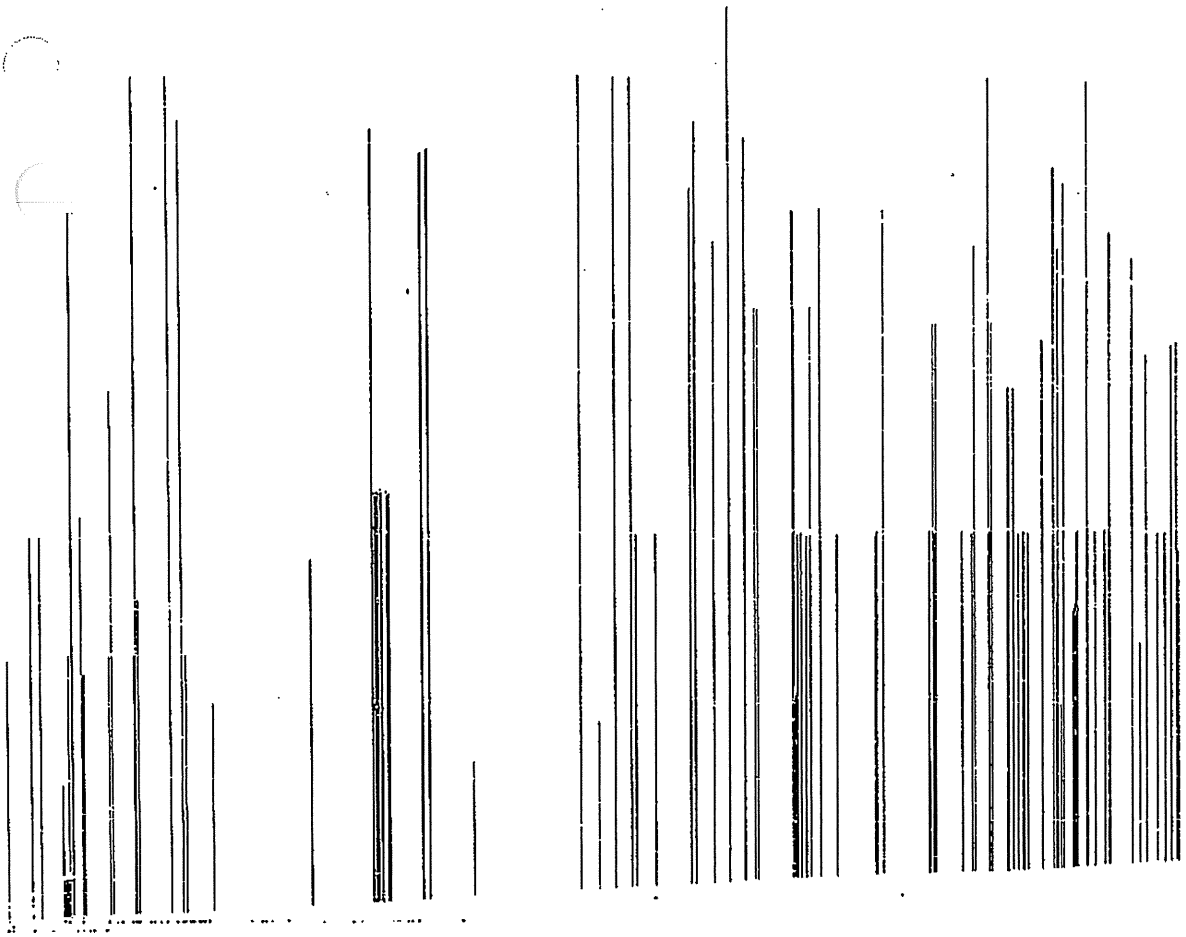

CORPORATE ACKNOWLEDGMENT

NO. 803

State of California } ss.
County of Los Angeles }

88-1570748

OFFICIAL SEAL
MARDELL GOW
NOTARY PUBLIC - CALIFORNIA
LOS ANGELES COUNTY
My comm. expires JUL 27, 1989

On this the 28 day of September 1988, before me,
Mardell Gow
the undersigned Notary Public, personally appeared
Edna T. Dooley

☑ personally known to me
☐ proved to me on the basis of satisfactory evidence
to be the person(s) who executed the within instrument as
President/Secretary or on behalf of the corporation therein
named, and acknowledged to me that the corporation executed it.
WITNESS my hand and official seal.

Mardell Gow
Notary's Signature

NATIONAL NOTARY ASSOCIATION • 23012 Ventura Blvd. • P.O. Box 4625 • Woodland Hills, CA 91364

EXIBIT "A"

1907 JOINT CONSOLIDATED TAX BILL

CITIES, COUNTY, SCHOOLS AND ALL OTHER TAXING AGENCIES IN LOS ANGELES COUNTY

SECURED PROPERTY TAX FOR FISCAL YEAR JULY 1, 1987 TO JUNE

SANDRA R. TRACEY, TREASURER AND TAX COLLECTOR
825 N. HILL ST. LOS ANGELES, CA. 90012

OWNER OF RECORD AS OF MARCH 1, 1987
SAME AS BELOW

27048 27

THE TAX COLLECTOR CANNOT LOCALLY ASSESSED AT FULL VALUE

8208 011 016
EDNA,INC
C/O JOSEPH G DOOLEY
15000 NELSON AVE
CITY OF INDUSTRY CALIF 91744

87-88

CURRENT ASSESSED VA

384122
458832

PROPERTY LOCATION AND/OR PROPERTY DESCRIPTION
15000 NELSON AVE CITY OF IN
TRACT NO 606 LOT COM AT MOST E COR OF
LOT 444 TH NW ON NE LINE OF SD LOT TO SE
COMPLETE DESCRIPTION IN ASSESSOR RECORDS
LOT 444

MAILING ADDRESS CHANGE FORM
IF YOUR MAILING ADDRESS IS DIFFERENT FROM THE ABOVE FILL IN THE BOXES ON THIS FORM, DETACH AND RETURN WITH YOUR PAYMENT

8208 011 016 EDNA,INC

NAME EDNA,INC

HOUSE NUMBER, STREET NAME AND UNIT NUMBER

CITY STATE ZIP CODE

CURRENT DATE

SEE REVERSE SIDE FOR IMPORTANT TAXPAYER INFORMATION

Please make checks payable to LOS ANGELES

THERE WILL BE A $10.00 SERVICE C
KEEP THIS UPPER PORTION FOR YOUR REC

88-1570748

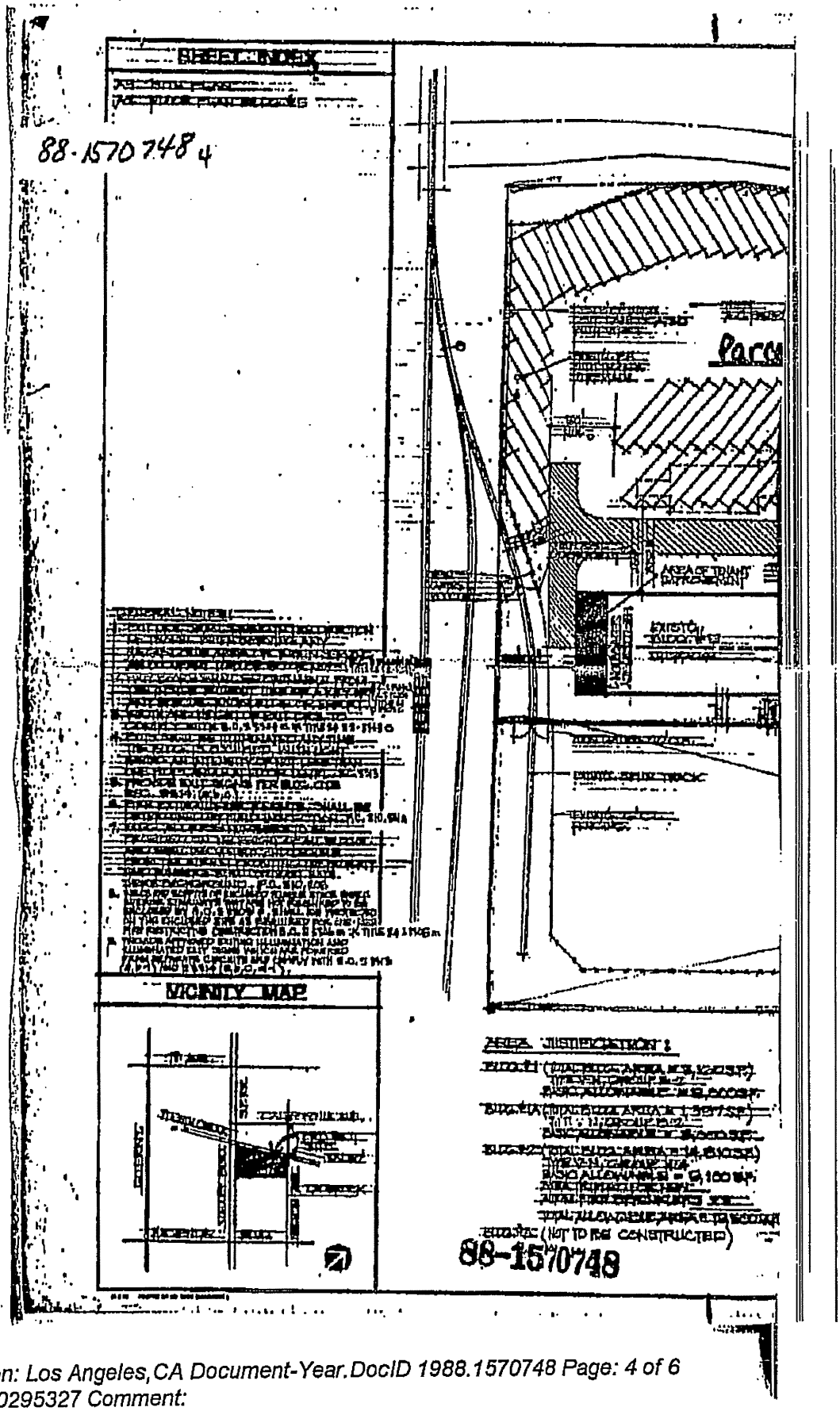

Description: Los Angeles,CA Document-Year.DocID 1988.1570748 Page: 4 of 6
Order: 040295327 Comment:

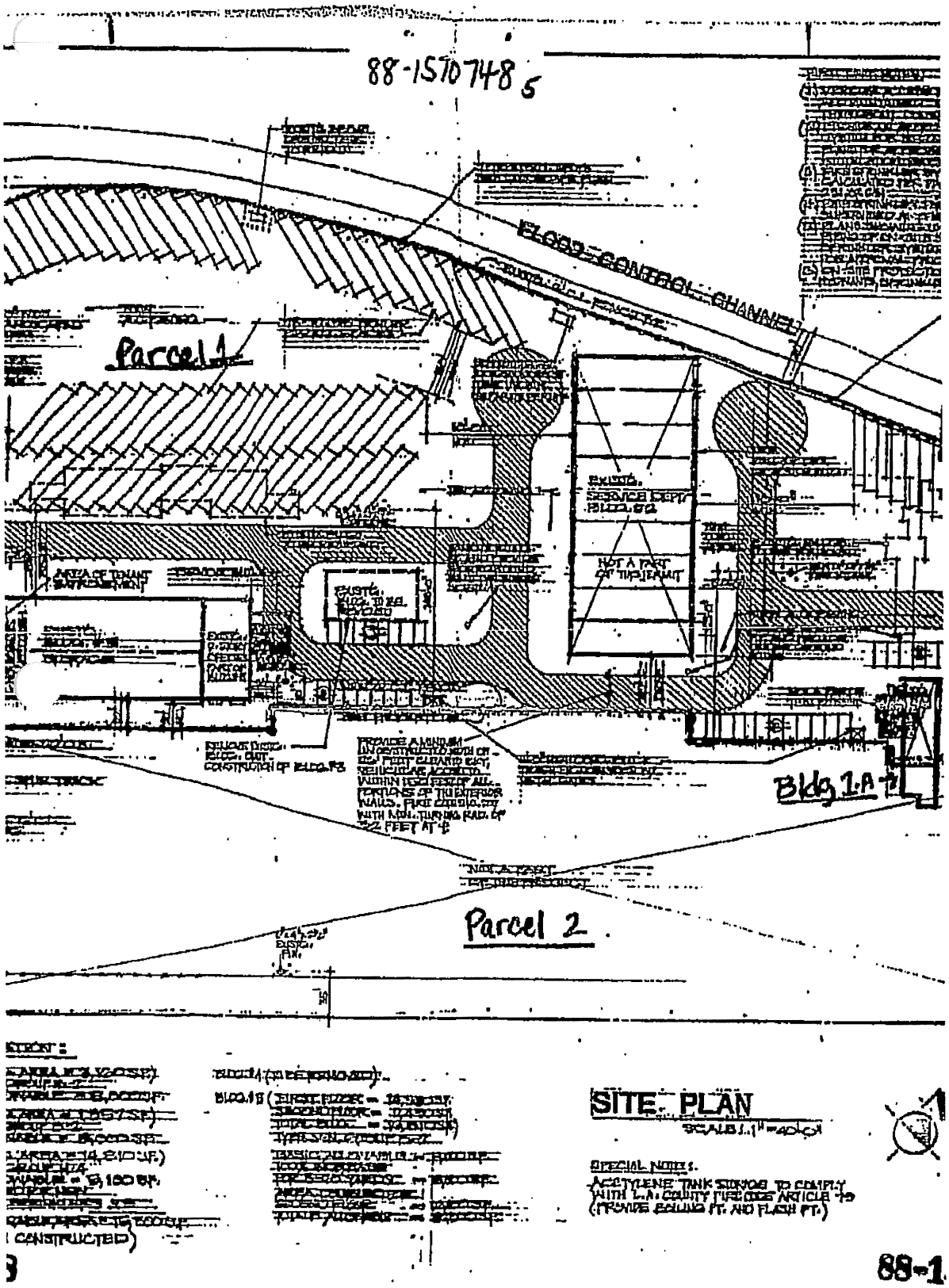
88-1570748 5
FLOOD CONTROL CHANNEL
Parcel 1
Parcel 2
Bldg 1A
SITE PLAN
SPECIAL NOTE:
ACETYLENE TANK STORAGE TO COMPLY WITH L.A. COUNTY FIRE CODE ARTICLE 79 (PROVIDE BOILING PT. AND FLASH PT.)
88-1

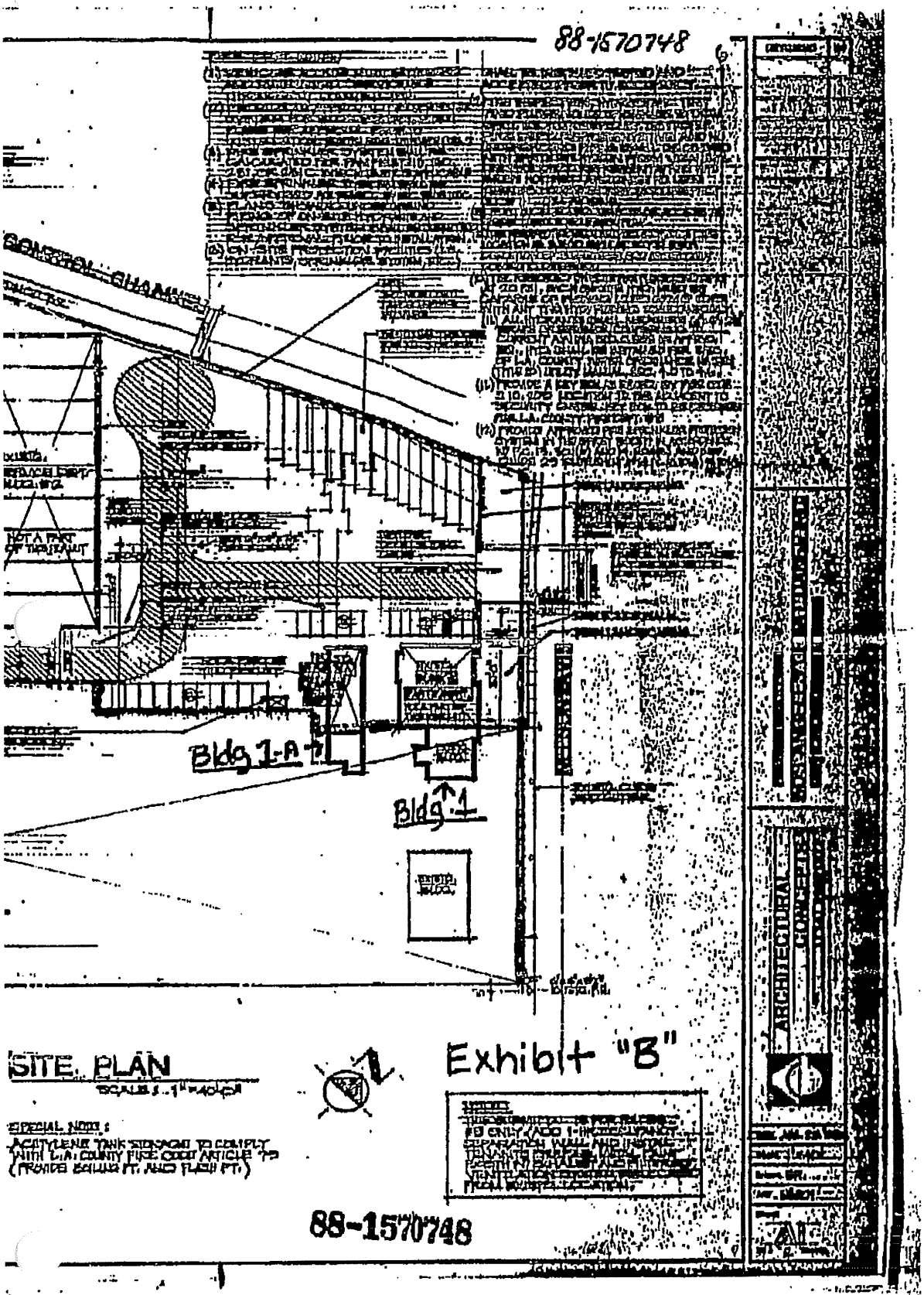

Description: Los Angeles,CA Document-Year.DocID 1988.1570748 Page: 6 of 6
Order: 040295327 Comment:

EXCEPTION

NUMBER

12 & 13

12 & 13

WHEN RECORDED RETURN TO:
Mr. Robert Levenstein
Heger Realty Corporation
5657 East Washington Boulevard
Los Angeles, California 90040

RECORDED IN OFFICIAL RECORDS
RECORDER'S OFFICE
LOS ANGELES COUNTY
CALIFORNIA
31 MIN. PAST. 11 A.M. JUN 14 1989

89- 957303

FEE $ 17.00 L

7

COMMON WALL AGREEMENT

This Agreement is made by and among TRUST SERVICES OF AMERICA, INC., a California corporation, as Trustee, under its Trust No. 28-5043-00-6 (hereinafter referred to as "T.S.A."), EDNA, INC., a corporation (hereinafter referred to as "EDNA"), LOS ANGELES GREAT DANE, INC., a corporation (hereinafter referred to as "GREAT DANE"), and ALLAN BOSCACCI (hereinafter referred to as "BUYER").

This Agreement is made with reference to, and in reliance upon the following facts and circumstances:

(A) Parcel Map #253 in the City of Industry, County of Los Angeles, State of California, has been filed in Book 214, Pages 24 and 25 of Parcel Maps showing Parcels 1 and 2.

(B) Parcels 1 and 2 were formerly owned by EDNA and title is now held with T.S.A.

(C) Parcel 1 is subject to lease with GREAT DATE as Lessee.

(D) BUYER has entered into an agreement to purchase Parcel 2 from T.S.A., provided that at the closing Parcel 2 is a separate legal parcel from Parcel 1.

(E) EDNA recorded a Covenant and Agreement to Hold Property as One Parcel covering Parcels 1 and 2, recorded on September 29, 1988, with the Recorder's Office, Los Angeles County, California, filed as Instrument No. 88-1570748. The aforesaid Covenant and Agreement provides that Parcels 1 and 2 shall be separate parcels pursuant to the recorded Parcel Map #253 automatically when a fire wall has been constructed for the portion of Building 1 located on Parcel 2 and Building 1-A located in Parcel 1 in

Description: Los Angeles,CA Document-Year.DocID 1989.957303 Page: 1 of 7
Order: 040295327 Comment:

accordance with all of the requirements of the City, or under other designated circumstances.

(F) The parties wish to cause the Parcel Map to become effective immediately and Parcel 1 and Parcel 2 to be separate legal parcels, and to eliminate any inconsistent provision in the Covenant and Agreement referred to above, and intend to accomplish these goals for mutual consideration hereby acknowledged in this agreement.

WHEREFORE, the parties agree as follows:

1) The parties agree that one hour fire walls shall be constructed to completion as provided herein on Buildings 1 and 1-A as required by law at the earliest time practicable following the execution of this Agreement. The cost shall be borne as follows:

Great Dane shall bear the cost for the construction of a one hour fire wall on the west side of the common wall in Building 1 on Parcel 1 and the BUYER shall bear the cost of construction of a one hour fire wall on the east side of the common wall in Building 1 on Parcel 2.

The BUYER shall bear the cost of constructing a one hour fire wall on both sides of the common wall in Building 1-A on Parcels 1 and 2.

2) The parties agree that the owner of the property on whose property a fire wall has been constructed shall maintain such wall in compliance with City requirements, and the parties agree to cooperate to the extent necessary in order for each owner to carry out its responsibilities hereunder.

89- 357303

Description: Los Angeles,CA Document-Year.DocID 1989.957303 Page: 2 of 7
Order: 040295327 Comment:

3) The owner of Parcel 1 or Parcel 2 may terminate this common wall agreement at any time by giving the owners of the other parcel a written notice, with a copy of such notice to the Building Department of the City of Industry, which notice shall be sent by registered mail duly addressed to the last known location of the addressee at least thirty (30) days prior to the effective date of the termination. The party electing to terminate shall bear the cost of demolition and each party shall bear its own cost of building a suitable wall on its property complying with all City requirements, including fire wall obligations.

4) Any provision in the Covenant and Agreement referred to above which is inconsistent with the terms of this Agreement shall be null and void.

5) GREAT DANE agrees to allow the owner of Parcels 1 and 2 to enter upon Parcel 1 during regular business hours for the purpose of carrying out the terms of this Agreement. Nothing herein shall be construed to revise, alter, or revoke any existing agreement between GREAT DANE and the owner of Parcel 1.

6) Each party hereto agrees to indemnify, defend, and hold harmless all other parties by reason of any liability, loss, or expense arising by reason of the work to be performed by the indemnifying party hereunder on Parcel 1 or 2 or by reason of such party's breach of the terms of this Agreement.

7) This Agreement shall inure to and be binding upon the parties, their transferees, successors, and assigns.

89- 957303

Description: Los Angeles,CA Document-Year.DocID 1989.957303 Page: 3 of 7
Order: 040295327 Comment:

IN WITNESS WHEREOF, this Agreement has been executed as of the date set forth opposite each party's name.

TRUST SERVICES OF AMERICA, INC., a California Corporation, as Trustee under its Trust No. 28-5043-00-6

DATED: 6/5/89 BY: Nina K. Edwards
1. cc President

EDNA, INC., a Corporation

DATED: 6/5/89 BY: Edna Bailey / President

LOS ANGELES GREAT DANE, INC., a Corporation

DATED: 6/6/89 BY: Brent Lindsey

DATED: 6/7/89 Allan Boscacci
ALLAN BOSCACCI

STATE OF CALIFORNIA
COUNTY OF LOS ANGELES } ss.

On June 7, 1989 before me, the undersigned, a Notary Public in and for said County and State, personally appeared ALLAN BOSCACCI

personally known to me (or proved to me on the basis of satisfactory evidence) to be the person whose name is subscribed to the within instrument and acknowledged that he executed the same.

Signature Bobbi Sue Reimer

INVESTORS TITLE COMPANY

FOR NOTARY SEAL OR STAMP

OFFICIAL SEAL
BOBBI SUE REIMER
NOTARY PUBLIC-CALIFORNIA
PRINCIPAL OFFICE IN
LOS ANGELES COUNTY
My Commission Expires February 16, 1992

89- 357303

ITC010

89- 357303

Description: Los Angeles,CA Document-Year.DocID 1989.957303 Page: 4 of 7
Order: 040295327 Comment:

5

STATE OF CALIFORNIA }
COUNTY OF LOS ANGELES } SS.

On June 9, 1989, before me, the undersigned, a Notary Public in and for said County and State, personally appeared Edna Dooley, known to me to be the President of the corporation that executed the within Instrument, known to me to be the person who executed the within Instrument on behalf of the corporation therein named, and acknowledged to me that such corporation therein named, and acknowledged to me that such corporation executed the within Instrument pursuant to its by-laws or a resolution of its board of directors.

WITNESS my hand and official seal.

OFFICIAL SEAL
CELIA COPPING
NOTARY PUBLIC-CALIFORNIA
LOS ANGELES COUNTY
MY COMM. EXP. JUNE 4, 1990

Signature Celia Copping
CELIA COPPING
Name (Typed or printed)

Notary Public in and for said County and State

STATE OF CALIFORNIA }
COUNTY OF LOS ANGELES } SS.

On June 9, 1989, before me, the undersigned, a Notary Public in and for said County and State, personally appeared Lisa K. Edwards, known to me to be the Vice President of the corporation that executed the within Instrument, known to me to be the person who executed the within Instrument on behalf of the corporation therein named, and acknowledged to me that such corporation therein named, and acknowledged to me that such corporation executed the within Instrument pursuant to its by-laws or a resolution of its board of directors.

WITNESS my hand and official seal.

OFFICIAL SEAL
CELIA COPPING
NOTARY PUBLIC-CALIFORNIA
LOS ANGELES COUNTY
MY COMM. EXP. JUNE 4, 1990

Signature Celia Copping
CELIA COPPING
Name (Typed or printed)

Notary Public in and for said County and State

89- 957303

Description: Los Angeles,CA Document-Year.DocID 1989.957303 Page: 5 of 7
Order: 040295327 Comment:

6

STATE OF CALIFORNIA
COUNTY OF LOS ANGELES

On June 6, 1989, before me, the undersigned, a Notary Public in and for said County and State, personally appeared Brent Cardwell, known to me to be the President of the corporation that executed the within Instrument, known to me to be the person who executed the within Instrument on behalf of the corporation therein named, and acknowledged to me that such corporation executed the within Instrument pursuant to its by-laws or a resolution of its board of directors.

WITNESS my hand and official seal.

Signature Linda L. Gregg

Linda L. Gregg
Name (Printed)

OFFICIAL SEAL
LINDA L. GREGG
Notary Public - California
LOS ANGELES COUNTY
My Comm. Exp. Jan. 26, 1990

NOTARY PUBLIC in and for said County and State.

89- 957303

Description: Los Angeles,CA Document-Year.DocID 1989.957303 Page: 6 of 7
Order: 040295327 Comment:

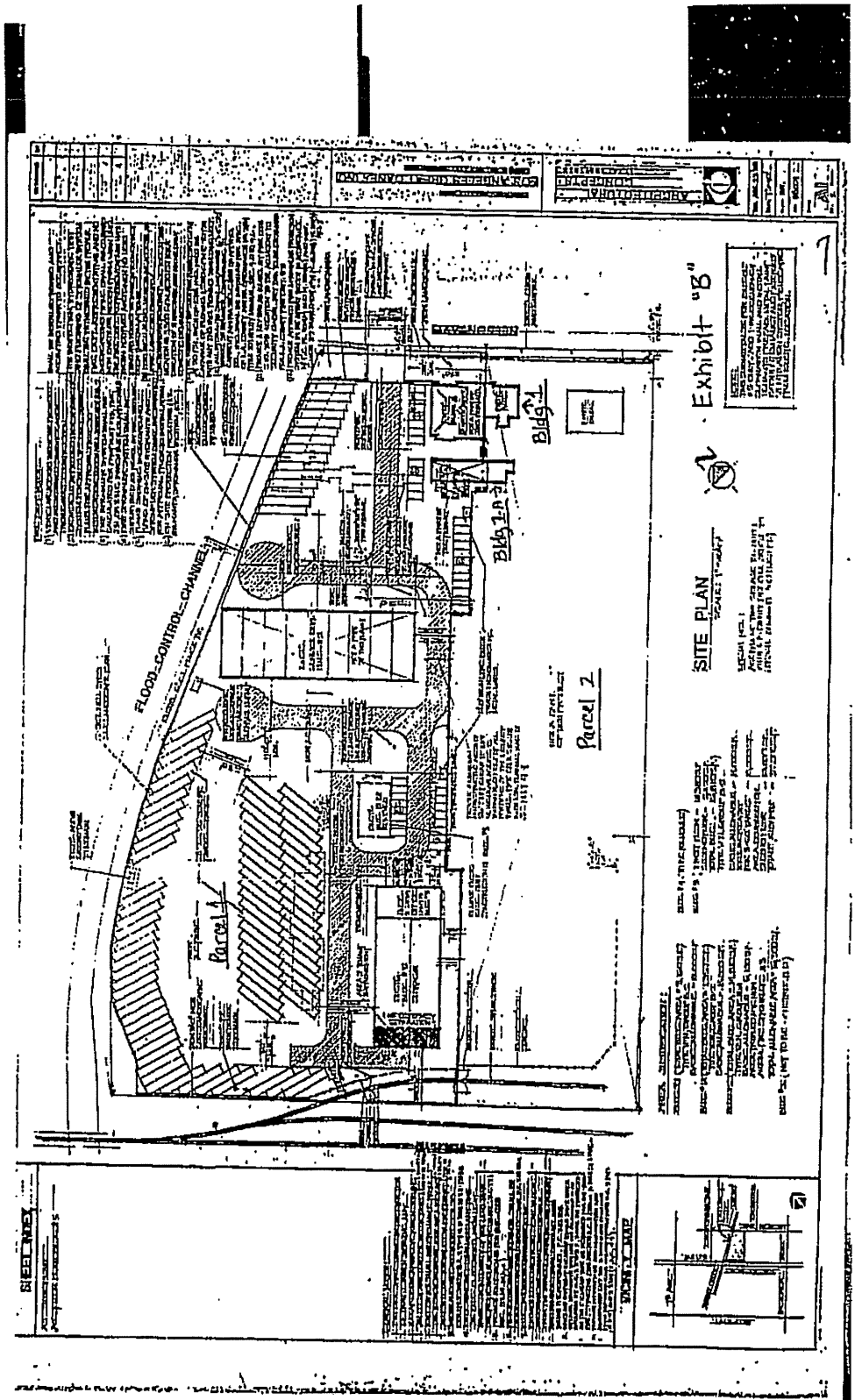

Exhibit A

RECORDER'S MEMO:
POOR RECORD IS DUE TO
QUALITY OF ORIGINAL DOCUMENT

89- 957303

Description: Los Angeles,CA Document-Year.DocID 1989.957303 Page: 7 of 7
Order: 040295327 Comment:

EXCEPTION

NUMBER

13 & 14

13 & 14

89 999322

CHICAGO TITLE INSURANCE CO.

RECORDING REQUESTED BY CHICAGO TITLE INSURANCE CO.
AND WHEN RECORDED RETURN TO:

MELVYN I. MARK, ESQ.
TITCHELL, MALTZMAN, MARK,
BASS, OHLEYER & MISHEL
650 California Street, Suite 2900
San Francisco, CA 94108

AGREEMENT FOR
AND
GRANT OF EASEMENT

This Agreement for and Grant of Easement is made by and among TRUST SERVICES OF AMERICA, INC., a California corporation, as Trustee For The Dooley Family Trust ("Grantor"), LOS ANGELES GREAT DANE, INC., a corporation ("Great Dane"), and ALLAN BOSCACCI, PATRICIA BOSCACCI, RITA BOSCACCI, GEORGE MEYER, and PHYLLIS MEYER ("Grantees").

WHEREAS, Grantor is the owner of that certain real property described as Parcel 1 of Parcel Map #253, as shown on the map filed in Book 214, Pages 24 and 25, of Parcel Maps, in the Office of the Recorder of the City of Industry, County of Los Angeles, State of California (the "Servient Tenement");

WHEREAS, the Servient Tenement is subject to a lease between Great Dane, as lessee, and Grantor, as lessor;

WHEREAS, Grantees, as buyer, and Grantor, as seller, entered into a certain purchase and sale agreement by which Grantees agreed to purchase from Grantor and Grantor agreed to sell to Grantees that certain real property described as Parcel 2 of Parcel Map #253, as shown on the map filed in Book 214, Pages 24 and 25, of Parcel Maps, in the Office of the Recorder of the City of Industry, County of Los Angeles, State of California (the "Dominant Tenement");

WHEREAS, Grantees desire to obtain from Grantor and Great Dane, and Grantor and Great Dane desire to convey to Grantees, certain rights in the Servient Tenement;

NOW, THEREFORE, it is agreed as follows:

1. Grant of Easement. For the sum of Ten Dollars ($10.00) and other valuable consideration, the receipt of which by Grantor and Great Dane is hereby acknowledged, Grantor and Great Dane hereby grant to Grantees an easement as hereinafter described.

2. Character of Easement. The easement granted herein is appurtenant to the Dominant Tenement.

89W057-13

3. Description and Location. The easement granted herein is a water drainage easement and is located as follows: A 10-foot-wide strip across the Servient Tenement as more particularly described in Exhibit A, attached hereto.

4. Division of Dominant Tenement. If the Dominant Tenement is hereafter divided into two or more parcels by separation of ownership or by lease, all the parts so divided shall enjoy the benefit of the easement hereby created.

5. Non-exclusiveness of Easement. The easement granted herein is non-exclusive and the owners and users of the Servient Tenement shall have the right (i) to use, enjoy, and park vehicles and equipment over, across, and upon said drainage easement, and (ii) to relocate said drainage easement at their expense; so long as such activities do not unreasonably interfere with the drainage of the Dominant Tenement.

6. Maintenance. The easement granted herein shall be maintained by Grantors and the successor owners of the Servient Tenement, at their sole cost and expense (provided, however, that Grantees and the successor owners of the Dominant Tenement shall reimburse Grantors and the successor owners of the Servient Tenement for any maintenance costs resulting from Grantors' and their successors' use of said drainage easement), and in such manner so as to allow the drainage of the Dominant Tenement. After giving Grantor reasonable notice and a reasonable opportunity to satisfy any of its maintenance obligations hereunder, Grantees and the successor owners of the Dominant Tenement shall have the right to enter upon the Servient Tenement at reasonable times to perform any unsatisfied maintenance obligations at Grantor's and the successor owners of the Servient Tenement's reasonable cost and expense. Grantees shall also have the right to enter upon the Servient Tenement at reasonable times and after giving reasonable notice to the extent necessary to complete and maintain the connection of the presently existing drainage system to the Dominant Tenement. Said connection work shall be performed and maintained at Grantee's sole cost and expense and so as not to unreasonably interfere with the use and enjoyment of the Servient Tenement. In the event Grantees enter upon the Servient Tenement for the purposes specified in this paragraph, Grantees shall indemnify, defend, and hold Grantor and any tenant of the Dominant Tenement harmless from and against any and all liabilities resulting from Grantees' action or from the actions of their agents, employees, and independent contractors.

7. Entire Agreement. This instrument contains the entire agreement between the parties relating to the rights herein granted.

8. Attorneys' Fees. In the event of any controversy, claim, or dispute relating to this instrument or the breach thereof, the prevailing party shall be entitled to recover from the losing party reasonable expenses, attorneys' fees, and costs.

9. Binding Effect. This instrument shall bind and inure to the benefit of the respective heirs, personal representatives, successors, and assigns of the parties hereto.

IN WITNESS WHEREOF, the parties hereto have executed this instrument as of the 10th day of June, 1989.

GRANTOR

TRUST SERVICES OF AMERICA, INC., a California corporation, as Trustee For The Dooley Family Trust

BY: _____

GREAT DANE

LOS ANGELES GREAT DANE, INC., a corporation

BY: _____

GRANTEES

_____
ALLAN BOSCACCI
By George Meyer, Attorney-in-Fact

_____
PATRICIA BOSCACCI
By George Meyer, Attorney-in-Fact

_____
RITA BOSCACCI
By George Meyer, Attorney-in-Fact

_____
GEORGE MEYER

_____
PHYLLIS MEYER
By George Meyer, Attorney-in-Fact

89 99932

EXHIBIT A

Drainage Easement within Parcel 1 of Parcel Map No. 253, as shown on the map filed in Book 214, Pages 24 and 25, of Parcel Maps, in the office of the Recorder of the County of Los Angeles within a strip of land 10.00 feet wide, lying 5.00 feet on each side of the following described center line:

Commencing at the most southerly corner of said Parcel 1; thence N 41°39'50" E along the southeasterly line of said Parcel 1 a distance of 56.45 feet to the True Point of Beginning; thence S 83°51'56" W 23.72 feet; thence N 48°20'10" W 360.79 feet to a point in the northwesterly line of said Parcel 1.

The side lines of above described 10.00 foot strip of land shall be prolonged or shortened at the beginning thereof so as to terminate in the southeasterly line of said Parcel 1 and at the end thereof so as to terminate in the northwesterly line of said Parcel 1.

89 999322

NOTARIAL ACKNOWLEDGMENTS

STATE OF CALIFORNIA)
) ss.
COUNTY OF Los Angeles)

On this 20th day of June, 1989, before me, the undersigned Notary Public, personally appeared MARYANN McKINLEY, personally known to me (or proved to me on the basis of satisfactory evidence) to be the person whose name is subscribed to the within instrument as VICE PRESIDENT of TRUST SERVICES OF AMERICA, INC., and acknowledged to me that such corporation executed it as trustee.

WITNESS my hand and official seal.

OFFICIAL SEAL
CELIA COPPING
NOTARY PUBLIC-CALIFORNIA
LOS ANGELES COUNTY
MY COMM. EXP. JUNE 4, 1990

Celia Copping
Notary Public
My commission expires 6/4/90

STATE OF CALIFORNIA)
) ss.
COUNTY OF Los Angeles)

On this 21st day of June, 1989, before me, the undersigned Notary Public, personally appeared Brent Caldwell, personally known to me (or proved to me on the basis of satisfactory evidence) to be the person whose name is subscribed to the within instrument as President of LOS ANGELES GREAT DANE, INC., and acknowledged to me that such corporation executed it.

WITNESS my hand and official seal.

Linda L Gregg
Notary Public
My commission expires 1/26/90

OFFICIAL SEAL
LINDA L GREGG
Notary Public-California
LOS ANGELES COUNTY
My Comm Exp Jan 26, 1990

89 999322

JUN 22 1989

STATE OF CALIFORNIA)
) ss.
COUNTY OF Alameda)

On this 14th day of June, 1989, before me, the undersigned Notary Public, personally appeared GEORGE MEYER, personally known to me (or proved to me on the basis of satisfactory evidence) to be the person whose name is subscribed to the within instrument as Attorney-in-Fact for Allan Boscacci, and acknowledged to me that he executed it on his behalf.

WITNESS my hand and official seal.

OFFICIAL SEAL
ALLEN E. PELTON, JR.
NOTARY PUBLIC - CALIFORNIA
ALAMEDA COUNTY
My Comm. Expires Feb. 16, 1991

Allen E. Pelton
Notary Public
My commission expires 2/16/91

STATE OF CALIFORNIA)
) ss.
COUNTY OF Alameda)

On this 14th day of June, 1989, before me, the undersigned Notary Public, personally appeared GEORGE MEYER, personally known to me (or proved to me on the basis of satisfactory evidence) to be the person whose name is subscribed to the within instrument as Attorney-in-Fact for Patricia Boscacci, and acknowledged to me that he executed it on her behalf.

WITNESS my hand and official seal.

OFFICIAL SEAL
ALLEN E. PELTON, JR.
NOTARY PUBLIC - CALIFORNIA
ALAMEDA COUNTY
My Comm. Expires Feb. 16, 1991

Allen E. Pelton
Notary Public
My commission expires 2/16/91

89 999322

STATE OF CALIFORNIA)
) ss.
COUNTY OF Alameda)

On this 19th day of June, 1989, before me, the undersigned Notary Public, personally appeared GEORGE MEYER, personally known to me (or proved to me on the basis of satisfactory evidence) to be the person whose name is subscribed to the within instrument as Attorney-in-Fact for Rita Boscacci, and acknowledged to me that he executed it on her behalf.

WITNESS my hand and official seal.

OFFICIAL SEAL
ALLEN E. PELTON, JR.
NOTARY PUBLIC - CALIFORNIA
ALAMEDA COUNTY
My Comm. Expires Feb. 16, 1991

Allen E. Pelton
Notary Public
My commission expires 2/16/91

STATE OF CALIFORNIA)
) ss.
COUNTY OF Alameda)

On this 19th day of June, 1989, before me, the undersigned Notary Public, personally appeared GEORGE MEYER, personally known to me (or proved to me on the basis of satisfactory evidence) to be the person whose name is subscribed to the within instrument, and acknowledged to me that he executed it.

WITNESS my hand and official seal.

OFFICIAL SEAL
ALLEN E. PELTON, JR.
NOTARY PUBLIC - CALIFORNIA
ALAMEDA COUNTY
My Comm. Expires Feb. 16, 1991

Allen E. Pelton
Notary Public
My commission expires 2/16/91

89 999322

STATE OF CALIFORNIA)
) ss.
COUNTY OF Alameda)

On this 7th day of June, 1989, before me, the undersigned Notary Public, personally appeared GEORGE MEYER, personally known to me (or proved to me on the basis of satisfactory evidence) to be the person whose name is subscribed to the within instrument as Attorney-in-Fact for Phyllis Meyer, and acknowledged to me that he executed it on her behalf.

WITNESS my hand and official seal.

OFFICIAL SEAL
ALLEN E. PELTON, JR.
NOTARY PUBLIC - CALIFORNIA
ALAMEDA COUNTY
My Comm. Expires Feb. 16, 1991

Allen E. Pelton

Notary Public
My commission expires 2/16/91

89 999322

97 621214

13

RECORDING REQUESTED BY:

SONNENSCHEIN NATH & ROSENTHAL
8000 Sears Tower
233 S. Wacker Drive
Chicago, IL 60606-6404
Attention: Robert F. Messerly

RECORDED/FILED IN OFFICIAL RECORDS
RECORDER'S OFFICE
LOS ANGELES COUNTY
CALIFORNIA
APR 25 1997 AT 8 A.M.

A.F.N.F. CODE 94

AFTER RECORDING RETURN TO:

GOULD & RATNER
222 North LaSalle Street
Suite 800
Chicago, Illinois 60601
Attention: Stephen P. Sandler

FEE $ 42.00 1 6

~~D.A. FEE Code 20~~ $ 2.

SPACE ABOVE THIS LINE FOR RECORDER'S USE

[15000 Nelson]

8208-011-028

MEMORANDUM OF LEASE ASSIGNMENT

THIS MEMORANDUM OF LEASE ASSIGNMENT (the "*Memorandum*") is made as of January 1, 1997 by **GREAT DANE LOS ANGELES, INC.**, f/k/a Los Angeles Great Dane, Inc. ("*Assignor*") and **GREAT DANE ACQUISITION LIMITED PARTNERSHIP**, a Delaware limited partnership ("*Assignee*").

KNOW ALL MEN BY THESE PRESENTS THAT:

1. Assignor is the tenant under that certain lease and the landlord under the subleases, if any, described on **Exhibit A** attached hereto with respect to the real property and improvements located at the address set forth on **Exhibit A** attached hereto and made a part hereof (said lease and subleases, if any, together with any amendments thereto or modifications thereof, are collectively referred to herein as the "Lease"). The real property is legally described on **Exhibit B** attached hereto and made a part hereof (the "*Property*").

2. Assignor and Assignee have heretofore entered into an assignment, bearing even date herewith, pursuant to which Assignor has, *inter alia*, assigned to Assignee all of its right, title and interest in and to the Lease on the terms and conditions set forth in the aforementioned assignment.

[1256591.01] [SIGNATURES ON FOLLOWING PAGE]

6144477-X59

Description: Los Angeles,CA Document-Year.DocID 1997.621214 Page: 1 of 6
Order: 040295327 Comment:

IN WITNESS WHEREOF, Assignor and Assignee have executed this Memorandum as of the date first set forth above.

ASSIGNEE:

Great Dane Acquisition Limited Partnership, a Delaware limited partnership

By: Dane Acquisition Corp., its general partner

By: _____
Its: _____

ASSIGNOR:

GREAT DANE LOS ANGELES, INC., f/k/a Los Angeles Great Dane, Inc.

By: _____
Its: Vice President

THIS DOCUMENT PREPARED BY:

SONNENSCHEIN NATH & ROSENTHAL
8000 Sears Tower
233 S. Wacker Drive
Chicago, IL 60606-6404
Attention: Robert F. Messerly

AFTER RECORDING RETURN TO:

GOULD & RATNER
222 North LaSalle Street
Suite 800
Chicago, Illinois 60601
Attention: Stephen P. Sandler

97 621214

Description: Los Angeles,CA Document-Year.DocID 1997.621214 Page: 2 of 6
Order: 040295327 Comment:

STATE OF Illinois)
) ss.:
COUNTY OF Cook)

On December 31, 1996, before me, Michael Modzelewski a Notary Public in and for said State, personally appeared Stephen P. Sandler, personally known to me (or proved to me on the basis of satisfactory evidence) to be the person whose name is subscribed to the within instrument and acknowledged to me that he/she executed the same in his/her authorized capacity, and that by his/her signature on the instrument the person, or the entity on behalf of which the person acted, executed the instrument.

WITNESS my hand and official seal.

Michael Modzelewski (seal)

OFFICIAL SEAL"
MICHAEL MODZELEWSKI
Notary Public, State of Illinois
My Commission Expires 12/16/98

97 621214

Description: Los Angeles,CA Document-Year.DocID 1997.621214 Page: 3 of 6
Order: 040295327 Comment:

STATE OF Illinois)
) ss.:
COUNTY OF Cook)

On December 31, 1996, before me, Michael Modzelewski, a Notary Public in and for said State, personally appeared Scott Dunn, personally known to me (or proved to me on the basis of satisfactory evidence) to be the person whose name is subscribed to the within instrument and acknowledged to me that he/she executed the same in his/her authorized capacity, and that by his/her signature on the instrument the person, or the entity on behalf of which the person acted, executed the instrument.

WITNESS my hand and official seal.

Michael Modzelewski (seal)

"OFFICIAL SEAL"
MICHAEL MODZELEWSKI
Notary Public, State of Illinois
My Commission Expires 12/16/98

97 621214

Description: Los Angeles,CA Document-Year.DocID 1997.621214 Page: 4 of 6
Order: 040295327 Comment:

EXHIBIT A

Lease and/or sublease:

Lease dated February 4, 1988 between Edna, Inc. and Los Angeles Great Dane, Inc.

Address of Leased Premises

15000 Nelson Ave., East
City of Industry, CA 91744

Commencement of Term: August 1, 1988

Expiration of Term: July 31, 1998

Renewal Options: Two (2) five (5) year options.

97 621214

Description: Los Angeles,CA Document-Year.DocID 1997.621214 Page: 5 of 6
Order: 040295327 Comment:

6

LA LEASEHOLD

EXHIBIT "B"

LEGAL DESCRIPTION

PARCEL 1 OF PARCEL MAP NO. 253, IN THE CITY OF INDUSTRY, COUNTY OF LOS ANGELES, STATE OF CALIFORNIA, AS PER MAP FILED IN BOOK 214, PAGES 24 AND 25 OF PARCEL MAPS, IN THE OFFICE OF THE COUNTY RECORDER OF SAID COUNTY.

EXCEPT THEREFROM 49 PERCENT OF ALL OIL, GAS OR OTHER HYDROCARBON SUBSTANCES TOGETHER WITH THE RIGHT TO DRILL AND MAINTAIN WELL HOLES, UNDER, THROUGH AND BEYOND SAID LAND AND TO EXTRACT OIL, GAS OR OTHER HYDROCARBON SUBSTANCES, TOGETHER WITH RIGHTS OF WAY AND EASEMENTS FOR ALL PURPOSES NECESSARY TO EXTRACT OIL, GAS AND OTHER HYDROCARBON SUBSTANCES THEREFROM BUT WITH NO RIGHT OF ENTRY UPON OR THROUGH SAID PROPERTY, EXCEPT BELOW A DEPTH OF 500 FEET BELOW THE PRESENT SURFACE OF THE PROPERTY HEREIN DESCRIBED AS RESERVED BY LEONARD RANCH, A CO-PARTNERSHIP AND RECORDED JANUARY 20, 1960, AS INSTRUMENT NO. 1297.

97 621214

Description: Los Angeles,CA Document-Year.DocID 1997.621214 Page: 6 of 6
Order: 040295327 Comment:

Northern Trust Bank
355 South Grand Avenue
Suite 2600
Los Angeles, California 90071
(213) 346-1300

Northern Trust

Federal Express (626-333-1480)

November 10, 2006

Kevin Radecki
Industry Urban-Development Agency
15625 East Stafford Street, Suite 200
City of Industry, CA 91744

Re: 15600 Nelson Avenue, Environmental Documents and Roofing Warranty

Dear Kevin,

In accordance with the Purchase and Sale Agreement for the referenced property, I enclose a copy of the environmental documents and the roofing warranty.

Please do not hesitate to contact me if I can be of further assistance.

Very truly yours,

Thomas M. Mendelson
Senior Vice President
tel: (213) 346-1362
email: tmm@ntrs.com

cc: William L. Strausz, Esq. (via email w/out encl.)
George T. Mooradian, Esq. (via email w/out encl.)
Jim Center (via email w/out encl.)
Terry Baker (via email w/out encl.)

Northern Trust Bank of California N.A. is a wholly owned subsidiary of Northern Trust Corporation, Chicago. Member FDIC. Equal Housing Lender

15000 Nelson Avenue
Inventory of Environmental Documents

1. Preliminary Historical Review and Site Reconnaissance of APN 8208011028 prepared by GeoScience Analytical, Inc., dated May 31, 1994.
2. Environmental Exit Inspection dated July 29, 1998 prepared by Versar, Inc.
3. Phase 1 Environmental Assessment dated January 19, 2004 prepared by Centec Engineering.

15006 Nelson Avenue
Inventory of Environmental Documents

1. Chronology of Environmental Work (undated)
2. Letter Report Environmental Audit Summary (undated) prepared by Western Environmental Services
3. Environmental Site Assessment and Preliminary Remedial Action dated July 20, 1988 prepared by Western Environmental Services
4. Groundwater Discovery Well Installation and Sampling Report dated March 20, 1989 prepared by Western Environmental Services
5. First Quarter 1993 Groundwater Sampling and Monitoring Report dated June 30, 1993 prepared by Aerovironment
6. Second Quarter 1993 Groundwater Sampling and Monitoring Report dated July 30, 1993 prepared by Aerovironment
7. Third Quarter 1993 Groundwater Sampling and Monitoring Report dated October 14, 1993 prepared by Aerovironment
8. Closure letter dated September 15, 1994 from the County of Los Angeles Department of Public Works
9. Well Abandonment Report dated September 22, 1995 prepared by Enviropro

COUNTY OF LOS ANGELES
Public Health

JONATHAN E. FIELDING, M.D., M.P.H.
Acting Director and Health Officer

JOHN SCHUNHOFF, Ph.D.
Acting Chief Deputy

Public Health Investigation
BOB MOSBY, Chief
5555 Ferguson Drive, Suite 120-04
Commerce, California 90022
TEL (323) 890-7801 • FAX (323) 728-0217

www.lapublichealth.org

BOARD OF SUPERVISORS

Gloria Molina
First District

Yvonne B. Burke
Second District

Zev Yaroslavsky
Third District

Don Knabe
Fourth District

Michael D. Antonovich
Fifth District

December 7, 2006

Ninyo & Moore
475 Goddard, Suite 200
Irvine, CA 92618

Attention: Krista Brodersen

I have enclosed a copy of the records you requested on:

15006 Nelson Avenue, Industry, CA 91744

I, the undersigned, being the Custodian or the Keeper of Records, certify that a thorough search for the records you requested was carried out under my direction and control. **This search revealed no records** for the following site(s):

15002, 15010 Nelson Avenue, Industry, CA 91744

It is to be understood that this does not mean that records you requested do not exist. It is possible that such records may be misfiled; exist under another spellin, name, or classification; or were not located. However, with the information furnished to our office, and to the best of our knowledge, no records were located.

If you have any questions regarding your request, please contact our office at (323) 890-7801.

Sincerely yours,

Michael Mina, Deputy Health Officer
Public Health Investigation

ms
H-8549.06



15006 NELSON AVE.
INDUSTRY, CA 91744

COMPUTER TECHNOLOGIES

Computer Sales, Networking, Service

15346 E. Valley Blvd. • City of Industry, CA 91746
Tel: 626-369-0887 • Fax: 626-369-8703
E-Mail: info@proxylinkusa.com

Page _____ of _____

HEALTH HAZMAT

Site Name: A B & I Foundry #

Address: 15006 Nelson Ave Industry 91744

Date	HMS Init.	Findings /Remarks
5-31-01	KM	Reinspection - TL 2-55 drums of pipe coating material have been sent back to their office in Oakland. A copy of the shipping papers have been submitted to file

7825 San Leandro Street
Oakland, CA 94621
Phone: 510-632-3467
Fax: 510-632-8035

AB&I

Fax

To: Kenji Mayeda **From:** Mike Olvera - Environmental Engineer

Fax: 562-790-8002 **Date:** May 30, 2001

Phone: 562-790-1816 **Pages:** 3

Re: Inspected drums **CC:**

☐ **Urgent** ☐ **For Review** ☐ **Please Comment** ☐ **Please Reply** ☐ **Please Recycle**

•Comments:

Here is the bill of lading for those two unmarked drums found at AB&I Los Angeles Service Center. Both drums were shipped to Oakland plant, the liquid contents of one drum was recycled and the remaining solids were sent to a landfill.

If you have any further questions, please call me at 510-633-5224.

Thank you

STRAIGHT BILL OF LADING - SHORT FORM

ORIGINAL - NOT NEGOTIABLE

RECEIVED subject to the classifications and tariffs in effect on the date of issue of this Original Bill of Lading

The property described below, in apparent good order, except as noted (contents and condition of contents of packages unknown), marked, consigned, and destined as indicated below, which said carrier (the word carrier being understood throughout this contract as meaning any person or corporation in possession of the property under contract) agrees to carry to the usual place of delivery at said destination, if on its route, otherwise to deliver to another carrier on the route to said destination. It is mutually agreed as to each carrier of all or any of the said property over all or any portion of said route to destination, and as to each party at any time interested in all or any of said property, that every service to be performed hereunder shall be subject to all the terms and conditions of the Uniform Domestic Straight Bill of Lading set forth (a) in Uniform Freight Classification in effect on the date hereof if this is a rail or rail water shipment, or (b) in the applicable motor carrier classification or tariff if this is a motor carrier shipment.

Shipper hereby certifies that he is familiar with all the terms and conditions of the said bill of lading, including those on the back thereof, set forth in the classification or tariff which governs the transportation of this shipment, and the said terms and conditions are hereby agreed to by the shipper and accepted for himself and his assigns.

FROM AB&I
AT 15006 Nelson Avenue
City of Industry, CA 91744

DATE 05/17/01
SHIPPER'S NO 13803
CARRIER R&A TRUCKING
CARRIER'S NO
BY (SCAC)
ROUTE
DELIVERING CARRIER
CAR OR VEHICLE INITIALS OR NO.

ON COLLECT ON DELIVERY SHIPMENTS, THE LETTERS "COD" MUST APPEAR BEFORE CONSIGNEE'S NAME - OR AS OTHERWISE PROVIDED IN ITEM 430 SEC. 1.

CONSIGNEE AND DESTINATION
AB&I STOCK TRANSFER LA TO OAKLAND
7825 SAN LEANDRO STREET
OAKLAND, CA 94621
(Mail or street address of consignee - For purposes of notification only)

NO. UNITS	* H/M	KIND OF PACKAGE, DESCRIPTION OF MATERIAL SPECIAL MARKS AND EXCEPTIONS	*WEIGHT (Sub to Cor)	CLASS OR RATE	CK Col.
5		CAST IRON SOIL PIPE LIFTS			
7		CAST IRON FITTINGS Boxes	15000#		
2		ROUGH CASTINGS DRUMS			
14		TOTAL			

Subject to section 7 of Conditions of applicable bill of lading, if this shipment is to be delivered to the consignee without recourse on the consignor, the consignor shall sign the following statement:
The carrier shall not make delivery of this shipment without payment of freight and all other lawful charges.

(Signature of Consignor)

If charges are to be prepaid, write or stamp here, "To be Prepaid".

PREPAID

When transporting hazardous materials include the technical or chemical name for n.o.s. (not otherwise specified) or generic description of material with appropriate UN or NA number as defined in US DOT Emergency Response Communication Standard (HM 126C). Provide emergency response phone number in case of incident or accident (in box at right)

EMERGENCY RESPONSE PHONE NUMBER

Received $ to apply in prepayment of the charges on the property described hereon.

(Agent or Carrier)

Per (The signature hereof-knowledged only the amount prepaid)

REMIT C.O.D. TO
ADDRESS

C.O.D AMOUNT $

C.O.D. CHARGE TO BE PAID BY SHIPPER ☐ CONSIGNEE ☐

If the shipment moves between two parts by a carrier by water, the law requires that the bill of lading shall state whether it is carrier's or shipper's weight. This bill is hereby forwarded for the shipment credited to the specifications and failure the bill of lading certificate thereon, and all other requirements of Consolidated Freight Classification.
Check the applicable bill of lading, not a part of bill of lading approved by the Interstate Commerce Commission.
Note - Where the rate is dependent on value, shippers are required to state specifically in writing the agreed or declared value of the property.
The agreed or declared value of the property is hereby specifically stated by the shipper to be not exceeding $ per

This is to certify that the above named materials are properly classified, described, packaged, marked and labeled and are in proper condition for transportation according to the applicable regulation of the Department of Transportation.

Signature

Charges advanced: $

AB&I
7825 SAN LEANDRO STREET
OAKLAND, CA 94621
Permanent Post Office Address of Shipper

Shipper, Per Jannine Agent Miguel Perez Per

* MARK WITH "X" TO DESIGNATE HAZARDOUS MATERIALS AS DEFINED IN TITLE 49 OF FEDERAL REGULATIONS

Post-it® Fax Note 7671	Date 5-23 # of pages ▸ 2
To Mike Olivera	From Jannine
Co./Dept. B - Bill of Lading	Co. AB&I
Phone #	Phone #
Fax #	Fax #

STRAIGHT BILL OF LADING - SHORT FORM - ORIGINAL - NOT NEGOTIABLE

FROM **AB&I**
AT 15005 NELSON AVENUE
CITY OF INDUSTRY, CA 91744

ON COLLECT ON DELIVERY SHIPMENTS, THE LETTERS "COD" MUST APPEAR BEFORE CONSIGNEE'S NAME — OR AS OTHERWISE PROVIDED IN ITEM 435, SEC. 1.

DATE 5-16-01
SHIPPER'S NO. 13749 / 13707
CARRIER RHA
CARRIER'S NO. 13723
BY (SCAC)
ROUTE $812.20
DELIVERING CARRIER
CAR OR VEHICLE INITIALS OR NO. Master Bill

CONSIGNEE AND DESTINATION
1) Ferguson-Simi Valley
2) Ferguson-Ventura
3) Ferguson-Paso Robles
4) AB&I-Oakland

NO. UNITS		KIND OF PACKAGE, DESCRIPTION OF MATERIAL, SPECIAL MARKS, AND EXCEPTIONS	WEIGHT (Subj to Cor)	CLASS OR RATE	CK Col.
5		CAST IRON SOIL PIPE Sales Order # 13749	10000		
3		CAST IRON FITTINGS Sales Order # 13707	6000		
4		PALLETS Sales Order # 13723	9000		
14		Power Load-Power Unload Without Carrier Assistance Sales Order # 13803	15000		
			40000		

Signature of Consignor

Prepaid

Received $ ____ to apply in prepayment of the charges on the property described hereof.

Agent or Cashier

Per ____

Charges advanced $ ____

REMIT C.O.D. TO
ADDRESS
C.O.D. AMOUNT $
C.O.D. CHARGE TO BE PAID BY SHIPPER / CONSIGNEE

AB&I

Shipper, Per [signature] Agent ____ Per ____

Permanent Post-Office Address of Shipper

MARK WITH X TO DESIGNATE HAZARDOUS MATERIAL AS DEFINED IN TITLE 49 OF FEDERAL REGULATIONS

Jannine Aguirre

3-29-01

AB&I FOUNDRY

ELIZABETH E. SULLIVAN
Customer Satisfaction Manager

Owner - Allen Boscacci

25 San Leandro Street
kland, CA 94621

(510) 632-3467
1 (800) CAT-IRON
FAX • (510) 632-8035

AB&I FOUNDRY

DONNA GALVAN
L.A.S.C. Manager

15006 Nelson Ave.
City of Industry, CA 91744

(626) 333-4882
Fax (626) 333-8681

Los Angeles County • Certified Unified Program Agency
Health Hazardous Materials Division
Participating Agency to the City of Los Angeles and Santa Monica

NOTICE OF VIOLATION AND ORDER TO COMPLY

OWNER	FACILITY ID#:	DATE:
BUSINESS: [illegible]		REFER REPLY TO:
ADDRESS: [illegible]		
CITY: [illegible]	ZIP:	

Attention: The items noted on this notice and issued to you represent violations of the California Code of Regulations (CCR) or the California Health and Safety Code (H&S) and/or the Los Angeles County Code. These violations may result in non compliance fees, permit revocation, and/or civil/criminal penalties. Any time granted for correction of the violation(s) does not preclude any enforcement action by this Department or other agencies. *You are hereby directed to correct the violations within the time specified.* Failure to do so will be considered an additional violation. (Referenced titles & chapters: Titles 19, 22, 23, 27 of the CCR, Chapters 6.5, 6.7, 6.95 of the H&S Code and Title 12 of the Los Angeles County Ordinance).

PERMIT REQUIREMENT

Correction Date ___/___/___

101 ☐ Obtain a Unified Program Facility Permit by submitting a completed consolidated permit application package (CPP) (LA Co Ord. Sec. 12.50.075, 12.50.115).

HAZARDOUS WASTE GENERATOR REQUIREMENTS

HAZARDOUS WASTE DETERMINATION

Correction Date ___/___/___

501 ☐ Provide a hazardous waste determination for the following waste:

502 ☐ If using knowledge of the hazard characteristic and/or exclusion from regulation, provide supporting documentation (22CCR 66262.11).

IDENTIFICATION NUMBER

Correction Date ___/___/___

503 ☐ Obtain an EPA Identification number prior to treating, storing, disposal or transportation of hazardous waste (contact Cal-EPA at 916-324-1781, Fed EPA at 415-495-8895 for ID number).

504 ☐ Use a transporter or TSDF that has a valid Identification Number for transportation, treatment, storage, or disposal of hazardous waste [22CCR 66262.12(c)].

DISPOSAL, TREATMENT & TRANSPORTATION

Correction Date ___/___/___

505 ☐ Discontinue disposal of hazardous waste to an unauthorized location or to a facility which does not have a permit [H&S 25189.5(a)]

506 ☐ Obtain a permit/authorization for disposal of hazardous waste or legally dispose of such waste [H&S 25201(a), 22CCR 66270.1].

507 ☐ Discontinue transportation of hazardous waste or obtain a valid registration issued by DTSC prior to transportation or transfer of hazardous waste [H&S 25163(a)(1)].

508 ☐ Discontinue treatment of hazardous waste or obtain a valid permit or authorization for treatment of hazardous waste [H&S 25201(a)].

STORAGE

Correction Date ___/___/___

■ Discontinue storage or obtain a valid permit/authorization for storage of:

509 ☐ On-site hazardous waste in tanks or containers for more than 90 days [H&S 25201(a), 25123.3(b)(1), 22CCR 66262.34(c)].

510 ☐ On-site hazardous waste in tanks or containers in quantities exceeding 6,000 kilograms, or for more than the applicable accumulation period (180/270 days for generators of less than 1000 kg in any calendar month) [H&S 25201(a), 25123.3(h), 22CCR 66262.34(d)].

511 ☐ On-site hazardous waste for longer than one year or longer than the applicable accumulation time after 55 gallons has been reached at the point of generation (satellite storage) [22CCR 66262.34(e)].

512 ☐ Off-site hazardous waste in tanks/containers for any time period [H&S 25201(a), 25123.3(b)(2)].

513 ☐ Hazardous waste in other than containers, tanks, drip pads, or containment buildings [H&S 25201(a), 25123.3(b)(4)].

514 ☐ Hazardous waste at a transfer facility longer that 6 days or longer than 10 days for transfer facilities in industrially zoned areas [H&S 25201(a), 25123.3(b)(2),22CCR 66263.18].

515 ☐ Obtain an extension from DTSC for storage of hazardous waste at the staging site for remediation longer than one year [H&S 25201(a), 25123.3(e)].

Properly dispose the 2-55g drums of Hex Cr waste in the Spent Tin Bath Container at the Disposal

Los Angeles County • Certified Unified Program Agency

DBA/Name	Owner
[illegible]	[illegible]

553 ☐ Remove/decontaminate all waste residues, contaminated tank systems and soils during closure of a tank system. Manage them as hazardous waste [22CCR 66265.197(a)].

554 ☐ Comply with buffer zone requirements for tanks containing ignitable or reactive hazardous waste per NFPA'S Flammable and Combustible Liquids Fire Code [22CCR 66265.198(b)].

RECYCLABLE MATERIALS

Correction Date ___/___/___

560 ☐ Store damaged batteries in closed containers which are capable of preventing release of acid and are labeled with the initial accumulation date [22CCR 66266.81(b)].

USED OIL/FILTERS

Correction Date ___/___/___

561 ☐ Discontinue contaminating used oil with hazardous waste (H&S Code section 25250.7).

562 ☐ Manage used oil to prevent discharge to sewer, drainage system, surface water, ground water, watercourses, or deposit on land. " Prevent" incineration of used oil or burning as fuel. [H&S 25250.05(a)].

563 ☐ Discontinue the use of used oil or recycled oil as a dust suppressant, insect or weed control agent [H&S 25250.5(b)].

■ Comply with the following requirements for handling used oil filters:

564 ☐ Manage used oil filters as hazardous waste, or . . . [22CCR 66266.130(a)].

565 ☐ Drain and recycle used oil filters as scrap metal within one year [22CCR 66266.130(b)].

566 ☐ Store filters in closed containers labeled with the words "Drained Used Oil Filters" and the accumulation start date [22CCR 66266.130 (c)(C)(3)].

567 ☐ Manage used oil that has been drained from used oil filters as hazardous waste [22CCR 66266.130(c)(6)].

PREPAREDNESS AND PREVENTION

Correction Date ___/___/___

568 ☐ Maintain site to minimize possibility of fire, explosion, or unplanned release of hazardous waste constituents to air, soil, or surface water, which could threaten human health or environment (22CCR 66265.31).

■ Equip the site with the following:

569 ☐ Internal communication alarm system [22CCR 66265.32(a)].

570 ☐ A device (i.e., telephone or two way radio) for calling outside emergency help [22CCR 66265.32(b)].

571 ☐ Fire, spill control and or decontamination equipment [22CCR 66265.32(c)].

572 ☐ Water at an adequate volume and pressure to supply water hose streams and foam-producing equipment, or automatic sprinkler [22CCR 66265.32(d)].

573 ☐ Test/maintain all communication and alarm systems, fire protection, spill control, or decontamination equipment (22CCR 66265.34)

574 ☐ Provide for immediate access to emergency communication and/or alarm systems during hazardous waste handling (22CCR 66265.34).

575 ☐ Maintain adequate aisle space for personnel and emergency equipment (22CCR 66265.35).

576 ☐ Make arrangements to familiarize police and fire emergency response, local hospitals, office of emergency services and or emergency response contractors, with potential hazards at the facility [22CCR 66265.37(a)].

577 ☐ Document in the operating records when state and local authorities refuse to enter into arrangement for emergency response [22CCR 66265.37(b)].

DOCUMENT REVIEW

MANIFEST SYSTEM

Correction Date [illegible]

578 ☒ Prepare a complete Uniform Hazardous Waste Manifest for hazardous waste transported or sent offsite [22CCR 66262.20(a)].

579 ☐ Designate a facility on the manifest which is authorized to handle the hazardous waste [22CCR 66262.20 (b)].

580 ☐ Properly complete, sign, and date, applicable manifest sections [22CCR 66262.23(a)(1),(2)].

581 ☐ Submit generator manifest copies to CAL-EPA/Dept of Toxic Substances Control within 30 days of each shipment of hazardous waste [22CCR 66262.23(a)(4)].

582 ☐ Provide the appropriate manifest copies to the transporters [22CCR 66262.23(b)].

583 ☐ Submit the TSDF manifest copy that has been signed by all transporters (except rail transporters) and out-of-state facility operators to DTSC within 30 days for out-of-state shipments [H&S 25160(b)(3)].

■ Retain for a minimum of 3 years:

584 ☒ Signed copies of manifests [22CCR 66262.40(a)].

585 ☐ Shipping papers or receipts for milkrun operations for generators less than 100 kg/month [22CCR 66263.42(e)].

586 ☐ Copies of manifests/bills of lading for spent lead-acid batteries [22CCR 66266.81(a)(4), (B)].

Los Angeles County • Certified Unified Program Agency

DBA/Name	Owner
ABAL Foundry	[illegible]

621 ☐ Amend contingency plan as necessary (22CCR 66265.54).
622 ☐ Maintain an emergency coordinator either on the premises or on call at all times (22CCR 66265.55).
625 ☐ Note the required information regarding the incident in the operating log [2CCR 66265.56(j)].

PERSONNEL TRAINING

Correction Date ___/___/___

626 ☐ For small quantity generators, ensure that the appropriate staff are adequately trained to manage waste and respond to emergencies [22CCR 66262.34 (d)(2)].
627 ☐ Ensure that training program is directed by a person trained in hazardous waste procedures [22CCR 66265.16(a)(2)].
628 ☐ Provide a training program directed by a representative trained in hazardous waste procedures [22CCR 66265.16(a)(2)].
629 ☐ Ensure that personnel complete the required training program within 6 months of employment, or work supervised positions prior to completing the training, to comply with the hazardous waste requirements [22CCR 66265.16(b), 66265.16(a)(1)].
630 ☐ Provide personnel an annual review of their initial training (on hazardous waste procedures) [22CCR 66265.16(c)].
631 ☐ Maintain onsite all required training documentation. [22CCR 66265.16(d)].
632 ☐ Maintain onsite training records on current and former employees within the last 3 years [22CCR 66265.16(e)].

SOURCE REDUCTION

Correction Date ___/___/___

634 ☐ Prepare and retain onsite current source reduction documents as applicable, and make them available to the inspector within five days of a request [H&S 25244.15(d), 25244.19, 25244.20, 25244.21].

■ Include the following required elements in the Source Reduction Evaluation Review and Plan (also known as a Source Reduction Plan):

635 ☐ Certification.
636 ☐ Amounts of wastes generated.
637 ☐ Process description.
638 ☐ Block diagrams.
639 ☐ Implementation schedule of selected source reduction measures (22CCR 67100.5).

CONSOLIDATION/REMOTE SITE COMPLIANCE

Correction Date ___/___/___

640 ☐ Submit the required notification to the CUPA before operating a consolidation site [H&S 25110.10(d)(1)].
641 ☐ Comply with the consolidation site operating requirements [H&S 25110.10(b)].
642 ☐ Submit the required notification before operating a remote site [H&S 25121.3(b)].
643 ☐ For non-RCRA waste at a remote site, comply with container and labeling requirements, notify the CUPA of the remote site exemption annually, and hold the waste at the site no longer than 10 days [H&S 25121.3(b)].

SITE MITIGATION/SITE CLOSURE

Correction Date ___/___/___

644 ☐ Provide a corrective action plan for unauthorized releases of hazardous waste or constituents to the ground (H&S 25187).
645 ☐ Owner or operator shall close the facility in a manner that:
a) minimizes the need for further maintenance, and
b) controls or eliminates all contaminated equipment, structures, and soil; or decontaminate by removing all hazardous waste residues (22CCR 66265.111, 66265.114, H&S 25187].

Authorized Rep: Jonnie Aguirre	Title: [illegible]
Auth Rep Signature: US Mail	Inspected by: [illegible]

EDR® Environmental
Data Resources Inc

"Linking Technology with Tradition"®

Sanborn® Map Report

hip To: Paul Roberts
Ninyo & Moore
1701 South Grove Avenue
Ontario, CA 91761

Order Date: 11/9/2006 **Completion Date:** 11/9/2006
Inquiry #: 1793949.3
P.O. #: NA
Site Name: Dooley Property
Address: 15000 Nelson Avenue
City/State: City of Industry, CA 91744
Cross Streets:

ustomer Project: 207000001
073871BAR 909-947-5047

This document reports that the largest and most complete collection of Sanborn fire insurance maps has been reviewed based on client supplied information, and fire insurance maps depicting the target property at the specified address were not identified.

NO COVERAGE

is Report contains certain information obtained from a variety of public and other sources reasonably available to Environmental Data Resources, Inc. It cannot be concluded from this eport that coverage information for the target and surrounding properties does not exist from other sources. NO WARRANTY EXPRESSED OR IMPLIED, IS MADE WHATSOEVER IN ONNECTION WITH THIS REPORT. ENVIRONMENTAL DATA RESOURCES, INC. SPECIFICALLY DISCLAIMS THE MAKING OF ANY SUCH WARRANTIES, INCLUDING WITHOUT MITATION, MERCHANTABILITY OR FITNESS FOR A PARTICULAR USE OR PURPOSE. ALL RISK IS ASSUMED BY THE USER. IN NO EVENT SHALL ENVIRONMENTAL DATA ES `CES, INC. BE LIABLE TO ANYONE, WHETHER ARISING OUT OF ERRORS OR OMISSIONS, NEGLIGENCE, ACCIDENT OR ANY OTHER CAUSE, FOR ANY LOSS OF A INCLUDING, WITHOUT LIMITATION, SPECIAL, INCIDENTAL, CONSEQUENTIAL, OR EXEMPLARY DAMAGES. ANY LIABILITY ON THE PART OF ENVIRONMENTAL DATA ES .CES, INC. IS STRICTLY LIMITED TO A REFUND OF THE AMOUNT PAID FOR THIS REPORT. Purchaser accepts this Report AS IS. Any analyses, estimates, ratings, vironmental risk levels or risk codes provided in this Report are provided for illustrative purposes only, and are not intended to provide, nor should they be interpreted as providing any facts garding, or prediction or forecast of, any environmental risk for any property. Only a Phase I Environmental Site Assessment performed by an environmental professional can provide ormation regarding the environmental risk for any property. Additionally, the information provided in this Report is not to be construed as legal advice.

pyright 2006 by Environmental Data Resources, Inc. All rights reserved. Reproduction in any media or format, in whole or in part, of any report or map of Environmental Data Resources, c., or its affiliates, is prohibited without prior written permission. EDR and its logos (including Sanborn and Sanborn Map) are trademarks of Environmental Data Resources, Inc. or its filiates. All other trademarks used herein are the property of their respective owners.

EDR Historical Topographic Map Report

Dooley Property
15000 Nelson Avenue
City of Industry, CA 91744

Inquiry Number: 1793949.4

November 10, 2006

The Standard in Environmental Risk Management Information

440 Wheelers Farms Rd
Milford, Connecticut 06461

Nationwide Customer Service

Telephone: 1-800-352-0050
Fax: 1-800-231-6802
Internet: www.edrnet.com

EDR Historical Topographic Map Report

Environmental Data Resources, Inc.s (EDR) Historical Topographic Map Report is designed to assist professionals in evaluating potential liability on a target property resulting from past activities. EDRs Historical Topographic Map Report includes a search of a collection of public and private color historical topographic maps, dating back to the early 1900s.

Thank you for your business.
Please contact EDR at 1-800-352-0050
with any questions or comments.

Disclaimer - Copyright and Trademark Notice

This Report contains certain information obtained from a variety of public and other sources reasonably available to Environmental Data Resources, Inc. It cannot be concluded from this Report that coverage information for the target and surrounding properties does not exist from other sources. **NO WARRANTY EXPRESSED OR IMPLIED, IS MADE WHATSOEVER IN CONNECTION WITH THIS REPORT. ENVIRONMENTAL DATA RESOURCES, INC. SPECIFICALLY DISCLAIMS THE MAKING OF ANY SUCH WARRANTIES, INCLUDING WITHOUT LIMITATION, MERCHANTABILITY OR FITNESS FOR A PARTICULAR USE OR PURPOSE. ALL RISK IS ASSUMED BY THE USER. IN NO EVENT SHALL ENVIRONMENTAL DATA RESOURCES, INC. BE LIABLE TO ANYONE, WHETHER ARISING OUT OF ERRORS OR OMISSIONS, NEGLIGENCE, ACCIDENT OR ANY OTHER CAUSE, FOR ANY LOSS OF DAMAGE, INCLUDING, WITHOUT LIMITATION, SPECIAL, INCIDENTAL, CONSEQUENTIAL, OR EXEMPLARY DAMAGES. ANY LIABILITY ON THE PART OF ENVIRONMENTAL DATA RESOURCES, INC. IS STRICTLY LIMITED TO A REFUND OF THE AMOUNT PAID FOR THIS REPORT.** Purchaser accepts this Report AS IS. Any analyses, estimates, ratings, environmental risk levels or risk codes provided in this Report are provided for illustrative purposes only, and are not intended to provide, nor should they be interpreted as providing any facts regarding, or prediction or forecast of, any environmental risk for any property. Only a Phase I Environmental Site Assessment performed by an environmental professional can provide information regarding the environmental risk for any property. Additionally, the information provided in this Report is not to be construed as legal advice.

Copyright 2006 by Environmental Data Resources, Inc. All rights reserved. Reproduction in any media or format, in whole or in part, of any report or map of Environmental Data Resources, Inc., or its affiliates, is prohibited without prior written permission.

EDR and its logos (including Sanborn and Sanborn Map) are trademarks of Environmental Data Resources, Inc. or its affiliates. All other trademarks used herein are the property of their respective owners.

Historical Topographic Map

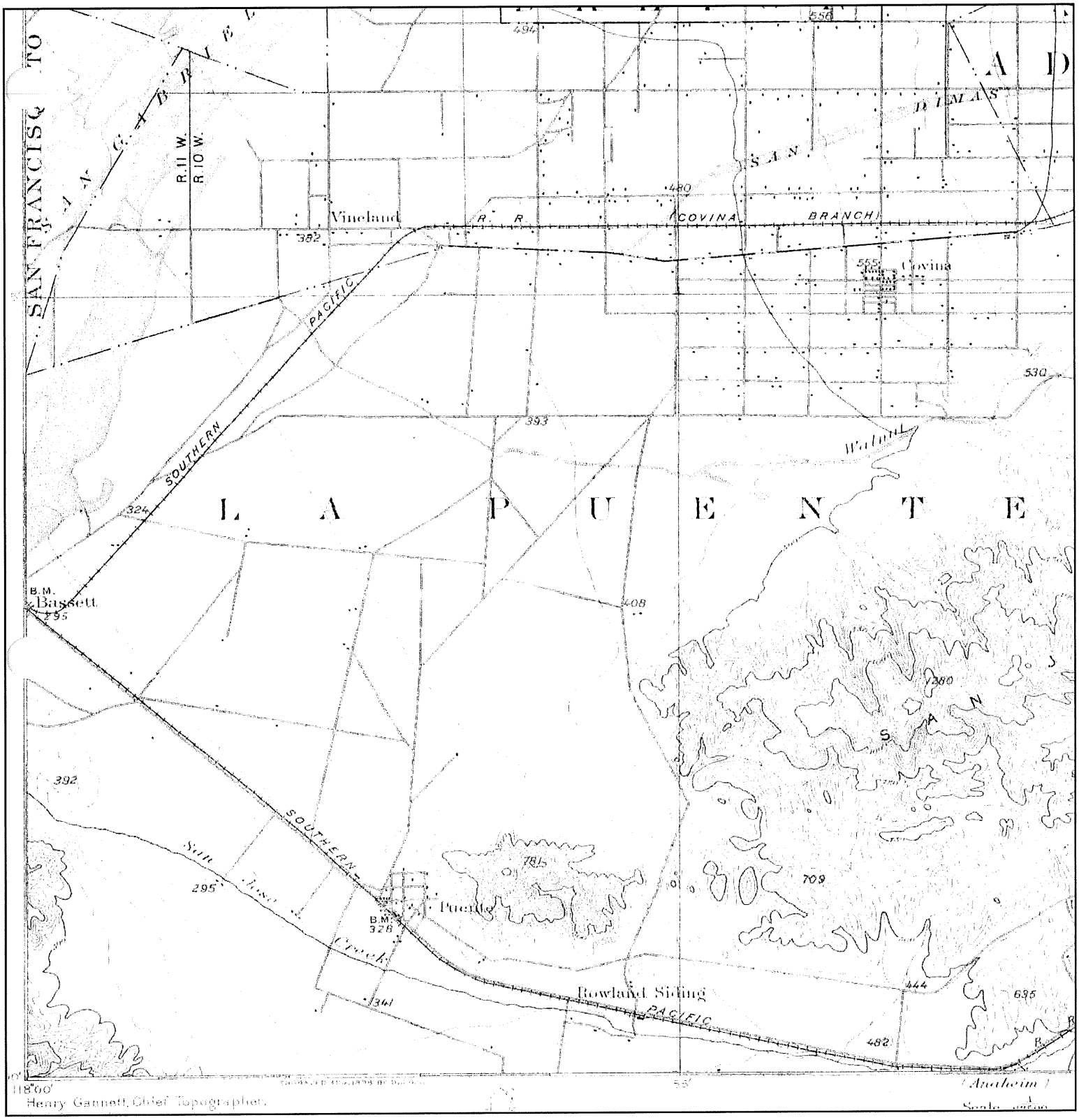

I	TARGET QUAD NAME: POMONA MAP YEAR: 1912 SERIES: 15 SCALE: 1:62500	SITE NAME: Dooley Property ADDRESS: 15000 Nelson Avenue City of Industry, CA 91744 LAT/LONG: 34.0324 / 117.9659	CLIENT: Ninyo & Moore CONTACT: Paul Roberts INQUIRY#: 1793949.4 RESEARCH DATE: 11/10/2006

Historical Topographic Map

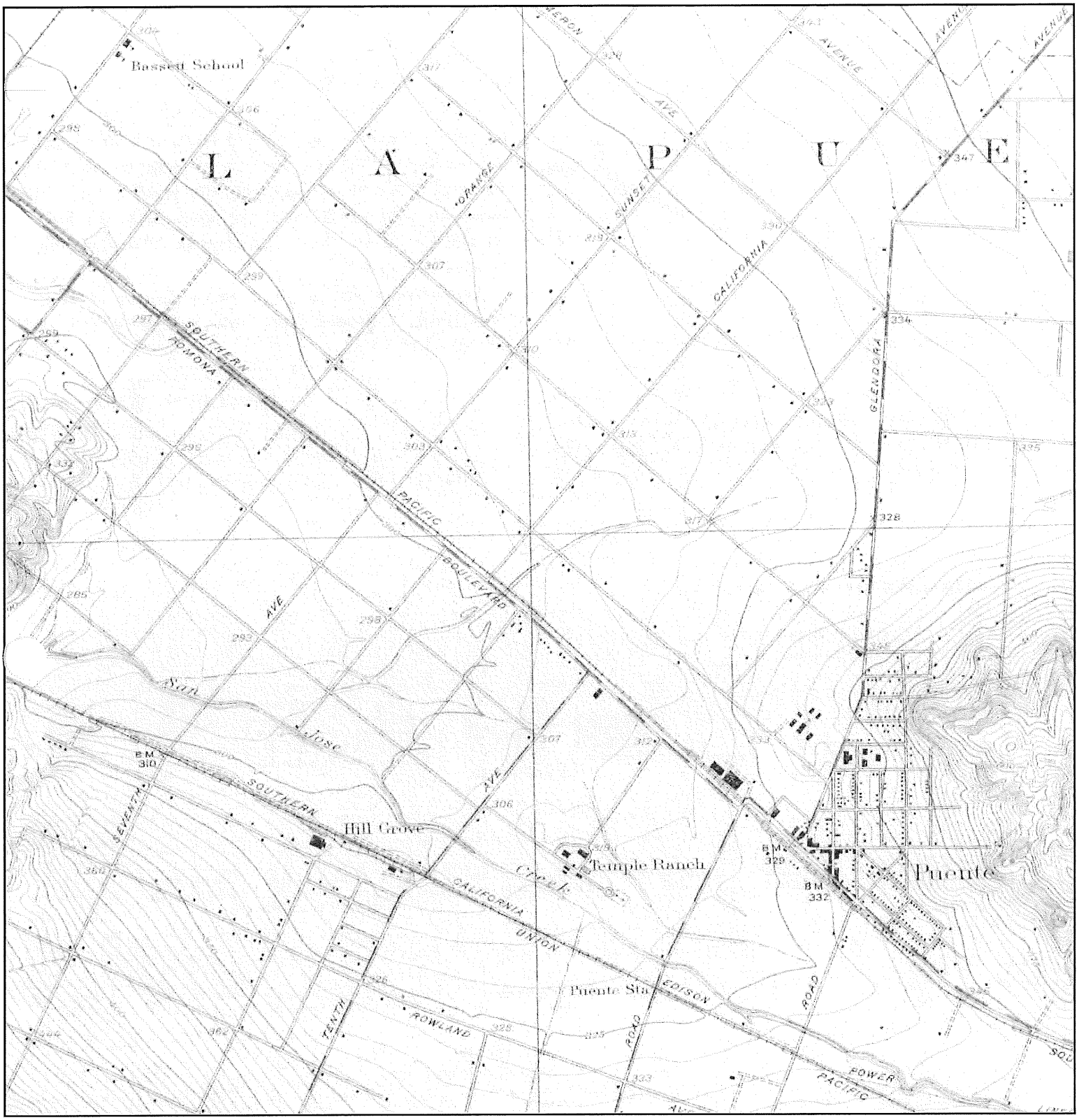

I	TARGET QUAD NAME: BALDWIN PARK MAP YEAR: 1924 SERIES: 6 SCALE: 1:24000	SITE NAME: Dooley Property ADDRESS: 15000 Nelson Avenue City of Industry, CA 91744 LAT/LONG: 34.0324 / 117.9659	CLIENT: Ninyo & Moore CONTACT: Paul Roberts INQUIRY#: 1793949.4 RESEARCH DATE: 11/10/2006

Historical Topographic Map

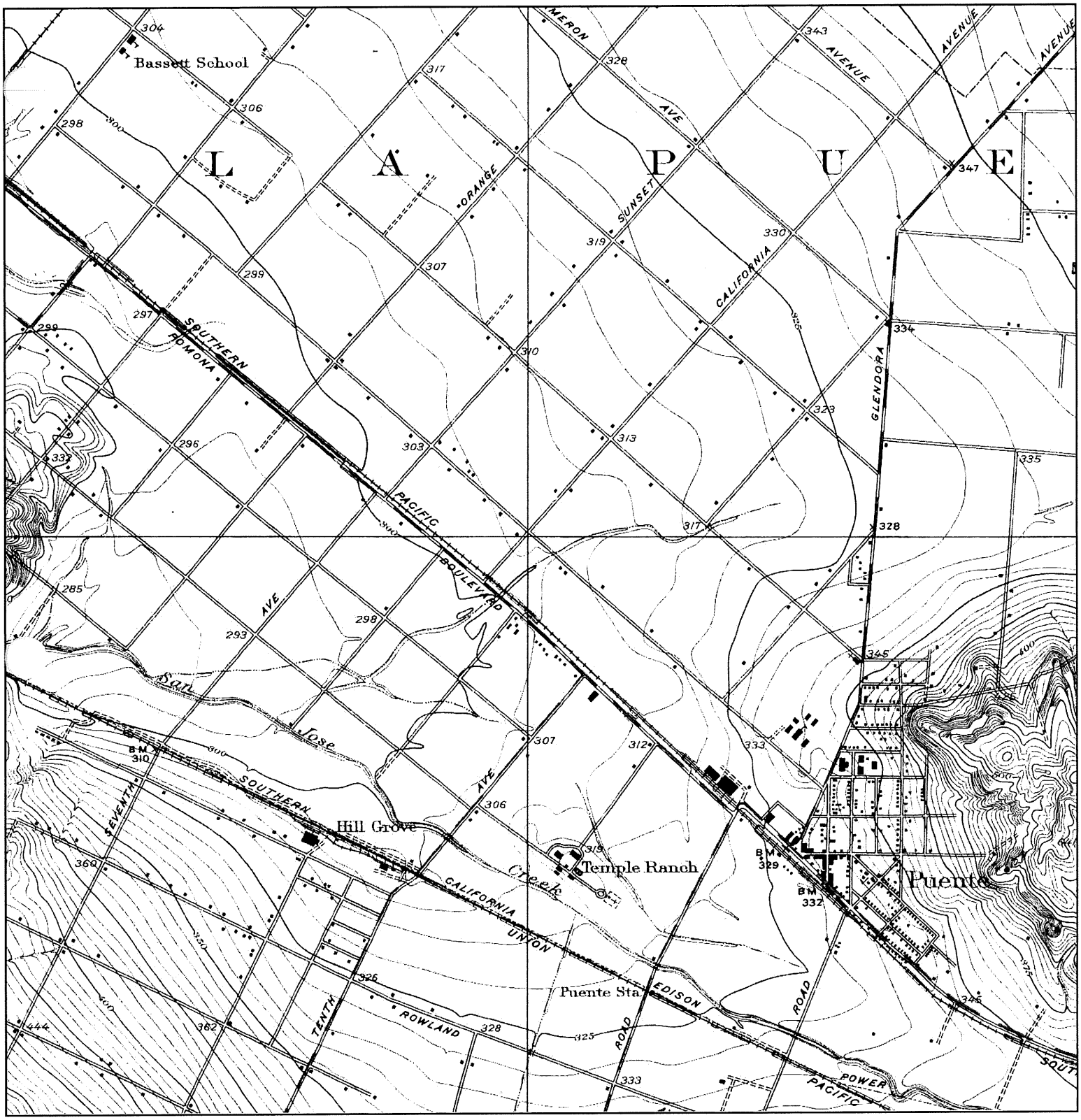

1	TARGET QUAD NAME: PUENTE MAP YEAR: 1927 SERIES: 6 SCALE: 1:24000	SITE NAME: Dooley Property ADDRESS: 15000 Nelson Avenue City of Industry, CA 91744 LAT/LONG: 34.0324 / 117.9659	CLIENT: Ninyo & Moore CONTACT: Paul Roberts INQUIRY#: 1793949.4 RESEARCH DATE: 11/10/2006

Historical Topographic Map

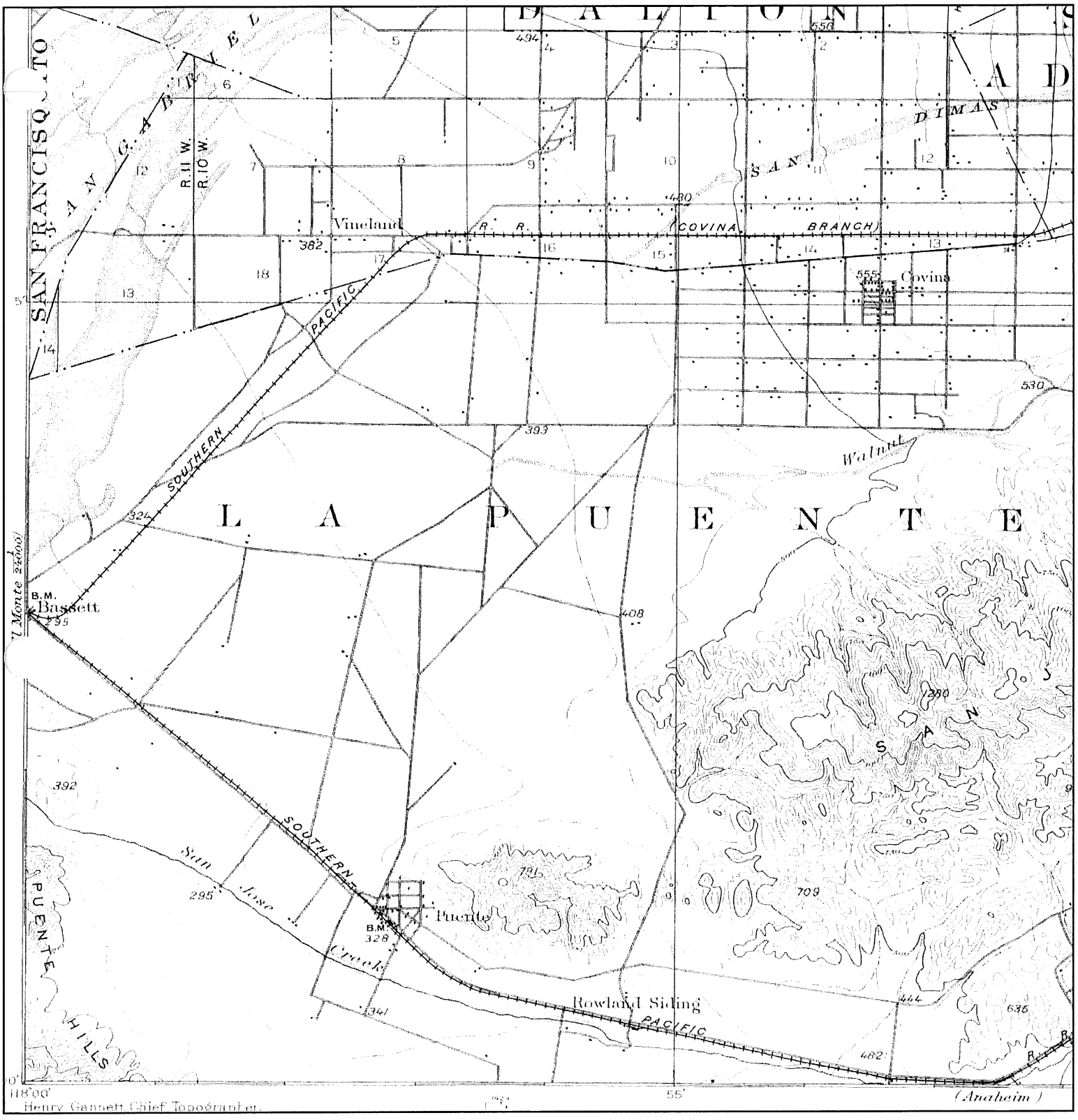

I	TARGET QUAD NAME: POMONA MAP YEAR: 1946 SERIES: 15 SCALE: 1:62500	SITE NAME: Dooley Property ADDRESS: 15000 Nelson Avenue City of Industry, CA 91744 LAT/LONG: 34.0324 / 117.9659	CLIENT: Ninyo & Moore CONTACT: Paul Roberts INQUIRY#: 1793949.4 RESEARCH DATE: 11/10/2006

Historical Topographic Map

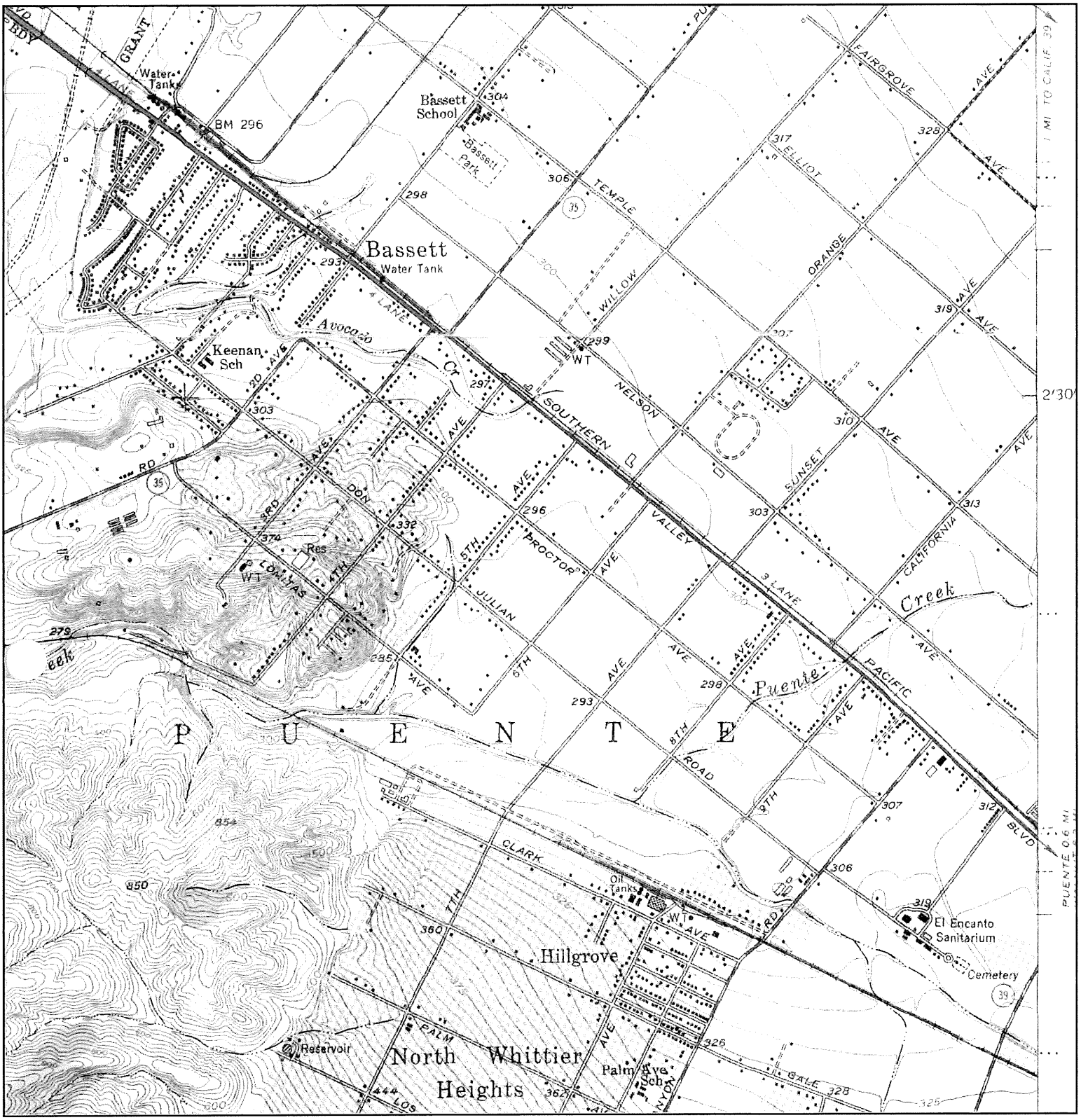

	TARGET QUAD NAME: LOS ANGELES AND VICINITY EAST 2 OF 4 MAP YEAR: 1953 SERIES: 7.5 SCALE: 1:24000	SITE NAME: Dooley Property ADDRESS: 15000 Nelson Avenue City of Industry, CA 91744 LAT/LONG: 34.0324 / 117.9659	CLIENT: Ninyo & Moore CONTACT: Paul Roberts INQUIRY#: 1793949.4 RESEARCH DATE: 11/10/2006

Historical Topographic Map

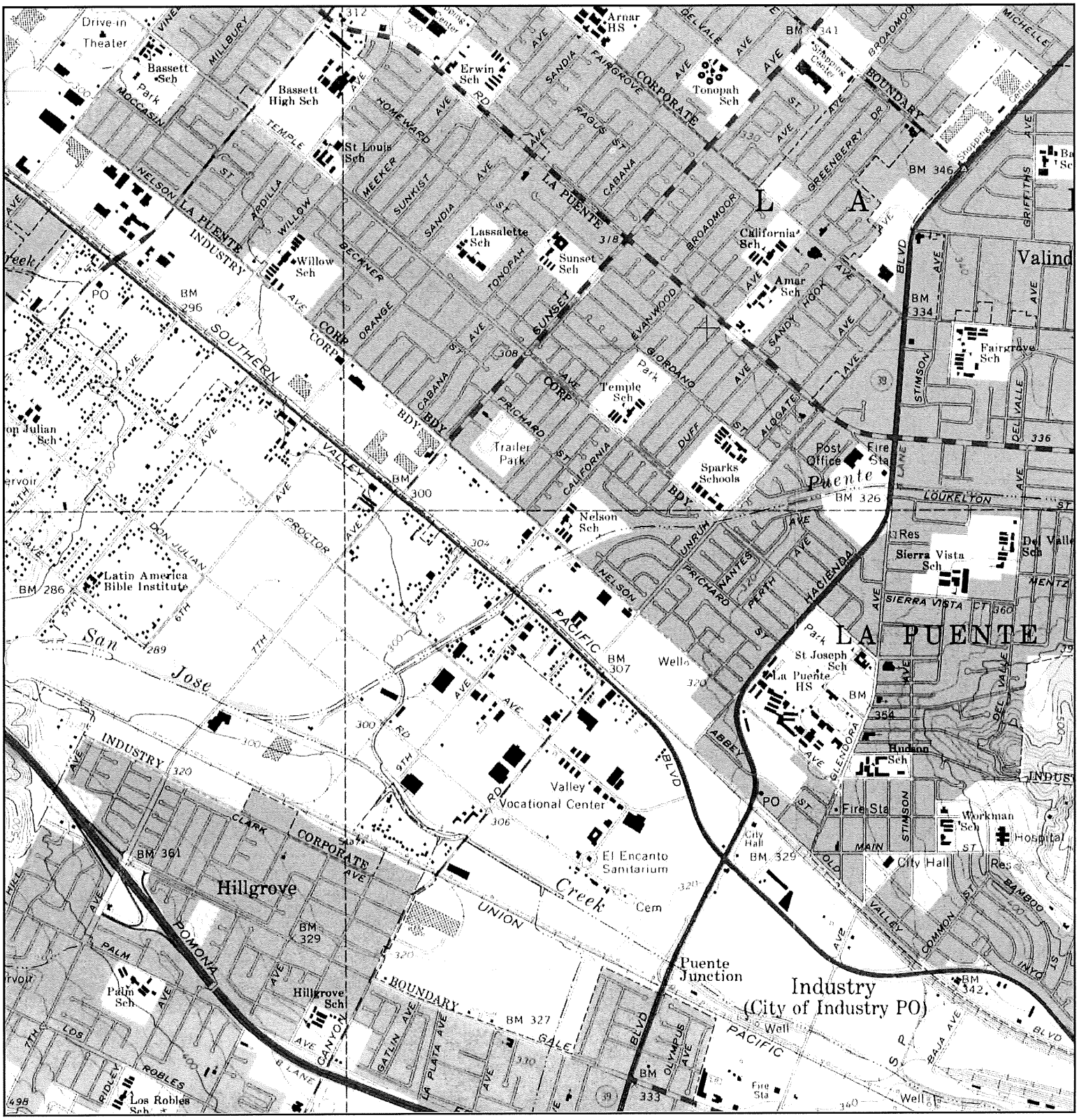

I	TARGET QUAD NAME: BALDWIN PARK MAP YEAR: 1966 SERIES: 7.5 SCALE: 1:24000	SITE NAME: Dooley Property ADDRESS: 15000 Nelson Avenue City of Industry, CA 91744 LAT/LONG: 34.0324 / 117.9659	CLIENT: Ninyo & Moore CONTACT: Paul Roberts INQUIRY#: 1793949.4 RESEARCH DATE: 11/10/2006

Historical Topographic Map

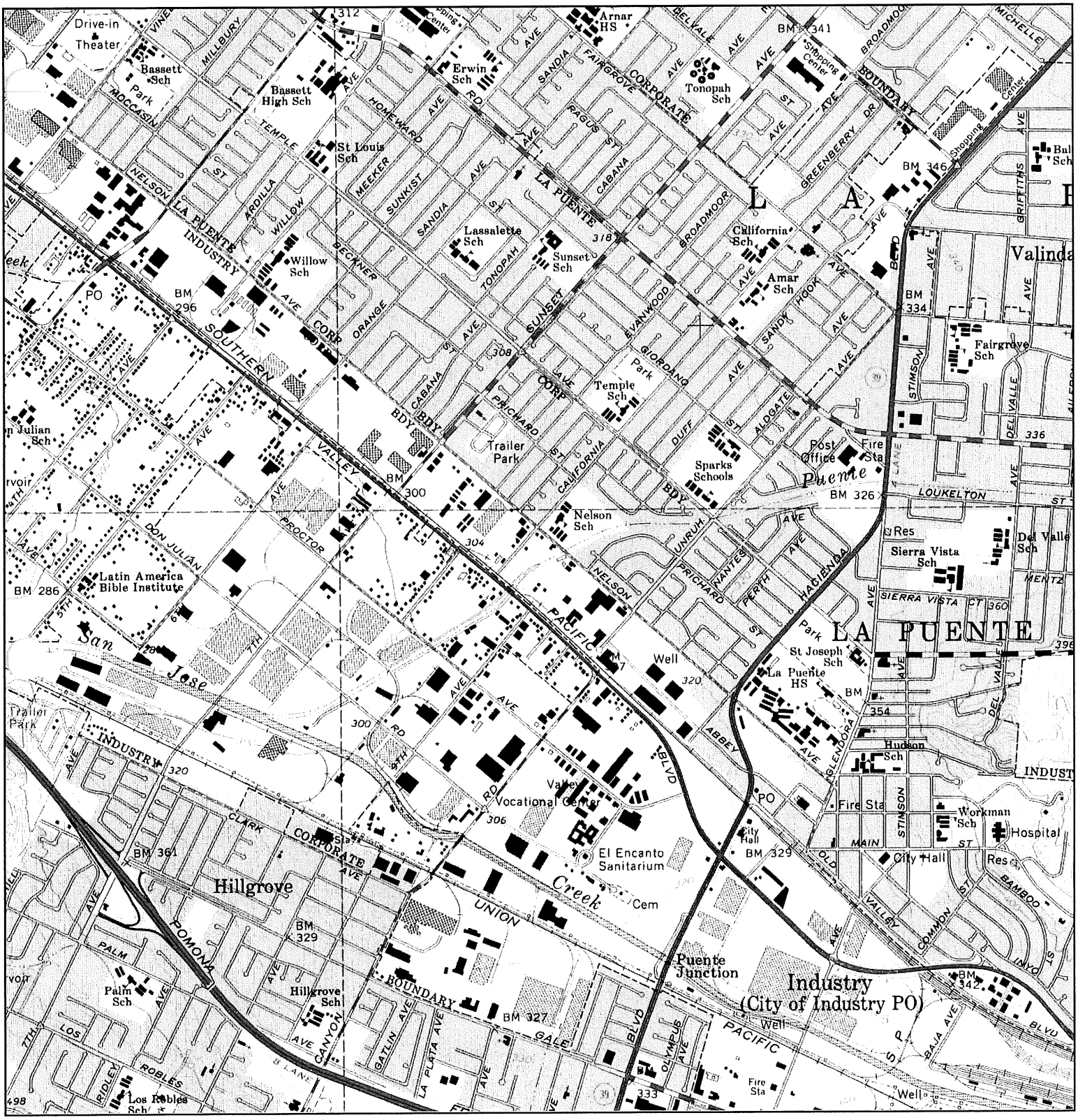

	TARGET QUAD NAME: BALDWIN PARK MAP YEAR: 1972 PHOTOREVISED FROM:1966 SERIES: 7.5 SCALE: 1:24000	SITE NAME: Dooley Property ADDRESS: 15000 Nelson Avenue City of Industry, CA 91744 LAT/LONG: 34.0324 / 117.9659	CLIENT: Ninyo & Moore CONTACT: Paul Roberts INQUIRY#: 1793949.4 RESEARCH DATE: 11/10/2006

Historical Topographic Map

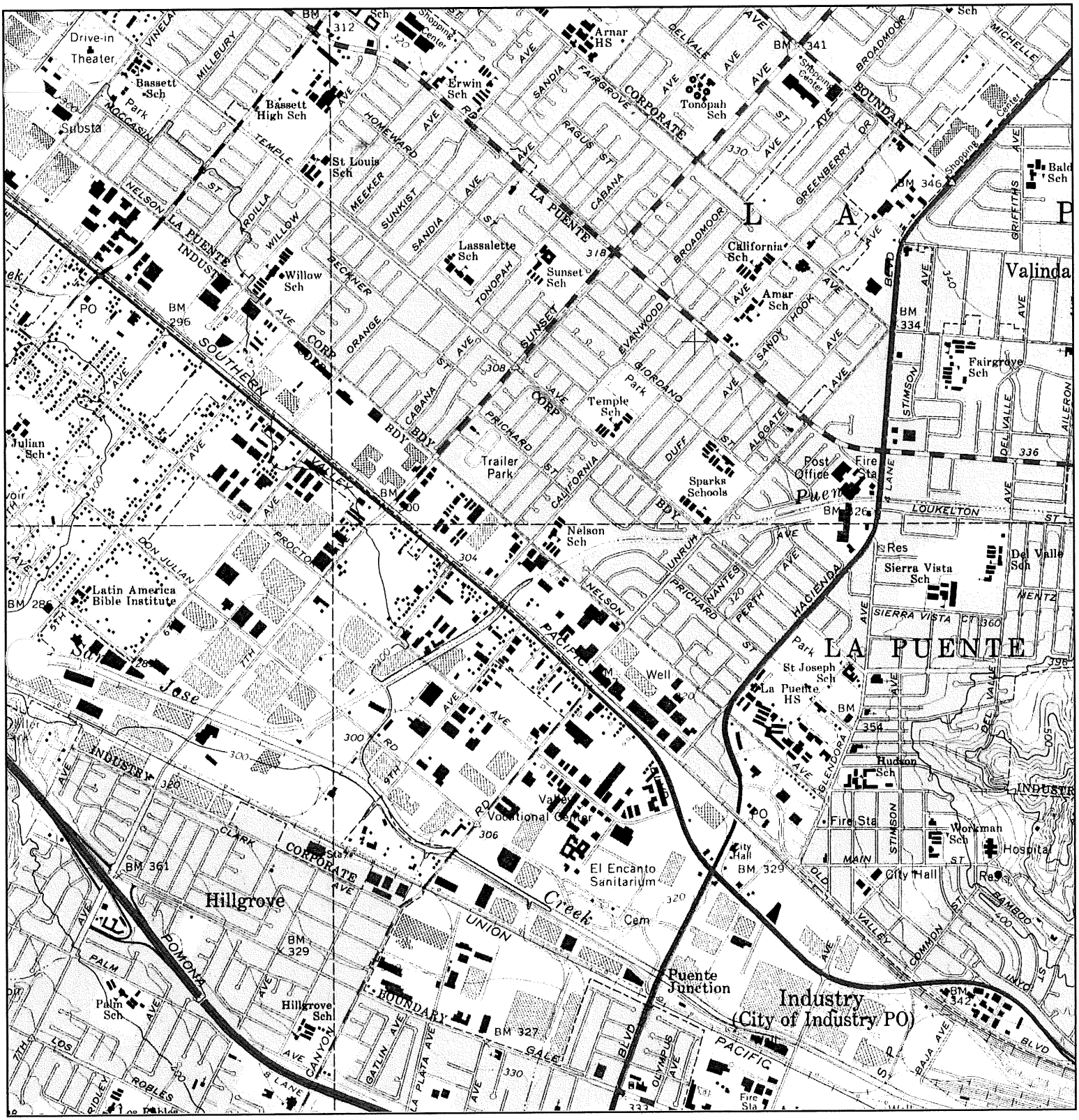

	TARGET QUAD NAME: BALDWIN PARK MAP YEAR: 1981 PHOTOREVISED FROM:1966 SERIES: 7.5 SCALE: 1:24000	SITE NAME: Dooley Property ADDRESS: 15000 Nelson Avenue City of Industry, CA 91744 LAT/LONG: 34.0324 / 117.9659	CLIENT: Ninyo & Moore CONTACT: Paul Roberts INQUIRY#: 1793949.4 RESEARCH DATE: 11/10/2006

APPENDIX D

ENVIRONMENTAL DATABASE SEARCH

EDR® Environmental
Data Resources Inc

The EDR Radius Map
with GeoCheck®

Dooley Property
15000 Nelson Avenue
City of Industry, CA 91744

Inquiry Number: 1793949.2s

November 10, 2006

The Standard in Environmental Risk Management Information

440 Wheelers Farms Road
Milford, Connecticut 06461

Nationwide Customer Service

Telephone: 1-800-352-0050
Fax: 1-800-231-6802
Internet: www.edrnet.com

TABLE OF CONTENTS

SECTION	PAGE
Executive Summary	ES1
Overview Map	2
Detail Map	3
Map Findings Summary	4
Map Findings	6
Orphan Summary	123
Government Records Searched/Data Currency Tracking	GR-1

GEOCHECK ADDENDUM

Physical Setting Source Addendum	A-1
Physical Setting Source Summary	A-2
Physical Setting Source Map	A-8
Physical Setting Source Map Findings	A-9
Physical Setting Source Records Searched	A-130

Thank you for your business.
Please contact EDR at 1-800-352-0050
with any questions or comments.

Disclaimer - Copyright and Trademark Notice

This Report contains certain information obtained from a variety of public and other sources reasonably available to Environmental Data Resources, Inc. It cannot be concluded from this Report that coverage information for the target and surrounding properties does not exist from other sources. **NO WARRANTY EXPRESSED OR IMPLIED, IS MADE WHATSOEVER IN CONNECTION WITH THIS REPORT. ENVIRONMENTAL DATA RESOURCES, INC. SPECIFICALLY DISCLAIMS THE MAKING OF ANY SUCH WARRANTIES, INCLUDING WITHOUT LIMITATION, MERCHANTABILITY OR FITNESS FOR A PARTICULAR USE OR PURPOSE. ALL RISK IS ASSUMED BY THE USER. IN NO EVENT SHALL ENVIRONMENTAL DATA RESOURCES, INC. BE LIABLE TO ANYONE, WHETHER ARISING OUT OF ERRORS OR OMISSIONS, NEGLIGENCE, ACCIDENT OR ANY OTHER CAUSE, FOR ANY LOSS OF DAMAGE, INCLUDING, WITHOUT LIMITATION, SPECIAL, INCIDENTAL, CONSEQUENTIAL, OR EXEMPLARY DAMAGES. ANY LIABILITY ON THE PART OF ENVIRONMENTAL DATA RESOURCES, INC. IS STRICTLY LIMITED TO A REFUND OF THE AMOUNT PAID FOR THIS REPORT.** Purchaser accepts this Report "AS IS". Any analyses, estimates, ratings, environmental risk levels or risk codes provided in this Report are provided for illustrative purposes only, and are not intended to provide, nor should they be interpreted as providing any facts regarding, or prediction or forecast of, any environmental risk for any property. Only a Phase I Environmental Site Assessment performed by an environmental professional can provide information regarding the environmental risk for any property. Additionally, the information provided in this Report is not to be construed as legal advice.

Copyright 2006 by Environmental Data Resources, Inc. All rights reserved. Reproduction in any media or format, in whole or in part, of any report or map of Environmental Data Resources, Inc., or its affiliates, is prohibited without prior written permission.

EDR and its logos (including Sanborn and Sanborn Map) are trademarks of Environmental Data Resources, Inc. or its affiliates. All other trademarks used herein are the property of their respective owners.

EXECUTIVE SUMMARY

A search of available environmental records was conducted by Environmental Data Resources, Inc (EDR). The report was designed to assist parties seeking to meet the search requirements of EPA's Standards and Practices for All Appropriate Inquiries (40 CFR Part 312), the ASTM Standard Practice for Environmental Site Assessments (E 1527-05) or custom requirements developed for the evaluation of environmental risk associated with a parcel of real estate.

TARGET PROPERTY INFORMATION

ADDRESS

15000 NELSON AVENUE
CITY OF INDUSTRY, CA 91744

COORDINATES

Latitude (North):	34.032400 - 34° 1' 56.6"
Longitude (West):	117.965900 - 117° 57' 57.2"
Universal Tranverse Mercator:	Zone 11
UTM X (Meters):	410831.5
UTM Y (Meters):	3765974.5
Elevation:	309 ft. above sea level

USGS TOPOGRAPHIC MAP ASSOCIATED WITH TARGET PROPERTY

Target Property Map:	34117-A8 BALDWIN PARK, CA
Most Recent Revision:	1981

TARGET PROPERTY SEARCH RESULTS

The target property was identified in the following government records. For more information on this property see page 6 of the attached EDR Radius Map report:

Site	Database(s)	EPA ID
TRUCK WASH THE 15000 NELSON CITY OF INDUSTRY, CA 91744	RCRA-SQG FINDS HAZNET	CAD982492100
PACIFIC MOTOR TRUCKING COMPANY 15000 NELSON AVE INDUSTRY, CA 91744	HAZNET	N/A
15000 EAST NELSON AVE 15000 EAST NELSON AVE INDUSTRY, CA	CHMIRS	N/A
PAC MOTOR TRUCKING CO 15000 NELSON AVE CITY OF INDUSTRY, CA 91744	CA WDS	N/A

EXECUTIVE SUMMARY

DATABASES WITH NO MAPPED SITES

No mapped sites were found in EDR's search of available ("reasonably ascertainable ") government records either on the target property or within the search radius around the target property for the following databases:

FEDERAL RECORDS

Proposed NPL ..... Proposed National Priority List Sites
Delisted NPL ..... National Priority List Deletions
NPL RECOVERY ..... Federal Superfund Liens
CERC-NFRAP ..... CERCLIS No Further Remedial Action Planned
CORRACTS ..... Corrective Action Report
RCRA-TSDF ..... Resource Conservation and Recovery Act Information
RCRA-LQG ..... Resource Conservation and Recovery Act Information
ERNS ..... Emergency Response Notification System
HMIRS ..... Hazardous Materials Information Reporting System
US ENG CONTROLS ..... Engineering Controls Sites List
US INST CONTROL ..... Sites with Institutional Controls
DOD ..... Department of Defense Sites
FUDS ..... Formerly Used Defense Sites
US BROWNFIELDS ..... A Listing of Brownfields Sites
CONSENT ..... Superfund (CERCLA) Consent Decrees
UMTRA ..... Uranium Mill Tailings Sites
ODI ..... Open Dump Inventory
TRIS ..... Toxic Chemical Release Inventory System
TSCA ..... Toxic Substances Control Act
FTTS ..... FIFRA/ TSCA Tracking System - FIFRA (Federal Insecticide, Fungicide, & Rodenticide Act)/TSCA (Toxic Substances Control Act)
SSTS ..... Section 7 Tracking Systems
ICIS ..... Integrated Compliance Information System
PADS ..... PCB Activity Database System
MLTS ..... Material Licensing Tracking System
MINES ..... Mines Master Index File
RAATS ..... RCRA Administrative Action Tracking System

STATE AND LOCAL RECORDS

HIST Cal-Sites ..... Historical Calsites Database
CA BOND EXP. PLAN ..... Bond Expenditure Plan
SCH ..... School Property Evaluation Program
Toxic Pits ..... Toxic Pits Cleanup Act Sites
WMUDS/SWAT ..... Waste Management Unit Database
SWRCY ..... Recycler Database
AST ..... Aboveground Petroleum Storage Tank Facilities
LA Co. Site Mitigation ..... Site Mitigation List
DEED ..... Deed Restriction Listing
VCP ..... Voluntary Cleanup Program Properties
CLEANERS ..... Cleaner Facilities
LOS ANGELES CO. HMS ..... HMS: Street Number List
CDL ..... Clandestine Drug Labs
RESPONSE ..... State Response Sites
EMI ..... Emissions Inventory Data

TRIBAL RECORDS

INDIAN RESERV ..... Indian Reservations

EXECUTIVE SUMMARY

INDIAN LUST---------- Leaking Underground Storage Tanks on Indian Land
INDIAN UST---------- Underground Storage Tanks on Indian Land

EDR PROPRIETARY RECORDS

Manufactured Gas Plants--- EDR Proprietary Manufactured Gas Plants
EDR Historical Auto StationsEDR Proprietary Historic Gas Stations
EDR Historical Cleaners---- EDR Proprietary Historic Dry Cleaners

SURROUNDING SITES: SEARCH RESULTS

Surrounding sites were identified.

Elevations have been determined from the USGS Digital Elevation Model and should be evaluated on a relative (not an absolute) basis. Relative elevation information between sites of close proximity should be field verified. Sites with an elevation equal to or higher than the target property have been differentiated below from sites with an elevation lower than the target property.
Page numbers and map identification numbers refer to the EDR Radius Map report where detailed data on individual sites can be reviewed.

Sites listed in ***bold italics*** are in multiple databases.

Unmappable (orphan) sites are not considered in the foregoing analysis.

FEDERAL RECORDS

NPL: Also known as Superfund, the National Priority List database is a subset of CERCLIS and identifies over 1,200 sites for priority cleanup under the Superfund program. The source of this database is the U.S. EPA.

A review of the NPL list, as provided by EDR, and dated 07/05/2006 has revealed that there are 2 NPL sites within approximately 1 mile of the target property.

Equal/Higher Elevation	Address	Dist / Dir	Map ID	Page
SAN GABRIEL VALLEY (AREA 4)	***STIMSON AVE & OLD VALLE***	***1/2 - 1 SE***	***0***	***12***
SAN GABRIEL VALLEY (AREA 2)	***SUNSET & SAN BERNARDINO***	***1/2 - 1 NNE***	***0***	***21***

CERCLIS: The Comprehensive Environmental Response, Compensation and Liability Information System contains data on potentially hazardous waste sites that have been reported to the USEPA by states, municipalities, private companies and private persons, pursuant to Section 103 of the Comprehensive Environmental Response, Compensation and Liability Act (CERCLA). CERCLIS contains sites which are either proposed to or on the National Priorities List (NPL) and sites which are in the screening and assessment phase for possible inclusion on the NPL.

A review of the CERCLIS list, as provided by EDR, and dated 06/19/2006 has revealed that there is 1 CERCLIS site within approximately 0.5 miles of the target property.

Equal/Higher Elevation	Address	Dist / Dir	Map ID	Page
BROUGH INDUSTRIES INC.	15100 E. NELSON AVE.	1/8 - 1/4 SSE	F28	58

EXECUTIVE SUMMARY

RCRAInfo: RCRAInfo is EPA's comprehensive information system, providing access to data supporting the Resource Conservation and Recovery Act (RCRA) of 1976 and the Hazardous and Solid Waste Amendments (HSWA) of 1984. RCRAInfo replaces the data recording and reporting abilities of the Resource Conservation and Recovery Information System(RCRIS). The database includes selective information on sites which generate, transport, store , treat and/or dispose of hazardous waste as defined by the Resource Conservation and Recovery Act (RCRA). Conditionally exempt small quantity generators (CESQGs) generate less than 100 kg of hazardous waste, or less than 1 kg of acutely hazardous waste per month. Small quantity generators (SQGs) generate between 100 kg and 1,000 kg of hazardous waste per month Large quantity generators generate over 1,000 kilograms (kg) of hazardous waste, or over 1 kg of acutely hazardous waste per month. Transporters are individuals or entities that move hazardous waste from the generator offsite to a facility that can recycle, treat, store, or dispose of the waste. TSDFs treat, store, or dispose of the waste.

A review of the RCRA-SQG list, as provided by EDR, and dated 06/13/2006 has revealed that there are 6 RCRA-SQG sites within approximately 0.25 miles of the target property.

Equal/Higher Elevation	Address	Dist / Dir	Map ID	Page
SCULLY TRANSPORTATION	*15006 NELSON AVE*	*0 - 1/8 SE*	*B5*	*32*
WOLSEY CO	*15110 E NELSON AVE*	*1/8 - 1/4 SE*	*23*	*54*
L A SIGNAL	*15100 E NELSON AVE*	*1/8 - 1/4 SSE*	*F26*	*56*
RANKIN OVERHEAD DOOR INC	*15150 E NELSON*	*1/8 - 1/4 SE*	*34*	*66*
Lower Elevation	**Address**	**Dist / Dir**	**Map ID**	**Page**
PERFORMANCE PART EXCHANGE	*114 S 9TH AVE UNIT C*	*1/8 - 1/4 SW*	*H36*	*70*
SUPERIOR AUTO BODY	*14900 VALLEY BLVD*	*1/8 - 1/4 WSW*	*37*	*70*

RODS: Record of Decision. ROD documents mandate a permanent remedy at an NPL (Superfund) site containing technical and health information to aid the cleanup.

A review of the ROD list, as provided by EDR, and dated 07/10/2006 has revealed that there are 2 ROD sites within approximately 1 mile of the target property.

Equal/Higher Elevation	Address	Dist / Dir	Map ID	Page
SAN GABRIEL VALLEY (AREA 4)	*STIMSON AVE & OLD VALLE*	*1/2 - 1 SE*	*0*	*12*
SAN GABRIEL VALLEY (AREA 2)	*SUNSET & SAN BERNARDINO*	*1/2 - 1 NNE*	*0*	*21*

STATE AND LOCAL RECORDS

SWF/LF: The Solid Waste Facilities/Landfill Sites records typically contain an inventory of solid waste disposal facilities or landfills in a particular state. The data come from the Integrated Waste Management Board's Solid Waste Information System (SWIS) database.

A review of the SWF/LF list, as provided by EDR, and dated 09/13/2006 has revealed that there is 1 SWF/LF site within approximately 0.5 miles of the target property.

Lower Elevation	Address	Dist / Dir	Map ID	Page
DEPT OF PUBLIC WORKS	*14959 E PROCTOR AVE*	*1/4 - 1/2 SW*	*K47*	*91*

EXECUTIVE SUMMARY

CORTESE: This database identifies public drinking water wells with detectable levels of contamination, hazardous substance sites selected for remedial action, sites with known toxic material identified through the abandoned site assessment program, sites with USTs having a reportable release and all solid waste disposal facilities from which there is known migration. The source is the California Environmental Protection Agency/Office of Emergency Information.

A review of the Cortese list, as provided by EDR, and dated 04/01/2001 has revealed that there are 18 Cortese sites within approximately 0.5 miles of the target property.

Equal/Higher Elevation	Address	Dist / Dir	Map ID	Page
EDNA INC.	***15006 NELSON AVE***	***0 - 1/8 SE***	***B8***	***36***
TECHALLOY COMPANY	15100 NELSON	1/8 - 1/4 SSE	F27	58
RANKIN OVERHEAD DOOR INC	***15150 E NELSON***	***1/8 - 1/4 SE***	***34***	***66***
RENE'S TIRE SERVICE	15156 VALLEY	1/4 - 1/2 S	I40	76
HADDICKS TOWING, INC	***15120 E VALLEY BLVD***	***1/4 - 1/2 S***	***42***	***79***
WIP-BENCHMARK TECHNOLOGY	***200 TURNBULL CANYON RD.***	***1/4 - 1/2 S***	***M52***	***102***
BOB'S MASONRY	225 TURNBULL CNYN	1/4 - 1/2 S	M59	113

Lower Elevation	Address	Dist / Dir	Map ID	Page
PUENTE READY MIX	***209 CALIFORNIA AVE N***	***1/8 - 1/4 W***	***D19***	***47***
BARR LUMBER CO., INC.	***127 CALIFORNIA AVE N***	***1/8 - 1/4 WSW***	***G31***	***62***
MISSION MOTOR LINES	***150 009TH AVE S***	***1/4 - 1/2 SW***	***38***	***72***
HERTZ-PENSKE TRUCK LEASING INC	***14804 VALLEY BLVD***	***1/4 - 1/2 W***	***39***	***74***
LANE STANTON VANACE	***14710 NELSON AVE***	***1/4 - 1/2 NW***	***J44***	***87***
E W SMITH CHEMICAL COMPANY	***15020 PROCTOR AVE E***	***1/4 - 1/2 SSW***	***L48***	***93***
CACIQUE INC	***14940 PROCTOR***	***1/4 - 1/2 SW***	***K49***	***96***
ENGINEERED STORAGE SYSTEMS	***15034 PROCTOR AVE E***	***1/4 - 1/2 SSW***	***L54***	***103***
HENRY HATA	***14854 VALLEY BLVD E***	***1/4 - 1/2 WNW***	***56***	***106***
SUNSET FUEL STOP (FORMER)	***322 SUNSET AVE N***	***1/4 - 1/2 NW***	***58***	***110***
ACORN ENGINEERING	***15125 PROCTOR AVE E***	***1/4 - 1/2 SSW***	***N61***	***113***

LUST: The Leaking Underground Storage Tank Incident Reports contain an inventory of reported leaking underground storage tank incidents. The data come from the State Water Resources Control Board Leaking Underground Storage Tank Information System.

A review of the LUST list, as provided by EDR, and dated 10/11/2006 has revealed that there are 18 LUST sites within approximately 0.5 miles of the target property.

Equal/Higher Elevation	Address	Dist / Dir	Map ID	Page
EDNA INC.	***15006 NELSON AVE***	***0 - 1/8 SE***	***B8***	***36***
Facility Status: Case Closed				
TECHALLOY COMPANY INC	15100 NELSON AVE E	1/8 - 1/4 SSE	F30	60
Facility Status: Case Closed				
RANKIN OVERHEAD DOOR INC	***15150 E NELSON***	***1/8 - 1/4 SE***	***34***	***66***
Facility Status: Case Closed				
RENE'S TIRE SERVICE	15156 VALLEY BLVD, E	1/4 - 1/2 S	I41	77
Facility Status: Case Closed				
HADDICKS TOWING, INC	***15120 E VALLEY BLVD***	***1/4 - 1/2 S***	***42***	***79***
Facility Status: Case Closed				
BOB'S MASONRY	225 TURNBULL CANYON RD	1/4 - 1/2 S	M57	108
Facility Status: Case Closed				

Lower Elevation	Address	Dist / Dir	Map ID	Page
PUENTE READY MIX	***209 CALIFORNIA AVE N***	***1/8 - 1/4 W***	***D19***	***47***
Facility Status: Case Closed				

EXECUTIVE SUMMARY

Lower Elevation	Address	Dist / Dir	Map ID	Page
BARR LUMBER CO., INC.	***127 CALIFORNIA AVE N***	***1/8 - 1/4 WSW***	***G31***	***62***
Facility Status: Case Closed				
MISSION MOTOR LINES	***150 009TH AVE S***	***1/4 - 1/2 SW***	***38***	***72***
Facility Status: Case Closed				
HERTZ-PENSKE TRUCK LEASING INC	***14804 VALLEY BLVD***	***1/4 - 1/2 W***	***39***	***74***
Facility Status: Case Closed				
LANE STANTON VANCE LUMBER COMP	14710 EAST NELSON AVENU	1/4 - 1/2 NW	J43	86
Facility Status: Leak being confirmed				
LANE STANTON VANACE	***14710 NELSON AVE***	***1/4 - 1/2 NW***	***J44***	***87***
Facility Status: Case Closed				
E W SMITH CHEMICAL COMPANY	***15020 PROCTOR AVE E***	***1/4 - 1/2 SSW***	***L48***	***93***
Facility Status: Case Closed				
CACIQUE INC.	***14940 PROCTOR AVE E***	***1/4 - 1/2 SW***	***K50***	***98***
Facility Status: Case Closed				
ENGINEERED STORAGE SYSTEMS	***15034 PROCTOR AVE E***	***1/4 - 1/2 SSW***	***L54***	***103***
Facility Status: Case Closed				
HENRY HATA	***14854 VALLEY BLVD E***	***1/4 - 1/2 WNW***	***56***	***106***
Facility Status: Case Closed				
SUNSET FUEL STOP (FORMER)	***322 SUNSET AVE N***	***1/4 - 1/2 NW***	***58***	***110***
Facility Status: Case Closed				
ACORN ENGINEERING	***15125 PROCTOR AVE E***	***1/4 - 1/2 SSW***	***N61***	***113***
Facility Status: Remediation Plan				

CA FID: The Facility Inventory Database contains active and inactive underground storage tank locations. The source is the State Water Resource Control Board.

A review of the CA FID UST list, as provided by EDR, and dated 10/31/1994 has revealed that there are 3 CA FID UST sites within approximately 0.25 miles of the target property.

Equal/Higher Elevation	Address	Dist / Dir	Map ID	Page
TECHALLOY CO INC	***15100 E NELSON AVE***	***1/8 - 1/4 SSE***	***F29***	***59***
Lower Elevation	**Address**	**Dist / Dir**	**Map ID**	**Page**
VARTANIANS TEXACO	***241 N CALIFORNIA AVE***	***0 - 1/8 WNW***	***C13***	***40***
PUENTE READY MIX INC	***209 N CALIFORNIA AVE***	***1/8 - 1/4 W***	***D20***	***49***

CA SLIC: SLIC Region comes from the California Regional Water Quality Control Board.

A review of the SLIC list, as provided by EDR, and dated 10/11/2006 has revealed that there are 4 SLIC sites within approximately 0.5 miles of the target property.

Equal/Higher Elevation	Address	Dist / Dir	Map ID	Page
FORMER FORBES INDUSTRIES	***15250 STAFFORD ST***	***1/4 - 1/2 SSE***	***45***	***90***
Facility Status: Reopen Previously Closed Case				
WIP-BENCHMARK TECHNOLOGY	***200 TURNBULL CANYON RD.***	***1/4 - 1/2 S***	***M52***	***102***
Facility Status: Remediation Plan				

Lower Elevation	Address	Dist / Dir	Map ID	Page
ACORN ENGINEERING CO. Facility Status: Case Closed	15032 EAST PROCTOR AVE	1/4 - 1/2 SSW	L53	103
CACIQUE, INC. Facility Status: Preliminary Site Assessment Underway	14923 PROCTOR AVE.	1/4 - 1/2 SW	55	105

area where VOC contamination is at or above the MCL as designated by region 9 epa office.

A review of the AOCONCERN list, as provided by EDR, and dated 12/31/1998 has revealed that there is 1 AOCONCERN site within approximately 1 mile of the target property.

Equal/Higher Elevation	Address	Dist / Dir	Map ID	Page
SAN GABRIEL VALLEY		0 - 1/8 SSW	0	11

UST: The Underground Storage Tank database contains registered USTs. USTs are regulated under Subtitle I of the Resource Conservation and Recovery Act (RCRA). The data come from the State Water Resources Control Board's Hazardous Substance Storage Container Database.

A review of the UST list, as provided by EDR, and dated 07/11/2006 has revealed that there are 2 UST sites within approximately 0.25 miles of the target property.

Lower Elevation	Address	Dist / Dir	Map ID	Page
FACILITY 22713	241 N CALIFORNIA AVE	0 - 1/8 WNW	C12	39
FACILITY 11901	209 N CALIFORNIA AVE	1/8 - 1/4 W	D16	45

HIST UST: Historical UST Registered Database.

A review of the HIST UST list, as provided by EDR, and dated 10/15/1990 has revealed that there are 5 HIST UST sites within approximately 0.25 miles of the target property.

Equal/Higher Elevation	Address	Dist / Dir	Map ID	Page
LOS ANGELES TERMINAL	15006 NELSON AVE	0 - 1/8 SE	B6	35
TECHALLOY INC., CALIFORNIA	15100 NELSON AVE	1/8 - 1/4 SSE	F25	55

Lower Elevation	Address	Dist / Dir	Map ID	Page
PUENTE READY MIX, INC	209 N. CALIFORNIA AVE	1/8 - 1/4 W	D18	45
BARR LUMBER COMPANY	127 CALIFORNIA AVE	1/8 - 1/4 WSW	G32	65
LOS ANGELES EQUIPMENT DIVISION	114 S 9TH AVE	1/8 - 1/4 SW	H35	69

SWEEPS: Statewide Environmental Evaluation and Planning System. This underground storage tank listing was updated and maintained by a company contacted by the SWRCB in the early 1980's. The listing is no longer updated or maintained. The local agency is the contact for more information on a site on the SWEEPS list.

A review of the SWEEPS UST list, as provided by EDR, and dated 06/01/1994 has revealed that there are 6 SWEEPS UST sites within approximately 0.25 miles of the target property.

EXECUTIVE SUMMARY

Equal/Higher Elevation	Address	Dist / Dir	Map ID	Page
EDNA, INC	***15006 E NELSON AVE***	***0 - 1/8 SE***	***B9***	***38***
TECHALLOY CO INC	***15100 E NELSON AVE***	***1/8 - 1/4 SSE***	***F29***	***59***
RANKIN OVERHEAD DOOR INC	***15150 E NELSON***	***1/8 - 1/4 SE***	***34***	***66***

Lower Elevation	Address	Dist / Dir	Map ID	Page
VARTANIANS TEXACO	***241 N CALIFORNIA AVE***	***0 - 1/8 WNW***	***C13***	***40***
PUENTE READY MIX INC	***209 N CALIFORNIA AVE***	***1/8 - 1/4 W***	***D20***	***49***
BARR LUMBER CO	***127 N CALIFORNIA AVE***	***1/8 - 1/4 WSW***	***G33***	***65***

NOTIFY 65: Notify 65 records contain facility notifications about any release that could impact drinking water and thereby expose the public to a potential health risk. The data come from the State Water Resources Control Board's Proposition 65 database.

A review of the Notify 65 list, as provided by EDR, and dated 10/21/1993 has revealed that there are 4 Notify 65 sites within approximately 1 mile of the target property.

Equal/Higher Elevation	Address	Dist / Dir	Map ID	Page
BENCHMARK TECHNOLOGY	200 TURNBULL CYN RD.	1/4 - 1/2 S	M51	102

Lower Elevation	Address	Dist / Dir	Map ID	Page
HERTZ PENSKE TRUCK	14804 EAST VALLY BLVD	1/4 - 1/2 W	46	90
ACORN ENGINEERING COMPANY	15125 PROCTOR AVENUE	1/4 - 1/2 SSW	N60	113
A E PLASTICS	***14505 PROCTOR AVE***	***1/2 - 1 W***	***63***	***119***

WIP: Well Investigation Program case in the San Gabriel and San Fernando Valley area.

A review of the WIP list, as provided by EDR, and dated 07/25/2006 has revealed that there are 12 WIP sites within approximately 0.25 miles of the target property.

Equal/Higher Elevation	Address	Dist / Dir	Map ID	Page
DOOLEY FOREST PRODUCTS Facility Status: Historical	15006 E NELSON AVE	0 - 1/8 SE	B7	36
COMPARE VALUE Facility Status: Historical	14900 E NELSON AVE	0 - 1/8 NW	11	39
WOLSEY CO Facility Status: Historical	***15110 E NELSON AVE***	***1/8 - 1/4 SE***	***23***	***54***

Lower Elevation	Address	Dist / Dir	Map ID	Page
NLC PLASTIC GRAPHICS Facility Status: Historical	14940 E NELSON AVE	0 - 1/8 NW	10	39
HEAVY DUTY TRUCK REPAIR INC. Facility Status: Historical	233 N CALIFORNIA AVE	1/8 - 1/4 W	C14	42
SOLO ENTERPRISE CORP Facility Status: Historical	***220 N CALIFORNIA AVE***	***1/8 - 1/4 W***	***C15***	***42***
M-BRO CORPORATION Facility Status: Historical	212 N CALIFORNIA AVE	1/8 - 1/4 W	D17	45
PUENTE READY MIX INC Facility Status: Historical Facility Status: Historical	***209 N CALIFORNIA AVE***	***1/8 - 1/4 W***	***D20***	***49***

EXECUTIVE SUMMARY

Lower Elevation	Address	Dist / Dir	Map ID	Page
ACCENT FENCE CO., INC. Facility Status: Historical	180 N CALIFORNIA AVE	1/8 - 1/4 W	21	53
JACOBO AND SONS, Facility Status: Historical	14842 NELSON AVE	1/8 - 1/4 NW	E22	53
DAYSTONE Facility Status: Historical	14830 E NELSON AVE	1/8 - 1/4 NW	E24	55
BARR LUMBER CO Facility Status: Historical	***127 N CALIFORNIA AVE***	***1/8 - 1/4 WSW***	***G33***	***65***

ENVIROSTOR: The Department of Toxic Substances Control's (DTSC's) Site Mitigation and Brownfields Reuse Program's (SMBRP's) EnviroStor database identifes sites that have known contamination or sites for which there may be reasons to investigate further. The database includes the following site types: Federal Superfund sites (National Priorities List (NPL)); State Response, including Military Facilities and State Superfund; Voluntary Cleanup; and School sites. EnviroStor provides similar information to the information that was available in CalSites, and provides additional site information, including, but not limited to, identification of formerly-contaminated properties that have been released for reuse, properties where environmental deed restrictions have been recorded to prevent inappropriate land uses, and risk characterization information that is used to assess potential impacts to public health and the environment at contaminated sites.

A review of the ENVIROSTOR list, as provided by EDR, and dated 08/29/2006 has revealed that there is 1 ENVIROSTOR site within approximately 1 mile of the target property.

Lower Elevation	Address	Dist / Dir	Map ID	Page
EXCIDE TECHNOLOGIES/GNB BATTER Facility Status: Refer: 1248 Local Agency	14500 NELSON AVE.	1/2 - 1 NW	62	118

EXECUTIVE SUMMARY

Due to poor or inadequate address information, the following sites were not mapped:

Site Name	Database(s)
ABANDONED PROPERTY	CA FID UST, LOS ANGELES
	CO. HMS, WIP, SWEEPS UST
SWINERTON & WALBERG CO	SWEEPS UST
2 / 3 MI DUE SOUTH NEWPORT BEACH PIER	HAZNET, LUST, CHMIRS
SAN GABRIEL RIVER RESPONSE	CERCLIS, FINDS
LA PUENTE DUMP	CERC-NFRAP
LINCOLN PROPERTY COMPANY	HAZNET
CAM PROPERTY SERVICES	HAZNET
LACDPW - VALLEY BLVD. BRIDGE OVER SAN GA	RCRA-LQG
AMERICAN TRUCKING	SLIC
FORMER BROUGH INDUSTRIES, INC.	WIP
MEDIA SHUTTLE	WIP

OVERVIEW MAP - 1793949.2s

- Target Property
- Sites at elevations higher than or equal to the target property
- Sites at elevations lower than the target property
- Manufactured Gas Plants
- National Priority List Sites
- Landfill Sites
- Dept. Defense Sites
- Indian Reservations BIA
- Power transmission lines
- Oil & Gas pipelines
- 100-year flood zone
- 500-year flood zone
- Areas of Concern

This report includes Interactive Map Layers to display and/or hide map information. The legend includes only those icons for the default map view.

SITE NAME: Dooley Property	CLIENT: Ninyo & Moore
ADDRESS: 15000 Nelson Avenue	CONTACT: Paul Roberts
City of Industry CA 91744	INQUIRY #: 1793949.2s
LAT/LONG: 34.0324 / 117.9659	DATE: November 10, 2006 5:11 pm

DETAIL MAP - 1793949.2s

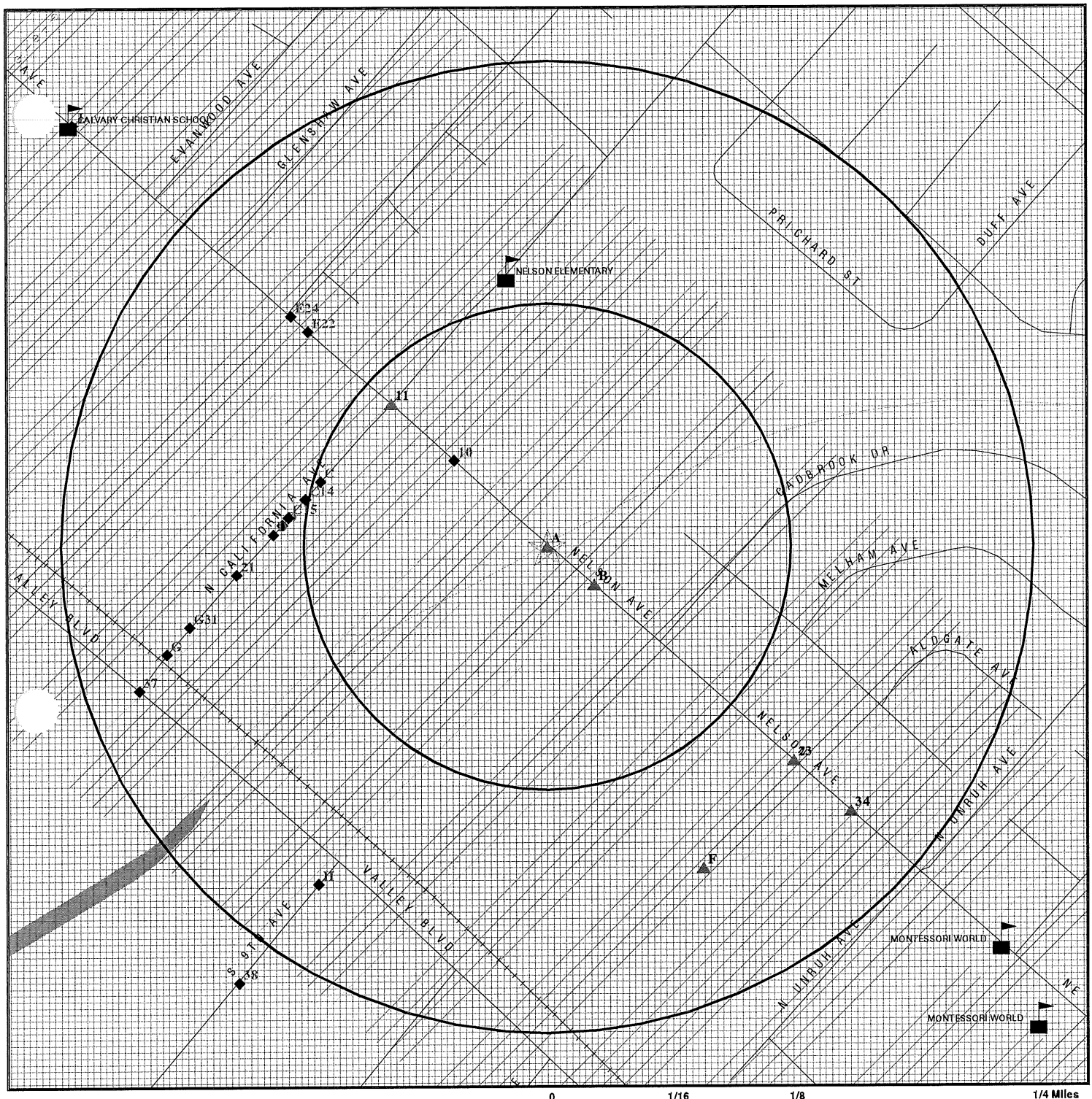

- Target Property
- Sites at elevations higher than or equal to the target property
- Sites at elevations lower than the target property
- Manufactured Gas Plants
- Sensitive Receptors
- National Priority List Sites
- Landfill Sites
- Dept. Defense Sites
- Indian Reservations BIA
- Power transmission lines
- Oil & Gas pipelines
- 100-year flood zone
- 500-year flood zone
- Areas of Concern

This report includes Interactive Map Layers to display and/or hide map information. The legend includes only those icons for the default map view.

SITE NAME: Dooley Property ADDRESS: 15000 Nelson Avenue City of Industry CA 91744 LAT/LONG: 34.0324 / 117.9659	CLIENT: Ninyo & Moore CONTACT: Paul Roberts INQUIRY #: 1793949.2s DATE: November 10, 2006 5:11 pm

MAP FINDINGS SUMMARY

Database	Target Property	Search Distance (Miles)	< 1/8	1/8 - 1/4	1/4 - 1/2	1/2 - 1	> 1	Total Plotted
FEDERAL RECORDS								
NPL		1.000	0	0	0	2	NR	2
Proposed NPL		1.000	0	0	0	0	NR	0
Delisted NPL		1.000	0	0	0	0	NR	0
NPL RECOVERY		TP	NR	NR	NR	NR	NR	0
CERCLIS		0.500	0	1	0	NR	NR	1
CERC-NFRAP		0.500	0	0	0	NR	NR	0
CORRACTS		1.000	0	0	0	0	NR	0
RCRA TSD		0.500	0	0	0	NR	NR	0
RCRA Lg. Quan. Gen.		0.250	0	0	NR	NR	NR	0
RCRA Sm. Quan. Gen.	X	0.250	1	5	NR	NR	NR	6
ERNS		TP	NR	NR	NR	NR	NR	0
HMIRS		TP	NR	NR	NR	NR	NR	0
US ENG CONTROLS		0.500	0	0	0	NR	NR	0
US INST CONTROL		0.500	0	0	0	NR	NR	0
DOD		1.000	0	0	0	0	NR	0
FUDS		1.000	0	0	0	0	NR	0
US BROWNFIELDS		0.500	0	0	0	NR	NR	0
CONSENT		1.000	0	0	0	0	NR	0
ROD		1.000	0	0	0	2	NR	2
UMTRA		0.500	0	0	0	NR	NR	0
ODI		0.500	0	0	0	NR	NR	0
TRIS		TP	NR	NR	NR	NR	NR	0
TSCA		TP	NR	NR	NR	NR	NR	0
FTTS		TP	NR	NR	NR	NR	NR	0
SSTS		TP	NR	NR	NR	NR	NR	0
ICIS		TP	NR	NR	NR	NR	NR	0
PADS		TP	NR	NR	NR	NR	NR	0
MLTS		TP	NR	NR	NR	NR	NR	0
MINES		0.250	0	0	NR	NR	NR	0
FINDS	X	TP	NR	NR	NR	NR	NR	0
RAATS		TP	NR	NR	NR	NR	NR	0
STATE AND LOCAL RECORDS								
Hist Cal-Sites		1.000	0	0	0	0	NR	0
CA Bond Exp. Plan		1.000	0	0	0	0	NR	0
SCH		0.250	0	0	NR	NR	NR	0
Toxic Pits		1.000	0	0	0	0	NR	0
State Landfill		0.500	0	0	1	NR	NR	1
CA WDS	X	TP	NR	NR	NR	NR	NR	0
WMUDS/SWAT		0.500	0	0	0	NR	NR	0
Cortese		0.500	1	4	13	NR	NR	18
SWRCY		0.500	0	0	0	NR	NR	0
LUST		0.500	1	4	13	NR	NR	18
CA FID UST		0.250	1	2	NR	NR	NR	3
SLIC		0.500	0	0	4	NR	NR	4
AOCONCERN		1.000	1	0	0	0	NR	1
UST		0.250	1	1	NR	NR	NR	2

MAP FINDINGS SUMMARY

Database	Target Property	Search Distance (Miles)	< 1/8	1/8 - 1/4	1/4 - 1/2	1/2 - 1	> 1	Total Plotted
HIST UST		0.250	1	4	NR	NR	NR	5
AST		0.250	0	0	NR	NR	NR	0
SWEEPS UST		0.250	2	4	NR	NR	NR	6
CHMIRS	X	TP	NR	NR	NR	NR	NR	0
Notify 65		1.000	0	0	3	1	NR	4
LA Co. Site Mitigation		TP	NR	NR	NR	NR	NR	0
DEED		0.500	0	0	0	NR	NR	0
VCP		0.500	0	0	0	NR	NR	0
DRYCLEANERS		0.250	0	0	NR	NR	NR	0
WIP		0.250	3	9	NR	NR	NR	12
Los Angeles Co. HMS		TP	NR	NR	NR	NR	NR	0
CDL		TP	NR	NR	NR	NR	NR	0
RESPONSE		1.000	0	0	0	0	NR	0
HAZNET	X	TP	NR	NR	NR	NR	NR	0
EMI		TP	NR	NR	NR	NR	NR	0
ENVIROSTOR		1.000	0	0	0	1	NR	1
TRIBAL RECORDS								
INDIAN RESERV		1.000	0	0	0	0	NR	0
INDIAN LUST		0.500	0	0	0	NR	NR	0
INDIAN UST		0.250	0	0	NR	NR	NR	0
EDR PROPRIETARY RECORDS								
Manufactured Gas Plants		1.000	0	0	0	0	NR	0
EDR Historical Auto Stations		0.250	0	0	NR	NR	NR	0
EDR Historical Cleaners		0.250	0	0	NR	NR	NR	0

NOTES:

TP = Target Property

NR = Not Requested at this Search Distance

Sites may be listed in more than one database

A1 Target Property — **TRUCK WASH THE**, **15000 NELSON**, **CITY OF INDUSTRY, CA 91744**

Database(s): **RCRA-SQG, FINDS, HAZNET**

EDR ID Number: **1000455534**
EPA ID Number: **CAD982492100**

Site 1 of 4 in cluster A

Actual: 309 ft.

RCRAInfo:
Owner: LEON MARLER
(415) 555-1212
EPA ID: CAD982492100
Contact: ENVIRONMENTAL MANAGER
(213) 803-5889
Classification: Small Quantity Generator
TSDF Activities: Not reported

Violation Status: No violations found

FINDS:
Other Pertinent Environmental Activity Identified at Site

The NEI (National Emissions Inventory) database contains information on stationary and mobile sources that emit criteria air pollutants and their precursors, as well as hazardous air pollutants (HAPs).

RCRAInfo is a national information system that supports the Resource Conservation and Recovery Act (RCRA) program through the tracking of events and activities related to facilities that generate, transport, and treat, store, or dispose of hazardous waste. RCRAInfo allows RCRA program staff to track the notification, permit, compliance, and corrective action activities required under RCRA.

HAZNET:

Gepaid:	CAD982492100
Contact:	THE TRUCK WASH
Telephone:	2138035889
Facility Addr2:	Not reported
Mailing Name:	Not reported
Mailing Address:	14387 VALLEY BLVD
Mailing City,St,Zip:	FONTANA, CA 923355239
Gen County:	Los Angeles
TSD EPA ID:	CAT080031628
TSD County:	Kern
Waste Category:	Waste oil and mixed oil
Disposal Method:	Recycler
Tons:	.2293
Facility County:	Los Angeles

Gepaid:	CAD982492100
Contact:	THE TRUCK WASH
Telephone:	2138035889
Facility Addr2:	Not reported
Mailing Name:	Not reported
Mailing Address:	14387 VALLEY BLVD
Mailing City,St,Zip:	FONTANA, CA 923355239
Gen County:	Los Angeles

TRUCK WASH THE (Continued) **1000455534**

TSD EPA ID:	CAD008252405
TSD County:	Los Angeles
Waste Category:	Unspecified solvent mixture Waste
Disposal Method:	Recycler
Tons:	2.0638
Facility County:	Los Angeles
Gepaid:	CAD982492100
Contact:	THE TRUCK WASH
Telephone:	2138035889
Facility Addr2:	Not reported
Mailing Name:	Not reported
Mailing Address:	14387 VALLEY BLVD
Mailing City,St,Zip:	FONTANA, CA 923355239
Gen County:	Los Angeles
TSD EPA ID:	CAD008252405
TSD County:	Los Angeles
Waste Category:	Not reported
Disposal Method:	Recycler
Tons:	.0000
Facility County:	Los Angeles
Gepaid:	CAD982492100
Contact:	THE TRUCK WASH
Telephone:	2138035889
Facility Addr2:	Not reported
Mailing Name:	Not reported
Mailing Address:	14387 VALLEY BLVD
Mailing City,St,Zip:	FONTANA, CA 923355239
Gen County:	Los Angeles
TSD EPA ID:	CAD008252405
TSD County:	Los Angeles
Waste Category:	Unspecified solvent mixture Waste
Disposal Method:	Recycler
Tons:	1.6301
Facility County:	Los Angeles
Gepaid:	CAD982492100
Contact:	THE TRUCK WASH
Telephone:	2138035889
Facility Addr2:	Not reported
Mailing Name:	Not reported
Mailing Address:	14387 VALLEY BLVD
Mailing City,St,Zip:	FONTANA, CA 923355239
Gen County:	Los Angeles
TSD EPA ID:	CAD008252405
TSD County:	Los Angeles
Waste Category:	Not reported
Disposal Method:	Recycler
Tons:	.0000
Facility County:	Los Angeles

Click this hyperlink while viewing on your computer to access
9 additional CA_HAZNET: record(s) in the EDR Site Report.

A2 Target Property **PACIFIC MOTOR TRUCKING COMPANY**
15000 NELSON AVE
INDUSTRY, CA 91744

HAZNET **S103975403**
N/A

Site 2 of 4 in cluster A

Actual: 309 ft.

HAZNET:

Gepaid:	CAL000257040
Contact:	JOHN ODWYER
Telephone:	6263698557
Facility Addr2:	Not reported
Mailing Name:	Not reported
Mailing Address:	15000 NELSON AVE
Mailing City,St,Zip:	INDUSTRY, CA 91744
Gen County:	Los Angeles
TSD EPA ID:	Not reported
TSD County:	San Bernardino
Waste Category:	Other organic solids
Disposal Method:	Transfer Station
Tons:	0.80
Facility County:	Not reported

Gepaid:	CAL000209239
Contact:	UTILITY TRAILER MANUFACTURING
Telephone:	6269651541
Facility Addr2:	Not reported
Mailing Name:	Not reported
Mailing Address:	PO BOX 1510
Mailing City,St,Zip:	FONTANA, CA 923341510
Gen County:	Los Angeles
TSD EPA ID:	CAT000613893
TSD County:	Los Angeles
Waste Category:	Aqueous solution with less than 10% total organic residues
Disposal Method:	Transfer Station
Tons:	.3336
Facility County:	Los Angeles

Gepaid:	CAL000257040
Contact:	JOHN ODWYER
Telephone:	6263698557
Facility Addr2:	Not reported
Mailing Name:	Not reported
Mailing Address:	PO BOX 490
Mailing City,St,Zip:	MIRA LOMA, CA 917520000
Gen County:	Los Angeles
TSD EPA ID:	CAD982444481
TSD County:	Los Angeles
Waste Category:	Other organic solids
Disposal Method:	Transfer Station
Tons:	0.4
Facility County:	Los Angeles

Gepaid:	CAL000048133
Contact:	CORPORATION
Telephone:	0000000000
Facility Addr2:	Not reported
Mailing Name:	Not reported
Mailing Address:	14387 VALLEY BLVD
Mailing City,St,Zip:	FONTANA, CA 923355239

PACIFIC MOTOR TRUCKING COMPANY (Continued) **S103975403**

Gen County:	Los Angeles
TSD EPA ID:	CAD093459485
TSD County:	Fresno
Waste Category:	Organic liquids with metals Alkaline solution (pH <UN-> 12.5) with metals (antimony, arsenic, barium, beryllium, cadmium, chromium, cobalt, copper, lead, mercury, molybdenum, nickel, selenium, silver, thallium, vanadium, and zinc)
Disposal Method:	Transfer Station
Tons:	.0875
Facility County:	Los Angeles
Gepaid:	CAL000048133
Contact:	CORPORATION
Telephone:	0000000000
Facility Addr2:	Not reported
Mailing Name:	Not reported
Mailing Address:	14387 VALLEY BLVD
Mailing City,St,Zip:	FONTANA, CA 923355239
Gen County:	Los Angeles
TSD EPA ID:	CAT000613893
TSD County:	Los Angeles
Waste Category:	Aqueous solution with less than 10% total organic residues
Disposal Method:	Transfer Station
Tons:	.0000
Facility County:	Los Angeles

Click this hyperlink while viewing on your computer to access
2 additional CA_HAZNET: record(s) in the EDR Site Report.

A3
Target Property **15000 EAST NELSON AVE**
INDUSTRY, CA

CHMIRS **S105648508**
N/A

Site 3 of 4 in cluster A

Actual: 309 ft.

CHMIRS:

OES Incident Number:	97-4505
OES notification:	11/13/199711:39:50 AM
OES Date:	Not reported
OES Time:	Not reported
Incident Date:	Not reported
Date Completed:	**Not reported**
Property Use:	Not reported
Agency Id Number:	Not reported
Agency Incident Number:	Not reported
Time Notified:	Not reported
Time Completed:	Not reported
Surrounding Area:	Not reported
Estimated Temperature:	Not reported
Property Management:	Not reported
Special Studies 1:	Not reported
Special Studies 2:	Not reported
Special Studies 3:	Not reported
Special Studies 4:	Not reported
Special Studies 5:	Not reported
Special Studies 6:	Not reported
More Than Two Substances Involved?:	Not reported
Resp Agncy Personel # Of Decontaminated:	Not reported
Responding Agency Personel # Of Injuries:	Not reported

(Continued) **S105648508**

Responding Agency Personel # Of Fatalities:	Not reported
Others Number Of Decontaminated:	Not reported
Others Number Of Injuries:	Not reported
Others Number Of Fatalities:	Not reported
Vehicle Make/year:	Not reported
Vehicle License Number:	Not reported
Vehicle State:	Not reported
Vehicle Id Number:	Not reported
CA/DOT/PUC/ICC Number:	Not reported
Company Name:	Not reported
Reporting Officer Name/ID:	Not reported
Report Date:	Not reported
Comments:	Not reported
Facility Telephone:	Not reported
Waterway Involved:	Yes
Waterway:	STORM DRAIN
Spill Site:	Not reported
Cleanup By:	Co HEALTH
Containment:	Not reported
What Happened:	Not reported
Type:	Not reported
Measure:	Not reported
Other:	Not reported
Date/Time:	Not reported
Year:	1997
Agency:	LA CO FD
Incident Date:	11/13/199712:00:00 AM
Admin Agency:	L. A. County Fire Prevention
Amount:	Not reported
Contained:	Unknown
Site Type:	Road
E Date:	Not reported
Substance:	DIESEL
Quantity Released:	Not reported
BBLS:	0
Cups:	0
CUFT:	0
Gallons:	100
Grams:	0
Pounds:	0
Liters:	0
Ounces:	0
Pints:	0
Quarts:	0
Sheen:	0
Tons:	0
Unknown:	0
Description:	SUBSTANCE LEAKING FROM A TRUCK.
Evacuations:	0
Number of Injuries:	0
Number of Fatalities:	0

A4 **PAC MOTOR TRUCKING CO** **CA WDS** **S106103284**
Target **15000 NELSON AVE** **N/A**
Property **CITY OF INDUSTRY, CA 91744**

Site 4 of 4 in cluster A

Actual:
309 ft.

CA WDS:

Facility ID:	4 19I017316
Facility Type:	Industrial - Facility that treats and/or disposes of liquid or semisolid wastes from any servicing, producing, manufacturing or processing operation of whatever nature, including mining, gravel washing, geothermal operations, air conditioning, ship building and repairing, oil production, storage and disposal operations, water pumping.
Facility Status:	Active - Any facility with a continuous or seasonal discharge that is under Waste Discharge Requirements.
NPDES Number:	CAS000001 The 1st 2 characters designate the state. The remaining 7 are assigned by the Regional Board
Subregion:	4
Facility Telephone:	6263698557
Facility Contact:	DWYER, JOHN O
Agency Name:	PAC MOTOR TRUCKING CO
Agency Address:	2345 Grand Blvd Ste 400
Agency City,St,Zip:	Kansas City 641082625
Agency Contact:	PELUSO, MICHEAL
Agency Telephone:	8169834000
Agency Type:	Private
SIC Code:	Not reported
SIC Code 2:	Not reported
Primary Waste:	Not reported
Primary Waste Type:	Not reported
Secondary Waste:	Not reported
Secondary Waste Type:	Not reported
Design Flow:	Not reported
Baseline Flow:	Not reported
Reclamation:	Not reported
POTW:	Not reported
Treat To Water:	Minor Threat to Water Quality. A violation of a regional board order should cause a relatively minor impairment of beneficial uses compared to a major or minor threat. Not: All nurds without a TTWQ will be considered a minor threat to water quality unless coded at a higher Level. A Zero (0) may be used to code those NURDS that are found to represent no threat to water quality.
Complexity:	Category C - Facilities having no waste treatment systems, such as cooling water dischargers or thosewho must comply through best management practices, facilities with passive waste treatment and disposal systems, such as septic systems with subsurface disposal, or dischargers having waste storage systems with land disposal such as dairy waste ponds.

SSW **SAN GABRIEL VALLEY** **AOCONCERN** **CCA0000001**
< 1/8 **N/A**
1 ft. **LOS ANGELES (County), CA**

Additional polygons located at: North 3457 ft.; SSW 4095 ft.; WSW 4979 ft.

AOCONCERN:
area where VOC contamination is at or above the MCL as designated by region 9 EPA office

NPL **SAN GABRIEL VALLEY (AREA 4)** **CERCLIS 1000114960**
Region **STIMSON AVE & OLD VALLEY BLVD** **FINDS CAD980817985**
SE **LA PUENTE, CA 91744** **NPL**
1/2-1 **ROD**
4322 ft. **US ENG CONTROLS**

CERCLIS:
Site ID: 0902091
Federal Facility: Not a Federal Facility
NPL Status: Currently on the Final NPL
Non NPL Status: Not reported

CERCLIS Site Contact Name(s):
Contact Name: Dawn Richmond
Contact Tel: (415) 972-3097
Contact Title: Site Assessment Manager (SAM)

Contact Name: Jere Johnson
Contact Tel: (415) 972-3094
Contact Title: Site Assessment Manager (SAM)

Contact Name: Dana Barton
Contact Tel: (415) 972-3087
Contact Title: Remedial Project Manager (RPM)

Contact Name: Matt Mitguard
Contact Tel: (415) 972-3096
Contact Title: Site Assessment Manager (SAM)

CERCLIS Site Alias Name(s):
Alias Name: SAN GABRIEL VALLEY (AREA 4)
Alias Address: STIMSON AVE & OLD VALLEY BLVD
LA PUENTE, CA 91744

Site Description: The Puente Valley Operable Unit (PVOU) is located within the southeastern portion of the San Gabriel Valley, approximately 25 miles from the Pacific Coast, in eastern Los Angeles County. Located within the San Gabriel Valley is the San Gabriel Basin. The majority of the groundwater pumped from the main San Gabriel Basin is used for drinking water, supplied to the public by purveyors that are regulated as public water supply systems. Land use at the site includes industrial, commercial, and residential.The San Gabriel Valley has been the subject of environmental investigation since 1979 when groundwater contaminated with volatile organic compounds (VOCs) was first identified. In May 1984, four broad areas of contamination within the basin were listed as San Gabriel Areas 1 through 4 on the Environmental Protection Agency's (EPA's) National Priorities List (NPL). EPA subsequently divided the basin into eight operable units (OUs) to provide a means of describing hydrogeology and contaminant distribution, and planning remedial activities in the basin.In May 1993, EPA sent Special Notice letters to 58 potentially responsible parties (PRPs), requesting that these parties present a good faith offer to perform the remedial investigation/feasibility study (RI/FS) for the PVOU. Forty-two of these PRPs formed the Puente Valley Steering Committee (PVSC), and in September 1993 entered into an administrative order on consent (AOC) with EPA to conduct the RI/FS. Also in September 1993, EPA issued a unilateral administrative order (UAO) to two PRPs, Goe Engineering and Diversey Corporation, that failed to present a good faith offer. Diversey Corporation completed the activities that the UAO required in 1996, and the PVSC and EPA completed the RI/FS in May 1997.PRPs in the EL Monte and South El Monte OUs have entered into AOCs to perform the RI/FS for their respective OUs. EPA also

SAN GABRIEL VALLEY (AREA 4) (Continued) **1000114960**

issued UAOs to two parties in the El Monte OU. In the Baldwin Park OU, EPA issued a ROD in March 1993.

CERCLIS Assessment History:

Action:	DISCOVERY
Date Started:	Not reported
Date Completed:	04/01/1980
Priority Level:	Not reported
Action:	ISSUE REQUEST LETTERS (104E)
Date Started:	Not reported
Date Completed:	08/01/1983
Priority Level:	Not reported
Action:	SITE INSPECTION
Date Started:	03/01/1983
Date Completed:	09/01/1983
Priority Level:	High
Action:	SITE INSPECTION
Date Started:	03/01/1983
Date Completed:	09/01/1983
Priority Level:	High
Action:	PRELIMINARY ASSESSMENT
Date Started:	Not reported
Date Completed:	09/01/1983
Priority Level:	High
Action:	HAZARD RANKING SYSTEM PACKAGE
Date Started:	Not reported
Date Completed:	09/01/1983
Priority Level:	Not reported
Action:	PROPOSAL TO NATIONAL PRIORITIES LIST
Date Started:	Not reported
Date Completed:	09/08/1983
Priority Level:	Not reported
Action:	ISSUE REQUEST LETTERS (104E)
Date Started:	Not reported
Date Completed:	01/01/1984
Priority Level:	Not reported
Action:	FINAL LISTING ON NATIONAL PRIORITIES LIST
Date Started:	Not reported
Date Completed:	05/08/1984
Priority Level:	Not reported
Action:	ISSUE REQUEST LETTERS (104E)
Date Started:	Not reported
Date Completed:	12/30/1988
Priority Level:	Not reported
Action:	Notice Letters Issued
Date Started:	Not reported
Date Completed:	05/07/1990
Priority Level:	Not reported

SAN GABRIEL VALLEY (AREA 4) (Continued) **1000114960**

Action: Notice Letters Issued
Date Started: Not reported
Date Completed: 06/07/1990
Priority Level: Not reported

Action: ISSUE REQUEST LETTERS (104E)
Date Started: Not reported
Date Completed: 06/08/1990
Priority Level: Not reported

Action: Notice Letters Issued
Date Started: Not reported
Date Completed: 07/09/1990
Priority Level: Not reported

Action: Notice Letters Issued
Date Started: Not reported
Date Completed: 09/20/1990
Priority Level: Not reported

Action: Notice Letters Issued
Date Started: Not reported
Date Completed: 10/12/1990
Priority Level: Not reported

Action: Notice Letters Issued
Date Started: Not reported
Date Completed: 12/05/1990
Priority Level: Not reported

Action: Notice Letters Issued
Date Started: Not reported
Date Completed: 12/06/1990
Priority Level: Not reported

Action: Notice Letters Issued
Date Started: Not reported
Date Completed: 12/07/1990
Priority Level: Not reported

Action: Notice Letters Issued
Date Started: Not reported
Date Completed: 02/07/1991
Priority Level: Not reported

Action: Notice Letters Issued
Date Started: Not reported
Date Completed: 03/06/1991
Priority Level: Not reported

Action: Notice Letters Issued
Date Started: Not reported
Date Completed: 03/15/1991
Priority Level: Not reported

Action: Notice Letters Issued
Date Started: Not reported

SAN GABRIEL VALLEY (AREA 4) (Continued) **1000114960**

Date Completed: 07/03/1991
Priority Level: Not reported

Action: Notice Letters Issued
Date Started: Not reported
Date Completed: 07/09/1991
Priority Level: Not reported

Action: Notice Letters Issued
Date Started: Not reported
Date Completed: 09/26/1991
Priority Level: Not reported

Action: REMOVAL ASSESSMENT
Date Started: 12/27/1991
Date Completed: 12/27/1991
Priority Level: Not reported

Action: ECOLOGICAL RISK ASSESSMENT
Date Started: Not reported
Date Completed: 09/16/1992
Priority Level: Not reported

Action: RISK/HEALTH ASSESSMENT
Date Started: Not reported
Date Completed: 09/16/1992
Priority Level: Not reported

Action: Notice Letters Issued
Date Started: Not reported
Date Completed: 01/12/1993
Priority Level: Not reported

Action: Notice Letters Issued
Date Started: Not reported
Date Completed: 02/12/1993
Priority Level: Not reported

Action: Notice Letters Issued
Date Started: Not reported
Date Completed: 04/09/1993
Priority Level: Not reported

Action: Notice Letters Issued
Date Started: Not reported
Date Completed: 05/07/1993
Priority Level: Not reported

Action: Special Notice Issued
Date Started: Not reported
Date Completed: 05/26/1993
Priority Level: Not reported

Action: ADMINISTRATIVE ORDER ON CONSENT
Date Started: Not reported
Date Completed: 09/30/1993
Priority Level: Not reported

SAN GABRIEL VALLEY (AREA 4) (Continued) **1000114960**

Action: REMEDIAL INVESTIGATION/FEASIBILITY STUDY NEGOTIATIONS
Date Started: 05/26/1993
Date Completed: 09/30/1993
Priority Level: Not reported

Action: Special Notice Issued
Date Started: Not reported
Date Completed: 02/03/1994
Priority Level: Not reported

Action: NATIONAL PRIORITIES LIST RESPONSIBLE PARTY SEARCH
Date Started: 01/30/1989
Date Completed: 07/01/1994
Priority Level: Not reported

Action: NATIONAL PRIORITIES LIST RESPONSIBLE PARTY SEARCH
Date Started: 09/30/1984
Date Completed: 07/01/1994
Priority Level: Not reported

Action: Notice Letters Issued
Date Started: Not reported
Date Completed: 04/13/1995
Priority Level: Not reported

Action: Notice Letters Issued
Date Started: Not reported
Date Completed: 04/20/1995
Priority Level: Not reported

Action: Notice Letters Issued
Date Started: Not reported
Date Completed: 05/05/1995
Priority Level: Not reported

Action: Notice Letters Issued
Date Started: Not reported
Date Completed: 08/18/1995
Priority Level: Not reported

Action: POTENTIALLY RESPONSIBLE PARTY REMEDIAL INVESTIGATION/FEASIBILITY STUDY
Date Started: 09/30/1993
Date Completed: 12/20/1996
Priority Level: Not reported

Action: ADMINISTRATIVE ORDER ON CONSENT
Date Started: Not reported
Date Completed: 07/02/1997
Priority Level: Not reported

Action: ADMINISTRATIVE ORDER ON CONSENT
Date Started: Not reported
Date Completed: 02/25/1998
Priority Level: Not reported

Action: COMBINED REMEDIAL INVESTIGATION/FEASIBILITY STUDY
Date Started: 12/20/1996

SAN GABRIEL VALLEY (AREA 4) (Continued) **1000114960**

Date Completed: 09/30/1998
Priority Level: Not reported

Action: RECORD OF DECISION
Date Started: Not reported
Date Completed: 09/30/1998
Priority Level: Not reported

Action: ADMINISTRATIVE ORDER ON CONSENT
Date Started: Not reported
Date Completed: 09/14/1999
Priority Level: Not reported

Action: NATIONAL PRIORITIES LIST RESPONSIBLE PARTY SEARCH
Date Started: 10/01/1999
Date Completed: 09/28/2000
Priority Level: Search Complete, Viable PRPs

Action: UNILATERAL ADMIN ORDER
Date Started: Not reported
Date Completed: 09/13/2001
Priority Level: Not reported

Action: REMEDIAL DESIGN/REMEDIAL ACTION NEGOTIATIONS
Date Started: 09/28/2000
Date Completed: 09/27/2001
Priority Level: Not reported

Action: UNILATERAL ADMIN ORDER
Date Started: Not reported
Date Completed: 03/21/2002
Priority Level: Not reported

Action: REMEDIAL DESIGN/REMEDIAL ACTION NEGOTIATIONS
Date Started: 09/28/2000
Date Completed: 03/21/2002
Priority Level: Not reported

Action: POTENTIALLY RESPONSIBLE PARTY REMEDIAL DESIGN
Date Started: 03/29/2002
Date Completed: Not reported
Priority Level: Not reported

Action: Lodged By DOJ
Date Started: Not reported
Date Completed: 07/31/2003
Priority Level: Not reported

Action: Explanation Of Significant Differences
Date Started: Not reported
Date Completed: 06/14/2005
Priority Level: Not reported

Action: CONSENT DECREE
Date Started: 08/22/2003
Date Completed: 06/28/2005
Priority Level: Not reported

SAN GABRIEL VALLEY (AREA 4) (Continued) **1000114960**

Action:	Lodged By DOJ
Date Started:	Not reported
Date Completed:	07/21/2005
Priority Level:	Not reported
Action:	POTENTIALLY RESPONSIBLE PARTY REMEDIAL DESIGN
Date Started:	07/25/2005
Date Completed:	Not reported
Priority Level:	Not reported
Action:	REMEDIAL DESIGN
Date Started:	09/27/2001
Date Completed:	07/25/2005
Priority Level:	Not reported
Action:	CONSENT DECREE
Date Started:	06/11/2003
Date Completed:	09/08/2005
Priority Level:	Not reported
Action:	FIVE YEAR REVIEW REPORT DUE
Date Started:	Not reported
Date Completed:	Not reported
Priority Level:	Not reported

FINDS:
Other Pertinent Environmental Activity Identified at Site

CERCLIS (Comprehensive Environmental Response, Compensation, and Liability Information System) is the Superfund database that is used to support management in all phases of the Superfund program. The system contains information on all aspects of hazardous waste sites, including an inventory of sites, planned and actual site activities, and financial information.

ICIS (Integrated Compliance Information System) is the Integrated Compliance Information System and provides a database that, when complete, will contain integrated Enforcement and Compliance information across most of EPA's programs. The vision for ICIS is to replace EPA's independent databases that contain Enforcement data with a single repository for that information. Currently, ICIS contains all Federal Administrative and Judicial enforcement actions. This information is maintained in ICIS by EPA in the Regional offices and its Headquarters. A future release of ICIS will replace the Permit Compliance System (PCS) which supports the NPDES and will integrate that information with Federal actions already in the system. ICIS also has the capability to track other activities occurring in the Region that support Compliance and Enforcement programs. These include; Incident Tracking, Compliance Assistance, and Compliance Monitoring.

NPL:

EPA ID:	CAD980817985
EPA Region:	09
Federal:	General
Final Date:	05/08/1984

SAN GABRIEL VALLEY (AREA 4) (Continued) **1000114960**

Category Details:

Site ID:	Not reported
NPL Status:	Currently on the Final NPL
Category Description:	Depth To Aquifer-<= 10 Feet
Category Value:	1

Site ID:	Not reported
NPL Status:	Currently on the Final NPL
Category Description:	Distance To Nearest Population-> 0 And <= 1/4 Mile
Category Value:	10

Site Details:

Site Name:	SAN GABRIEL VALLEY (AREA 4)
Site Status:	Final
Status Date:	19840508
Site City:	LA PUENTE
Site State:	CA
Federal Site:	Not a Federal Facility
HRS Score:	28.90
GW Score:	50.00
SW Score:	Not reported
Air Score:	Not reported
Soil Score:	Not reported
DC Score:	Not reported
FE Score:	Not reported

Substance Details:

Site ID:	Not reported
NPL Status:	Currently on the Final NPL
Substance ID:	Not reported
Substance:	Not reported
CAS #:	Not reported
Pathway:	Not reported
Scoring:	Not reported

Site ID:	Not reported
NPL Status:	Currently on the Final NPL
Substance ID:	U210
Substance:	TETRACHLOROETHENE
CAS #:	127-18-4
Pathway:	GROUND WATER PATHWAY
Scoring:	4

Site ID:	Not reported
NPL Status:	Currently on the Final NPL
Substance ID:	U228
Substance:	TRICHLOROETHYLENE (TCE)
CAS #:	79-01-6
Pathway:	GROUND WATER PATHWAY
Scoring:	4

Summary Details:

Conditions at listing September 1983): San Gabriel Valley Area 4) is a ground water plume that runs along the axis of the San Jose Creek in the San Gabriel ground water basin in La Puenta, Los Angeles County, California. The

SAN GABRIEL VALLEY (AREA 4) (Continued) **1000114960**

plume is about
1 mile long and 1 mile wide. Ground water is contaminated with trichloroethylene TCE) and perchloroethylene PCE), according to analyses by State agencies and local water companies. Many public wells in the area exceed the EPA Suggested
No Adverse Response Levels SNARL) for TCE and PCE. Approximately 100,000 people are affected. Cities and public water companies in the area have tested to ensure that their water supplies contain less than 5 parts per billion
ppb) of TCE, a
level considered safe for human consumption. When alternative methods of reducing the TCE level below 5 ppb are not effective, wells are removed from service. Status June 1984): A supplemental sampling program of contaminated wells wil
l begin soon to get a snapshot view of the degree of contamination. The State Department of Health Services and EPA are preparing to initiate a remedial investigation/ feasibility study to determine the aerial and vertical extent of contami
nation and to develop alternatives for treatment and management of the problem. EPA continues its investigation to identify sources of the contamination. This site, along with the three other San Gabriel Valley sites, was added to
the NPL in May 1984 because it involves a serious problem that required taking immediate remedial action.

Site Status Details:
NPL Status: Final
Proposed Date: 09/08/1983
Final Date: 05/08/1984
Deleted Date: Not reported

Narratives Details:
NPL Name: SAN GABRIEL VALLEY (AREA 4)
City: LA PUENTE
State: CA

ROD:
Full-text of USEPA Record of Decision(s) is available from EDR.

US ENG CONTROLS:
EPA ID: CAD980817985
Site ID: 0902091
Name: SAN GABRIEL VALLEY (AREA 4)
Address: STIMSON AVE & OLD VALLEY BLVD
LA PUENTE, CA 91744
EPA Region: 09
County: LOS ANGELES
Event Code: Not reported
Actual Date: Not reported

Action ID: 001
Action Name: Explanation Of Significant Differences
Action Completion date: 06/14/2005
Planned Complet. date: 03/31/2005
Operable Unit: 01
Contaminated Media: Groundwater
Contaminated Media #: 9274518.00000

SAN GABRIEL VALLEY (AREA 4) (Continued) **1000114960**

Engineering Control: Pump And Treat

Action ID: 001
Action Name: RECORD OF DECISION
Action Completion date: 09/30/1998
Planned Complet. date: 09/30/1998
Operable Unit: 01
Contaminated Media: Groundwater
Contaminated Media #: 9271247.00000
Engineering Control: Pump And Treat

NPL
Region
NNE
1/2-1
4549 ft.

SAN GABRIEL VALLEY (AREA 2)
SUNSET & SAN BERNARDINO FREEWAY
BALDWIN PARK, CA 91706

CERCLIS **1000114961**
FINDS **CAD980818512**
NPL
ROD
US ENG CONTROLS

CERCLIS:
Site ID: 0902092
Federal Facility: Not a Federal Facility
NPL Status: Currently on the Final NPL
Non NPL Status: Not reported

CERCLIS Site Contact Name(s):
Contact Name: Dawn Richmond
Contact Tel: (415) 972-3097
Contact Title: Site Assessment Manager (SAM)

Contact Name: Wayne Praskins
Contact Tel: (415) 972-3181
Contact Title: Remedial Project Manager (RPM)

Contact Name: Jere Johnson
Contact Tel: (415) 972-3094
Contact Title: Site Assessment Manager (SAM)

Contact Name: Matt Mitguard
Contact Tel: (415) 972-3096
Contact Title: Site Assessment Manager (SAM)

CERCLIS Site Alias Name(s):
Alias Name: SAN GABRIEL VALLEY (AREA 2)
Alias Address: SUNSET & SAN BERNARDINO FREEWAY
BALDWIN PARK AREA, CA 91706
Alias Name: BALDWIN PARK
Alias Address: Not reported
Not reported
Alias Name: SAN GABRIEL VALLEY (AREA 2)
Alias Address: SUNSET & SN BERNARDINO FRWY
BALDWIN PARK, CA 91706
Site Description: Four areas of groundwater contamination are listed on the National Priorities List: San Gabriel Valley Area 1, San Gabriel Valley Area 2, San Gabriel Valley 3, and San Gabriel Valley 4. The four areas represent a significant portion of the 170 square mile San Gabriel Valley in Los Angeles County, California. More than one million residents live in the San Gabriel Valley alongside a variety of commercial and industrial operations. The San Gabriel Aquifer, which underlies most of the San Gabriel Valley Basin, stores an estimated three

SAN GABRIEL VALLEY (AREA 2) (Continued) **1000114961**

trillion gallons of water and is the primary source of water for most of the Basin?s residents. Major surface water features in the San Gabriel Valley include the San Gabriel River, tributaries to the SanGabriel River system, and spreading basins located in or adjacent to the river channels.The approximate location of the San Gabriel Valley Area 2 Site is west of highway 39, south of the San Gabriel Mountains, east of the San Gabriel River, and north of Walnut Creek. Nearly all of the Baldwin Park area is fully developed for residential, commercial, and industrial use. The largest parcels of open land are active and inactive gravel pits and the Santa Fe flood Control Basin. Water purveyors in the site area include: the City of Azusa, California Domestic Water Company, City of Glendora, La Puente Valley County Water District, San Gabriel Valley Water Company, Suburban Water Systems, and Valley County Water District.Volatile Organic Compounds (VOCs), major contaminants of concern at the San Gabriel Valley Sites, were used in large quantities at industrial facilities as early as the 1940?s. From the 1940?s through the 1980?s, carbon tetrachloride, tetrachloroethane, thrichlorethene, and other chlorinated solvents were used by hundreds of businesses for degreasing, as raw materials for automotive products, by a solvent recycler, for chemical extractions , and for other purposes. VOCs have been released by acombination of intentional disposal, careless handling during loading and unloading, leaking tanks and pipes, and other means. VOCs were not detected in ground water until 1979 during environmental monitoring activities conducted by Aerojet Electrosystems near its facility in Azusa.In May 1984, EPA listed four areas of contamination were listed as San Gabriel Valley Area 1 through 4. EPA began its enforcement efforts in the site area in 1985 with searches for and evaluations of historical Federal, State, and local records on chemical usage, handling, and disposal. In 1985, the California Regional Water Quality Board began its Well Investigation Program (WIP) to identify the sources of ground water contamination detected in water supply wells. In 1989, EPA entered into a cooperative agreement to expand the WIP program to determine the nature and extent of contamination in the San Gabriel Valley. The RI/FS for the Baldwin Park OU was conducted concurrently with source identification efforts, as a fund-lead project. In March 1994, the Record of Decision (ROD) document was signed.

CERCLIS Assessment History:

Action:	DISCOVERY
Date Started:	Not reported
Date Completed:	04/01/1980
Priority Level:	Not reported
Action:	ISSUE REQUEST LETTERS (104E)
Date Started:	Not reported
Date Completed:	08/01/1983
Priority Level:	Not reported
Action:	PRELIMINARY ASSESSMENT
Date Started:	Not reported
Date Completed:	09/01/1983
Priority Level:	High
Action:	HAZARD RANKING SYSTEM PACKAGE
Date Started:	Not reported
Date Completed:	09/01/1983
Priority Level:	Not reported
Action:	SITE INSPECTION
Date Started:	03/01/1983

SAN GABRIEL VALLEY (AREA 2) (Continued) **1000114961**

Date Completed: 09/01/1983
Priority Level: High

Action: PROPOSAL TO NATIONAL PRIORITIES LIST
Date Started: Not reported
Date Completed: 09/08/1983
Priority Level: Not reported

Action: ISSUE REQUEST LETTERS (104E)
Date Started: Not reported
Date Completed: 01/01/1984
Priority Level: Not reported

Action: COMMUNITY INVOLVEMENT
Date Started: 05/01/1984
Date Completed: 05/01/1984
Priority Level: Not reported

Action: FINAL LISTING ON NATIONAL PRIORITIES LIST
Date Started: Not reported
Date Completed: 05/08/1984
Priority Level: Not reported

Action: ISSUE REQUEST LETTERS (104E)
Date Started: Not reported
Date Completed: 12/30/1988
Priority Level: Not reported

Action: Notice Letters Issued
Date Started: Not reported
Date Completed: 05/07/1990
Priority Level: Not reported

Action: Notice Letters Issued
Date Started: Not reported
Date Completed: 06/07/1990
Priority Level: Not reported

Action: ISSUE REQUEST LETTERS (104E)
Date Started: Not reported
Date Completed: 06/08/1990
Priority Level: Not reported

Action: Notice Letters Issued
Date Started: Not reported
Date Completed: 07/09/1990
Priority Level: Not reported

Action: Notice Letters Issued
Date Started: Not reported
Date Completed: 09/20/1990
Priority Level: Not reported

Action: Notice Letters Issued
Date Started: Not reported
Date Completed: 10/12/1990
Priority Level: Not reported

SAN GABRIEL VALLEY (AREA 2) (Continued) **1000114961**

Action: Notice Letters Issued
Date Started: Not reported
Date Completed: 12/05/1990
Priority Level: Not reported

Action: Notice Letters Issued
Date Started: Not reported
Date Completed: 12/06/1990
Priority Level: Not reported

Action: Notice Letters Issued
Date Started: Not reported
Date Completed: 12/07/1990
Priority Level: Not reported

Action: Notice Letters Issued
Date Started: Not reported
Date Completed: 02/07/1991
Priority Level: Not reported

Action: Notice Letters Issued
Date Started: Not reported
Date Completed: 03/06/1991
Priority Level: Not reported

Action: Notice Letters Issued
Date Started: Not reported
Date Completed: 07/09/1991
Priority Level: Not reported

Action: Notice Letters Issued
Date Started: Not reported
Date Completed: 09/26/1991
Priority Level: Not reported

Action: ADMINISTATIVE/VOLUNTARY COST RECOVERY
Date Started: Not reported
Date Completed: 09/30/1991
Priority Level: Not reported

Action: REMOVAL ASSESSMENT
Date Started: 12/27/1991
Date Completed: 12/27/1991
Priority Level: Not reported

Action: ECOLOGICAL RISK ASSESSMENT
Date Started: Not reported
Date Completed: 09/16/1992
Priority Level: Not reported

Action: RISK/HEALTH ASSESSMENT
Date Started: Not reported
Date Completed: 09/16/1992
Priority Level: Not reported

Action: Special Notice Issued
Date Started: Not reported

SAN GABRIEL VALLEY (AREA 2) (Continued) **1000114961**

Date Completed: 05/26/1993
Priority Level: Not reported

Action: Notice Letters Issued
Date Started: Not reported
Date Completed: 08/04/1993
Priority Level: Not reported

Action: Notice Letters Issued
Date Started: Not reported
Date Completed: 08/27/1993
Priority Level: Not reported

Action: Special Notice Issued
Date Started: Not reported
Date Completed: 02/03/1994
Priority Level: Not reported

Action: COMBINED REMEDIAL INVESTIGATION/FEASIBILITY STUDY
Date Started: 08/01/1987
Date Completed: 03/31/1994
Priority Level: Not reported

Action: RECORD OF DECISION
Date Started: Not reported
Date Completed: 03/31/1994
Priority Level: Not reported

Action: NATIONAL PRIORITIES LIST RESPONSIBLE PARTY SEARCH
Date Started: 09/30/1984
Date Completed: 07/01/1994
Priority Level: Not reported

Action: NATIONAL PRIORITIES LIST RESPONSIBLE PARTY SEARCH
Date Started: 01/30/1989
Date Completed: 07/01/1994
Priority Level: Not reported

Action: Notice Letters Issued
Date Started: Not reported
Date Completed: 08/09/1994
Priority Level: Not reported

Action: Notice Letters Issued
Date Started: Not reported
Date Completed: 04/13/1995
Priority Level: Not reported

Action: Notice Letters Issued
Date Started: Not reported
Date Completed: 04/20/1995
Priority Level: Not reported

Action: Notice Letters Issued
Date Started: Not reported
Date Completed: 05/05/1995
Priority Level: Not reported

SAN GABRIEL VALLEY (AREA 2) (Continued) **1000114961**

Action: Notice Letters Issued
Date Started: Not reported
Date Completed: 08/18/1995
Priority Level: Not reported

Action: ADMINISTRATIVE ORDER ON CONSENT
Date Started: Not reported
Date Completed: 05/13/1996
Priority Level: Not reported

Action: REMEDIAL DESIGN/REMEDIAL ACTION NEGOTIATIONS
Date Started: 05/15/1997
Date Completed: 06/30/2000
Priority Level: Not reported

Action: UNILATERAL ADMIN ORDER
Date Started: Not reported
Date Completed: 06/30/2000
Priority Level: Not reported

Action: POTENTIALLY RESPONSIBLE PARTY REMEDIAL DESIGN
Date Started: 07/21/2000
Date Completed: Not reported
Priority Level: Not reported

Action: ADMINISTRATIVE ORDER ON CONSENT
Date Started: Not reported
Date Completed: 09/25/2001
Priority Level: Not reported

Action: PROSPECTIVE PURCHASER AGREEMENT ASSESSMENT
Date Started: 06/05/2001
Date Completed: 09/25/2001
Priority Level: PPA Signed

Action: Lodged By DOJ
Date Started: Not reported
Date Completed: 04/11/2002
Priority Level: Not reported

Action: ALTERNATIVE DISPUTE RESOLUTION
Date Started: 07/01/2000
Date Completed: 05/31/2002
Priority Level: Not reported

Action: CONSENT DECREE
Date Started: 01/01/2002
Date Completed: 08/27/2002
Priority Level: Not reported

Action: POTENTIALLY RESPONSIBLE PARTY REMEDIAL DESIGN
Date Started: 07/21/2000
Date Completed: 09/26/2002
Priority Level: Not reported

Action: POTENTIALLY RESPONSIBLE PARTY REMEDIAL ACTION
Date Started: 09/26/2002

SAN GABRIEL VALLEY (AREA 2) (Continued) **1000114961**

Date Completed: Not reported
Priority Level: Not reported

Action: POTENTIALLY RESPONSIBLE PARTY REMEDIAL DESIGN
Date Started: 07/21/2000
Date Completed: 03/31/2003
Priority Level: Not reported

Action: POTENTIALLY RESPONSIBLE PARTY REMEDIAL DESIGN
Date Started: 07/21/2000
Date Completed: 08/08/2003
Priority Level: Not reported

Action: POTENTIALLY RESPONSIBLE PARTY REMEDIAL ACTION
Date Started: 09/26/2002
Date Completed: 09/30/2003
Priority Level: Interim RA Report

Action: OPERATIONS AND MAINTENANCE
Date Started: 09/30/2003
Date Completed: Not reported
Priority Level: Not reported

Action: POTENTIALLY RESPONSIBLE PARTY LONG-TERM RESPONSE ACTION
Date Started: 09/30/2003
Date Completed: Not reported
Priority Level: Not reported

Action: OPERATIONS AND MAINTENANCE
Date Started: 09/30/2003
Date Completed: Not reported
Priority Level: Not reported

Action: POTENTIALLY RESPONSIBLE PARTY REMEDIAL DESIGN
Date Started: 07/21/2000
Date Completed: 09/29/2004
Priority Level: Not reported

Action: POTENTIALLY RESPONSIBLE PARTY REMEDIAL ACTION
Date Started: 09/29/2004
Date Completed: Not reported
Priority Level: Not reported

Action: POTENTIALLY RESPONSIBLE PARTY REMEDIAL ACTION
Date Started: 03/31/2003
Date Completed: 09/30/2004
Priority Level: Interim RA Report

Action: OPERATIONS AND MAINTENANCE
Date Started: 09/30/2004
Date Completed: Not reported
Priority Level: Not reported

Action: OPERATIONS AND MAINTENANCE
Date Started: 03/31/2005
Date Completed: Not reported
Priority Level: Not reported

SAN GABRIEL VALLEY (AREA 2) (Continued) **1000114961**

Action:	POTENTIALLY RESPONSIBLE PARTY REMEDIAL ACTION
Date Started:	08/08/2003
Date Completed:	03/31/2005
Priority Level:	Interim RA Report
Action:	Lodged By DOJ
Date Started:	Not reported
Date Completed:	09/20/2005
Priority Level:	Not reported
Action:	Lodged By DOJ
Date Started:	Not reported
Date Completed:	10/26/2005
Priority Level:	Not reported
Action:	Lodged By DOJ
Date Started:	Not reported
Date Completed:	10/26/2005
Priority Level:	Not reported
Action:	Lodged By DOJ
Date Started:	Not reported
Date Completed:	10/26/2005
Priority Level:	Not reported
Action:	Lodged By DOJ
Date Started:	Not reported
Date Completed:	10/26/2005
Priority Level:	Not reported
Action:	Lodged By DOJ
Date Started:	Not reported
Date Completed:	10/26/2005
Priority Level:	Not reported
Action:	Lodged By DOJ
Date Started:	Not reported
Date Completed:	10/26/2005
Priority Level:	Not reported
Action:	SETTLEMENT (GENERIC)
Date Started:	Not reported
Date Completed:	11/01/2005
Priority Level:	Not reported

FINDS:
Other Pertinent Environmental Activity Identified at Site

CERCLIS (Comprehensive Environmental Response, Compensation, and Liability Information System) is the Superfund database that is used to support management in all phases of the Superfund program. The system contains information on all aspects of hazardous waste sites, including an inventory of sites, planned and

SAN GABRIEL VALLEY (AREA 2) (Continued) **1000114961**

actual site activities, and financial information.

NPL:
EPA ID: CAD980818512
EPA Region: 09
Federal: General
Final Date: 05/08/1984

Category Details:
Site ID: Not reported
NPL Status: Currently on the Final NPL
Category Description: Depth To Aquifer-<= 10 Feet
Category Value: 1

Site ID: Not reported
NPL Status: Currently on the Final NPL
Category Description: Distance To Nearest Population-> 0 And <= 1/4 Mile
Category Value: 10

Site Details:
Site Name: SAN GABRIEL VALLEY (AREA 2)
Site Status: Final
Status Date: 19840508
Site City: BALDWIN PARK
Site State: CA
Federal Site: Not a Federal Facility
HRS Score: 42.24
GW Score: 73.08
SW Score: Not reported
Air Score: Not reported
Soil Score: Not reported
DC Score: Not reported
FE Score: Not reported

Substance Details:
Site ID: Not reported
NPL Status: Currently on the Final NPL
Substance ID: Not reported
Substance: Not reported
CAS #: Not reported
Pathway: Not reported
Scoring: Not reported

Site ID: Not reported
NPL Status: Currently on the Final NPL
Substance ID: U210
Substance: TETRACHLOROETHENE
CAS #: 127-18-4
Pathway: GROUND WATER PATHWAY
Scoring: 2

Site ID: Not reported
NPL Status: Currently on the Final NPL

SAN GABRIEL VALLEY (AREA 2) (Continued) **1000114961**

Substance ID: U211
Substance: CARBON TETRACHLORIDE
CAS #: 56-23-5
Pathway: GROUND WATER PATHWAY
Scoring: 4

Site ID: Not reported
NPL Status: Currently on the Final NPL
Substance ID: U228
Substance: TRICHLOROETHYLENE (TCE)
CAS #: 79-01-6
Pathway: GROUND WATER PATHWAY
Scoring: 2

Summary Details:

Conditions at listing September 1983): San Gabriel Valley Area 2) is a ground water plume that parallels the San Gabriel River to the west in the San Gabriel ground water basin in the Baldwin Park area of Los Angeles County, California. Th
e plume is about 7.5 miles long and 1.5 miles wide. Ground water is contaminated with trichloroethylene TCE), perchloroethylene PCE), and carbon tetrachloride, according to analyses by State agencies and local water companies. Many pub
lic wells in the area exceed the EPA Suggested No Adverse Response Levels SNARL) for TCE and PCE. Approximately 100,000 people are affected. Cities and public water companies in the area have tested to ensure that their water supplies contain
less than 5 parts per billion ppb) of TCE, a level considered safe for human consumption. When alternative methods of reducing the TCE level below 5 ppb are not effective, wells are removed from service. Status June 1984): A supplemen
tal sampling program of contaminated wells will begin soon to get a snapshot view of the degree of contamination. The State Department of Health Services and EPA are preparing to initiate a remedial investigation/ feasibility study to dete
rmine the aerial and vertical extent of contamination and to develop alternatives for treatment and management of the problem. EPA continues its investigation to identify sources of the contamination. This site, along with the three
other San Gabriel Valley sites, was added to the NPL in May 1984 because it involves a serious problem that required taking immediate remedial action.

Site Status Details:
NPL Status: Final
Proposed Date: 09/08/1983
Final Date: 05/08/1984
Deleted Date: Not reported

Narratives Details:
NPL Name: SAN GABRIEL VALLEY (AREA 2)
City: BALDWIN PARK
State: CA

ROD:

Full-text of USEPA Record of Decision(s) is available from EDR.

SAN GABRIEL VALLEY (AREA 2) (Continued) **1000114961**

US ENG CONTROLS:

EPA ID:	CAD980818512
Site ID:	0902092
Name:	SAN GABRIEL VALLEY (AREA 2)
Address:	SUNSET & SAN BERNARDINO FREEWAY
	BALDWIN PARK, CA 91706
EPA Region:	09
County:	LOS ANGELES
Event Code:	Not reported
Actual Date:	Not reported

Action ID:	001
Action Name:	PRP RD
Action Completion date:	/ /
Planned Complet. date:	05/30/2003
Operable Unit:	01
Contaminated Media:	Groundwater
Contaminated Media #:	9273319.00000
Engineering Control:	Pump And Treat

Action ID:	002
Action Name:	PRP RA
Action Completion date:	09/30/2003
Planned Complet. date:	09/30/2003
Operable Unit:	02
Contaminated Media:	Groundwater
Contaminated Media #:	9273742.00000
Engineering Control:	Pump And Treat

Action ID:	003
Action Name:	PRP RA
Action Completion date:	09/30/2004
Planned Complet. date:	09/30/2004
Operable Unit:	03
Contaminated Media:	Groundwater
Contaminated Media #:	9273887.00000
Engineering Control:	Pump And Treat

Action ID:	004
Action Name:	PRP RA
Action Completion date:	03/31/2005
Planned Complet. date:	03/31/2005
Operable Unit:	04
Contaminated Media:	Groundwater
Contaminated Media #:	9273924.00000
Engineering Control:	Pump And Treat

Action ID:	005
Action Name:	PRP RA
Action Completion date:	/ /
Planned Complet. date:	06/30/2006
Operable Unit:	05
Contaminated Media:	Groundwater
Contaminated Media #:	9274167.00000
Engineering Control:	Pump And Treat

Action ID: 002

SAN GABRIEL VALLEY (AREA 2) (Continued) **1000114961**

Action Name: RA On-Site Construct Start
Action Completion date: 09/26/2002
Planned Complet. date: 09/30/2002
Operable Unit: 02
Contaminated Media: Groundwater
Contaminated Media #: 9273766.00000
Engineering Control: Pump And Treat

Action ID: 003
Action Name: RA On-Site Construct Start
Action Completion date: 08/12/2002
Planned Complet. date: 07/30/2003
Operable Unit: 04
Contaminated Media: Groundwater
Contaminated Media #: 9273943.00000
Engineering Control: Pump And Treat

Action ID: 004
Action Name: RA On-Site Construct Start
Action Completion date: 05/13/2002
Planned Complet. date: 04/30/2003
Operable Unit: 03
Contaminated Media: Groundwater
Contaminated Media #: 9273942.00000
Engineering Control: Pump And Treat

Action ID: 005
Action Name: RA On-Site Construct Start
Action Completion date: 06/23/2004
Planned Complet. date: 06/01/2004
Operable Unit: 05
Contaminated Media: Groundwater
Contaminated Media #: 9274170.00000
Engineering Control: Pump And Treat

Action ID: 001
Action Name: RECORD OF DECISION
Action Completion date: 03/31/1994
Planned Complet. date: 03/31/1994
Operable Unit: 01
Contaminated Media: Groundwater
Contaminated Media #: 9270680.00000
Engineering Control: Pump And Treat

B5 **SCULLY TRANSPORTATION** **RCRA-SQG 1004676141**
SE **15006 NELSON AVE** **FINDS CAR000081380**
< 1/8 **CITY OF INDUSTRY, CA 91746** **HAZNET**
165 ft.

Site 1 of 5 in cluster B

Relative:
Higher

Actual:
311 ft.

SCULLY TRANSPORTATION (Continued) **1004676141**

RCRAInfo:
Owner: STEPHEN A SCULLY
(909) 356-8555
EPA ID: CAR000081380
Contact: FRANK RIGGIO
(626) 968-1663
Classification: Small Quantity Generator
TSDF Activities: Not reported

Violation Status: No violations found

FINDS:
Other Pertinent Environmental Activity Identified at Site

California - Hazardous Waste Tracking System - Datamart

RCRAInfo is a national information system that supports the Resource Conservation and Recovery Act (RCRA) program through the tracking of events and activities related to facilities that generate, transport, and treat, store, or dispose of hazardous waste. RCRAInfo allows RCRA program staff to track the notification, permit, compliance, and corrective action activities required under RCRA.

HAZNET:

Gepaid:	CAL000204767
Contact:	FRANK RIGGIO/MGR
Telephone:	6269681663
Facility Addr2:	Not reported
Mailing Name:	Not reported
Mailing Address:	15006 NELSON AVE
Mailing City,St,Zip:	CITY OF INDUSTRY, CA 917440000
Gen County:	Los Angeles
TSD EPA ID:	Not reported
TSD County:	99
Waste Category:	Other organic solids
Disposal Method:	Recycler
Tons:	0.23
Facility County:	Not reported

Gepaid:	CAL000204767
Contact:	FRANK RIGGIO/MGR
Telephone:	6269681663
Facility Addr2:	Not reported
Mailing Name:	Not reported
Mailing Address:	15006 NELSON AVE
Mailing City,St,Zip:	CITY OF INDUSTRY, CA 917440000
Gen County:	Los Angeles
TSD EPA ID:	Not reported
TSD County:	Los Angeles
Waste Category:	Unspecified organic liquid mixture
Disposal Method:	Recycler
Tons:	1.99

SCULLY TRANSPORTATION (Continued) **1004676141**

Facility County: Not reported

Gepaid: CAR000081380
Contact: FRANK RIGGIO
Telephone: 6269681663
Facility Addr2: Not reported
Mailing Name: Not reported
Mailing Address: 15006 NELSON AVE
Mailing City,St,Zip: CITY OF INDUSTRY, CA 917460000
Gen County: Los Angeles
TSD EPA ID: Not reported
TSD County: Los Angeles
Waste Category: Aqueous solution with less than 10% total organic residues
Disposal Method: Transfer Station
Tons: 1.06
Facility County: Not reported

Gepaid: CAL000204767
Contact: STEVE SCULLY
Telephone: 6269681663
Facility Addr2: Not reported
Mailing Name: Not reported
Mailing Address: 15006 NELSON AVE
Mailing City,St,Zip: CITY OF INDUSTRY, CA 917440000
Gen County: Los Angeles
TSD EPA ID: CAL000113451
TSD County: Los Angeles
Waste Category: Unspecified organic liquid mixture
Disposal Method: Recycler
Tons: 1.0841
Facility County: Los Angeles

Gepaid: CAL000204767
Contact: STEVE SCULLY
Telephone: 6269681663
Facility Addr2: Not reported
Mailing Name: Not reported
Mailing Address: 15006 NELSON AVE
Mailing City,St,Zip: CITY OF INDUSTRY, CA 917440000
Gen County: Los Angeles
TSD EPA ID: AZD009015389
TSD County: 99
Waste Category: Other organic solids
Disposal Method: Recycler
Tons: .0300
Facility County: Los Angeles

Click this hyperlink while viewing on your computer to access
11 additional CA_HAZNET: record(s) in the EDR Site Report.

B6
SE
< 1/8
165 ft.

Relative:
Higher

Actual:
311 ft.

LOS ANGELES TERMINAL
15006 NELSON AVE
CITY OF INDUSTRY, CA 91744

Site 2 of 5 in cluster B

HIST UST **U001569632**
N/A

HIST UST:

Region:	STATE
Facility ID:	00000005340
Tank Num:	001
Container Num:	10
Year Installed:	1981
Tank Capacity:	00005000
Facility Type:	Other
Other Type:	TRUCK TERMINAL
Total Tanks:	0003
Tank Used for:	PRODUCT
Type of Fuel:	DIESEL
Tank Construction:	Not reported
Leak Detection:	Stock Inventor, None
Contact Name:	ABEL GAIO, TERMINAL MGR.
Telephone:	8189619412
Owner Name:	GUTHMILLER TRUCKING, INC.
Owner Address:	30700 DYER ST.
Owner City,St,Zip:	UNION CITY, CA 94587

Region:	STATE
Facility ID:	00000005340
Tank Num:	002
Container Num:	11
Year Installed:	1981
Tank Capacity:	00004000
Facility Type:	Other
Other Type:	TRUCK TERMINAL
Total Tanks:	0003
Tank Used for:	PRODUCT
Type of Fuel:	DIESEL
Tank Construction:	Not reported
Leak Detection:	Stock Inventor, None
Contact Name:	ABEL GAIO, TERMINAL MGR.
Telephone:	8189619412
Owner Name:	GUTHMILLER TRUCKING, INC.
Owner Address:	30700 DYER ST.
Owner City,St,Zip:	UNION CITY, CA 94587

Region:	STATE
Facility ID:	00000005340
Tank Num:	003
Container Num:	12
Year Installed:	1981
Tank Capacity:	00003000
Facility Type:	Other
Other Type:	TRUCK TERMINAL
Total Tanks:	0003
Tank Used for:	PRODUCT
Type of Fuel:	DIESEL
Tank Construction:	Not reported
Leak Detection:	Stock Inventor, None
Contact Name:	ABEL GAIO, TERMINAL MGR.

LOS ANGELES TERMINAL (Continued) **U001569632**

Telephone: 8189619412
Owner Name: GUTHMILLER TRUCKING, INC.
Owner Address: 30700 DYER ST.
Owner City,St,Zip: UNION CITY, CA 94587

B7 **DOOLEY FOREST PRODUCTS** **WIP** **S106763907**
SE **15006 E NELSON AVE** **N/A**
< 1/8 **CITY OF INDUSTRY (CORPORATE NA, CA 91744**
165 ft.

Site 3 of 5 in cluster B

Relative: Higher

WIP:
Region: 4
Actual: 311 ft.
File Number: 102.0021
File Status: Historical
Staff: AHSU

B8 **EDNA INC.** **LUST** **S101296398**
SE **15006 NELSON AVE** **Cortese** **N/A**
< 1/8 **INDUSTRY, CA 91744**
165 ft.

Site 4 of 5 in cluster B

Relative: Higher

LUST:
Region: STATE
Actual: 311 ft.
Case Type: Soil only
Cross Street: Not reported
Enf Type: Not reported
Funding: Not reported
How Discovered: Not reported
How Stopped: Not reported
Leak Cause: Not reported
Leak Source: Not reported
Global Id: T0603703982
Stop Date: Not reported
Confirm Leak: Not reported
Workplan: Not reported
Prelim Assess: Not reported
Pollution Char: 1989-03-20 00:00:00
Remed Plan: Not reported
Remed Action: Not reported
Monitoring: Not reported
Close Date: 1994-09-15 00:00:00
Discover Date: Not reported
Enforcement Dt: Not reported
Release Date: 1987-09-15 00:00:00
Review Date: 1994-09-15 00:00:00
Enter Date: 1989-08-04 00:00:00
MTBE Date: Not reported
GW Qualifier: Not reported
Soil Qualifier: Not reported
Max MTBE GW ppb: Not reported
Max MTBE Soil ppb: Not reported
County: 19
Org Name: Not reported
Reg Board: Los Angeles Region

EDNA INC. (Continued) **S101296398**

Status: Case Closed
Chemical: Gasoline
Contact Person: Not reported
Responsible Party: NORTHERN TRUST BANK
RP Address: 355 GRAND AVE. S., STE. 2600, LOS ANGELES, 90071
Interim: Not reported
Oversight Prgm: LUST
MTBE Class: *
MTBE Conc: 0
MTBE Fuel: 1
MTBE Tested: Site NOT Tested for MTBE.Includes Unknown and Not Analyzed.
Staff: UNK
Staff Initials: JA
Lead Agency: Local Agency
Local Agency: 19000
Hydr Basin #: SAN FERNANDO VALLEY
Beneficial: Not reported
Priority: Not reported
Cleanup Fund Id: Not reported
Work Suspended: Not reported
Local Case #: Not reported
Case Number: I-12595
Qty Leaked: Not reported
Abate Method: Not reported
Operator: OLD CASE #121294-32
Water System Name: Not reported
Well Name: Not reported
Distance To Lust: 0
Waste Discharge Global ID: Not reported
Waste Disch Assigned Name: Not reported
Summary: Not reported

LUST:
Region: 4
Staff: UNK
County: Los Angeles
Local Agency: 19000
Lead Agency: Local Agency
Case Type: Soil
Status: Case Closed
Substance: Gasoline
Cross Street: Not reported
Global ID: T0603703982
Enforcement Type: Not reported
Date Leak Discovered: Not reported
Date Leak Record Entered: 8/4/1989
How Leak Discovered: Not reported
How Leak Stopped: Not reported
Cause of Leak: Not reported
Leak Source: Not reported
Date Leak Stopped: Not reported
Date Confirmation Began: Not reported
Operator: OLD CASE #121294-32
Water System: Not reported
Well Name: Not reported
Approx. Dist To Production Well (ft): 498.391896934337442345978294 41
Abatement Method Used at the Site: Not reported

EDNA INC. (Continued) **S101296398**

Source of Cleanup Funding:	Not reported
Date Leak First Reported:	9/15/1987
Preliminary Site Assessment Workplan Submitted:	Not reported
Preliminary Site Assessment Began:	Not reported
Pollution Characterization Began:	3/20/1989
Remediation Plan Submitted:	Not reported
Remedial Action Underway:	Not reported
Post Remedial Action Monitoring Began:	Not reported
Date the Case was Closed:	9/15/1994
Date Case Last Changed on Database:	9/15/1994
Enforcement Action Date:	Not reported
Historical Max MTBE Date:	Not reported
Hist Max MTBE Conc in Groundwater:	Not reported
Hist Max MTBE Conc in Soil:	Not reported
Significant Interim Remedial Action Taken:	Not reported
GW Qualifier:	Not reported
Soil Qualifier:	Not reported
Organization:	Not reported
Regional Board:	04
Owner Contact:	Not reported
Responsible Party:	NORTHERN TRUST BANK
RP Address:	355 GRAND AVE. S., STE. 2600, LOS ANGELES, 90071
Program:	LUST
Lat/Long:	34.0322319 / -1
Local Agency Staff:	Not reported
Beneficial Use:	Not reported
Priority:	Not reported
Cleanup Fund Id:	Not reported
Suspended:	Not reported
Local Case No:	Not reported
Substance Quantity:	Not reported
Assigned Name:	Not reported
W Global ID:	Not reported
Summary:	Not reported

Cortese:

Region:	CORTESE
Facility Addr2:	Not reported

B9 **EDNA, INC** **LOS ANGELES CO. HMS** **S102229666**
SE **15006 E NELSON AVE** **SWEEPS UST** **N/A**
< 1/8 **INDUSTRY, CA**
165 ft.

Site 5 of 5 in cluster B

Relative: Higher

Actual: 311 ft.

LOS ANGELES CO. HMS:

Region:	LA
Facility Id:	012447-012595
Facility Status:	Removed
Area:	6H
Permit Number:	00005317T
Permit Status:	Removed
Facility Type:	T0

SWEEPS UST:

Status:	A
Comp Number:	12595

EDNA, INC (Continued) **S102229666**

Number: 9
Board Of Equalization: Not reported
Ref Date: 06-30-89
Act Date: Not reported
Created Date: 06-30-89
Tank Status: Not reported
Owner Tank Id: Not reported
Swrcb Tank Id: Not reported
Actv Date: Not reported
Capacity: Not reported
Tank Use: Not reported
Stg: Not reported
Content: Not reported
Number Of Tanks: Not reported

10
NW
< 1/8
345 ft.

NLC PLASTIC GRAPHICS **WIP** **S106763953**
14940 E NELSON AVE **N/A**
CITY OF INDUSTRY (CORPORATE NA, CA 91744

Relative:
Lower

Actual:
308 ft.

WIP:
Region: 4
File Number: 102.0082
File Status: Historical
Staff: PBC

11
NW
< 1/8
575 ft.

COMPARE VALUE **WIP** **S106764093**
14900 E NELSON AVE **N/A**
CITY OF INDUSTRY (CORPORATE NA, CA 91749

Relative:
Equal

Actual:
309 ft.

WIP:
Region: 4
File Number: 102.0301
File Status: Historical
Staff: JCL

C12
WNW
< 1/8
639 ft.

FACILITY 22713 **UST** **U004049328**
241 N CALIFORNIA AVE **N/A**
LA PUENTE, CA 91744

Site 1 of 4 in cluster C

Relative:
Lower

Actual:
306 ft.

UST:
Region: STATE
Local Agency: Not reported
Facility ID: 22713

C13
WNW
< 1/8
651 ft.

Relative:
Lower

Actual:
305 ft.

VARTANIANS TEXACO
241 N CALIFORNIA AVE
INDUSTRY, CA 91744

CA FID UST
LOS ANGELES CO. HMS
SWEEPS UST

EDR ID Number: S101587040
EPA ID Number: N/A

Site 2 of 4 in cluster C

CA FID UST:

Facility ID:	19054761
Regulated By:	UTNKA
Regulated ID:	Not reported
Cortese Code:	Not reported
SIC Code:	Not reported
Facility Phone:	8189617400
Mail To:	Not reported
Mailing Address:	241 N CALIFORNIA AVE
Mailing Address 2:	Not reported
Mailing City,St,Zip:	INDUSTRY 91744
Contact:	Not reported
Contact Phone:	Not reported
DUNs Number:	Not reported
NPDES Number:	Not reported
EPA ID:	Not reported
Comments:	Not reported
Status:	Active

LOS ANGELES CO. HMS:

Region:	LA
Facility Id:	003631-003755
Facility Status:	Closed
Area:	6H
Permit Number:	00006091T
Permit Status:	Closed
Facility Type:	T0

SWEEPS UST:

Status:	A
Comp Number:	3755
Number:	2
Board Of Equalization:	Not reported
Ref Date:	07-11-91
Act Date:	07-11-91
Created Date:	07-11-91
Tank Status:	A
Owner Tank Id:	1
Swrcb Tank Id:	19-000-003755-000001
Actv Date:	07-11-91
Capacity:	8000
Tank Use:	M.V. FUEL
Stg:	P
Content:	REG UNLEADED
Number Of Tanks:	6

Status:	A
Comp Number:	3755
Number:	2
Board Of Equalization:	Not reported
Ref Date:	07-11-91
Act Date:	07-11-91

VARTANIANS TEXACO (Continued) **S101587040**

Created Date: 07-11-91
Tank Status: A
Owner Tank Id: 2
Swrcb Tank Id: 19-000-003755-000002
Actv Date: 07-11-91
Capacity: 10000
Tank Use: M.V. FUEL
Stg: P
Content: LEADED
Number Of Tanks: Not reported

Status: A
Comp Number: 3755
Number: 2
Board Of Equalization: Not reported
Ref Date: 07-11-91
Act Date: 07-11-91
Created Date: 07-11-91
Tank Status: A
Owner Tank Id: 3
Swrcb Tank Id: 19-000-003755-000003
Actv Date: 07-11-91
Capacity: 5000
Tank Use: M.V. FUEL
Stg: P
Content: DIESEL
Number Of Tanks: Not reported

Status: A
Comp Number: 3755
Number: 2
Board Of Equalization: Not reported
Ref Date: 07-11-91
Act Date: 07-11-91
Created Date: 07-11-91
Tank Status: A
Owner Tank Id: 4
Swrcb Tank Id: 19-000-003755-000004
Actv Date: 07-11-91
Capacity: 4000
Tank Use: M.V. FUEL
Stg: P
Content: REG UNLEADED
Number Of Tanks: Not reported

Status: A
Comp Number: 3755
Number: 2
Board Of Equalization: Not reported
Ref Date: 07-11-91
Act Date: 07-11-91
Created Date: 07-11-91
Tank Status: A
Owner Tank Id: 5
Swrcb Tank Id: 19-000-003755-000005
Actv Date: 07-11-91
Capacity: 4000

VARTANIANS TEXACO (Continued) **S101587040**

Tank Use: M.V. FUEL
Stg: P
Content: REG UNLEADED
Number Of Tanks: Not reported

Status: A
Comp Number: 3755
Number: 2
Board Of Equalization: Not reported
Ref Date: 07-11-91
Act Date: 07-11-91
Created Date: 07-11-91
Tank Status: A
Owner Tank Id: 6
Swrcb Tank Id: 19-000-003755-000006
Actv Date: 07-11-91
Capacity: 300
Tank Use: EMPTY
Stg: W
Content: Not reported
Number Of Tanks: Not reported

C14
West
1/8-1/4
668 ft.

Relative:
Lower

Actual:
305 ft.

HEAVY DUTY TRUCK REPAIR INC. **WIP** **S106763944**
233 N CALIFORNIA AVE **N/A**
CITY OF INDUSTRY (CORPORATE NA, CA 91744

Site 3 of 4 in cluster C

WIP:
Region: 4
File Number: 102.0071
File Status: Historical
Staff: PBC

C15
West
1/8-1/4
706 ft.

Relative:
Lower

Actual:
305 ft.

SOLO ENTERPRISE CORP **HAZNET** **S103642523**
220 N CALIFORNIA AVE **WIP** **N/A**
CITY OF INDUSTRY, CA 91744 **CA WDS**

Site 4 of 4 in cluster C

HAZNET:
Gepaid: CAD981991581
Contact: JIM CARLSON CONTROLLER
Telephone: 6269613591
Facility Addr2: Not reported
Mailing Name: Not reported
Mailing Address: 220 CALIFORNIA AVE
Mailing City,St,Zip: LA PUENTE, CA 917444323
Gen County: Los Angeles
TSD EPA ID: Not reported
TSD County: Los Angeles
Waste Category: Other organic solids
Disposal Method: Disposal, Land Fill
Tons: 0.75
Facility County: Not reported

SOLO ENTERPRISE CORP (Continued) **S103642523**

Gepaid:	CAD981991581
Contact:	RICHARD MUGICA
Telephone:	6269613591
Facility Addr2:	Not reported
Mailing Name:	Not reported
Mailing Address:	220 CALIFORNIA AVE
Mailing City,St,Zip:	LA PUENTE, CA 917444323
Gen County:	Los Angeles
TSD EPA ID:	CAD008302903
TSD County:	Los Angeles
Waste Category:	Unspecified solvent mixture Waste
Disposal Method:	Recycler
Tons:	0.1876
Facility County:	Los Angeles

Gepaid:	CAD981991581
Contact:	RICHARD MUGICA
Telephone:	6269613591
Facility Addr2:	Not reported
Mailing Name:	Not reported
Mailing Address:	220 CALIFORNIA AVE
Mailing City,St,Zip:	LA PUENTE, CA 917444323
Gen County:	Los Angeles
TSD EPA ID:	CAD008302903
TSD County:	Los Angeles
Waste Category:	Off-specification, aged, or surplus organics
Disposal Method:	Recycler
Tons:	0.8965
Facility County:	Los Angeles

Gepaid:	CAD981991581
Contact:	RICHARD MUGICA
Telephone:	6269613591
Facility Addr2:	Not reported
Mailing Name:	Not reported
Mailing Address:	220 CALIFORNIA AVE
Mailing City,St,Zip:	LA PUENTE, CA 917444323
Gen County:	Los Angeles
TSD EPA ID:	CAD099452708
TSD County:	Los Angeles
Waste Category:	Waste oil and mixed oil
Disposal Method:	Recycler
Tons:	3.5862
Facility County:	Los Angeles

Gepaid:	CAD981991581
Contact:	RICHARD MUGICA
Telephone:	6269613591
Facility Addr2:	Not reported
Mailing Name:	Not reported
Mailing Address:	220 CALIFORNIA AVE
Mailing City,St,Zip:	LA PUENTE, CA 917444323
Gen County:	Los Angeles
TSD EPA ID:	CAT080033681
TSD County:	Los Angeles
Waste Category:	Waste oil and mixed oil
Disposal Method:	Disposal, Land Fill

SOLO ENTERPRISE CORP (Continued) **S103642523**

Tons: 0.1875
Facility County: Los Angeles

Click this hyperlink while viewing on your computer to access
19 additional CA_HAZNET: record(s) in the EDR Site Report.

WIP:
Region: 4
File Number: 102.0091
File Status: **Historical**
Staff: ACASTANE

CA WDS:
Facility ID: 4 19I018487
Facility Type: Industrial - Facility that treats and/or disposes of liquid or semisolid wastes from any servicing, producing, manufacturing or processing operation of whatever nature, including mining, gravel washing, geothermal operations, air conditioning, ship building and repairing, oil production, storage and disposal operations, water pumping.
Facility Status: Active - Any facility with a continuous or seasonal discharge that is under Waste Discharge Requirements.
NPDES Number: CAS000001 The 1st 2 characters designate the state. The remaining 7 are assigned by the Regional Board
Subregion: 4
Facility Telephone: 6269613591
Facility Contact: Jim Carlson
Agency Name: SOLO ENTERPRISE CORP
Agency Address: 220 N. California Ave.
Agency City,St,Zip: City Of Industry 91744
Agency Contact: Jim Carlson
Agency Telephone: 6269613591
Agency Type: Private
SIC Code: 3451
SIC Code 2: 3599
Primary Waste: Not reported
Primary Waste Type: Not reported
Secondary Waste: Not reported
Secondary Waste Type: Not reported
Design Flow: Not reported
Baseline Flow: Not reported
Reclamation: Not reported
POTW: The facility is not a POTW.
Treat To Water: Minor Threat to Water Quality. A violation of a regional board order should cause a relatively minor impairment of beneficial uses compared to a major or minor threat. Not: All nurds without a TTWQ will be considered a minor threat to water quality unless coded at a higher Level. A Zero (0) may be used to code those NURDS that are found to represent no threat to water quality.
Complexity: Category C - Facilities having no waste treatment systems, such as cooling water dischargers or thosewho must comply through best management practices, facilities with passive waste treatment and disposal systems, such as septic systems with subsurface disposal, or dischargers having waste storage systems with land disposal such as dairy waste ponds.

D16 **FACILITY 11901** **UST** **U004049051**
West **209 N CALIFORNIA AVE** **N/A**
1/8-1/4 **LA PUENTE, CA 91744**
720 ft.

Site 1 of 5 in cluster D

Relative:
Lower

UST:
Region: STATE
Actual: Local Agency: Not reported
304 ft. Facility ID: 11901

D17 **M-BRO CORPORATION** **WIP** **S106763979**
West **212 N CALIFORNIA AVE** **N/A**
1/8-1/4 **CITY OF INDUSTRY (CORPORATE NA, CA 91744**
728 ft.

Site 2 of 5 in cluster D

Relative:
Lower

WIP:
Region: 4
Actual: File Number: 102.0125
304 ft. **File Status:** **Historical**
Staff: AHSU

D18 **PUENTE READY MIX, INC** **HIST UST** **U001569640**
West **209 N. CALIFORNIA AVE** **N/A**
1/8-1/4 **INDUSTRY, CA 91744**
743 ft.

Site 3 of 5 in cluster D

Relative:
Lower

HIST UST:
Region: STATE
Actual: Facility ID: 00000005447
304 ft. Tank Num: 001
Container Num: G1
Year Installed: 1956
Tank Capacity: 00010000
Facility Type: Other
Other Type: Not reported
Total Tanks: 0004
Tank Used for: PRODUCT
Type of Fuel: UNLEADED
Tank Construction: 1/4 inches
Leak Detection: None
Contact Name: RON BIANG - PLANT MGR.
Telephone: 8189680711
Owner Name: PUENTE READY MIX, INC
Owner Address: 209 N. CALIFORNIA AVE.
Owner City,St,Zip: INDUSTRY, CA 91744

Region: STATE
Facility ID: 00000005447
Tank Num: 002
Container Num: D2
Year Installed: 1977
Tank Capacity: 00010000
Facility Type: Other
Other Type: Not reported
Total Tanks: 0004

PUENTE READY MIX, INC (Continued) **U001569640**

Tank Used for: PRODUCT
Type of Fuel: DIESEL
Tank Construction: 1/4 inches
Leak Detection: None
Contact Name: RON BIANG - PLANT MGR.
Telephone: 8189680711
Owner Name: PUENTE READY MIX, INC
Owner Address: 209 N. CALIFORNIA AVE.
Owner City,St,Zip: INDUSTRY, CA 91744

Region: STATE
Facility ID: 00000005447
Tank Num: 003
Container Num: D1
Year Installed: 1972
Tank Capacity: 00005000
Facility Type: Other
Other Type: Not reported
Total Tanks: 0004
Tank Used for: PRODUCT
Type of Fuel: DIESEL
Tank Construction: 1/4 unknown
Leak Detection: None
Contact Name: RON BIANG - PLANT MGR.
Telephone: 8189680711
Owner Name: PUENTE READY MIX, INC
Owner Address: 209 N. CALIFORNIA AVE.
Owner City,St,Zip: INDUSTRY, CA 91744

Region: STATE
Facility ID: 00000005447
Tank Num: 004
Container Num: D3
Year Installed: 1979
Tank Capacity: 00010000
Facility Type: Other
Other Type: Not reported
Total Tanks: 0004
Tank Used for: PRODUCT
Type of Fuel: DIESEL
Tank Construction: 1/4 inches
Leak Detection: None
Contact Name: RON BIANG - PLANT MGR.
Telephone: 8189680711
Owner Name: PUENTE READY MIX, INC
Owner Address: 209 N. CALIFORNIA AVE.
Owner City,St,Zip: INDUSTRY, CA 91744

D19
West
1/8-1/4
743 ft.

Relative:
Lower

Actual:
304 ft.

PUENTE READY MIX
209 CALIFORNIA AVE N
INDUSTRY, CA 91744

LUST **S104160200**
Cortese **N/A**

Site 4 of 5 in cluster D

LUST:

Region:	STATE
Case Type:	Soil only
Cross Street:	NELSON
Enf Type:	Not reported
Funding:	Federal
How Discovered:	OM
How Stopped:	Not reported
Leak Cause:	Overfill
Leak Source:	Other Source
Global Id:	T0603703867
Stop Date:	Not reported
Confirm Leak:	1989-10-20 00:00:00
Workplan:	Not reported
Prelim Assess:	Not reported
Pollution Char:	Not reported
Remed Plan:	Not reported
Remed Action:	Not reported
Monitoring:	Not reported
Close Date:	1993-02-22 00:00:00
Discover Date:	1988-06-08 00:00:00
Enforcement Dt:	Not reported
Release Date:	1989-10-20 00:00:00
Review Date:	1993-02-22 00:00:00
Enter Date:	1989-10-29 00:00:00
MTBE Date:	Not reported
GW Qualifier:	Not reported
Soil Qualifier:	Not reported
Max MTBE GW ppb:	Not reported
Max MTBE Soil ppb:	Not reported
County:	19
Org Name:	Not reported
Reg Board:	Los Angeles Region
Status:	Case Closed
Chemical:	Diesel
Contact Person:	Not reported
Responsible Party:	PUENTE READY MIX
RP Address:	209 N CALIFORNIA AVE, CITY OF INDUSTRY, 91744
Interim:	Not reported
Oversight Prgm:	LUST
MTBE Class:	*
MTBE Conc:	0
MTBE Fuel:	0
MTBE Tested:	Not Required to be Tested.
Staff:	UNK
Staff Initials:	JA
Lead Agency:	Local Agency
Local Agency:	19000
Hydr Basin #:	SAN FERNANDO VALLEY
Beneficial:	Not reported
Priority:	Not reported
Cleanup Fund Id:	Not reported
Work Suspended:	Not reported

PUENTE READY MIX (Continued) **S104160200**

Local Case #: Not reported
Case Number: I-11901
Qty Leaked: Not reported
Abate Method: Not reported
Operator: BIANG, RON
Water System Name: Not reported
Well Name: Not reported
Distance To Lust: 0
Waste Discharge Global ID: Not reported
Waste Disch Assigned Name: Not reported
Summary: Not reported

LUST:
Region: 4
Staff: UNK
County: Los Angeles
Local Agency: 19000
Lead Agency: Local Agency
Case Type: Soil
Status: Case Closed
Substance: Diesel
Cross Street: NELSON
Global ID: T0603703867
Enforcement Type: Not reported
Date Leak Discovered: 6/8/1988
Date Leak Record Entered: 10/29/1989
How Leak Discovered: OM
How Leak Stopped: Not reported
Cause of Leak: Overfill
Leak Source: Other Source
Date Leak Stopped: Not reported
Date Confirmation Began: 10/20/1989
Operator: BIANG, RON
Water System: Not reported
Well Name: Not reported
Approx. Dist To Production Well (ft): 890.351583952804127004677648 2
Abatement Method Used at the Site: Not reported
Source of Cleanup Funding: F
Date Leak First Reported: 10/20/1989
Preliminary Site Assessment Workplan Submitted: Not reported
Preliminary Site Assessment Began: Not reported
Pollution Characterization Began: Not reported
Remediation Plan Submitted: Not reported
Remedial Action Underway: Not reported
Post Remedial Action Monitoring Began: Not reported
Date the Case was Closed: 2/22/1993
Date Case Last Changed on Database: 2/22/1993
Enforcement Action Date: Not reported
Historical Max MTBE Date: Not reported
Hist Max MTBE Conc in Groundwater: Not reported
Hist Max MTBE Conc in Soil: Not reported
Significant Interim Remedial Action Taken: Not reported
GW Qualifier: Not reported
Soil Qualifier: Not reported
Organization: Not reported
Regional Board: 04
Owner Contact: Not reported

PUENTE READY MIX (Continued) **S104160200**

Responsible Party:	PUENTE READY MIX
RP Address:	209 N CALIFORNIA AVE, CITY OF INDUSTRY, 91744
Program:	LUST
Lat/Long:	34.0320069 / -1
Local Agency Staff:	Not reported
Beneficial Use:	Not reported
Priority:	Not reported
Cleanup Fund Id:	Not reported
Suspended:	Not reported
Local Case No:	Not reported
Substance Quantity:	Not reported
Assigned Name:	Not reported
W Global ID:	Not reported
Summary:	Not reported

Cortese:

Region:	CORTESE
Facility Addr2:	209 CALIFORNIA AVE N

D20
West
1/8-1/4
743 ft.

Relative:
Lower

Actual:
304 ft.

PUENTE READY MIX INC
209 N CALIFORNIA AVE
INDUSTRY, CA 91744

Site 5 of 5 in cluster D

CA FID UST **S101618904**
LOS ANGELES CO. HMS **N/A**
EMI
WIP
CA WDS
SWEEPS UST

CA FID UST:

Facility ID:	19002152
Regulated By:	UTNKA
Regulated ID:	00005447
Cortese Code:	Not reported
SIC Code:	Not reported
Facility Phone:	8189680711
Mail To:	Not reported
Mailing Address:	209 N CALIFORNIA AVE
Mailing Address 2:	Not reported
Mailing City,St,Zip:	INDUSTRY 91744
Contact:	Not reported
Contact Phone:	Not reported
DUNs Number:	Not reported
NPDES Number:	Not reported
EPA ID:	Not reported
Comments:	Not reported
Status:	Active

LOS ANGELES CO. HMS:

Region:	LA
Facility Id:	011834-011901
Facility Status:	Permit
Area:	6H
Permit Number:	00003477T
Permit Status:	Permit
Facility Type:	T0

EMI:

Year:	1990

PUENTE READY MIX INC (Continued) **S101618904**

Carbon Monoxide Emissions Tons/Yr:	19
Air Basin:	SC
Facility ID:	15159
Air District Name:	SC
SIC Code:	3273
Air District Name:	SOUTH COAST AQMD
Community Health Air Pollution Info System:	Not reported
Consolidated Emission Reporting Rule:	Not reported
Total Organic Hydrocarbon Gases Tons/Yr:	0
Reactive Organic Gases Tons/Yr:	0
Carbon Monoxide Emissions Tons/Yr:	0
NOX - Oxides of Nitrogen Tons/Yr:	0
SOX - Oxides of Sulphur Tons/Yr:	0
Particulate Matter Tons/Yr:	2
Part. Matter 10 Micrometers & Smllr Tons/Yr:	2

Year:	1995
Carbon Monoxide Emissions Tons/Yr:	19
Air Basin:	SC
Facility ID:	15159
Air District Name:	SC
SIC Code:	3273
Air District Name:	SOUTH COAST AQMD
Community Health Air Pollution Info System:	Not reported
Consolidated Emission Reporting Rule:	Not reported
Total Organic Hydrocarbon Gases Tons/Yr:	0
Reactive Organic Gases Tons/Yr:	0
Carbon Monoxide Emissions Tons/Yr:	1
NOX - Oxides of Nitrogen Tons/Yr:	0
SOX - Oxides of Sulphur Tons/Yr:	0
Particulate Matter Tons/Yr:	1
Part. Matter 10 Micrometers & Smllr Tons/Yr:	0

Year:	2002
Carbon Monoxide Emissions Tons/Yr:	19
Air Basin:	SC
Facility ID:	15159
Air District Name:	SC
SIC Code:	3273
Air District Name:	SOUTH COAST AQMD
Community Health Air Pollution Info System:	Not reported
Consolidated Emission Reporting Rule:	Not reported
Total Organic Hydrocarbon Gases Tons/Yr:	0
Reactive Organic Gases Tons/Yr:	0
Carbon Monoxide Emissions Tons/Yr:	0
NOX - Oxides of Nitrogen Tons/Yr:	0
SOX - Oxides of Sulphur Tons/Yr:	0
Particulate Matter Tons/Yr:	0
Part. Matter 10 Micrometers & Smllr Tons/Yr:	0

Year:	2003
Carbon Monoxide Emissions Tons/Yr:	19
Air Basin:	SC
Facility ID:	15159
Air District Name:	SC
SIC Code:	3273
Air District Name:	SOUTH COAST AQMD

PUENTE READY MIX INC (Continued) **S101618904**

Community Health Air Pollution Info System:	Not reported
Consolidated Emission Reporting Rule:	Not reported
Total Organic Hydrocarbon Gases Tons/Yr:	0
Reactive Organic Gases Tons/Yr:	0
Carbon Monoxide Emissions Tons/Yr:	0
NOX - Oxides of Nitrogen Tons/Yr:	0
SOX - Oxides of Sulphur Tons/Yr:	0
Particulate Matter Tons/Yr:	0
Part. Matter 10 Micrometers & Smllr Tons/Yr:	0

Year:	2004
Carbon Monoxide Emissions Tons/Yr:	19
Air Basin:	SC
Facility ID:	15159
Air District Name:	SC
SIC Code:	3273
Air District Name:	SOUTH COAST AQMD
Community Health Air Pollution Info System:	Not reported
Consolidated Emission Reporting Rule:	Not reported
Total Organic Hydrocarbon Gases Tons/Yr:	0.0115689
Reactive Organic Gases Tons/Yr:	0.01
Carbon Monoxide Emissions Tons/Yr:	0.000175
NOX - Oxides of Nitrogen Tons/Yr:	0.00065
SOX - Oxides of Sulphur Tons/Yr:	0.00000415
Particulate Matter Tons/Yr:	0.2130375
Part. Matter 10 Micrometers & Smllr Tons/Yr:	0.2

WIP:

Region:	4
File Number:	102.0097
File Status:	**Historical**
Staff:	PBC

Region:	4
File Number:	102.0160
File Status:	**Historical**
Staff:	RWANG

CA WDS:

Facility ID:	4 19I002991
Facility Type:	Other - Does not fall into the category of Municipal/Domestic, Industrial, Agricultural or Solid Waste (Class I, II or III)
Facility Status:	Active - Any facility with a continuous or seasonal discharge that is under Waste Discharge Requirements.
NPDES Number:	CAS000001 The 1st 2 characters designate the state. The remaining 7 are assigned by the Regional Board
Subregion:	4
Facility Telephone:	6269680711
Facility Contact:	Ron Biang
Agency Name:	PUENTE READY MIX, INC.
Agency Address:	Not reported
Agency City,St,Zip:	Not reported
Agency Contact:	Not reported
Agency Telephone:	Not reported
Agency Type:	Private
SIC Code:	3273

PUENTE READY MIX INC (Continued) **S101618904**

SIC Code 2: Not reported
Primary Waste: Stormwater Runoff
Primary Waste Type: Designated/Influent or Solid Wastes that pose a significant threat to water quality because of their high concentrations (E.G., BOD, Hardness, TRF, Chloride). 'Manageable' hazardous wastes (E.G., inorganic salts and heavy metals) are included in this category.
Secondary Waste: Not reported
Secondary Waste Type: Not reported
Design Flow: Not reported
Baseline Flow: Not reported
Reclamation: No reclamation requirements associated with this facility.
POTW: The facility is not a POTW.
Treat To Water: Minor Threat to Water Quality. A violation of a regional board order should cause a relatively minor impairment of beneficial uses compared to a major or minor threat. Not: All nurds without a TTWQ will be considered a minor threat to water quality unless coded at a higher Level. A Zero (0) may be used to code those NURDS that are found to represent no threat to water quality.
Complexity: Category C - Facilities having no waste treatment systems, such as cooling water dischargers or thosewho must comply through best management practices, facilities with passive waste treatment and disposal systems, such as septic systems with subsurface disposal, or dischargers having waste storage systems with land disposal such as dairy waste ponds.

SWEEPS UST:
Status: A
Comp Number: 11901
Number: 1
Board Of Equalization: 44-009556
Ref Date: 04-22-92
Act Date: 04-22-92
Created Date: 06-30-89
Tank Status: A
Owner Tank Id: 1
Swrcb Tank Id: 19-000-011901-000001
Actv Date: 04-22-92
Capacity: 20000
Tank Use: M.V. FUEL
Stg: P
Content: DIESEL
Number Of Tanks: 4

Status: A
Comp Number: 11901
Number: 1
Board Of Equalization: 44-009556
Ref Date: 04-22-92
Act Date: 04-22-92
Created Date: 06-30-89
Tank Status: A
Owner Tank Id: 2
Swrcb Tank Id: 19-000-011901-000002
Actv Date: 04-22-92
Capacity: 10000
Tank Use: M.V. FUEL
Stg: P
Content: REG UNLEADED
Number Of Tanks: Not reported

PUENTE READY MIX INC (Continued) **S101618904**

Status:	A
Comp Number:	11901
Number:	1
Board Of Equalization:	44-009556
Ref Date:	04-22-92
Act Date:	04-22-92
Created Date:	06-30-89
Tank Status:	A
Owner Tank Id:	Not reported
Swrcb Tank Id:	19-000-011901-000003
Actv Date:	06-30-89
Capacity:	Not reported
Tank Use:	UNKNOWN
Stg:	W
Content:	Not reported
Number Of Tanks:	Not reported

Status:	A
Comp Number:	11901
Number:	1
Board Of Equalization:	44-009556
Ref Date:	04-22-92
Act Date:	04-22-92
Created Date:	06-30-89
Tank Status:	A
Owner Tank Id:	Not reported
Swrcb Tank Id:	19-000-011901-000004
Actv Date:	06-30-89
Capacity:	Not reported
Tank Use:	UNKNOWN
Stg:	W
Content:	Not reported
Number Of Tanks:	Not reported

21
West
1/8-1/4
846 ft.

Relative:
Lower

Actual:
304 ft.

ACCENT FENCE CO., INC. **WIP** **S106764011**
180 N CALIFORNIA AVE **N/A**
CITY OF INDUSTRY (CORPORATE NA, CA 91744

WIP:

Region:	4
File Number:	102.0163
File Status:	**Historical**
Staff:	SY

E22
NW
1/8-1/4
872 ft.

Relative:
Lower

Actual:
308 ft.

JACOBO AND SONS, **WIP** **S106763947**
14842 NELSON AVE **N/A**
CITY OF INDUSTRY (CORPORATE NA, CA 91744

Site 1 of 2 in cluster E

WIP:

Region:	4
File Number:	102.0075
File Status:	**Historical**
Staff:	AHSU

23
SE
1/8-1/4
886 ft.

WOLSEY CO
15110 E NELSON AVE
CITY OF INDUSTRY, CA 91744

RCRA-SQG **1000473159**
FINDS **CAD982461394**
HAZNET
WIP

Relative:
Higher

Actual:
314 ft.

RCRAInfo:
Owner: NOT REQUIRED
(415) 555-1212
EPA ID: CAD982461394
Contact: Not reported
Classification: Small Quantity Generator
TSDF Activities: Not reported
Violation Status: No violations found

FINDS:
Other Pertinent Environmental Activity Identified at Site

RCRAInfo is a national information system that supports the Resource Conservation and Recovery Act (RCRA) program through the tracking of events and activities related to facilities that generate, transport, and treat, store, or dispose of hazardous waste. RCRAInfo allows RCRA program staff to track the notification, permit, compliance, and corrective action activities required under RCRA.

HAZNET:
Gepaid: CAD982461394
Contact: WOLSEY CO
Telephone: 8183364575
Facility Addr2: Not reported
Mailing Name: Not reported
Mailing Address: PO BOX 486
Mailing City,St,Zip: CITY OF INDUSTRY, CA 917470000
Gen County: Los Angeles
TSD EPA ID: CAD008302903
TSD County: Los Angeles
Waste Category: Oxygenated solvents (acetone, butanol, ethyl acetate, etc.)
Disposal Method: Recycler
Tons: .4587
Facility County: Los Angeles

WIP:
Region: 4
File Number: 102.0161
File Status: **Historical**
Staff: UNIDENTIFIED

E24
NW
1/8-1/4
935 ft.

Relative:
Lower

Actual:
308 ft.

DAYSTONE
14830 E NELSON AVE
CITY OF INDUSTRY (CORPORATE NA, CA 91744

Site 2 of 2 in cluster E

WIP: **WIP** **S106763980**
N/A

Region:	4
File Number:	102.0126
File Status:	**Historical**
Staff:	UNIDENTIFIED

F25
SSE
1/8-1/4
970 ft.

Relative:
Higher

Actual:
314 ft.

TECHALLOY INC., CALIFORNIA
15100 NELSON AVE
CITY OF INDUSTRY, CA 91744

HIST UST **U001569656**
N/A

Site 1 of 6 in cluster F

HIST UST:

Region:	STATE
Facility ID:	00000050508
Tank Num:	001
Container Num:	1
Year Installed:	1955
Tank Capacity:	00005000
Facility Type:	Other
Other Type:	WIRE MANUFACTURER
Total Tanks:	0003
Tank Used for:	WASTE
Type of Fuel:	Not reported
Tank Construction:	6 inches
Leak Detection:	Visual
Contact Name:	HAROLD MITCHELL
Telephone:	8183302211
Owner Name:	TECHALLOY INC.
Owner Address:	Not reported
Owner City,St,Zip:	RAHNS, PA 19426

Region:	STATE
Facility ID:	00000050508
Tank Num:	002
Container Num:	2
Year Installed:	1955
Tank Capacity:	00031000
Facility Type:	Other
Other Type:	WIRE MANUFACTURER
Total Tanks:	0003
Tank Used for:	WASTE
Type of Fuel:	Not reported
Tank Construction:	6 inches
Leak Detection:	Visual
Contact Name:	HAROLD MITCHELL
Telephone:	8183302211
Owner Name:	TECHALLOY INC.
Owner Address:	Not reported
Owner City,St,Zip:	RAHNS, PA 19426

Region:	STATE
Facility ID:	00000050508
Tank Num:	003

TECHALLOY INC., CALIFORNIA (Continued) **U001569656**

Container Num: 3
Year Installed: 1958
Tank Capacity: 00001000
Facility Type: Other
Other Type: WIRE MANUFACTURER
Total Tanks: 0003
Tank Used for: PRODUCT
Type of Fuel: DIESEL
Tank Construction: Not reported
Leak Detection: Stock Inventor
Contact Name: HAROLD MITCHELL
Telephone: 8183302211
Owner Name: TECHALLOY INC.
Owner Address: Not reported
Owner City,St,Zip: RAHNS, PA 19426

F26 **L A SIGNAL** **RCRA-SQG 1004677843**
SSE **15100 E NELSON AVE** **FINDS CAR000102152**
1/8-1/4 **CITY OF INDUSTRY, CA 91744** **HAZNET**
970 ft.

Site 2 of 6 in cluster F

Relative: Higher

Actual: 314 ft.

RCRAInfo:
Owner: L A SIGNAL
(626) 968-3771
EPA ID: CAR000102152

Contact: CARLOS GALVAN
(626) 968-3771

Classification: Small Quantity Generator
TSDF Activities: Not reported

Violation Status: No violations found

FINDS:
Other Pertinent Environmental Activity Identified at Site

CERCLIS (Comprehensive Environmental Response, Compensation, and Liability Information System) is the Superfund database that is used to support management in all phases of the Superfund program. The system contains information on all aspects of hazardous waste sites, including an inventory of sites, planned and actual site activities, and financial information.

RCRAInfo is a national information system that supports the Resource Conservation and Recovery Act (RCRA) program through the tracking of events and activities related to facilities that generate, transport, and treat, store, or dispose of hazardous waste. RCRAInfo allows RCRA program staff to track the notification, permit, compliance, and corrective action activities required under RCRA.

HAZNET:
Gepaid: CAR000102152
Contact: Carlos Galvan
Telephone: 6269683771

L A SIGNAL (Continued) **1004677843**

Facility Addr2: Not reported
Mailing Name: Not reported
Mailing Address: 15100 E Nelson Ave
Mailing City,St,Zip: City Of Industry, CA 91744
Gen County: Los Angeles
TSD EPA ID: Not reported
TSD County: Los Angeles
Waste Category: Aqueous solution with less than 10% total organic residues
Disposal Method: Transfer Station
Tons: 0.61
Facility County: Not reported

Gepaid: CAR000102152
Contact: Carlos Galvan
Telephone: 6269683771
Facility Addr2: Not reported
Mailing Name: Not reported
Mailing Address: 15100 E Nelson Ave
Mailing City,St,Zip: City Of Industry, CA 91744
Gen County: Los Angeles
TSD EPA ID: Not reported
TSD County: Orange
Waste Category: Liquids with halogenated organic compounds > 1000 mg/l
Disposal Method: Transfer Station
Tons: 0.26
Facility County: Not reported

Gepaid: CAL000100895
Contact: L A SIGNAL CORP
Telephone: 8189683771
Facility Addr2: Not reported
Mailing Name: Not reported
Mailing Address: 15100 E NELSON AVE
Mailing City,St,Zip: CITY OF INDUSTRY, CA 917440000
Gen County: Los Angeles
TSD EPA ID: CAD981696420
TSD County: Los Angeles
Waste Category: Waste oil and mixed oil
Disposal Method: Not reported
Tons: 1.8765
Facility County: Los Angeles

Gepaid: CAL000100895
Contact: L A SIGNAL CORP
Telephone: 8189683771
Facility Addr2: Not reported
Mailing Name: Not reported
Mailing Address: 15100 E NELSON AVE
Mailing City,St,Zip: CITY OF INDUSTRY, CA 917440000
Gen County: Los Angeles
TSD EPA ID: CAT000613893
TSD County: Los Angeles
Waste Category: Oxygenated solvents (acetone, butanol, ethyl acetate, etc.)
Disposal Method: Transfer Station
Tons: .0070
Facility County: Los Angeles

L A SIGNAL (Continued) **1004677843**

Gepaid:	CAL000100895
Contact:	L A SIGNAL CORP
Telephone:	8189683771
Facility Addr2:	Not reported
Mailing Name:	Not reported
Mailing Address:	15100 E NELSON AVE
Mailing City,St,Zip:	CITY OF INDUSTRY, CA 917440000
Gen County:	Los Angeles
TSD EPA ID:	CAT000613893
TSD County:	Los Angeles
Waste Category:	Aqueous solution with less than 10% total organic residues
Disposal Method:	Transfer Station
Tons:	.0834
Facility County:	Los Angeles

Click this hyperlink while viewing on your computer to access
5 additional CA_HAZNET: record(s) in the EDR Site Report.

F27 **TECHALLOY COMPANY** **Cortese** **S104160202**
SSE **15100 NELSON** **N/A**
1/8-1/4 **INDUSTRY, CA 91744**
970 ft.

Site 3 of 6 in cluster F

Relative:
Higher

Cortese:

Region:	CORTESE
Facility Addr2:	Not reported

Actual:
314 ft.

F28 **BROUGH INDUSTRIES INC.** **CERCLIS** **1000665980**
SSE **15100 E. NELSON AVE.** **CAD983633710**
1/8-1/4 **CITY OF INDUSTRY, CA 91744**
970 ft.

Site 4 of 6 in cluster F

Relative:
Higher

CERCLIS:

Site ID:	0904474
Federal Facility:	Not a Federal Facility
NPL Status:	Not on the NPL
Non NPL Status:	SI Start Needed

Actual:
314 ft.

CERCLIS Site Contact Name(s):

Contact Name:	Dan McMindes
Contact Tel:	(415) 972-3401
Contact Title:	Site Assessment Manager (SAM)
Contact Name:	Dawn Richmond
Contact Tel:	(415) 972-3097
Contact Title:	Site Assessment Manager (SAM)
Contact Name:	Matt Mitguard
Contact Tel:	(415) 972-3096
Contact Title:	Site Assessment Manager (SAM)
Contact Name:	Jere Johnson
Contact Tel:	(415) 972-3094
Contact Title:	Site Assessment Manager (SAM)

BROUGH INDUSTRIES INC. (Continued) **1000665980**

Site Description: Not reported

CERCLIS Assessment History:
Action: DISCOVERY
Date Started: Not reported
Date Completed: 04/15/1992
Priority Level: Not reported

Action: PRELIMINARY ASSESSMENT
Date Started: Not reported
Date Completed: 02/26/1993
Priority Level: High

F29 **TECHALLOY CO INC** **CA FID UST** **S101618906**
SSE **15100 E NELSON AVE** **LOS ANGELES CO. HMS** **N/A**
1/8-1/4 **INDUSTRY, CA** **SWEEPS UST**
970 ft.

Site 5 of 6 in cluster F

Relative:
Higher

Actual:
314 ft.

CA FID UST:
Facility ID: 19003365
Regulated By: UTNKA
Regulated ID: 00050508
Cortese Code: Not reported
SIC Code: Not reported
Facility Phone: 8180000000
Mail To: Not reported
Mailing Address: 15100 E NELSON AVE
Mailing Address 2: Not reported
Mailing City,St,Zip: INDUSTRY
Contact: Not reported
Contact Phone: Not reported
DUNs Number: Not reported
NPDES Number: Not reported
EPA ID: Not reported
Comments: Not reported
Status: Active

LOS ANGELES CO. HMS:
Region: LA
Facility Id: 003348-003464
Facility Status: Removed
Area: 6H
Permit Number: 00004866T
Permit Status: Removed
Facility Type: T0

Region: LA
Facility Id: 003348-I03464
Facility Status: Closed
Area: 6H
Permit Number: 000001533
Permit Status: Closed
Facility Type: I00

SWEEPS UST:
Status: A

TECHALLOY CO INC (Continued) **S101618906**

Comp Number:	3464
Number:	9
Board Of Equalization:	Not reported
Ref Date:	06-30-89
Act Date:	Not reported
Created Date:	06-30-89
Tank Status:	A
Owner Tank Id:	Not reported
Swrcb Tank Id:	19-000-003464-000001
Actv Date:	06-30-89
Capacity:	Not reported
Tank Use:	UNKNOWN
Stg:	W
Content:	Not reported
Number Of Tanks:	1

F30 **TECHALLOY COMPANY INC** **LUST** **S103281782**
SSE **15100 NELSON AVE E** **N/A**
1/8-1/4 **INDUSTRY, CA 91744**
970 ft.

Site 6 of 6 in cluster F

Relative:
Higher

Actual:
314 ft.

LUST:

Region:	STATE
Case Type:	Soil only
Cross Street:	CALIFORNIA
Enf Type:	Informal Enforcement Actions,including Notices of Violations and Staff Enforcement Letters
Funding:	Federal
How Discovered:	Tank Closure
How Stopped:	Not reported
Leak Cause:	UNK
Leak Source:	UNK
Global Id:	T0603702917
Stop Date:	1991-08-14 00:00:00
Confirm Leak:	Not reported
Workplan:	1987-10-26 00:00:00
Prelim Assess:	1987-10-26 00:00:00
Pollution Char:	Not reported
Remed Plan:	Not reported
Remed Action:	Not reported
Monitoring:	Not reported
Close Date:	1993-07-29 00:00:00
Discover Date:	1991-08-14 00:00:00
Enforcement Dt:	1965-01-01 00:00:00
Release Date:	1991-12-09 00:00:00
Review Date:	1993-07-29 00:00:00
Enter Date:	1991-12-22 00:00:00
MTBE Date:	Not reported
GW Qualifier:	Not reported
Soil Qualifier:	Not reported
Max MTBE GW ppb:	Not reported
Max MTBE Soil ppb:	Not reported
County:	19
Org Name:	Not reported
Reg Board:	Los Angeles Region
Status:	Case Closed
Chemical:	Diesel
Contact Person:	Not reported

TECHALLOY COMPANY INC (Continued) **S103281782**

Responsible Party: SIGMA PROPERTIES INC
RP Address: 9 BENEDICT PL, GREENWICH, CONNECTICUT 06830
Interim: Not reported
Oversight Prgm: LUST
MTBE Class: *
MTBE Conc: 0
MTBE Fuel: 0
MTBE Tested: Not Required to be Tested.
Staff: UNK
Staff Initials: JA
Lead Agency: Local Agency
Local Agency: 19000
Hydr Basin #: SAN FERNANDO VALLEY
Beneficial: Not reported
Priority: Not reported
Cleanup Fund Id: Not reported
Work Suspended: Not reported
Local Case #: Not reported
Case Number: I-03464
Qty Leaked: Not reported
Abate Method: Not reported
Operator: MITCHELL, HAROLD
Water System Name: Not reported
Well Name: Not reported
Distance To Lust: 0
Waste Discharge Global ID: Not reported
Waste Disch Assigned Name: Not reported
Summary: OLD CASE #010292-06

LUST:
Region: 4
Staff: UNK
County: Los Angeles
Local Agency: 19000
Lead Agency: Local Agency
Case Type: Soil
Status: Case Closed
Substance: Diesel
Cross Street: CALIFORNIA
Global ID: T0603702917
Enforcement Type: Informal Enforcement Actions,including Notices of Violations and Staff Enforcement Letters
Date Leak Discovered: 8/14/1991
Date Leak Record Entered: 12/22/1991
How Leak Discovered: Tank Closure
How Leak Stopped: Not reported
Cause of Leak: UNK
Leak Source: UNK
Date Leak Stopped: 8/14/1991
Date Confirmation Began: Not reported
Operator: MITCHELL, HAROLD
Water System: Not reported
Well Name: Not reported
Approx. Dist To Production Well (ft): 1188.690735260873943675403 7515
Abatement Method Used at the Site: Not reported
Source of Cleanup Funding: F
Date Leak First Reported: 12/9/1991
Preliminary Site Assessment Workplan Submitted: 10/26/1987

TECHALLOY COMPANY INC (Continued) **S103281782**

Preliminary Site Assessment Began:	10/26/1987
Pollution Characterization Began:	Not reported
Remediation Plan Submitted:	Not reported
Remedial Action Underway:	Not reported
Post Remedial Action Monitoring Began:	Not reported
Date the Case was Closed:	7/29/1993
Date Case Last Changed on Database:	7/29/1993
Enforcement Action Date:	1/1/1965
Historical Max MTBE Date:	Not reported
Hist Max MTBE Conc in Groundwater:	Not reported
Hist Max MTBE Conc in Soil:	Not reported
Significant Interim Remedial Action Taken:	Not reported
GW Qualifier:	Not reported
Soil Qualifier:	Not reported
Organization:	Not reported
Regional Board:	04
Owner Contact:	Not reported
Responsible Party:	SIGMA PROPERTIES INC
RP Address:	9 BENEDICT PL, GREENWICH, CONNECTICUT 06830
Program:	LUST
Lat/Long:	34.0309519 / -1
Local Agency Staff:	Not reported
Beneficial Use:	Not reported
Priority:	Not reported
Cleanup Fund Id:	Not reported
Suspended:	Not reported
Local Case No:	Not reported
Substance Quantity:	Not reported
Assigned Name:	Not reported
W Global ID:	Not reported
Summary:	OLD CASE #010292-06

G31 **BARR LUMBER CO., INC.** **LUST** **S103282063**
WSW **127 CALIFORNIA AVE N** **Cortese** **N/A**
1/8-1/4 **INDUSTRY, CA 91744**
995 ft.

Site 1 of 3 in cluster G

Relative:
Lower

Actual:
304 ft.

LUST:

Region:	STATE
Case Type:	Soil only
Cross Street:	Not reported
Enf Type:	Not reported
Funding:	Not reported
How Discovered:	Not reported
How Stopped:	Not reported
Leak Cause:	Not reported
Leak Source:	Not reported
Global Id:	T0603705036
Stop Date:	Not reported
Confirm Leak:	Not reported
Workplan:	Not reported
Prelim Assess:	Not reported
Pollution Char:	Not reported
Remed Plan:	Not reported
Remed Action:	Not reported
Monitoring:	Not reported
Close Date:	1997-09-03 00:00:00

BARR LUMBER CO., INC. (Continued) **S103282063**

Discover Date: Not reported
Enforcement Dt: Not reported
Release Date: 1997-09-03 00:00:00
Review Date: 1997-09-03 00:00:00
Enter Date: 1998-03-19 00:00:00
MTBE Date: Not reported
GW Qualifier: Not reported
Soil Qualifier: Not reported
Max MTBE GW ppb: Not reported
Max MTBE Soil ppb: Not reported
County: 19
Org Name: Not reported
Reg Board: Los Angeles Region
Status: Case Closed
Chemical: 1
Contact Person: Not reported
Responsible Party: BLANK RP
RP Address: 10742 LOS ALAMITOS BL. LOS ALAMITOS, CA 90720
Interim: Not reported
Oversight Prgm: LUST
MTBE Class: *
MTBE Conc: 0
MTBE Fuel: 0
MTBE Tested: Not Required to be Tested.
Staff: UNK
Staff Initials: JA
Lead Agency: Local Agency
Local Agency: 19000
Hydr Basin #: SAN FERNANDO VALLEY
Beneficial: Not reported
Priority: Not reported
Cleanup Fund Id: Not reported
Work Suspended: Not reported
Local Case #: Not reported
Case Number: R-11356
Qty Leaked: Not reported
Abate Method: Not reported
Operator: Not reported
Water System Name: Not reported
Well Name: Not reported
Distance To Lust: 0
Waste Discharge Global ID: Not reported
Waste Disch Assigned Name: Not reported
Summary: Not reported

LUST:
Region: 4
Staff: UNK
County: Los Angeles
Local Agency: 19000
Lead Agency: Local Agency
Case Type: Soil
Status: Case Closed
Substance: 1
Cross Street: Not reported
Global ID: T0603705036
Enforcement Type: Not reported

BARR LUMBER CO., INC. (Continued) **S103282063**

Date Leak Discovered: Not reported
Date Leak Record Entered: 3/19/1998
How Leak Discovered: Not reported
How Leak Stopped: Not reported
Cause of Leak: Not reported
Leak Source: Not reported
Date Leak Stopped: Not reported
Date Confirmation Began: Not reported
Operator: Not reported
Water System: Not reported
Well Name: Not reported
Approx. Dist To Production Well (ft): 1067.048555374468112095157908 5
Abatement Method Used at the Site: Not reported
Source of Cleanup Funding: Not reported
Date Leak First Reported: 9/3/1997
Preliminary Site Assessment Workplan Submitted: Not reported
Preliminary Site Assessment Began: Not reported
Pollution Characterization Began: Not reported
Remediation Plan Submitted: Not reported
Remedial Action Underway: Not reported
Post Remedial Action Monitoring Began: Not reported
Date the Case was Closed: 9/3/1997
Date Case Last Changed on Database: 9/3/1997
Enforcement Action Date: Not reported
Historical Max MTBE Date: Not reported
Hist Max MTBE Conc in Groundwater: Not reported
Hist Max MTBE Conc in Soil: Not reported
Significant Interim Remedial Action Taken: Not reported
GW Qualifier: Not reported
Soil Qualifier: Not reported
Organization: Not reported
Regional Board: 04
Owner Contact: Not reported
Responsible Party: BLANK RP
RP Address: 10742 LOS ALAMITOS BL. LOS ALAMITOS, CA 90720
Program: LUST
Lat/Long: 34.0316359 / -1
Local Agency Staff: Not reported
Beneficial Use: Not reported
Priority: Not reported
Cleanup Fund Id: Not reported
Suspended: Not reported
Local Case No: Not reported
Substance Quantity: Not reported
Assigned Name: Not reported
W Global ID: Not reported
Summary: Not reported

Cortese:
Region: CORTESE
Facility Addr2: Not reported

G32
WSW
1/8-1/4
1073 ft.

Relative:
Lower

Actual:
303 ft.

BARR LUMBER COMPANY
127 CALIFORNIA AVE
CITY OF INDUSTRY, CA 91744

HIST UST **U001569602**
N/A

Site 2 of 3 in cluster G

HIST UST:

Region:	STATE
Facility ID:	00000066001
Tank Num:	001
Container Num:	1
Year Installed:	Not reported
Tank Capacity:	00000900
Facility Type:	Other
Other Type:	LUMBER
Total Tanks:	0001
Tank Used for:	WASTE
Type of Fuel:	4
Tank Construction:	Unkown centimeters
Leak Detection:	None
Contact Name:	Not reported
Telephone:	8189680777
Owner Name:	BARR LUMBER COMPANY
Owner Address:	10742 LOS ALAMITOS BLVD.
Owner City,St,Zip:	LOS ALAMITOS, CA 90720

G33
WSW
1/8-1/4
1073 ft.

Relative:
Lower

Actual:
303 ft.

BARR LUMBER CO
127 N CALIFORNIA AVE
INDUSTRY, CA 91744

LA Co. Site Mitigation **S106843079**
WIP **N/A**
SWEEPS UST

Site 3 of 3 in cluster G

LA Co. Site Mitigation:

Facility ID:	FA0006354
Site ID:	SD0010423
Abated:	Yes
Assigned To:	LR
Entered Date:	05/11/2004
Abated Date:	09/01/1991

WIP:

Region:	4
File Number:	102.0178
File Status:	**Historical**
Staff:	RWANG

SWEEPS UST:

Status:	A
Comp Number:	11356
Number:	9
Board Of Equalization:	Not reported
Ref Date:	06-30-89
Act Date:	Not reported
Created Date:	06-30-89
Tank Status:	A
Owner Tank Id:	Not reported
Swrcb Tank Id:	19-000-011356-000001
Actv Date:	06-30-89
Capacity:	Not reported

BARR LUMBER CO (Continued) **S106843079**

Tank Use: UNKNOWN
Stg: W
Content: Not reported
Number Of Tanks: 1

34
SE
1/8-1/4
1092 ft.

Relative:
Higher

Actual:
314 ft.

RANKIN OVERHEAD DOOR INC
15150 E NELSON
INDUSTRY, CA 91744

RCRA-SQG **1000270600**
FINDS **CAD982525123**
LUST
Cortese
LOS ANGELES CO. HMS
SWEEPS UST

RCRAInfo:
Owner: MARVIN SEIGEL
(415) 555-1212
EPA ID: CAD982525123

Contact: ENVIRONMENTAL MANAGER
(213) 283-3522

Classification: Small Quantity Generator
TSDF Activities: Not reported

Violation Status: No violations found

FINDS:
Other Pertinent Environmental Activity Identified at Site

RCRAInfo is a national information system that supports the Resource Conservation and Recovery Act (RCRA) program through the tracking of events and activities related to facilities that generate, transport, and treat, store, or dispose of hazardous waste. RCRAInfo allows RCRA program staff to track the notification, permit, compliance, and corrective action activities required under RCRA.

LUST:
Region: STATE
Case Type: Soil only
Cross Street: Not reported
Enf Type: Not reported
Funding: Not reported
How Discovered: Tank Closure
How Stopped: Not reported
Leak Cause: UNK
Leak Source: UNK
Global Id: T0603704053
Stop Date: Not reported
Confirm Leak: Not reported
Workplan: Not reported
Prelim Assess: Not reported
Pollution Char: Not reported
Remed Plan: 1995-10-03 00:00:00
Remed Action: 1996-04-15 00:00:00
Monitoring: Not reported
Close Date: 1996-07-18 00:00:00
Discover Date: 1993-04-19 00:00:00

RANKIN OVERHEAD DOOR INC (Continued) **1000270600**

Enforcement Dt: Not reported
Release Date: 1993-05-06 00:00:00
Review Date: 1996-07-18 00:00:00
Enter Date: 1993-03-08 00:00:00
MTBE Date: Not reported
GW Qualifier: Not reported
Soil Qualifier: Not reported
Max MTBE GW ppb: Not reported
Max MTBE Soil ppb: Not reported
County: 19
Org Name: Not reported
Reg Board: Los Angeles Region
Status: Case Closed
Chemical: Hydrocarbons
Contact Person: Not reported
Responsible Party: RANKIN FAMILY TRUST
RP Address: 20615 OAKSBORO CR, WOODLAND HILLS, CA 91634 C
Interim: Not reported
Oversight Prgm: LUST
MTBE Class: *
MTBE Conc: 0
MTBE Fuel: 0
MTBE Tested: Not Required to be Tested.
Staff: UNK
Staff Initials: JA
Lead Agency: Regional Board
Local Agency: 19000
Hydr Basin #: SAN FERNANDO VALLEY
Beneficial: Not reported
Priority: Not reported
Cleanup Fund Id: Not reported
Work Suspended: Not reported
Local Case #: Not reported
Case Number: I-13219
Qty Leaked: Not reported
Abate Method: Unknown - action taken at site is unknown
Operator: Not reported
Water System Name: Not reported
Well Name: Not reported
Distance To Lust: 0
Waste Discharge Global ID: Not reported
Waste Disch Assigned Name: Not reported
Summary: Not reported

LUST:
Region: 4
Staff: UNK
County: Los Angeles
Local Agency: 19000
Lead Agency: Regional Board
Case Type: Soil
Status: Case Closed
Substance: Hydrocarbons
Cross Street: Not reported
Global ID: T0603704053
Enforcement Type: Not reported
Date Leak Discovered: 4/19/1993

RANKIN OVERHEAD DOOR INC (Continued) **1000270600**

Date Leak Record Entered: 3/8/1993
How Leak Discovered: Tank Closure
How Leak Stopped: Not reported
Cause of Leak: UNK
Leak Source: UNK
Date Leak Stopped: Not reported
Date Confirmation Began: Not reported
Operator: Not reported
Water System: Not reported
Well Name: Not reported
Approx. Dist To Production Well (ft): 1457.67373097612822674254798 02
Abatement Method Used at the Site: UK
Source of Cleanup Funding: UK
Date Leak First Reported: 5/6/1993
Preliminary Site Assessment Workplan Submitted: Not reported
Preliminary Site Assessment Began: Not reported
Pollution Characterization Began: Not reported
Remediation Plan Submitted: 10/3/1995
Remedial Action Underway: 4/15/1996
Post Remedial Action Monitoring Began: Not reported
Date the Case was Closed: 7/18/1996
Date Case Last Changed on Database: 7/18/1996
Enforcement Action Date: Not reported
Historical Max MTBE Date: Not reported
Hist Max MTBE Conc in Groundwater: Not reported
Hist Max MTBE Conc in Soil: Not reported
Significant Interim Remedial Action Taken: Not reported
GW Qualifier: Not reported
Soil Qualifier: Not reported
Organization: Not reported
Regional Board: 04
Owner Contact: Not reported
Responsible Party: RANKIN FAMILY TRUST
RP Address: 20615 OAKSBORO CR, WOODLAND HILLS, CA 91634
Program: LUST
Lat/Long: 34.0304649 / -1
Local Agency Staff: Not reported
Beneficial Use: Not reported
Priority: Not reported
Cleanup Fund Id: Not reported
Suspended: Not reported
Local Case No: Not reported
Substance Quantity: Not reported
Assigned Name: Not reported
W Global ID: Not reported
Summary: Not reported

Cortese:
Region: CORTESE
Facility Addr2: 15150 NELSON AVE

LOS ANGELES CO. HMS:
Region: LA
Facility Id: 012965-013219
Facility Status: Removed
Area: 6H

RANKIN OVERHEAD DOOR INC (Continued) **1000270600**

Permit Number: 00004930T
Permit Status: Removed
Facility Type: T0

SWEEPS UST:
Status: A
Comp Number: 13219
Number: 9
Board Of Equalization: 44-010101
Ref Date: 06-30-89
Act Date: Not reported
Created Date: 06-30-89
Tank Status: A
Owner Tank Id: Not reported
Swrcb Tank Id: 19-000-013219-000001
Actv Date: 06-30-89
Capacity: Not reported
Tank Use: UNKNOWN
Stg: W
Content: Not reported
Number Of Tanks: 1

H35 **LOS ANGELES EQUIPMENT DIVISION** **HIST UST** **U001569734**
SW **114 S 9TH AVE** **N/A**
1/8-1/4 **LA PUENTE, CA 91746**
1106 ft.

Site 1 of 2 in cluster H

Relative:
Lower

Actual:
305 ft.

HIST UST:
Region: STATE
Facility ID: 00000004963
Tank Num: 001
Container Num: 5532037G80
Year Installed: 1975
Tank Capacity: 00002000
Facility Type: Other
Other Type: CONSTRUCTION CO. YAR
Total Tanks: 0001
Tank Used for: PRODUCT
Type of Fuel: UNLEADED
Tank Construction: Not reported
Leak Detection: None
Contact Name: RICHARD G. WATSON, MANAGER
Telephone: 8183334531
Owner Name: SWINERTON & WALBERG COMPANY
Owner Address: 100 PINE STREET
Owner City,St,Zip: SAN FRANCISCO, CA 94111

H36
SW
1/8-1/4
1106 ft.

Relative:
Lower

Actual:
305 ft.

PERFORMANCE PART EXCHANGE
114 S 9TH AVE UNIT C
LA PUENTE, CA 91746

RCRA-SQG
FINDS
HAZNET

1000857901
CAD983673534

Site 2 of 2 in cluster H

RCRAInfo:
Owner: LE VAN SAM
(818) 937-6430
EPA ID: CAD983673534

Contact: SAM LE
(818) 937-6429

Classification: Small Quantity Generator
TSDF Activities: Not reported

Violation Status: No violations found

FINDS:
Other Pertinent Environmental Activity Identified at Site

RCRAInfo is a national information system that supports the Resource Conservation and Recovery Act (RCRA) program through the tracking of events and activities related to facilities that generate, transport, and treat, store, or dispose of hazardous waste. RCRAInfo allows RCRA program staff to track the notification, permit, compliance, and corrective action activities required under RCRA.

HAZNET:

Gepaid:	CAD983673534
Contact:	LE VAN SAM
Telephone:	8189376430
Facility Addr2:	Not reported
Mailing Name:	Not reported
Mailing Address:	114 S NINTH AVE UNIT C
Mailing City,St,Zip:	LA PUENTE, CA 917460000
Gen County:	Los Angeles
TSD EPA ID:	CAD028409019
TSD County:	Los Angeles
Waste Category:	Hydrocarbon solvents (benzene, hexane, Stoddard, etc.)
Disposal Method:	Transfer Station
Tons:	.6255
Facility County:	Los Angeles

37
WSW
1/8-1/4
1174 ft.

Relative:
Lower

Actual:
303 ft.

SUPERIOR AUTO BODY
14900 VALLEY BLVD
LA PUENTE, CA 91744

RCRA-SQG
FINDS
HAZNET
EMI

1000215810
CAD982008807

SUPERIOR AUTO BODY (Continued) **1000215810**

RCRAInfo:
Owner: MARIO FABILA
(415) 555-1212
EPA ID: CAD982008807
Contact: ENVIRONMENTAL MANAGER
(818) 333-1502
Classification: Small Quantity Generator
TSDF Activities: Not reported

Violation Status: No violations found

FINDS:
Other Pertinent Environmental Activity Identified at Site

RCRAInfo is a national information system that supports the Resource Conservation and Recovery Act (RCRA) program through the tracking of events and activities related to facilities that generate, transport, and treat, store, or dispose of hazardous waste. RCRAInfo allows RCRA program staff to track the notification, permit, compliance, and corrective action activities required under RCRA.

HAZNET:

Gepaid:	CAD982008807
Contact:	DEACT PER FEE RETURN FORM
Telephone:	--
Facility Addr2:	Not reported
Mailing Name:	Not reported
Mailing Address:	14900 VALLEY BLVD
Mailing City,St,Zip:	LA PUENTE, CA 917440000
Gen County:	Los Angeles
TSD EPA ID:	Not reported
TSD County:	Los Angeles
Waste Category:	Unspecified solvent mixture Waste
Disposal Method:	Recycler
Tons:	0.22
Facility County:	Not reported

EMI:

Year:	1990
Carbon Monoxide Emissions Tons/Yr:	19
Air Basin:	SC
Facility ID:	77541
Air District Name:	SC
SIC Code:	7532
Air District Name:	SOUTH COAST AQMD
Community Health Air Pollution Info System:	Not reported
Consolidated Emission Reporting Rule:	Not reported
Total Organic Hydrocarbon Gases Tons/Yr:	2
Reactive Organic Gases Tons/Yr:	2
Carbon Monoxide Emissions Tons/Yr:	0
NOX - Oxides of Nitrogen Tons/Yr:	0
SOX - Oxides of Sulphur Tons/Yr:	0
Particulate Matter Tons/Yr:	0

SUPERIOR AUTO BODY (Continued) **1000215810**

Part. Matter 10 Micrometers & Smllr Tons/Yr: 0

---

38 **MISSION MOTOR LINES** **LUST** **S104406618**
SW **150 009TH AVE S** **Cortese** **N/A**
1/4-1/2 **LA PUENTE, CA 91746**
1449 ft.

Relative:
Lower

Actual:
304 ft.

LUST:

Region:	STATE	
Case Type:	Soil only	
Cross Street:	VALLEY	
Enf Type:	Not reported	
Funding:	Not reported	
How Discovered:	Tank Closure	
How Stopped:	Not reported	
Leak Cause:	UNK	
Leak Source:	Tank	
Global Id:	T0603704416	
Stop Date:	Not reported	
Confirm Leak:	1993-01-01 00:00:00	
Workplan:	1996-06-28 00:00:00	
Prelim Assess:	Not reported	
Pollution Char:	Not reported	
Remed Plan:	Not reported	
Remed Action:	Not reported	
Monitoring:	Not reported	
Close Date:	1996-08-07 00:00:00	
Discover Date:	1993-01-01 00:00:00	
Enforcement Dt:	Not reported	
Release Date:	1993-06-17 00:00:00	
Review Date:	1996-08-07 00:00:00	
Enter Date:	1993-03-19 00:00:00	
MTBE Date:	Not reported	
GW Qualifier:	Not reported	
Soil Qualifier:	Not reported	
Max MTBE GW ppb:	Not reported	
Max MTBE Soil ppb:	Not reported	
County:	19	
Org Name:	Not reported	
Reg Board:	Los Angeles Region	
Status:	Case Closed	
Chemical:	Hydrocarbons	
Contact Person:	Not reported	
Responsible Party:	BLANK RP	
RP Address:	1055 VIA UNIDOS, FALLBROOK CA 92028	C
Interim:	Not reported	
Oversight Prgm:	LUST	
MTBE Class:	*	
MTBE Conc:	0	
MTBE Fuel:	0	
MTBE Tested:	Not Required to be Tested.	
Staff:	UNK	
Staff Initials:	JA	
Lead Agency:	Regional Board	
Local Agency:	19000	
Hydr Basin #:	SAN FERNANDO VALLEY	
Beneficial:	Not reported	
Priority:	Not reported	

MISSION MOTOR LINES (Continued) **S104406618**

Cleanup Fund Id: Not reported
Work Suspended: Not reported
Local Case #: Not reported
Case Number: I-16512
Qty Leaked: Not reported
Abate Method: Other
Operator: GOODEROUGH, BOB
Water System Name: Not reported
Well Name: Not reported
Distance To Lust: 0
Waste Discharge Global ID: Not reported
Waste Disch Assigned Name: Not reported
Summary: Not reported

LUST:
Region: 4
Staff: UNK
County: Los Angeles
Local Agency: 19000
Lead Agency: Regional Board
Case Type: Soil
Status: Case Closed
Substance: Hydrocarbons
Cross Street: VALLEY
Global ID: T0603704416
Enforcement Type: Not reported
Date Leak Discovered: 1/1/1993
Date Leak Record Entered: 3/19/1993
How Leak Discovered: Tank Closure
How Leak Stopped: Not reported
Cause of Leak: UNK
Leak Source: Tank
Date Leak Stopped: Not reported
Date Confirmation Began: 1/1/1993
Operator: GOODEROUGH, BOB
Water System: Not reported
Well Name: Not reported
Approx. Dist To Production Well (ft): 1512.8628719186118099465020566
Abatement Method Used at the Site: OT
Source of Cleanup Funding: OT
Date Leak First Reported: 6/17/1993
Preliminary Site Assessment Workplan Submitted: 6/28/1996
Preliminary Site Assessment Began: Not reported
Pollution Characterization Began: Not reported
Remediation Plan Submitted: Not reported
Remedial Action Underway: Not reported
Post Remedial Action Monitoring Began: Not reported
Date the Case was Closed: 8/7/1996
Date Case Last Changed on Database: 8/7/1996
Enforcement Action Date: Not reported
Historical Max MTBE Date: Not reported
Hist Max MTBE Conc in Groundwater: Not reported
Hist Max MTBE Conc in Soil: Not reported
Significant Interim Remedial Action Taken: Not reported
GW Qualifier: Not reported
Soil Qualifier: Not reported
Organization: Not reported

MISSION MOTOR LINES (Continued) **S104406618**

Regional Board:	04
Owner Contact:	Not reported
Responsible Party:	BLANK RP
RP Address:	1055 VIA UNIDOS, FALLBROOK CA 92028
Program:	LUST
Lat/Long:	34.029404 / -1
Local Agency Staff:	Not reported
Beneficial Use:	Not reported
Priority:	Not reported
Cleanup Fund Id:	Not reported
Suspended:	Not reported
Local Case No:	Not reported
Substance Quantity:	Not reported
Assigned Name:	Not reported
W Global ID:	Not reported
Summary:	Not reported

Cortese:

Region:	CORTESE
Facility Addr2:	150 009TH AVE S

39
West
1/4-1/2
1606 ft.

HERTZ-PENSKE TRUCK LEASING INC
14804 VALLEY BLVD
INDUSTRY, CA 91746

LUST **S102431341**
Cortese **N/A**

Relative:
Lower

Actual:
305 ft.

LUST:

Region:	STATE
Case Type:	Other ground water affected
Cross Street:	8TH AVENUE
Enf Type:	Not reported
Funding:	Not reported
How Discovered:	Inventory Control
How Stopped:	Not reported
Leak Cause:	Structure Failure
Leak Source:	Piping
Global Id:	T0603700133
Stop Date:	1987-04-01 00:00:00
Confirm Leak:	Not reported
Workplan:	Not reported
Prelim Assess:	Not reported
Pollution Char:	1988-03-18 00:00:00
Remed Plan:	Not reported
Remed Action:	1988-04-25 00:00:00
Monitoring:	Not reported
Close Date:	1995-02-28 00:00:00
Discover Date:	1987-04-01 00:00:00
Enforcement Dt:	Not reported
Release Date:	1987-08-28 00:00:00
Review Date:	1996-02-27 00:00:00
Enter Date:	1988-03-10 00:00:00
MTBE Date:	Not reported
GW Qualifier:	Not reported
Soil Qualifier:	Not reported
Max MTBE GW ppb:	Not reported
Max MTBE Soil ppb:	Not reported
County:	19

HERTZ-PENSKE TRUCK LEASING INC (Continued) **S102431341**

Org Name: Not reported
Reg Board: Los Angeles Region
Status: Case Closed
Chemical: Diesel
Contact Person: Not reported
Responsible Party: HERTZ-PENSKE TRUCK LEASING,INC
RP Address: ROUTE 10, P. O. BOX 563, GREEN HILLS, PA 19603
Interim: Yes
Oversight Prgm: LUST
MTBE Class: *
MTBE Conc: 0
MTBE Fuel: 0
MTBE Tested: Not Required to be Tested.
Staff: UNK
Staff Initials: JA
Lead Agency: Regional Board
Local Agency: 19000
Hydr Basin #: SAN FERNANDO VALLEY
Beneficial: Not reported
Priority: Not reported
Cleanup Fund Id: Not reported
Work Suspended: Not reported
Local Case #: Not reported
Case Number: 102.0155
Qty Leaked: Not reported
Abate Method: Excavate and Treat - remove contaminated soil and treat (includes spreading or land farming)
Operator: NICHOLS, EILEEN
Water System Name: Not reported
Well Name: Not reported
Distance To Lust: 0
Waste Discharge Global ID: Not reported
Waste Disch Assigned Name: Not reported
Summary: SAR SENT BY WOODWARD-CLYDE CONSULTANTS UNDER REVIEW. REQUESTED OFF-SITE ASSESSMENT. LACDPW ISSUED WASTE OIL TANK REMOVAL PERMIT ON 3/21/88.

LUST:
Region: 4
Staff: UNK
County: Los Angeles
Local Agency: 19000
Lead Agency: Regional Board
Case Type: Groundwater
Status: Case Closed
Substance: Diesel
Cross Street: 8TH AVENUE
Global ID: T0603700133
Enforcement Type: Not reported
Date Leak Discovered: 4/1/1987
Date Leak Record Entered: 3/10/1988
How Leak Discovered: Inventory Control
How Leak Stopped: Not reported
Cause of Leak: Structure Failure
Leak Source: Piping
Date Leak Stopped: 4/1/1987
Date Confirmation Began: Not reported
Operator: NICHOLS, EILEEN

HERTZ-PENSKE TRUCK LEASING INC (Continued) **S102431341**

Water System:	Not reported
Well Name:	Not reported
Approx. Dist To Production Well (ft):	1389.765410502895133228699519 8
Abatement Method Used at the Site:	Excavate and Treat
Source of Cleanup Funding:	Excavate and Treat
Date Leak First Reported:	8/28/1987
Preliminary Site Assessment Workplan Submitted:	Not reported
Preliminary Site Assessment Began:	Not reported
Pollution Characterization Began:	3/18/1988
Remediation Plan Submitted:	Not reported
Remedial Action Underway:	4/25/1988
Post Remedial Action Monitoring Began:	Not reported
Date the Case was Closed:	2/28/1995
Date Case Last Changed on Database:	2/27/1996
Enforcement Action Date:	Not reported
Historical Max MTBE Date:	Not reported
Hist Max MTBE Conc in Groundwater:	Not reported
Hist Max MTBE Conc in Soil:	Not reported
Significant Interim Remedial Action Taken:	Yes
GW Qualifier:	Not reported
Soil Qualifier:	Not reported
Organization:	Not reported
Regional Board:	04
Owner Contact:	Not reported
Responsible Party:	HERTZ-PENSKE TRUCK LEASING,INC
RP Address:	ROUTE 10, P. O. BOX 563, GREEN HILLS, PA 19603
Program:	LUST
Lat/Long:	34.0324568 / -1
Local Agency Staff:	Not reported
Beneficial Use:	Not reported
Priority:	Not reported
Cleanup Fund Id:	Not reported
Suspended:	Not reported
Local Case No:	Not reported
Substance Quantity:	Not reported
Assigned Name:	Not reported
W Global ID:	Not reported
Summary:	SAR SENT BY WOODWARD-CLYDE CONSULTANTS UNDER REVIEW. REQUESTED OFF-SITE ASSESSMENT. LACDPW ISSUED WASTE OIL TANK REMOVAL PERMIT ON 3/21/88.

Cortese:

Region:	CORTESE
Facility Addr2:	Not reported

I40
South
1/4-1/2
1618 ft.

Relative:
Higher

Actual:
311 ft.

RENE'S TIRE SERVICE
15156 VALLEY
LA PUENTE, CA 91746

Cortese **S103066078**
N/A

Site 1 of 2 in cluster I

Cortese:

Region:	CORTESE
Facility Addr2:	Not reported

I41
South
1/4-1/2
1618 ft.

RENE'S TIRE SERVICE
15156 VALLEY BLVD, E
INDUSTRY, CA 91746

LUST **S103891162**
N/A

Site 2 of 2 in cluster I

Relative:
Higher

Actual:
311 ft.

LUST:

Region:	STATE
Case Type:	Soil only
Cross Street:	TURNBULL CANYON
Enf Type:	Not reported
Funding:	Not reported
How Discovered:	Tank Closure
How Stopped:	Not reported
Leak Cause:	UNK
Leak Source:	UNK
Global Id:	T0603705221
Stop Date:	1995-10-24 00:00:00
Confirm Leak:	Not reported
Workplan:	Not reported
Prelim Assess:	Not reported
Pollution Char:	Not reported
Remed Plan:	Not reported
Remed Action:	Not reported
Monitoring:	Not reported
Close Date:	1996-07-24 00:00:00
Discover Date:	1995-10-24 00:00:00
Enforcement Dt:	Not reported
Release Date:	1995-10-24 00:00:00
Review Date:	1996-07-24 00:00:00
Enter Date:	1995-11-29 00:00:00
MTBE Date:	Not reported
GW Qualifier:	Not reported
Soil Qualifier:	Not reported
Max MTBE GW ppb:	Not reported
Max MTBE Soil ppb:	Not reported
County:	19
Org Name:	Not reported
Reg Board:	Los Angeles Region
Status:	Case Closed
Chemical:	Hydrocarbons
Contact Person:	Not reported
Responsible Party:	REYES PRINTING
RP Address:	15150 VALLEY BLVD, E. SUITE B, INDUSTRY, CA 91746
Interim:	Not reported
Oversight Prgm:	LUST
MTBE Class:	*
MTBE Conc:	0
MTBE Fuel:	0
MTBE Tested:	Not Required to be Tested.
Staff:	UNK
Staff Initials:	JA
Lead Agency:	Local Agency
Local Agency:	19000
Hydr Basin #:	SAN FERNANDO VALLEY
Beneficial:	Not reported
Priority:	Not reported
Cleanup Fund Id:	Not reported
Work Suspended:	Not reported

RENE'S TIRE SERVICE (Continued) **S103891162**

Local Case #: Not reported
Case Number: R-14168
Qty Leaked: Not reported
Abate Method: Not reported
Operator: CARLOS RODRIQUEZ
Water System Name: Not reported
Well Name: Not reported
Distance To Lust: 0
Waste Discharge Global ID: Not reported
Waste Disch Assigned Name: Not reported
Summary: OLD CASE#112995-08

LUST:
Region: 4
Staff: UNK
County: Los Angeles
Local Agency: 19000
Lead Agency: Local Agency
Case Type: Soil
Status: Case Closed
Substance: Hydrocarbons
Cross Street: TURNBULL CANYON
Global ID: T0603705221
Enforcement Type: Not reported
Date Leak Discovered: 10/24/1995
Date Leak Record Entered: 11/29/1995
How Leak Discovered: Tank Closure
How Leak Stopped: Not reported
Cause of Leak: UNK
Leak Source: UNK
Date Leak Stopped: 10/24/1995
Date Confirmation Began: Not reported
Operator: CARLOS RODRIQUEZ
Water System: Not reported
Well Name: Not reported
Approx. Dist To Production Well (ft): 1977.804696409363487823790064
Abatement Method Used at the Site: Not reported
Source of Cleanup Funding: Not reported
Date Leak First Reported: 10/24/1995
Preliminary Site Assessment Workplan Submitted: Not reported
Preliminary Site Assessment Began: Not reported
Pollution Characterization Began: Not reported
Remediation Plan Submitted: Not reported
Remedial Action Underway: Not reported
Post Remedial Action Monitoring Began: Not reported
Date the Case was Closed: 7/24/1996
Date Case Last Changed on Database: 7/24/1996
Enforcement Action Date: Not reported
Historical Max MTBE Date: Not reported
Hist Max MTBE Conc in Groundwater: Not reported
Hist Max MTBE Conc in Soil: Not reported
Significant Interim Remedial Action Taken: Not reported
GW Qualifier: Not reported
Soil Qualifier: Not reported
Organization: Not reported
Regional Board: 04
Owner Contact: Not reported

RENE'S TIRE SERVICE (Continued) **S103891162**

Responsible Party:	REYES PRINTING
RP Address:	15150 VALLEY BLVD, E. SUITE B, INDUSTRY, CA 91746
Program:	LUST
Lat/Long:	34.028041 / -1
Local Agency Staff:	Not reported
Beneficial Use:	Not reported
Priority:	Not reported
Cleanup Fund Id:	Not reported
Suspended:	Not reported
Local Case No:	Not reported
Substance Quantity:	Not reported
Assigned Name:	Not reported
W Global ID:	Not reported
Summary:	OLD CASE#112995-08

42
South
1/4-1/2
1620 ft.

Relative:
Higher

Actual:
310 ft.

HADDICKS TOWING, INC
15120 E VALLEY BLVD
CITY OF INDUSTRY, CA 91744

RCRA-SQG **1000189179**
FINDS **CAD981379621**
HAZNET
LUST
Cortese
CA FID UST
LOS ANGELES CO. HMS
WIP
CA WDS
SWEEPS UST

RCRAInfo:

Owner:	HOWARD WELCH (415) 555-1212
EPA ID:	CAD981379621
Contact:	ENVIRONMENTAL MANAGER (818) 968-6430
Classification:	Small Quantity Generator
TSDF Activities:	Not reported

Violation Status: No violations found

FINDS:
Other Pertinent Environmental Activity Identified at Site

California - Hazardous Waste Tracking System - Datamart

RCRAInfo is a national information system that supports the Resource Conservation and Recovery Act (RCRA) program through the tracking of events and activities related to facilities that generate, transport, and treat, store, or dispose of hazardous waste. RCRAInfo allows RCRA program staff to track the notification, permit, compliance, and corrective action activities required under RCRA.

HAZNET:

Gepaid:	CAD981379621
Contact:	Not reported
Telephone:	0000000000

HADDICKS TOWING, INC (Continued) **1000189179**

Facility Addr2:	Not reported
Mailing Name:	Not reported
Mailing Address:	PO BOX 3327
Mailing City,St,Zip:	LA PUENTE, CA 917440000
Gen County:	Los Angeles
TSD EPA ID:	CAD980883177
TSD County:	Kern
Waste Category:	Unspecified oil-containing waste
Disposal Method:	Not reported
Tons:	6.2550
Facility County:	Los Angeles

Gepaid:	CAD981379621
Contact:	Not reported
Telephone:	0000000000
Facility Addr2:	Not reported
Mailing Name:	Not reported
Mailing Address:	PO BOX 3327
Mailing City,St,Zip:	LA PUENTE, CA 917440000
Gen County:	Los Angeles
TSD EPA ID:	CAD008252405
TSD County:	Los Angeles
Waste Category:	Unspecified solvent mixture Waste
Disposal Method:	Recycler
Tons:	1.0632
Facility County:	Los Angeles

Gepaid:	CAD981379621
Contact:	Not reported
Telephone:	0000000000
Facility Addr2:	Not reported
Mailing Name:	Not reported
Mailing Address:	PO BOX 3327
Mailing City,St,Zip:	LA PUENTE, CA 917440000
Gen County:	Los Angeles
TSD EPA ID:	CAD099452708
TSD County:	Los Angeles
Waste Category:	Unspecified organic liquid mixture
Disposal Method:	Not reported
Tons:	.1668
Facility County:	Los Angeles

Gepaid:	CAD981379621
Contact:	Not reported
Telephone:	0000000000
Facility Addr2:	Not reported
Mailing Name:	Not reported
Mailing Address:	PO BOX 3327
Mailing City,St,Zip:	LA PUENTE, CA 917440000
Gen County:	Los Angeles
TSD EPA ID:	CAT000613893
TSD County:	Los Angeles
Waste Category:	Oxygenated solvents (acetone, butanol, ethyl acetate, etc.)
Disposal Method:	Transfer Station
Tons:	.2115
Facility County:	Los Angeles

HADDICKS TOWING, INC (Continued) **1000189179**

Gepaid:	CAD981379621
Contact:	Not reported
Telephone:	0000000000
Facility Addr2:	Not reported
Mailing Name:	Not reported
Mailing Address:	PO BOX 3327
Mailing City,St,Zip:	LA PUENTE, CA 917440000
Gen County:	Los Angeles
TSD EPA ID:	CAT000613893
TSD County:	Los Angeles
Waste Category:	Oxygenated solvents (acetone, butanol, ethyl acetate, etc.)
Disposal Method:	Not reported
Tons:	.0750
Facility County:	Los Angeles

Click this hyperlink while viewing on your computer to access
5 additional CA_HAZNET: record(s) in the EDR Site Report.

LUST:

Region:	STATE
Case Type:	Soil only
Cross Street:	TURNBULL CANYON RD
Enf Type:	Not reported
Funding:	Federal
How Discovered:	Tank Closure
How Stopped:	Not reported
Leak Cause:	Other Cause
Leak Source:	UNK
Global Id:	T0603703894
Stop Date:	1989-04-21 00:00:00
Confirm Leak:	1989-08-15 00:00:00
Workplan:	Not reported
Prelim Assess:	Not reported
Pollution Char:	1991-03-01 00:00:00
Remed Plan:	Not reported
Remed Action:	Not reported
Monitoring:	Not reported
Close Date:	1992-12-21 00:00:00
Discover Date:	1989-04-21 00:00:00
Enforcement Dt:	Not reported
Release Date:	1980-08-15 00:00:00
Review Date:	1991-12-23 00:00:00
Enter Date:	1989-08-23 00:00:00
MTBE Date:	Not reported
GW Qualifier:	Not reported
Soil Qualifier:	Not reported
Max MTBE GW ppb:	Not reported
Max MTBE Soil ppb:	Not reported
County:	19
Org Name:	Not reported
Reg Board:	Los Angeles Region
Status:	Case Closed
Chemical:	Waste Oil
Contact Person:	Not reported
Responsible Party:	WELCH,HOWARD
RP Address:	15120 E VALLEY BLVD, CITY OF INDUSTRY, CA 91744
Interim:	Not reported

HADDICKS TOWING, INC (Continued) **1000189179**

Oversight Prgm: LUST
MTBE Class: *
MTBE Conc: 0
MTBE Fuel: 0
MTBE Tested: Not Required to be Tested.
Staff: UNK
Staff Initials: JA
Lead Agency: Local Agency
Local Agency: 19000
Hydr Basin #: SAN FERNANDO VALLEY
Beneficial: Not reported
Priority: Not reported
Cleanup Fund Id: Not reported
Work Suspended: Not reported
Local Case #: Not reported
Case Number: I-12024
Qty Leaked: Not reported
Abate Method: Not reported
Operator: WELCH,HOWARD
Water System Name: Not reported
Well Name: Not reported
Distance To Lust: 0
Waste Discharge Global ID: Not reported
Waste Disch Assigned Name: Not reported
Summary: Not reported

LUST:
Region: 4
Staff: UNK
County: Los Angeles
Local Agency: 19000
Lead Agency: Local Agency
Case Type: Soil
Status: Case Closed
Substance: Waste Oil
Cross Street: TURNBULL CANYON RD
Global ID: T0603703894
Enforcement Type: Not reported
Date Leak Discovered: 4/21/1989
Date Leak Record Entered: 8/23/1989
How Leak Discovered: Tank Closure
How Leak Stopped: Not reported
Cause of Leak: Other Cause
Leak Source: UNK
Date Leak Stopped: 4/21/1989
Date Confirmation Began: 8/15/1989
Operator: WELCH,HOWARD
Water System: Not reported
Well Name: Not reported
Approx. Dist To Production Well (ft): 1765.3142478415762728786074356
Abatement Method Used at the Site: Not reported
Source of Cleanup Funding: F
Date Leak First Reported: 8/15/1980
Preliminary Site Assessment Workplan Submitted: Not reported
Preliminary Site Assessment Began: Not reported
Pollution Characterization Began: 3/1/1991
Remediation Plan Submitted: Not reported

HADDICKS TOWING, INC (Continued) **1000189179**

Remedial Action Underway:	Not reported
Post Remedial Action Monitoring Began:	Not reported
Date the Case was Closed:	12/21/1992
Date Case Last Changed on Database:	12/23/1991
Enforcement Action Date:	Not reported
Historical Max MTBE Date:	Not reported
Hist Max MTBE Conc in Groundwater:	Not reported
Hist Max MTBE Conc in Soil:	Not reported
Significant Interim Remedial Action Taken:	Not reported
GW Qualifier:	Not reported
Soil Qualifier:	Not reported
Organization:	Not reported
Regional Board:	04
Owner Contact:	Not reported
Responsible Party:	WELCH,HOWARD
RP Address:	15120 E VALLEY BLVD, CITY OF INDUSTRY, CA 91744
Program:	LUST
Lat/Long:	34.028538 / -1
Local Agency Staff:	Not reported
Beneficial Use:	Not reported
Priority:	Not reported
Cleanup Fund Id:	Not reported
Suspended:	Not reported
Local Case No:	Not reported
Substance Quantity:	Not reported
Assigned Name:	Not reported
W Global ID:	Not reported
Summary:	Not reported

Cortese:

Region:	CORTESE
Facility Addr2:	15120 VALLEY BLVD E

CA FID UST:

Facility ID:	19002102
Regulated By:	UTNKA
Regulated ID:	00009686
Cortese Code:	Not reported
SIC Code:	Not reported
Facility Phone:	Not reported
Mail To:	Not reported
Mailing Address:	15120 E VALLEY BLVD
Mailing Address 2:	Not reported
Mailing City,St,Zip:	CITY OF INDUSTRY 91744
Contact:	Not reported
Contact Phone:	Not reported
DUNs Number:	Not reported
NPDES Number:	Not reported
EPA ID:	Not reported
Comments:	Not reported
Status:	Active

LOS ANGELES CO. HMS:

Region:	LA
Facility Id:	011948-012024
Facility Status:	Removed

HADDICKS TOWING, INC (Continued) **1000189179**

Area: 6
Permit Number: 00003614T
Permit Status: Removed
Facility Type: T0

WIP:
Region: 4
File Number: 102.0193
File Status: Historical
Staff: JCL

CA WDS:
Facility ID: 4 19I003791
Facility Type: Other - Does not fall into the category of Municipal/Domestic, Industrial, Agricultural or Solid Waste (Class I, II or III)
Facility Status: Active - Any facility with a continuous or seasonal discharge that is under Waste Discharge Requirements.
NPDES Number: CAS000001 The 1st 2 characters designate the state. The remaining 7 are assigned by the Regional Board
Subregion: 4
Facility Telephone: 6263303289
Facility Contact: Howard Welch
Agency Name: HADDICK'S TOWING, INC.
Agency Address: Not reported
Agency City,St,Zip: Not reported
Agency Contact: Not reported
Agency Telephone: Not reported
Agency Type: Private
SIC Code: 5015
SIC Code 2: Not reported
Primary Waste: Stormwater Runoff
Primary Waste Type: Inert/Influent or Solid Wastes that do not contain soluble pollutants or organic wastes and have little adverse impact on water quality. Such wastes could cause turbidity and siltation. Uncontaminated soils, rubble and concrete are examples of this category.
Secondary Waste: Not reported
Secondary Waste Type: Not reported
Design Flow: Not reported
Baseline Flow: Not reported
Reclamation: No reclamation requirements associated with this facility.
POTW: The POTW Does not have an approved pretreatment program. Some POTWs may have local pretreatment programs that have not been approved by the regional board and/or EPA.
Treat To Water: Minor Threat to Water Quality. A violation of a regional board order should cause a relatively minor impairment of beneficial uses compared to a major or minor threat. Not: All nurds without a TTWQ will be considered a minor threat to water quality unless coded at a higher Level. A Zero (0) may be used to code those NURDS that are found to represent no threat to water quality.
Complexity: Category C - Facilities having no waste treatment systems, such as cooling water dischargers or thosewho must comply through best management practices, facilities with passive waste treatment and disposal systems, such as septic systems with subsurface disposal, or dischargers having waste storage systems with land disposal such as dairy waste ponds.

SWEEPS UST:
Status: A

HADDICKS TOWING, INC (Continued) **1000189179**

Comp Number:	12024
Number:	1
Board Of Equalization:	44-009608
Ref Date:	09-15-89
Act Date:	09-15-89
Created Date:	06-30-89
Tank Status:	A
Owner Tank Id:	Not reported
Swrcb Tank Id:	19-000-012024-000001
Actv Date:	09-15-89
Capacity:	15000
Tank Use:	M.V. FUEL
Stg:	P
Content:	DIESEL
Number Of Tanks:	3

Status:	A
Comp Number:	12024
Number:	1
Board Of Equalization:	44-009608
Ref Date:	09-15-89
Act Date:	09-15-89
Created Date:	06-30-89
Tank Status:	A
Owner Tank Id:	Not reported
Swrcb Tank Id:	19-000-012024-000002
Actv Date:	06-30-89
Capacity:	Not reported
Tank Use:	UNKNOWN
Stg:	W
Content:	Not reported
Number Of Tanks:	Not reported

Status:	A
Comp Number:	12024
Number:	1
Board Of Equalization:	44-009608
Ref Date:	09-15-89
Act Date:	09-15-89
Created Date:	06-30-89
Tank Status:	A
Owner Tank Id:	Not reported
Swrcb Tank Id:	19-000-012024-000003
Actv Date:	06-30-89
Capacity:	Not reported
Tank Use:	UNKNOWN
Stg:	W
Content:	Not reported
Number Of Tanks:	Not reported

J43
NW
1/4-1/2
1723 ft.

Relative:
Lower

Actual:
307 ft.

LANE STANTON VANCE LUMBER COMPANY
14710 EAST NELSON AVENUE
CITY OF INDUSTRY, CA 91744

LUST S106716587
N/A

Site 1 of 2 in cluster J

LUST:

Region:	STATE
Case Type:	Soil only
Cross Street:	SUNSET AVENUE
Enf Type:	Not reported
Funding:	LOC
How Discovered:	Tank Closure
How Stopped:	Close Tank
Leak Cause:	UNK
Leak Source:	UNK
Global Id:	T0603711765
Stop Date:	Not reported
Confirm Leak:	2004-10-20 00:00:00
Workplan:	Not reported
Prelim Assess:	Not reported
Pollution Char:	Not reported
Remed Plan:	Not reported
Remed Action:	Not reported
Monitoring:	Not reported
Close Date:	Not reported
Discover Date:	2004-01-29 00:00:00
Enforcement Dt:	Not reported
Release Date:	2004-02-17 00:00:00
Review Date:	Not reported
Enter Date:	Not reported
MTBE Date:	Not reported
GW Qualifier:	Not reported
Soil Qualifier:	Not reported
Max MTBE GW ppb:	Not reported
Max MTBE Soil ppb:	Not reported
County:	19
Org Name:	Not reported
Reg Board:	Los Angeles Region
Status:	Leak being confirmed
Chemical:	Gasoline
Contact Person:	Not reported
Responsible Party:	JOE ROBELETTO
RP Address:	PO BOX 92650
Interim:	Not reported
Oversight Prgm:	LOCNL
MTBE Class:	*
MTBE Conc:	0
MTBE Fuel:	1
MTBE Tested:	Site NOT Tested for MTBE.Includes Unknown and Not Analyzed.
Staff:	YR
Staff Initials:	Not reported
Lead Agency:	Local Agency
Local Agency:	19000
Hydr Basin #:	Not reported
Beneficial:	Not reported
Priority:	Not reported
Cleanup Fund Id:	Not reported
Work Suspended:	Not reported

LANE STANTON VANCE LUMBER COMPANY (Continued) **S106716587**

Local Case #: 014533-037714
Case Number: Not reported
Qty Leaked: Not reported
Abate Method: Not reported
Operator: Not reported
Water System Name: Not reported
Well Name: Not reported
Distance To Lust: 0
Waste Discharge Global ID: Not reported
Waste Disch Assigned Name: Not reported
Summary: Not reported

J44 **LANE STANTON VANACE** **LUST S102432496**
NW **14710 NELSON AVE** **Cortese N/A**
1/4-1/2 **INDUSTRY, CA 91744** **CA WDS**
1723 ft.

Site 2 of 2 in cluster J

Relative:
Lower

Actual:
307 ft.

LUST:
Region: STATE
Case Type: Soil only
Cross Street: Not reported
Enf Type: Not reported
Funding: Not reported
How Discovered: Not reported
How Stopped: Not reported
Leak Cause: Not reported
Leak Source: Not reported
Global Id: T0603705248
Stop Date: Not reported
Confirm Leak: Not reported
Workplan: Not reported
Prelim Assess: Not reported
Pollution Char: Not reported
Remed Plan: Not reported
Remed Action: Not reported
Monitoring: Not reported
Close Date: 1991-01-03 00:00:00
Discover Date: Not reported
Enforcement Dt: Not reported
Release Date: 1991-01-03 00:00:00
Review Date: 1991-01-03 00:00:00
Enter Date: 1996-05-03 00:00:00
MTBE Date: Not reported
GW Qualifier: Not reported
Soil Qualifier: Not reported
Max MTBE GW ppb: Not reported
Max MTBE Soil ppb: Not reported
County: 19
Org Name: Not reported
Reg Board: Los Angeles Region
Status: Case Closed
Chemical: 1
Contact Person: Not reported
Responsible Party: LANE STANTON VANCE
RP Address: 14710 NELSON AVE CITY OF INDUSTRY CA 91744
Interim: Not reported
Oversight Prgm: LUST

LANE STANTON VANACE (Continued) **S102432496**

MTBE Class: *
MTBE Conc: 0
MTBE Fuel: 0
MTBE Tested: Not Required to be Tested.
Staff: UNK
Staff Initials: JA
Lead Agency: Local Agency
Local Agency: 19000
Hydr Basin #: SAN FERNANDO VALLEY
Beneficial: Not reported
Priority: Not reported
Cleanup Fund Id: Not reported
Work Suspended: Not reported
Local Case #: Not reported
Case Number: R-15141
Qty Leaked: Not reported
Abate Method: Not reported
Operator: Not reported
Water System Name: Not reported
Well Name: Not reported
Distance To Lust: 0
Waste Discharge Global ID: Not reported
Waste Disch Assigned Name: Not reported
Summary: Not reported

LUST:
Region: 4
Staff: UNK
County: Los Angeles
Local Agency: 19000
Lead Agency: Local Agency
Case Type: Soil
Status: Case Closed
Substance: 1
Cross Street: Not reported
Global ID: T0603705248
Enforcement Type: Not reported
Date Leak Discovered: Not reported
Date Leak Record Entered: 5/3/1996
How Leak Discovered: Not reported
How Leak Stopped: Not reported
Cause of Leak: Not reported
Leak Source: Not reported
Date Leak Stopped: Not reported
Date Confirmation Began: Not reported
Operator: Not reported
Water System: Not reported
Well Name: Not reported
Approx. Dist To Production Well (ft): 594.87169389621613967668945575
Abatement Method Used at the Site: Not reported
Source of Cleanup Funding: Not reported
Date Leak First Reported: 1/3/1991
Preliminary Site Assessment Workplan Submitted: Not reported
Preliminary Site Assessment Began: Not reported
Pollution Characterization Began: Not reported
Remediation Plan Submitted: Not reported
Remedial Action Underway: Not reported

LANE STANTON VANACE (Continued) **S102432496**

Post Remedial Action Monitoring Began:	Not reported
Date the Case was Closed:	1/3/1991
Date Case Last Changed on Database:	1/3/1991
Enforcement Action Date:	Not reported
Historical Max MTBE Date:	Not reported
Hist Max MTBE Conc in Groundwater:	Not reported
Hist Max MTBE Conc in Soil:	Not reported
Significant Interim Remedial Action Taken:	Not reported
GW Qualifier:	Not reported
Soil Qualifier:	Not reported
Organization:	Not reported
Regional Board:	04
Owner Contact:	Not reported
Responsible Party:	LANE STANTON VANCE
RP Address:	14710 NELSON AVE CITY OF INDUSTRY CA 91744
Program:	LUST
Lat/Long:	34.0354467 / -1
Local Agency Staff:	Not reported
Beneficial Use:	Not reported
Priority:	Not reported
Cleanup Fund Id:	Not reported
Suspended:	Not reported
Local Case No:	Not reported
Substance Quantity:	Not reported
Assigned Name:	Not reported
W Global ID:	Not reported
Summary:	Not reported

Cortese:

Region:	CORTESE
Facility Addr2:	14710 NELSON AVE

CA WDS:

Facility ID:	4 19I005604
Facility Type:	Industrial - Facility that treats and/or disposes of liquid or semisolid wastes from any servicing, producing, manufacturing or processing operation of whatever nature, including mining, gravel washing, geothermal operations, air conditioning, ship building and repairing, oil production, storage and disposal operations, water pumping.
Facility Status:	Active - Any facility with a continuous or seasonal discharge that is under Waste Discharge Requirements.
NPDES Number:	CAS000001 The 1st 2 characters designate the state. The remaining 7 are assigned by the Regional Board
Subregion:	4
Facility Telephone:	Not reported
Facility Contact:	Jim Caldero
Agency Name:	INDUSTRY PACIFIC INC.
Agency Address:	14710 Nelson Ave.
Agency City,St,Zip:	City of Industry 917444327
Agency Contact:	Jim Caldero
Agency Telephone:	6269688331
Agency Type:	Private
SIC Code:	Not reported
SIC Code 2:	Not reported
Primary Waste:	Not reported
Primary Waste Type:	Not reported

LANE STANTON VANACE (Continued) **S102432496**

Secondary Waste:	Not reported
Secondary Waste Type:	Not reported
Design Flow:	Not reported
Baseline Flow:	Not reported
Reclamation:	Not reported
POTW:	The facility is not a POTW.
Treat To Water:	Minor Threat to Water Quality. A violation of a regional board order should cause a relatively minor impairment of beneficial uses compared to a major or minor threat. Not: All nurds without a TTWQ will be considered a minor threat to water quality unless coded at a higher Level. A Zero (0) may be used to code those NURDS that are found to represent no threat to water quality.
Complexity:	Category C - Facilities having no waste treatment systems, such as cooling water dischargers or thosewho must comply through best management practices, facilities with passive waste treatment and disposal systems, such as septic systems with subsurface disposal, or dischargers having waste storage systems with land disposal such as dairy waste ponds.

45
SSE
1/4-1/2
1770 ft.

Relative:
Higher

Actual:
313 ft.

FORMER FORBES INDUSTRIES **SLIC S106484377**
15250 STAFFORD ST **WIP N/A**
CITY OF INDUSTRY (CORPORATE NA, CA 91744

SLIC:

Region:	STATE
Global Id:	SL603798541
Assigned Name:	SLICSITE
Lead Agency Contact:	ANGELICA CASTANEDA
Lead Agency:	LOS ANGELES RWQCB (REGION 4)
Lead Agency Case Number:	102.6253
Responsible Party:	RAND MCCULLOCH
Recent Dtw:	Not reported
Substance Released:	VOC
Facility Status:	**Reopen Previously Closed Case**

WIP:

Region:	4
File Number:	102.6253
File Status:	**Active**
Staff:	ACASTANE

46
West
1/4-1/2
1943 ft.

Relative:
Lower

Actual:
304 ft.

HERTZ PENSKE TRUCK **Notify 65 U000027742**
14804 EAST VALLY BLVD **N/A**
LA PUENTE, CA 91746

Notify 65:

Date Reported:	Not reported
Staff Initials:	Not reported
Board File Number:	Not reported
Facility Type:	Not reported
Discharge Date:	Not reported
Incident Description:	91746-3217

K47
SW
1/4-1/2
2379 ft.

DEPT OF PUBLIC WORKS
14959 E PROCTOR AVE
LA PUENTE, CA 91744

HAZNET S105964545
SWF/LF N/A

Site 1 of 3 in cluster K

Relative:
Lower

Actual:
304 ft.

HAZNET:

Gepaid:	CAC002454399
Contact:	ANNA ETCHEBARREN/ATE ENVIRON
Telephone:	6263360094
Facility Addr2:	Not reported
Mailing Name:	Not reported
Mailing Address:	900 S FREMONT
Mailing City,St,Zip:	ALHAMBRA, CA 918030000
Gen County:	Los Angeles
TSD EPA ID:	Not reported
TSD County:	Los Angeles
Waste Category:	Other organic solids
Disposal Method:	Transfer Station
Tons:	0.05
Facility County:	Not reported

LF:

Region:	STATE
Facility ID:	19-AA-0400
Facility Telephone:	Not reported
Facility Telephone 2:	Not reported
Lat/Long:	34.02805 / -117.97107
Land Owner:	Not reported
Owner Name:	Los Angeles Co Public Works Road M. Div
Owner Telephone:	6264583981
Owner Address:	Not reported
Owner Address2:	P.O. Box 1460
Owner City,St,Zip:	Alhambra, CA 91802-1460
Operator:	Los Angeles Co Public Works Road M. Div
Operator Phone:	6264583981
Operator Address:	Not reported
Operator Address2:	P.O. Box 1460
Operator City,St,Zip:	Alhambra, CA 91802-1460
Operator's Status:	Active
Permit Date:	04/29/03
Permit Status:	Notification
Permitted Acreage:	0
Activity:	Limited Volume Transfer Operation
Regulation Status:	Notification
Land Use:	Not reported
Landuse Name:	Not reported
GIS Source:	External
Category:	Transfer/Processing
Unit Number:	01
Inspection Frequency:	Quarterly
Accepted Waste:	Construction/demolition,Mixed municipal
Year Opened:	Not reported
Year Closed:	Not reported
Closure Date:	/ /
Closure Type:	Not reported
Closure Approve:	Not reported
Disposal Acreage:	Not reported
Status:	Not reported

DEPT OF PUBLIC WORKS (Continued) **S105964545**

Swisnumber:	19-AA-0400
Aka:	Not reported
Type Of Waste:	Not reported
Disposal Area:	Not reported
SWFP Date:	Not reported
WDR Number:	Not reported
Dates Operation:	Not reported
Dt Of Field Units:	Not reported
Surface Condition:	Not reported
Landfill Gas:	Not reported
Leachate:	Not reported
Emrgncy Response:	Not reported
Lea Date:	Not reported
Restrictions:	Not reported
Fill Area:	Not reported
Type Of Refuse:	Not reported
Avg Depth Of Fill:	Not reported
Addtl Expansion Area:	Not reported
Site Size:	Not reported
Site Type:	Not reported
Site Description:	Not reported
Reassess Site:	Not reported
Location:	Not reported
Parcel Num:	Not reported
Issue & Observations:	Not reported
Other Observations:	Not reported
Date:	Not reported
Address:	Not reported
Prep By:	Not reported
DOHS Number:	Not reported
CUP Number:	Not reported
CIWMB:	Not reported
Program Type:	Not reported
Public Notice:	Not reported
PERMTIER:	Not reported
Recommendations:	Not reported
Othr Recommendation:	Not reported
Sig. Change Since Last Visit:	Not reported
Priority For Site Assessment:	Not reported
Permitted Throughput with Units:	10
Actual Throughput with Units:	Cu Yards/day
Permitted Capacity with Units:	120
Remaining Capacity:	Not reported
Remaining Capacity with Units:	Cu Yards/day
Last Waste Tire Inspection Count:	Not reported
Last Waste Tire Inspection Date:	Not reported
Original Waste Tire Count:	Not reported
Original Waste Tire Count Date:	Not reported

L48
SSW
1/4-1/2
2387 ft.

Relative:
Lower

Actual:
305 ft.

E W SMITH CHEMICAL COMPANY
15020 PROCTOR AVE E
INDUSTRY, CA 91746

Site 1 of 3 in cluster L

LUST **S101583384**
Cortese **N/A**
CA FID UST
LOS ANGELES CO. HMS
WIP
SWEEPS UST

LUST:

Region:	STATE
Case Type:	Other ground water affected
Cross Street:	009TH AVE
Enf Type:	Not reported
Funding:	Federal
How Discovered:	Tank Closure
How Stopped:	Not reported
Leak Cause:	UNK
Leak Source:	Tank
Global Id:	T0603700123
Stop Date:	Not reported
Confirm Leak:	Not reported
Workplan:	1992-02-19 00:00:00
Prelim Assess:	1992-02-19 00:00:00
Pollution Char:	Not reported
Remed Plan:	Not reported
Remed Action:	Not reported
Monitoring:	Not reported
Close Date:	1995-05-31 00:00:00
Discover Date:	1992-04-06 00:00:00
Enforcement Dt:	Not reported
Release Date:	1992-05-14 00:00:00
Review Date:	1995-05-31 00:00:00
Enter Date:	1992-05-26 00:00:00
MTBE Date:	Not reported
GW Qualifier:	Not reported
Soil Qualifier:	Not reported
Max MTBE GW ppb:	Not reported
Max MTBE Soil ppb:	Not reported
County:	19
Org Name:	Not reported
Reg Board:	Los Angeles Region
Status:	Case Closed
Chemical:	Solvents
Contact Person:	Not reported
Responsible Party:	E.W. SMITH CHEMICAL CO.
RP Address:	15020 PROCTOR AVE E INDUSTRY 91746
Interim:	Not reported
Oversight Prgm:	LUST
MTBE Class:	*
MTBE Conc:	0
MTBE Fuel:	0
MTBE Tested:	Not Required to be Tested.
Staff:	UNK
Staff Initials:	JA
Lead Agency:	Regional Board
Local Agency:	19000
Hydr Basin #:	SAN FERNANDO VALLEY
Beneficial:	Not reported
Priority:	Not reported
Cleanup Fund Id:	Not reported

E W SMITH CHEMICAL COMPANY (Continued) **S101583384**

Work Suspended: Not reported
Local Case #: Not reported
Case Number: 102.0016
Qty Leaked: Not reported
Abate Method: Not reported
Operator: CARTWRIGHT, ROBERT
Water System Name: Not reported
Well Name: Not reported
Distance To Lust: 0
Waste Discharge Global ID: Not reported
Waste Disch Assigned Name: Not reported
Summary: WIP STILL WORKING ON SOLVENT CONTAMINATION AT THIS SITE.

LUST:
Region: 4
Staff: UNK
County: Los Angeles
Local Agency: 19000
Lead Agency: Regional Board
Case Type: Groundwater
Status: Case Closed
Substance: Solvents
Cross Street: 009TH AVE
Global ID: T0603700123
Enforcement Type: Not reported
Date Leak Discovered: 4/6/1992
Date Leak Record Entered: 5/26/1992
How Leak Discovered: Tank Closure
How Leak Stopped: Not reported
Cause of Leak: UNK
Leak Source: Tank
Date Leak Stopped: Not reported
Date Confirmation Began: Not reported
Operator: CARTWRIGHT, ROBERT
Water System: Not reported
Well Name: Not reported
Approx. Dist To Production Well (ft): 2584.155713920118170020352413 2
Abatement Method Used at the Site: Not reported
Source of Cleanup Funding: F
Date Leak First Reported: 5/14/1992
Preliminary Site Assessment Workplan Submitted: 2/19/1992
Preliminary Site Assessment Began: 2/19/1992
Pollution Characterization Began: Not reported
Remediation Plan Submitted: Not reported
Remedial Action Underway: Not reported
Post Remedial Action Monitoring Began: Not reported
Date the Case was Closed: 5/31/1995
Date Case Last Changed on Database: 5/31/1995
Enforcement Action Date: Not reported
Historical Max MTBE Date: Not reported
Hist Max MTBE Conc in Groundwater: Not reported
Hist Max MTBE Conc in Soil: Not reported
Significant Interim Remedial Action Taken: Not reported
GW Qualifier: Not reported
Soil Qualifier: Not reported
Organization: Not reported
Regional Board: 04

E W SMITH CHEMICAL COMPANY (Continued) **S101583384**

Owner Contact:	Not reported
Responsible Party:	E.W. SMITH CHEMICAL CO.
RP Address:	15020 PROCTOR AVE E INDUSTRY 91746
Program:	LUST
Lat/Long:	34.026914 / -1
Local Agency Staff:	Not reported
Beneficial Use:	Not reported
Priority:	Not reported
Cleanup Fund Id:	Not reported
Suspended:	Not reported
Local Case No:	Not reported
Substance Quantity:	Not reported
Assigned Name:	Not reported
W Global ID:	Not reported
Summary:	WIP STILL WORKING ON SOLVENT CONTAMINATION AT THIS SITE.

Cortese:

Region:	CORTESE
Facility Addr2:	Not reported

CA FID UST:

Facility ID:	19003574
Regulated By:	UTNKI
Regulated ID:	Not reported
Cortese Code:	Not reported
SIC Code:	Not reported
Facility Phone:	8183335205
Mail To:	Not reported
Mailing Address:	15020 E PROCTOR AVE
Mailing Address 2:	Not reported
Mailing City,St,Zip:	CITY OF INDUSTRY 91746
Contact:	Not reported
Contact Phone:	Not reported
DUNs Number:	Not reported
NPDES Number:	Not reported
EPA ID:	Not reported
Comments:	Not reported
Status:	Inactive

LOS ANGELES CO. HMS:

Region:	LA
Facility Id:	003330-003446
Facility Status:	Removed
Area:	6H
Permit Number:	00006004T
Permit Status:	Removed
Facility Type:	T0

WIP:

Region:	4
File Number:	102.0016
File Status:	**Historical**
Staff:	ACASTANE

E W SMITH CHEMICAL COMPANY (Continued) **S101583384**

SWEEPS UST:

Status:	Not reported
Comp Number:	3446
Number:	Not reported
Board Of Equalization:	44-067889
Ref Date:	Not reported
Act Date:	Not reported
Created Date:	Not reported
Tank Status:	Not reported
Owner Tank Id:	Not reported
Swrcb Tank Id:	19-000-003446-000001
Actv Date:	Not reported
Capacity:	1000
Tank Use:	M.V. FUEL
Stg:	PRODUCT
Content:	REG UNLEADED
Number Of Tanks:	1

K49
SW
1/4-1/2
2390 ft.

CACIQUE INC
14940 PROCTOR
INDUSTRY, CA 91744

CHMIRS **S100275534**
Cortese **N/A**
EMI
SWEEPS UST

Site 2 of 3 in cluster K

Relative:
Lower

Actual:
303 ft.

CHMIRS:

OES Incident Number:	9000280
OES notification:	Not reported
OES Date:	Not reported
OES Time:	Not reported
Incident Date:	21-FEB-90
Date Completed:	**21-FEB-90**
Property Use:	Not reported
Agency Id Number:	19110
Agency Incident Number:	V-21
Time Notified:	928
Time Completed:	1130
Surrounding Area:	Not reported
Estimated Temperature:	Not reported
Property Management:	Not reported
Special Studies 1:	Not reported
Special Studies 2:	Not reported
Special Studies 3:	Not reported
Special Studies 4:	Not reported
Special Studies 5:	Not reported
Special Studies 6:	Not reported
More Than Two Substances Involved?:	N
Resp Agncy Personel # Of Decontaminated:	0
Responding Agency Personel # Of Injuries:	0
Responding Agency Personel # Of Fatalities:	0
Others Number Of Decontaminated:	0
Others Number Of Injuries:	0
Others Number Of Fatalities:	0
Vehicle Make/year:	Not reported
Vehicle License Number:	Not reported
Vehicle State:	Not reported
Vehicle Id Number:	Not reported
CA/DOT/PUC/ICC Number:	Not reported

CACIQUE INC (Continued) **S100275534**

Company Name:	CASIQUE CHEESE
Reporting Officer Name/ID:	CAPT. RON MAGNUSON #124377
Report Date:	21-FEB-90
Comments:	N
Facility Telephone:	213 267-2401
Waterway Involved:	Not reported
Waterway:	Not reported
Spill Site:	Not reported
Cleanup By:	Not reported
Containment:	Not reported
What Happened:	Not reported
Type:	Not reported
Measure:	Not reported
Other:	Not reported
Date/Time:	Not reported
Year:	88-92
Agency:	Not reported
Incident Date:	Not reported
Admin Agency:	Not reported
Amount:	Not reported
Contained:	Not reported
Site Type:	Not reported
E Date:	26-JUN-91
Substance:	Not reported
Quantity Released:	Not reported
BBLS:	Not reported
Cups:	Not reported
CUFT:	Not reported
Gallons:	Not reported
Grams:	Not reported
Pounds:	Not reported
Liters:	Not reported
Ounces:	Not reported
Pints:	Not reported
Quarts:	Not reported
Sheen:	Not reported
Tons:	Not reported
Unknown:	Not reported
Description:	Not reported
Evacuations:	Not reported
Number of Injuries:	Not reported
Number of Fatalities:	Not reported

Cortese:

Region:	CORTESE
Facility Addr2:	Not reported

EMI:

Year:	1990
Carbon Monoxide Emissions Tons/Yr:	19
Air Basin:	SC
Facility ID:	50134
Air District Name:	SC
SIC Code:	2099
Air District Name:	SOUTH COAST AQMD
Community Health Air Pollution Info System:	Not reported

CACIQUE INC (Continued) **S100275534**

Consolidated Emission Reporting Rule:	Not reported
Total Organic Hydrocarbon Gases Tons/Yr:	0
Reactive Organic Gases Tons/Yr:	0
Carbon Monoxide Emissions Tons/Yr:	0
NOX - Oxides of Nitrogen Tons/Yr:	1
SOX - Oxides of Sulphur Tons/Yr:	0
Particulate Matter Tons/Yr:	0
Part. Matter 10 Micrometers & Smllr Tons/Yr:	0

SWEEPS UST:

Status:	A
Comp Number:	11036
Number:	2
Board Of Equalization:	Not reported
Ref Date:	02-05-91
Act Date:	02-05-91
Created Date:	02-05-91
Tank Status:	A
Owner Tank Id:	Not reported
Swrcb Tank Id:	19-000-011036-000001
Actv Date:	02-05-91
Capacity:	550
Tank Use:	OIL
Stg:	W
Content:	Not reported
Number Of Tanks:	1

K50 **CACIQUE INC.** **LUST 1000260946**
SW **14940 PROCTOR AVE E** **HIST UST N/A**
1/4-1/2 **INDUSTRY, CA 91746**
2392 ft.

Site 3 of 3 in cluster K

Relative:
Lower

Actual:
303 ft.

LUST:

Region:	STATE
Case Type:	Other ground water affected
Cross Street:	009TH ST.
Enf Type:	Not reported
Funding:	Not reported
How Discovered:	Tank Closure
How Stopped:	Not reported
Leak Cause:	UNK
Leak Source:	UNK
Global Id:	T0603700134
Stop Date:	Not reported
Confirm Leak:	Not reported
Workplan:	Not reported
Prelim Assess:	Not reported
Pollution Char:	Not reported
Remed Plan:	Not reported
Remed Action:	Not reported
Monitoring:	Not reported
Close Date:	1996-04-25 00:00:00
Discover Date:	1991-01-02 00:00:00
Enforcement Dt:	Not reported
Release Date:	1992-06-30 00:00:00
Review Date:	1994-02-15 00:00:00

CACIQUE INC. (Continued) **1000260946**

Enter Date: 1992-07-01 00:00:00
MTBE Date: Not reported
GW Qualifier: Not reported
Soil Qualifier: Not reported
Max MTBE GW ppb: Not reported
Max MTBE Soil ppb: Not reported
County: 19
Org Name: Not reported
Reg Board: Los Angeles Region
Status: Case Closed
Chemical: Solvents
Contact Person: Not reported
Responsible Party: CACIQUE INC
RP Address: 14940 PROCTOR AVE, INDUSTRY CA 91744
Interim: Not reported
Oversight Prgm: LUST
MTBE Class: *
MTBE Conc: 0
MTBE Fuel: 0
MTBE Tested: Not Required to be Tested.
Staff: UNK
Staff Initials: JA
Lead Agency: Regional Board
Local Agency: 19000
Hydr Basin #: SAN FERNANDO VALLEY
Beneficial: Not reported
Priority: Not reported
Cleanup Fund Id: Not reported
Work Suspended: Not reported
Local Case #: Not reported
Case Number: 102.0184
Qty Leaked: Not reported
Abate Method: Not reported
Operator: OLD CASE #I-11036
Water System Name: Not reported
Well Name: Not reported
Distance To Lust: 0
Waste Discharge Global ID: Not reported
Waste Disch Assigned Name: Not reported
Summary: Not reported

LUST:
Region: 4
Staff: UNK
County: Los Angeles
Local Agency: 19000
Lead Agency: Regional Board
Case Type: Groundwater
Status: Case Closed
Substance: Solvents
Cross Street: 009TH ST.
Global ID: T0603700134
Enforcement Type: Not reported
Date Leak Discovered: 1/2/1991
Date Leak Record Entered: 7/1/1992
How Leak Discovered: Tank Closure
How Leak Stopped: Not reported

CACIQUE INC. (Continued) **1000260946**

Cause of Leak:	UNK
Leak Source:	UNK
Date Leak Stopped:	Not reported
Date Confirmation Began:	Not reported
Operator:	OLD CASE #I-11036
Water System:	Not reported
Well Name:	Not reported
Approx. Dist To Production Well (ft):	2502.0659949602929019310634329
Abatement Method Used at the Site:	Not reported
Source of Cleanup Funding:	Not reported
Date Leak First Reported:	6/30/1992
Preliminary Site Assessment Workplan Submitted:	Not reported
Preliminary Site Assessment Began:	Not reported
Pollution Characterization Began:	Not reported
Remediation Plan Submitted:	Not reported
Remedial Action Underway:	Not reported
Post Remedial Action Monitoring Began:	Not reported
Date the Case was Closed:	4/25/1996
Date Case Last Changed on Database:	2/15/1994
Enforcement Action Date:	Not reported
Historical Max MTBE Date:	Not reported
Hist Max MTBE Conc in Groundwater:	Not reported
Hist Max MTBE Conc in Soil:	Not reported
Significant Interim Remedial Action Taken:	Not reported
GW Qualifier:	Not reported
Soil Qualifier:	Not reported
Organization:	Not reported
Regional Board:	04
Owner Contact:	Not reported
Responsible Party:	CACIQUE INC
RP Address:	14940 PROCTOR AVE, INDUSTRY CA 91744
Program:	LUST
Lat/Long:	34.027939 / -1
Local Agency Staff:	Not reported
Beneficial Use:	Not reported
Priority:	Not reported
Cleanup Fund Id:	Not reported
Suspended:	Not reported
Local Case No:	Not reported
Substance Quantity:	Not reported
Assigned Name:	Not reported
W Global ID:	Not reported
Summary:	Not reported

HIST UST:

Region:	STATE
Facility ID:	00000068253
Tank Num:	001
Container Num:	2
Year Installed:	1962
Tank Capacity:	00010000
Facility Type:	Other
Other Type:	FOOD PROCESSOR
Total Tanks:	0004
Tank Used for:	WASTE
Type of Fuel:	4
Tank Construction:	1 centimeters

CACIQUE INC. (Continued) **1000260946**

Leak Detection: Pressure Test
Contact Name: Not reported
Telephone: 8189613399
Owner Name: SAMUELSON BROTHERS & ASSOCIATE
Owner Address: 5000 EDENHURST AVENUE
Owner City,St,Zip: LOS ANGELES, CA 90039

Region: STATE
Facility ID: 00000068253
Tank Num: 002
Container Num: 3
Year Installed: 1962
Tank Capacity: 00000550
Facility Type: Other
Other Type: FOOD PROCESSOR
Total Tanks: 0004
Tank Used for: PRODUCT
Type of Fuel: WASTE OIL
Tank Construction: Not reported
Leak Detection: None
Contact Name: Not reported
Telephone: 8189613399
Owner Name: SAMUELSON BROTHERS & ASSOCIATE
Owner Address: 5000 EDENHURST AVENUE
Owner City,St,Zip: LOS ANGELES, CA 90039

Region: STATE
Facility ID: 00000068253
Tank Num: 003
Container Num: 4
Year Installed: 1962
Tank Capacity: 00000550
Facility Type: Other
Other Type: FOOD PROCESSOR
Total Tanks: 0004
Tank Used for: PRODUCT
Type of Fuel: Not reported
Tank Construction: Not reported
Leak Detection: None
Contact Name: Not reported
Telephone: 8189613399
Owner Name: SAMUELSON BROTHERS & ASSOCIATE
Owner Address: 5000 EDENHURST AVENUE
Owner City,St,Zip: LOS ANGELES, CA 90039

Region: STATE
Facility ID: 00000068253
Tank Num: 004
Container Num: 1
Year Installed: 1962
Tank Capacity: 00010000
Facility Type: Other
Other Type: FOOD PROCESSOR
Total Tanks: 0004
Tank Used for: PRODUCT
Type of Fuel: UNLEADED
Tank Construction: 3 gauge

CACIQUE INC. (Continued) **1000260946**

Leak Detection: Pressure Test
Contact Name: Not reported
Telephone: 8189613399
Owner Name: SAMUELSON BROTHERS & ASSOCIATE
Owner Address: 5000 EDENHURST AVENUE
Owner City,St,Zip: LOS ANGELES, CA 90039

M51 **BENCHMARK TECHNOLOGY** **Notify 65** **S100177993**
South **200 TURNBULL CYN RD.** **N/A**
1/4-1/2 **INDUSTRY, CA 91745**
2396 ft.

Site 1 of 4 in cluster M

Relative:
Equal

Actual:
309 ft.

Notify 65:
Date Reported: Not reported
Staff Initials: Not reported
Board File Number: Not reported
Facility Type: Not reported
Discharge Date: Not reported
Incident Description: 91745-1007

M52 **WIP-BENCHMARK TECHNOLOGY** **Cortese** **S105023298**
South **200 TURNBULL CANYON RD.** **SLIC** **N/A**
1/4-1/2 **CITY OF INDUSTRY (CO, CA 91745** **WIP**
2396 ft.

Site 2 of 4 in cluster M

Relative:
Equal

Actual:
309 ft.

Cortese:
Region: CORTESE
Facility Addr2: Not reported

SLIC:
Region: STATE
Global Id: SL603798515
Assigned Name: SLICSITE
Lead Agency Contact: DON INDERMILL
Lead Agency: LOS ANGELES RWQCB (REGION 4)
Lead Agency Case Number: 102.0007
Responsible Party: FRANK D. HINTZE
Recent Dtw: 53.03
Substance Released: CR, MET, SVOC, VOC
Facility Status: **Remediation Plan**

WIP:
Region: 4
File Number: 102.0007
File Status: **Historical**
Staff: ACASTANE

L53 ACORN ENGINEERING CO. **SLIC S106483380**
SSW 15032 EAST PROCTOR AVE **N/A**
1/4-1/2 CITY OF INDUSTRY, CA
2398 ft.

Site 2 of 3 in cluster L

Relative: Lower

Actual: 305 ft.

SLIC:

Region:	STATE
Global Id:	SL0001844500
Assigned Name:	SLICSITE
Lead Agency Contact:	Not reported
Lead Agency:	Not reported
Lead Agency Case Number:	Not reported
Responsible Party:	Not reported
Recent Dtw:	Not reported
Substance Released:	Not reported
Facility Status:	**Case Closed**

L54 ENGINEERED STORAGE SYSTEMS **LUST S101296408**
SSW 15034 PROCTOR AVE E **Cortese N/A**
1/4-1/2 INDUSTRY, CA 91746
2400 ft.

Site 3 of 3 in cluster L

Relative: Lower

Actual: 305 ft.

LUST:

Region:	STATE
Case Type:	Other ground water affected
Cross Street:	9TH AVE
Enf Type:	Not reported
Funding:	State
How Discovered:	Tank Closure
How Stopped:	Not reported
Leak Cause:	UNK
Leak Source:	Tank
Global Id:	T0603704317
Stop Date:	Not reported
Confirm Leak:	1990-03-08 00:00:00
Workplan:	1998-07-22 00:00:00
Prelim Assess:	1999-04-12 00:00:00
Pollution Char:	Not reported
Remed Plan:	Not reported
Remed Action:	Not reported
Monitoring:	Not reported
Close Date:	2000-08-14 00:00:00
Discover Date:	1990-03-02 00:00:00
Enforcement Dt:	Not reported
Release Date:	1990-03-08 00:00:00
Review Date:	2000-12-08 00:00:00
Enter Date:	1990-04-26 00:00:00
MTBE Date:	1965-01-01 00:00:00
GW Qualifier:	Not reported
Soil Qualifier:	Not reported
Max MTBE GW ppb:	ND
Max MTBE Soil ppb:	Not reported
County:	19
Org Name:	Not reported
Reg Board:	Los Angeles Region
Status:	Case Closed
Chemical:	Gasoline
Contact Person:	Not reported

ENGINEERED STORAGE SYSTEMS (Continued) **S101296408**

Responsible Party: ENGINEERED STORAGE SYSTEMS
RP Address: P.O. BOX 3406,CITY OF INDUSTRY, 91744-0406
Interim: Not reported
Oversight Prgm: LUST
MTBE Class: *
MTBE Conc: 1
MTBE Fuel: 1
MTBE Tested: MTBE Detected. Site tested for MTBE and MTBE detected
Staff: JFL
Staff Initials: JA
Lead Agency: Regional Board
Local Agency: 19000
Hydr Basin #: SAN FERNANDO VALLEY
Beneficial: Not reported
Priority: LOP/MODERATE - POTENTIAL WATER IMPACT
Cleanup Fund Id: Not reported
Work Suspended: Not reported
Local Case #: Not reported
Case Number: I-15514
Qty Leaked: Not reported
Abate Method: Not reported
Operator: Not reported
Water System Name: Not reported
Well Name: Not reported
Distance To Lust: 0
Waste Discharge Global ID: Not reported
Waste Disch Assigned Name: Not reported
Summary: SINGLE 1K-GAL UST, GW 50 FT, WELL #3017B 3200 FT WEST OF SITE. RP IN PROCESOF OBTAINING ESTIMATES FOR ASSESSMENT WORK.; 12/16/99 4TH QTR GW MON RPT 1999; 5/18/00 1ST QTR GW MON RPT 2000; 12/8/00 REPORT OF WELL ABANDONMEN

LUST:
Region: 4
Staff: JFL
County: Los Angeles
Local Agency: 19000
Lead Agency: Regional Board
Case Type: Groundwater
Status: Case Closed
Substance: Gasoline
Cross Street: 9TH AVE
Global ID: T0603704317
Enforcement Type: Not reported
Date Leak Discovered: 3/2/1990
Date Leak Record Entered: 4/26/1990
How Leak Discovered: Tank Closure
How Leak Stopped: Not reported
Cause of Leak: UNK
Leak Source: Tank
Date Leak Stopped: Not reported
Date Confirmation Began: 3/8/1990
Operator: Not reported
Water System: Not reported
Well Name: Not reported
Approx. Dist To Production Well (ft): 2610.5229791368457418542087401
Abatement Method Used at the Site: Not reported
Source of Cleanup Funding: S

ENGINEERED STORAGE SYSTEMS (Continued) **S101296408**

Date Leak First Reported:	3/8/1990
Preliminary Site Assessment Workplan Submitted:	7/22/1998
Preliminary Site Assessment Began:	4/12/1999
Pollution Characterization Began:	Not reported
Remediation Plan Submitted:	Not reported
Remedial Action Underway:	Not reported
Post Remedial Action Monitoring Began:	Not reported
Date the Case was Closed:	8/14/2000
Date Case Last Changed on Database:	12/8/2000
Enforcement Action Date:	Not reported
Historical Max MTBE Date:	Not reported
Hist Max MTBE Conc in Groundwater:	Not reported
Hist Max MTBE Conc in Soil:	Not reported
Significant Interim Remedial Action Taken:	Not reported
GW Qualifier:	Not reported
Soil Qualifier:	Not reported
Organization:	Not reported
Regional Board:	04
Owner Contact:	Not reported
Responsible Party:	ENGINEERED STORAGE SYSTEMS
RP Address:	P.O. BOX 3406,CITY OF INDUSTRY, 91744-0406
Program:	LUST
Lat/Long:	34.026745 / -1
Local Agency Staff:	Not reported
Beneficial Use:	Not reported
Priority:	LOP/MODERATE - POTENTIAL WATER IMPACT
Cleanup Fund Id:	Not reported
Suspended:	Not reported
Local Case No:	Not reported
Substance Quantity:	Not reported
Assigned Name:	Not reported
W Global ID:	Not reported
Summary:	SINGLE 1K-GAL UST, GW ~50 FT, WELL #3017B 3200 FT WEST OF SITE. RP IN PROCESOF OBTAINING ESTIMATES FOR ASSESSMENT WORK.; 12/16/99 4TH QTR GW MON RPT 1999; 5/18/00 1ST QTR GW MON RPT 2000; 12/8/00 REPORT OF WELL ABANDONMEN

Cortese:

Region:	CORTESE
Facility Addr2:	Not reported

55
SW
1/4-1/2
2414 ft.

Relative:
Lower

Actual:
303 ft.

CACIQUE, INC.
14923 PROCTOR AVE.
CITY OF INDUSTRY, CA 91745

SLIC **S106484376**
N/A

SLIC:

Region:	STATE
Global Id:	SL603798540
Assigned Name:	SLICSITE
Lead Agency Contact:	ANGELICA CASTANEDA
Lead Agency:	LOS ANGELES RWQCB (REGION 4)
Lead Agency Case Number:	102.0320
Responsible Party:	UNKNOWN
Recent Dtw:	31.23
Substance Released:	VOC
Facility Status:	**Preliminary Site Assessment Underway**

56 WNW 1/4-1/2 2439 ft.

HENRY HATA
14854 VALLEY BLVD E
INDUSTRY, CA 91744

LUST S101296424
Cortese N/A

Relative: Lower

Actual: 304 ft.

LUST:

Region:	STATE
Case Type:	Other ground water affected
Cross Street:	CALIFORNIA ST
Enf Type:	Not reported
Funding:	Federal
How Discovered:	Tank Closure
How Stopped:	Not reported
Leak Cause:	UNK
Leak Source:	UNK
Global Id:	T0603703608
Stop Date:	1990-05-29 00:00:00
Confirm Leak:	Not reported
Workplan:	Not reported
Prelim Assess:	Not reported
Pollution Char:	Not reported
Remed Plan:	Not reported
Remed Action:	Not reported
Monitoring:	Not reported
Close Date:	1997-01-30 00:00:00
Discover Date:	1990-05-29 00:00:00
Enforcement Dt:	Not reported
Release Date:	1990-08-10 00:00:00
Review Date:	1993-10-04 00:00:00
Enter Date:	1990-12-02 00:00:00
MTBE Date:	Not reported
GW Qualifier:	Not reported
Soil Qualifier:	Not reported
Max MTBE GW ppb:	Not reported
Max MTBE Soil ppb:	Not reported
County:	19
Org Name:	Not reported
Reg Board:	Los Angeles Region
Status:	Case Closed
Chemical:	Diesel
Contact Person:	Not reported
Responsible Party:	HATA, HENRY
RP Address:	906 W BENBOW ST, SAN DIMAS, 91773
Interim:	Not reported
Oversight Prgm:	LUST
MTBE Class:	*
MTBE Conc:	0
MTBE Fuel:	0
MTBE Tested:	Not Required to be Tested.
Staff:	WIP
Staff Initials:	JA
Lead Agency:	Regional Board
Local Agency:	19000
Hydr Basin #:	SAN FERNANDO VALLEY
Beneficial:	Not reported
Priority:	Not reported
Cleanup Fund Id:	Not reported
Work Suspended:	Not reported
Local Case #:	Not reported

HENRY HATA (Continued) **S101296424**

Case Number: I-10340
Qty Leaked: Not reported
Abate Method: Not reported
Operator: HATA, HENRY
Water System Name: Not reported
Well Name: Not reported
Distance To Lust: 0
Waste Discharge Global ID: Not reported
Waste Disch Assigned Name: Not reported
Summary: Not reported

LUST:
Region: 4
Staff: WIP
County: Los Angeles
Local Agency: 19000
Lead Agency: Regional Board
Case Type: Groundwater
Status: Case Closed
Substance: Diesel
Cross Street: CALIFORNIA ST
Global ID: T0603703608
Enforcement Type: Not reported
Date Leak Discovered: 5/29/1990
Date Leak Record Entered: 12/2/1990
How Leak Discovered: Tank Closure
How Leak Stopped: Not reported
Cause of Leak: UNK
Leak Source: UNK
Date Leak Stopped: 5/29/1990
Date Confirmation Began: Not reported
Operator: HATA, HENRY
Water System: Not reported
Well Name: Not reported
Approx. Dist To Production Well (ft): 1230.876171914140905869680636
Abatement Method Used at the Site: Not reported
Source of Cleanup Funding: F
Date Leak First Reported: 8/10/1990
Preliminary Site Assessment Workplan Submitted: Not reported
Preliminary Site Assessment Began: Not reported
Pollution Characterization Began: Not reported
Remediation Plan Submitted: Not reported
Remedial Action Underway: Not reported
Post Remedial Action Monitoring Began: Not reported
Date the Case was Closed: 1/30/1997
Date Case Last Changed on Database: 10/4/1993
Enforcement Action Date: Not reported
Historical Max MTBE Date: Not reported
Hist Max MTBE Conc in Groundwater: Not reported
Hist Max MTBE Conc in Soil: Not reported
Significant Interim Remedial Action Taken: Not reported
GW Qualifier: Not reported
Soil Qualifier: Not reported
Organization: Not reported
Regional Board: 04
Owner Contact: Not reported
Responsible Party: HATA, HENRY

HENRY HATA (Continued) **S101296424**

RP Address:	906 W BENBOW ST, SAN DIMAS, 91773
Program:	LUST
Lat/Long:	34.0319079 / -1
Local Agency Staff:	Not reported
Beneficial Use:	Not reported
Priority:	Not reported
Cleanup Fund Id:	Not reported
Suspended:	Not reported
Local Case No:	Not reported
Substance Quantity:	Not reported
Assigned Name:	Not reported
W Global ID:	Not reported
Summary:	Not reported

Cortese:

Region:	CORTESE
Facility Addr2:	14854 VALLEY BLVD E

M57 **BOB'S MASONRY** LUST **S103891085**
South **225 TURNBULL CANYON RD S** **N/A**
1/4-1/2 **HACIENDA HEIGHTS, CA 91745**
2495 ft.

Site 3 of 4 in cluster M

Relative:
Equal

Actual:
309 ft.

LUST:

Region:	STATE
Case Type:	Soil only
Cross Street:	PROCTOR AVE.
Enf Type:	222
Funding:	Federal
How Discovered:	Tank Closure
How Stopped:	Not reported
Leak Cause:	UNK
Leak Source:	UNK
Global Id:	T0603704331
Stop Date:	1990-12-10 00:00:00
Confirm Leak:	Not reported
Workplan:	Not reported
Prelim Assess:	Not reported
Pollution Char:	Not reported
Remed Plan:	1992-04-28 00:00:00
Remed Action:	Not reported
Monitoring:	Not reported
Close Date:	1993-04-08 00:00:00
Discover Date:	1990-12-10 00:00:00
Enforcement Dt:	1965-01-01 00:00:00
Release Date:	1990-12-31 00:00:00
Review Date:	1992-06-30 00:00:00
Enter Date:	1991-01-24 00:00:00
MTBE Date:	Not reported
GW Qualifier:	Not reported
Soil Qualifier:	Not reported
Max MTBE GW ppb:	Not reported
Max MTBE Soil ppb:	Not reported
County:	19
Org Name:	Not reported
Reg Board:	Los Angeles Region

BOB'S MASONRY (Continued) **S103891085**

Status: Case Closed
Chemical: Gasoline
Contact Person: Not reported
Responsible Party: BOB'S MASONRY
RP Address: 7312 ORANGE THORPE, BUENA PARK, 90620
Interim: Not reported
Oversight Prgm: LUST
MTBE Class: *
MTBE Conc: 0
MTBE Fuel: 1
MTBE Tested: Site NOT Tested for MTBE.Includes Unknown and Not Analyzed.
Staff: UNK
Staff Initials: JA
Lead Agency: Local Agency
Local Agency: 19000
Hydr Basin #: SAN FERNANDO VALLEY
Beneficial: Not reported
Priority: Not reported
Cleanup Fund Id: Not reported
Work Suspended: Not reported
Local Case #: Not reported
Case Number: I-15599
Qty Leaked: Not reported
Abate Method: Not reported
Operator: STRUIKSMA, BOB
Water System Name: Not reported
Well Name: Not reported
Distance To Lust: 0
Waste Discharge Global ID: Not reported
Waste Disch Assigned Name: Not reported
Summary: OLD CASE #012491-20

LUST:
Region: 4
Staff: UNK
County: Los Angeles
Local Agency: 19000
Lead Agency: Local Agency
Case Type: Soil
Status: Remediation Plan
Substance: Gasoline
Cross Street: PROCTOR AVE.
Global ID: T0603704331
Enforcement Type: 222
Date Leak Discovered: 12/10/1990
Date Leak Record Entered: 1/24/1991
How Leak Discovered: Tank Closure
How Leak Stopped: Not reported
Cause of Leak: UNK
Leak Source: UNK
Date Leak Stopped: 12/10/1990
Date Confirmation Began: Not reported
Operator: STRUIKSMA, BOB
Water System: Not reported
Well Name: Not reported
Approx. Dist To Production Well (ft): 2838.971508474622677611809583 1
Abatement Method Used at the Site: Not reported

BOB'S MASONRY (Continued) **S103891085**

Source of Cleanup Funding:	F
Date Leak First Reported:	12/31/1990
Preliminary Site Assessment Workplan Submitted:	Not reported
Preliminary Site Assessment Began:	Not reported
Pollution Characterization Began:	Not reported
Remediation Plan Submitted:	4/28/1992
Remedial Action Underway:	Not reported
Post Remedial Action Monitoring Began:	Not reported
Date the Case was Closed:	Not reported
Date Case Last Changed on Database:	6/30/1992
Enforcement Action Date:	1/1/1965
Historical Max MTBE Date:	Not reported
Hist Max MTBE Conc in Groundwater:	Not reported
Hist Max MTBE Conc in Soil:	Not reported
Significant Interim Remedial Action Taken:	Not reported
GW Qualifier:	Not reported
Soil Qualifier:	Not reported
Organization:	Not reported
Regional Board:	04
Owner Contact:	Not reported
Responsible Party:	BOB'S MASONRY
RP Address:	7312 ORANGE THORPE, BUENA PARK, 90620
Program:	LUST
Lat/Long:	34.0255491 / -1
Local Agency Staff:	Not reported
Beneficial Use:	Not reported
Priority:	Not reported
Cleanup Fund Id:	Not reported
Suspended:	Not reported
Local Case No:	Not reported
Substance Quantity:	Not reported
Assigned Name:	Not reported
W Global ID:	Not reported
Summary:	OLD CASE #012491-20

58
NW
1/4-1/2
2502 ft.

SUNSET FUEL STOP (FORMER)
322 SUNSET AVE N
LA PUENTE, CA 91744

LUST **S103891271**
Cortese **N/A**

Relative:
Lower

Actual:
307 ft.

LUST:

Region:	STATE
Case Type:	Other ground water affected
Cross Street:	VALLEY VIEW
Enf Type:	EF
Funding:	Not reported
How Discovered:	Tank Closure
How Stopped:	Not reported
Leak Cause:	UNK
Leak Source:	Not reported
Global Id:	T0603705536
Stop Date:	Not reported
Confirm Leak:	Not reported
Workplan:	Not reported
Prelim Assess:	1998-11-25 00:00:00
Pollution Char:	1999-05-24 00:00:00
Remed Plan:	Not reported
Remed Action:	Not reported

SUNSET FUEL STOP (FORMER) (Continued) **S103891271**

Monitoring: Not reported
Close Date: 2000-12-29 00:00:00
Discover Date: 1998-09-30 00:00:00
Enforcement Dt: 2000-09-26 00:00:00
Release Date: 1998-11-25 00:00:00
Review Date: 2001-04-06 00:00:00
Enter Date: Not reported
MTBE Date: 1999-09-22 00:00:00
GW Qualifier: Not reported
Soil Qualifier: Not reported
Max MTBE GW ppb: 43
Max MTBE Soil ppb: 100
County: 19
Org Name: Not reported
Reg Board: Los Angeles Region
Status: Case Closed
Chemical: Gasoline
Contact Person: Not reported
Responsible Party: ELMER W. LARSEN & D. LARSEN LI
RP Address: 1026 ENCANTO DR., ARCADIA, CA 91107-6105
Interim: No
Oversight Prgm: LUST
MTBE Class: Not reported
MTBE Conc: 2
MTBE Fuel: 1
MTBE Tested: MTBE Detected. Site tested for MTBE and MTBE detected
Staff: HSP
Staff Initials: JA
Lead Agency: Regional Board
Local Agency: 19000
Hydr Basin #: SAN FERNANDO VALLEY
Beneficial: Not reported
Priority: LOP/MODERATE - POTENTIAL WATER IMPACT
Cleanup Fund Id: Not reported
Work Suspended: Not reported
Local Case #: Not reported
Case Number: R-26360
Qty Leaked: Not reported
Abate Method: No Action Required - incident is minor, requiring no remedial action
Operator: PAUL MARTINENT
Water System Name: Not reported
Well Name: Not reported
Distance To Lust: 0
Waste Discharge Global ID: Not reported
Waste Disch Assigned Name: Not reported
Summary: AT PRESENT SITE APPEARS TO BE CLOSE TO A CHANGE IN OWNERSHIP & WILL CONTINUE TO OPERATE AS A 24 HR FULLY AUTOMATED CARD-KEY STATION. THE NEW TANKS WILL BE PUT IN SEPARATE ARE FROM THE FORMER TANK; 4/6/01 MONITORING WELL DEST

LUST:
Region: 4
Staff: HSP
County: Los Angeles
Local Agency: 19000
Lead Agency: Regional Board
Case Type: Groundwater
Status: Case Closed

SUNSET FUEL STOP (FORMER) (Continued) **S103891271**

Substance:	Gasoline
Cross Street:	VALLEY VIEW
Global ID:	T0603705536
Enforcement Type:	EF
Date Leak Discovered:	9/30/1998
Date Leak Record Entered:	Not reported
How Leak Discovered:	Tank Closure
How Leak Stopped:	Not reported
Cause of Leak:	UNK
Leak Source:	Not reported
Date Leak Stopped:	Not reported
Date Confirmation Began:	Not reported
Operator:	PAUL MARTINENT
Water System:	Not reported
Well Name:	Not reported
Approx. Dist To Production Well (ft):	389.27142061822133483737629561
Abatement Method Used at the Site:	No Action Required
Source of Cleanup Funding:	No Action Required
Date Leak First Reported:	11/25/1998
Preliminary Site Assessment Workplan Submitted:	Not reported
Preliminary Site Assessment Began:	11/25/1998
Pollution Characterization Began:	5/24/1999
Remediation Plan Submitted:	Not reported
Remedial Action Underway:	Not reported
Post Remedial Action Monitoring Began:	Not reported
Date the Case was Closed:	12/29/2000
Date Case Last Changed on Database:	4/6/2001
Enforcement Action Date:	9/26/2000
Historical Max MTBE Date:	9/22/1999
Hist Max MTBE Conc in Groundwater:	43
Hist Max MTBE Conc in Soil:	100
Significant Interim Remedial Action Taken:	No
GW Qualifier:	Not reported
Soil Qualifier:	Not reported
Organization:	Not reported
Regional Board:	04
Owner Contact:	Not reported
Responsible Party:	ELMER W. LARSEN & D. LARSEN LI
RP Address:	1026 ENCANTO DR., ARCADIA, CA 91107-6105
Program:	LUST
Lat/Long:	34.0375907 / -1
Local Agency Staff:	Not reported
Beneficial Use:	Not reported
Priority:	LOP/MODERATE - POTENTIAL WATER IMPACT
Cleanup Fund Id:	Not reported
Suspended:	Not reported
Local Case No:	Not reported
Substance Quantity:	Not reported
Assigned Name:	Not reported
W Global ID:	Not reported
Summary:	AT PRESENT SITE APPEARS TO BE CLOSE TO A CHANGE IN OWNERSHIP & WILL CONTINUE TC OPERATE AS A 24 HR FULLY AUTOMATED CARD-KEY STATION. THE NEW TANKS WILL BE PUT IN SEPARATE ARE FROM THE FORMER TANK; 4/6/01 MONITORING WELL DEST

Cortese:

Region:	CORTESE
Facility Addr2:	322 SUNSET AVE N

M59
South
1/4-1/2
2513 ft.

Relative:
Equal

Actual:
309 ft.

BOB'S MASONRY
225 TURNBULL CNYN
INDUSTRY, CA 91745

Site 4 of 4 in cluster M

Cortese:
Region: CORTESE
Facility Addr2: Not reported

Cortese **S101296417**
N/A

N60
SSW
1/4-1/2
2563 ft.

Relative:
Lower

Actual:
307 ft.

ACORN ENGINEERING COMPANY
15125 PROCTOR AVENUE
LA PUENTE, CA 91746

Site 1 of 2 in cluster N

Notify 65:
Date Reported: Not reported
Staff Initials: Not reported
Board File Number: Not reported
Facility Type: Not reported
Discharge Date: Not reported
Incident Description: 91746-3327

Notify 65 **S100178554**
N/A

N61
SSW
1/4-1/2
2563 ft.

Relative:
Lower

Actual:
307 ft.

ACORN ENGINEERING
15125 PROCTOR AVE E
INDUSTRY, CA 91744

Site 2 of 2 in cluster N

HAZNET:
Gepaid: CAD980676597
Contact: KARL W DILLER ENVIROMENTAL DIR
Telephone: 6263364561
Facility Addr2: Not reported
Mailing Name: Not reported
Mailing Address: PO BOX 3527
Mailing City,St,Zip: LA PUENTE, CA 917440527
Gen County: Los Angeles
TSD EPA ID: Not reported
TSD County: Los Angeles
Waste Category: Unspecified oil-containing waste
Disposal Method: Recycler
Tons: 3.43
Facility County: Not reported

Gepaid: CAD980676597
Contact: KARL W DILLER ENVIROMENTAL DIR
Telephone: 6263364561
Facility Addr2: Not reported
Mailing Name: Not reported
Mailing Address: PO BOX 3527
Mailing City,St,Zip: LA PUENTE, CA 917440527
Gen County: Los Angeles
TSD EPA ID: Not reported
TSD County: Los Angeles

HAZNET **1000365164**
LUST **N/A**
Cortese
CA FID UST
LOS ANGELES CO. HMS
WIP
SWEEPS UST

ACORN ENGINEERING (Continued) **1000365164**

Waste Category:	Unspecified organic liquid mixture
Disposal Method:	Recycler
Tons:	0.22
Facility County:	Not reported
Gepaid:	CAD980676597
Contact:	DONALD MORRIS
Telephone:	8183364561
Facility Addr2:	Not reported
Mailing Name:	Not reported
Mailing Address:	PO BOX 3527
Mailing City,St,Zip:	LA PUENTE, CA 917440527
Gen County:	Los Angeles
TSD EPA ID:	CAD000088252
TSD County:	Los Angeles
Waste Category:	Metal sludge - Alkaline solution (pH <UN-> 12.5) with metals (antimony, arsenic, barium, beryllium, cadmium, chromium, cobalt, copper, lead, mercury, molybdenum, nickel, selenium, silver, thallium, vanadium, and zinc)
Disposal Method:	Transfer Station
Tons:	1.9000
Facility County:	Los Angeles
Gepaid:	CAD980676597
Contact:	DONALD MORRIS
Telephone:	8183364561
Facility Addr2:	Not reported
Mailing Name:	Not reported
Mailing Address:	PO BOX 3527
Mailing City,St,Zip:	LA PUENTE, CA 917440527
Gen County:	Los Angeles
TSD EPA ID:	CAD000088252
TSD County:	Los Angeles
Waste Category:	Metal sludge - Alkaline solution (pH <UN-> 12.5) with metals (antimony, arsenic, barium, beryllium, cadmium, chromium, cobalt, copper, lead, mercury, molybdenum, nickel, selenium, silver, thallium, vanadium, and zinc)
Disposal Method:	Not reported
Tons:	.7000
Facility County:	Los Angeles
Gepaid:	CAD980676597
Contact:	DONALD MORRIS
Telephone:	8183364561
Facility Addr2:	Not reported
Mailing Name:	Not reported
Mailing Address:	PO BOX 3527
Mailing City,St,Zip:	LA PUENTE, CA 917440527
Gen County:	Los Angeles
TSD EPA ID:	CAD059494310
TSD County:	Santa Clara
Waste Category:	Metal dust - machining waste and Alkaline solution (pH <UN-> 12.5) with metals (antimony, arsenic, barium, beryllium, cadmium, chromium, cobalt, copper, lead, mercury, molybdenum, nickel, selenium, silver, thallium, vanadium, and zinc)
Disposal Method:	Disposal, Other
Tons:	2.4000
Facility County:	Los Angeles

ACORN ENGINEERING (Continued) **1000365164**

Click this hyperlink while viewing on your computer to access
51 additional CA_HAZNET: record(s) in the EDR Site Report.

LUST:

Region:	STATE
Case Type:	Other ground water affected
Cross Street:	Not reported
Enf Type:	Not reported
Funding:	Federal
How Discovered:	Not reported
How Stopped:	Not reported
Leak Cause:	Not reported
Leak Source:	Not reported
Global Id:	T0603700129
Stop Date:	Not reported
Confirm Leak:	Not reported
Workplan:	Not reported
Prelim Assess:	Not reported
Pollution Char:	Not reported
Remed Plan:	1993-03-25 00:00:00
Remed Action:	Not reported
Monitoring:	Not reported
Close Date:	Not reported
Discover Date:	Not reported
Enforcement Dt:	Not reported
Release Date:	1990-02-27 00:00:00
Review Date:	1993-03-25 00:00:00
Enter Date:	1990-05-03 00:00:00
MTBE Date:	1965-01-01 00:00:00
GW Qualifier:	Not reported
Soil Qualifier:	Not reported
Max MTBE GW ppb:	6.5
Max MTBE Soil ppb:	Not reported
County:	19
Org Name:	Not reported
Reg Board:	Los Angeles Region
Status:	Remediation Plan
Chemical:	Solvents
Contact Person:	Not reported
Responsible Party:	ACORN ENGINEERING
RP Address:	15125 PROCTOR AVE, CITY OF INDUSTRY, CA 91744
Interim:	Not reported
Oversight Prgm:	LUFT
MTBE Class:	C
MTBE Conc:	1
MTBE Fuel:	0
MTBE Tested:	MTBE Detected. Site tested for MTBE and MTBE detected
Staff:	WIP
Staff Initials:	JA
Lead Agency:	Regional Board
Local Agency:	19000
Hydr Basin #:	SAN FERNANDO VALLEY
Beneficial:	Not reported
Priority:	Not reported
Cleanup Fund Id:	Not reported
Work Suspended:	Not reported
Local Case #:	1844500

ACORN ENGINEERING (Continued) **1000365164**

Case Number: 102.0048
Qty Leaked: Not reported
Abate Method: Not reported
Operator: OLD CASE #015010
Water System Name: Not reported
Well Name: Not reported
Distance To Lust: 0
Waste Discharge Global ID: Not reported
Waste Disch Assigned Name: Not reported
Summary: REMEDIATION IN PROGRESS

LUST:
Region: 4
Staff: WIP
County: Los Angeles
Local Agency: 19000
Lead Agency: Regional Board
Case Type: Groundwater
Status: Remediation Plan
Substance: Solvents
Cross Street: Not reported
Global ID: T0603700129
Enforcement Type: Not reported
Date Leak Discovered: Not reported
Date Leak Record Entered: 5/3/1990
How Leak Discovered: Not reported
How Leak Stopped: Not reported
Cause of Leak: Not reported
Leak Source: Not reported
Date Leak Stopped: Not reported
Date Confirmation Began: Not reported
Operator: OLD CASE #015010
Water System: Not reported
Well Name: Not reported
Approx. Dist To Production Well (ft): 2782.7855261774428603263541804
Abatement Method Used at the Site: Not reported
Source of Cleanup Funding: F
Date Leak First Reported: 2/27/1990
Preliminary Site Assessment Workplan Submitted: Not reported
Preliminary Site Assessment Began: Not reported
Pollution Characterization Began: Not reported
Remediation Plan Submitted: 3/25/1993
Remedial Action Underway: Not reported
Post Remedial Action Monitoring Began: Not reported
Date the Case was Closed: Not reported
Date Case Last Changed on Database: 3/25/1993
Enforcement Action Date: Not reported
Historical Max MTBE Date: 1/1/1965
Hist Max MTBE Conc in Groundwater: 6.5
Hist Max MTBE Conc in Soil: Not reported
Significant Interim Remedial Action Taken: Not reported
GW Qualifier: Not reported
Soil Qualifier: Not reported
Organization: Not reported
Regional Board: 04
Owner Contact: Not reported
Responsible Party: ACORN ENGINEERING

ACORN ENGINEERING (Continued) **1000365164**

RP Address:	15125 PROCTOR AVE, CITY OF INDUSTRY, CA 91744
Program:	SLIC
Lat/Long:	34.0258231 / -1
Local Agency Staff:	Not reported
Beneficial Use:	Not reported
Priority:	Not reported
Cleanup Fund Id:	Not reported
Suspended:	Not reported
Local Case No:	1844500
Substance Quantity:	Not reported
Assigned Name:	Not reported
W Global ID:	Not reported
Summary:	REMEDIATION IN PROGRESS

Cortese:

Region:	CORTESE
Facility Addr2:	Not reported

Region:	CORTESE
Facility Addr2:	Not reported

CA FID UST:

Facility ID:	19002458
Regulated By:	UTNKA
Regulated ID:	Not reported
Cortese Code:	Not reported
SIC Code:	Not reported
Facility Phone:	8183364561
Mail To:	Not reported
Mailing Address:	15125 PROCTOR AVE
Mailing Address 2:	Not reported
Mailing City,St,Zip:	INDUSTRY 91744
Contact:	Not reported
Contact Phone:	Not reported
DUNs Number:	Not reported
NPDES Number:	Not reported
EPA ID:	Not reported
Comments:	Not reported
Status:	Active

LOS ANGELES CO. HMS:

Region:	LA
Facility Id:	001712-001787
Facility Status:	Removed
Area:	39
Permit Number:	00002265T
Permit Status:	Removed
Facility Type:	T0

WIP:

Region:	4
File Number:	102.0048
File Status:	**Historical**
Staff:	UNIDENTIFIED

ACORN ENGINEERING (Continued) **1000365164**

SWEEPS UST:
- Status: A
- Comp Number: 15010
- Number: 9
- Board Of Equalization: 44-010494
- Ref Date: 11-09-89
- Act Date: 11-09-89
- Created Date: 11-09-89
- Tank Status: A
- Owner Tank Id: Not reported
- Swrcb Tank Id: 19-000-015010-000001
- Actv Date: 11-09-89
- Capacity: 12000
- Tank Use: M.V. FUEL
- Stg: P
- Content: REG UNLEADED
- Number Of Tanks: 1

---

62 **EXCIDE TECHNOLOGIES/GNB BATTERY** **ENVIROSTOR** **S107736305**
NW **14500 NELSON AVE.** **N/A**
1/2-1 **INDUSTRY, CA 91744**
3084 ft.

Relative:
Lower

Actual:
306 ft.

ENVIROSTOR:
- Site Type: Evaluation
- Site Type Detailed: Evaluation
- Acres: Not reported
- NPL: NO
- Regulatory Agencies: LA CNTY FIRE DEPT. (BILLING AND UST), LOS ANGELES COUNTY
- Lead Agency: NONE SPECIFIED
- Program Manager: Not reported
- Supervisor: GREG HOLMES
- Division Branch: So Cal - Cypress
- Envirostor ID: 60000157
- Site Code: Not reported
- Assembly: 57
- Senate: 24
- Special Program: Not reported
- **Status: Refer: 1248 Local Agency**
- Status Date: 2006-01-25 00:00:00
- Restricted Use: NO
- Funding: Not Applicable
- Latitude: 0
- Longitude: 0

CA ENVIROSTOR ALIAS:
- Alias Type: Calsites ID Number
- Alias Project Name: 60000157

CA ENVIROSTOR COMPLETE:
- Area Name: Not reported
- Sub Area Name: Not reported
- Document Type: Not reported
- Completed Date: Not reported
- Comments: Not reported

EXCIDE TECHNOLOGIES/GNB BATTERY (Continued) **S107736305**

CA ENVIROSTOR FUTURE:
Area Name: Not reported
Sub Area Name: Not reported
Document Type: Not reported
Due Date: Not reported

CA ENVIROSTOR SCHEDULE:
Area Name: Not reported
Sub Area Name: Not reported
Document Type: Not reported
Due Date: Not reported
Revised Date: Not reported

63
West
1/2-1
3997 ft.

Relative:
Lower

Actual:
297 ft.

A E PLASTICS
14505 PROCTOR AVE
INDUSTRY, CA 91746

Notify 65 **S100177996**
EMI **N/A**
CA WDS

Notify 65:
Date Reported: Not reported
Staff Initials: Not reported
Board File Number: Not reported
Facility Type: Not reported
Discharge Date: Not reported
Incident Description: 91746-2912

EMI:

Year:	1987
Carbon Monoxide Emissions Tons/Yr:	19
Air Basin:	SC
Facility ID:	2909
Air District Name:	SC
SIC Code:	3079
Air District Name:	SOUTH COAST AQMD
Community Health Air Pollution Info System:	Not reported
Consolidated Emission Reporting Rule:	Not reported
Total Organic Hydrocarbon Gases Tons/Yr:	1
Reactive Organic Gases Tons/Yr:	1
Carbon Monoxide Emissions Tons/Yr:	0
NOX - Oxides of Nitrogen Tons/Yr:	0
SOX - Oxides of Sulphur Tons/Yr:	0
Particulate Matter Tons/Yr:	0
Part. Matter 10 Micrometers & Smllr Tons/Yr:	0

Year:	1990
Carbon Monoxide Emissions Tons/Yr:	19
Air Basin:	SC
Facility ID:	2909
Air District Name:	SC
SIC Code:	3089
Air District Name:	SOUTH COAST AQMD
Community Health Air Pollution Info System:	Not reported
Consolidated Emission Reporting Rule:	Not reported
Total Organic Hydrocarbon Gases Tons/Yr:	1
Reactive Organic Gases Tons/Yr:	1

A E PLASTICS (Continued) **S100177996**

Carbon Monoxide Emissions Tons/Yr:	0
NOX - Oxides of Nitrogen Tons/Yr:	1
SOX - Oxides of Sulphur Tons/Yr:	0
Particulate Matter Tons/Yr:	0
Part. Matter 10 Micrometers & Smllr Tons/Yr:	0

Year:	1995
Carbon Monoxide Emissions Tons/Yr:	19
Air Basin:	SC
Facility ID:	2909
Air District Name:	SC
SIC Code:	3089
Air District Name:	SOUTH COAST AQMD
Community Health Air Pollution Info System:	Not reported
Consolidated Emission Reporting Rule:	Not reported
Total Organic Hydrocarbon Gases Tons/Yr:	1
Reactive Organic Gases Tons/Yr:	1
Carbon Monoxide Emissions Tons/Yr:	0
NOX - Oxides of Nitrogen Tons/Yr:	0
SOX - Oxides of Sulphur Tons/Yr:	0
Particulate Matter Tons/Yr:	0
Part. Matter 10 Micrometers & Smllr Tons/Yr:	0

Year:	1996
Carbon Monoxide Emissions Tons/Yr:	19
Air Basin:	SC
Facility ID:	2909
Air District Name:	SC
SIC Code:	3089
Air District Name:	SOUTH COAST AQMD
Community Health Air Pollution Info System:	Not reported
Consolidated Emission Reporting Rule:	Not reported
Total Organic Hydrocarbon Gases Tons/Yr:	13
Reactive Organic Gases Tons/Yr:	13
Carbon Monoxide Emissions Tons/Yr:	1
NOX - Oxides of Nitrogen Tons/Yr:	4
SOX - Oxides of Sulphur Tons/Yr:	0
Particulate Matter Tons/Yr:	0
Part. Matter 10 Micrometers & Smllr Tons/Yr:	0

Year:	1997
Carbon Monoxide Emissions Tons/Yr:	19
Air Basin:	SC
Facility ID:	2909
Air District Name:	SC
SIC Code:	3089
Air District Name:	SOUTH COAST AQMD
Community Health Air Pollution Info System:	Not reported
Consolidated Emission Reporting Rule:	Not reported
Total Organic Hydrocarbon Gases Tons/Yr:	12
Reactive Organic Gases Tons/Yr:	12
Carbon Monoxide Emissions Tons/Yr:	0
NOX - Oxides of Nitrogen Tons/Yr:	1
SOX - Oxides of Sulphur Tons/Yr:	0
Particulate Matter Tons/Yr:	0
Part. Matter 10 Micrometers & Smllr Tons/Yr:	0

A E PLASTICS (Continued) **S100177996**

Year:	1998
Carbon Monoxide Emissions Tons/Yr:	19
Air Basin:	SC
Facility ID:	2909
Air District Name:	SC
SIC Code:	3089
Air District Name:	SOUTH COAST AQMD
Community Health Air Pollution Info System:	Not reported
Consolidated Emission Reporting Rule:	Not reported
Total Organic Hydrocarbon Gases Tons/Yr:	17
Reactive Organic Gases Tons/Yr:	17
Carbon Monoxide Emissions Tons/Yr:	0
NOX - Oxides of Nitrogen Tons/Yr:	1
SOX - Oxides of Sulphur Tons/Yr:	0
Particulate Matter Tons/Yr:	0
Part. Matter 10 Micrometers & Smllr Tons/Yr:	0

Year:	1999
Carbon Monoxide Emissions Tons/Yr:	19
Air Basin:	SC
Facility ID:	2909
Air District Name:	SC
SIC Code:	3089
Air District Name:	SOUTH COAST AQMD
Community Health Air Pollution Info System:	Not reported
Consolidated Emission Reporting Rule:	Not reported
Total Organic Hydrocarbon Gases Tons/Yr:	12
Reactive Organic Gases Tons/Yr:	12
Carbon Monoxide Emissions Tons/Yr:	0
NOX - Oxides of Nitrogen Tons/Yr:	1
SOX - Oxides of Sulphur Tons/Yr:	0
Particulate Matter Tons/Yr:	0
Part. Matter 10 Micrometers & Smllr Tons/Yr:	0

Year:	2000
Carbon Monoxide Emissions Tons/Yr:	19
Air Basin:	SC
Facility ID:	2909
Air District Name:	SC
SIC Code:	3089
Air District Name:	SOUTH COAST AQMD
Community Health Air Pollution Info System:	Not reported
Consolidated Emission Reporting Rule:	Not reported
Total Organic Hydrocarbon Gases Tons/Yr:	12
Reactive Organic Gases Tons/Yr:	12
Carbon Monoxide Emissions Tons/Yr:	0
NOX - Oxides of Nitrogen Tons/Yr:	1
SOX - Oxides of Sulphur Tons/Yr:	0
Particulate Matter Tons/Yr:	0
Part. Matter 10 Micrometers & Smllr Tons/Yr:	0

Year:	2001
Carbon Monoxide Emissions Tons/Yr:	19
Air Basin:	SC
Facility ID:	2909
Air District Name:	SC
SIC Code:	3089

A E PLASTICS (Continued) **S100177996**

Air District Name:	SOUTH COAST AQMD
Community Health Air Pollution Info System:	Not reported
Consolidated Emission Reporting Rule:	Not reported
Total Organic Hydrocarbon Gases Tons/Yr:	3
Reactive Organic Gases Tons/Yr:	3
Carbon Monoxide Emissions Tons/Yr:	0
NOX - Oxides of Nitrogen Tons/Yr:	1
SOX - Oxides of Sulphur Tons/Yr:	0
Particulate Matter Tons/Yr:	2
Part. Matter 10 Micrometers & Smllr Tons/Yr:	2

CA WDS:

Facility ID:	4 19I002644
Facility Type:	Other - Does not fall into the category of Municipal/Domestic, Industrial, Agricultural or Solid Waste (Class I, II or III)
Facility Status:	Active - Any facility with a continuous or seasonal discharge that is under Waste Discharge Requirements.
NPDES Number:	CAS000001 The 1st 2 characters designate the state. The remaining 7 are assigned by the Regional Board
Subregion:	4
Facility Telephone:	6269683801
Facility Contact:	Alan Franz
Agency Name:	PACTIV CORP.
Agency Address:	Not reported
Agency City,St,Zip:	Not reported
Agency Contact:	Not reported
Agency Telephone:	Not reported
Agency Type:	Private
SIC Code:	3089
SIC Code 2:	Not reported
Primary Waste:	Stormwater Runoff
Primary Waste Type:	Designated/Influent or Solid Wastes that pose a significant threat to water quality because of their high concentrations (E.G., BOD, Hardness, TRF, Chloride). 'Manageable' hazardous wastes (E.G., inorganic salts and heavy metals) are included in this category.
Secondary Waste:	Not reported
Secondary Waste Type:	Not reported
Design Flow:	Not reported
Baseline Flow:	Not reported
Reclamation:	No reclamation requirements associated with this facility.
POTW:	The facility is not a POTW.
Treat To Water:	Minor Threat to Water Quality. A violation of a regional board order should cause a relatively minor impairment of beneficial uses compared to a major or minor threat. Not: All nurds without a TTWQ will be considered a minor threat to water quality unless coded at a higher Level. A Zero (0) may be used to code those NURDS that are found to represent no threat to water quality.
Complexity:	Category C - Facilities having no waste treatment systems, such as cooling water dischargers or thosewho must comply through best management practices, facilities with passive waste treatment and disposal systems, such as septic systems with subsurface disposal, or dischargers having waste storage systems with land disposal such as dairy waste ponds.

ORPHAN SUMMARY

City	EDR ID	Site Name	Site Address	Zip	Database(s)
CITY OF INDUSTRY	S103679763	LINCOLN PROPERTY COMPANY	ROWLAND AVE / RAILROAD	91744	HAZNET
CITY OF INDUSTRY	1001475705	SAN GABRIEL RIVER RESPONSE	SAN GABRIEL RIVER	91745	CERCLIS, FINDS
CITY OF INDUSTRY	S101583145	ABANDONED PROPERTY	14854 E VALLEY BLVD	91744	CA FID UST, LOS ANGELES CO. HM: WIP, SWEEPS UST
CITY OF INDUSTRY	1007200557	LACDPW - VALLEY BLVD. BRIDGE OVER SAN GA	VALLEY BLVD BRIDGE OVER	91746	RCRA-LQG
CITY OF INDUSTRY (CORI	S106763987	FORMER BROUGH INDUSTRIES, INC.	15100 E E. NELSON AVE	91744	WIP
CITY OF INDUSTRY (CORI	S106764038	MEDIA SHUTTLE	15358 E VALLEY BLVD	91746	WIP
LA PUENTE	S106932735	SWINERTON & WALBERG CO	114 S 9TH ST	91746	SWEEPS UST
LA PUENTE	1003878492	LA PUENTE DUMP	AZUSA AVE N OF VLY BLVD	91744	CERC-NFRAP
LA PUENTE	S103630587	CAM PROPERTY SERVICES	143346 LASSALETTE ST	91744	HAZNET
LOS ANGELES COUNTY	S105642458		2 / 3 MI DUE SOUTH NEWPORT BEACH PIER		HAZNET, LUST, CHMIRS
WILMINGTON	S106568468	AMERICAN TRUCKING	1152 PACIFIC COAST HWY	91744	SLIC

GOVERNMENT RECORDS SEARCHED / DATA CURRENCY TRACKING

To maintain currency of the following federal and state databases, EDR contacts the appropriate governmental agency on a monthly or quarterly basis, as required.

Number of Days to Update: Provides confirmation that EDR is reporting records that have been updated within 90 days from the date the government agency made the information available to the public.

FEDERAL RECORDS

NPL: National Priority List

National Priorities List (Superfund). The NPL is a subset of CERCLIS and identifies over 1,200 sites for priority cleanup under the Superfund Program. NPL sites may encompass relatively large areas. As such, EDR provides polygon coverage for over 1,000 NPL site boundaries produced by EPA's Environmental Photographic Interpretation Center (EPIC) and regional EPA offices.

Date of Government Version: 07/05/2006
Date Data Arrived at EDR: 08/02/2006
Date Made Active in Reports: 09/12/2006
Number of Days to Update: 41

Source: EPA
Telephone: N/A
Last EDR Contact: 11/01/2006
Next Scheduled EDR Contact: 01/29/2007
Data Release Frequency: Quarterly

NPL Site Boundaries

Sources:

EPA's Environmental Photographic Interpretation Center (EPIC)
Telephone: 202-564-7333

EPA Region 1
Telephone 617-918-1143

EPA Region 3
Telephone 215-814-5418

EPA Region 4
Telephone 404-562-8033

EPA Region 5
Telephone 312-886-6686

EPA Region 10
Telephone 206-553-8665

EPA Region 6
Telephone: 214-655-6659

EPA Region 7
Telephone: 913-551-7247

EPA Region 8
Telephone: 303-312-6774

EPA Region 9
Telephone: 415-947-4246

Proposed NPL: Proposed National Priority List Sites

Date of Government Version: 07/05/2006
Date Data Arrived at EDR: 08/02/2006
Date Made Active in Reports: 09/12/2006
Number of Days to Update: 41

Source: EPA
Telephone: N/A
Last EDR Contact: 11/01/2006
Next Scheduled EDR Contact: 01/29/2007
Data Release Frequency: Quarterly

DELISTED NPL: National Priority List Deletions

The National Oil and Hazardous Substances Pollution Contingency Plan (NCP) establishes the criteria that the EPA uses to delete sites from the NPL. In accordance with 40 CFR 300.425.(e), sites may be deleted from the NPL where no further response is appropriate.

Date of Government Version: 07/05/2006
Date Data Arrived at EDR: 08/02/2006
Date Made Active in Reports: 09/12/2006
Number of Days to Update: 41

Source: EPA
Telephone: N/A
Last EDR Contact: 11/01/2006
Next Scheduled EDR Contact: 01/29/2007
Data Release Frequency: Quarterly

GOVERNMENT RECORDS SEARCHED / DATA CURRENCY TRACKING

NPL RECOVERY: Federal Superfund Liens

Federal Superfund Liens. Under the authority granted the USEPA by CERCLA of 1980, the USEPA has the authority to file liens against real property in order to recover remedial action expenditures or when the property owner received notification of potential liability. USEPA compiles a listing of filed notices of Superfund Liens.

Date of Government Version: 10/15/1991
Date Data Arrived at EDR: 02/02/1994
Date Made Active in Reports: 03/30/1994
Number of Days to Update: 56

Source: EPA
Telephone: 202-564-4267
Last EDR Contact: 08/21/2006
Next Scheduled EDR Contact: 11/20/2006
Data Release Frequency: No Update Planned

CERCLIS: Comprehensive Environmental Response, Compensation, and Liability Information System

CERCLIS contains data on potentially hazardous waste sites that have been reported to the USEPA by states, municipalities, private companies and private persons, pursuant to Section 103 of the Comprehensive Environmental Response, Compensation, and Liability Act (CERCLA). CERCLIS contains sites which are either proposed to or on the National Priorities List (NPL) and sites which are in the screening and assessment phase for possible inclusion on the NPL.

Date of Government Version: 06/19/2006
Date Data Arrived at EDR: 06/22/2006
Date Made Active in Reports: 08/23/2006
Number of Days to Update: 62

Source: EPA
Telephone: 703-603-8960
Last EDR Contact: 09/21/2006
Next Scheduled EDR Contact: 12/18/2006
Data Release Frequency: Quarterly

CERCLIS-NFRAP: CERCLIS No Further Remedial Action Planned

Archived sites are sites that have been removed and archived from the inventory of CERCLIS sites. Archived status indicates that, to the best of EPA's knowledge, assessment at a site has been completed and that EPA has determined no further steps will be taken to list this site on the National Priorities List (NPL), unless information indicates this decision was not appropriate or other considerations require a recommendation for listing at a later time. This decision does not necessarily mean that there is no hazard associated with a given site; it only means that, based upon available information, the location is not judged to be a potential NPL site.

Date of Government Version: 07/17/2006
Date Data Arrived at EDR: 08/02/2006
Date Made Active in Reports: 09/12/2006
Number of Days to Update: 41

Source: EPA
Telephone: 703-603-8960
Last EDR Contact: 09/18/2006
Next Scheduled EDR Contact: 12/18/2006
Data Release Frequency: Quarterly

CORRACTS: Corrective Action Report

CORRACTS identifies hazardous waste handlers with RCRA corrective action activity.

Date of Government Version: 03/15/2006
Date Data Arrived at EDR: 03/17/2006
Date Made Active in Reports: 04/13/2006
Number of Days to Update: 27

Source: EPA
Telephone: 800-424-9346
Last EDR Contact: 09/05/2006
Next Scheduled EDR Contact: 12/04/2006
Data Release Frequency: Quarterly

RCRA: Resource Conservation and Recovery Act Information

RCRAInfo is EPA's comprehensive information system, providing access to data supporting the Resource Conservation and Recovery Act (RCRA) of 1976 and the Hazardous and Solid Waste Amendments (HSWA) of 1984. RCRAInfo replaces the data recording and reporting abilities of the Resource Conservation and Recovery Information System (RCRIS). The database includes selective information on sites which generate, transport, store, treat and/or dispose of hazardous waste as defined by the Resource Conservation and Recovery Act (RCRA). Conditionally exempt small quantity generators (CESQGs) generate less than 100 kg of hazardous waste, or less than 1 kg of acutely hazardous waste per month. Small quantity generators (SQGs) generate between 100 kg and 1,000 kg of hazardous waste per month. Large quantity generators (LQGs) generate over 1,000 kilograms (kg) of hazardous waste, or over 1 kg of acutely hazardous waste per month. Transporters are individuals or entities that move hazardous waste from the generator off-site to a facility that can recycle, treat, store, or dispose of the waste. TSDFs treat, store, or dispose of the waste.

Date of Government Version: 06/13/2006
Date Data Arrived at EDR: 06/28/2006
Date Made Active in Reports: 08/23/2006
Number of Days to Update: 56

Source: EPA
Telephone: 800-424-9346
Last EDR Contact: 09/28/2006
Next Scheduled EDR Contact: 11/20/2006
Data Release Frequency: Quarterly

ERNS: Emergency Response Notification System

Emergency Response Notification System. ERNS records and stores information on reported releases of oil and hazardous substances.

Date of Government Version: 12/31/2005
Date Data Arrived at EDR: 01/12/2006
Date Made Active in Reports: 02/21/2006
Number of Days to Update: 40

Source: National Response Center, United States Coast Guard
Telephone: 202-260-2342
Last EDR Contact: 10/24/2006
Next Scheduled EDR Contact: 01/22/2007
Data Release Frequency: Annually

HMIRS: Hazardous Materials Information Reporting System

Hazardous Materials Incident Report System. HMIRS contains hazardous material spill incidents reported to DOT.

Date of Government Version: 07/03/2006
Date Data Arrived at EDR: 07/19/2006
Date Made Active in Reports: 08/23/2006
Number of Days to Update: 35

Source: U.S. Department of Transportation
Telephone: 202-366-4555
Last EDR Contact: 10/18/2006
Next Scheduled EDR Contact: 01/15/2007
Data Release Frequency: Annually

US ENG CONTROLS: Engineering Controls Sites List

A listing of sites with engineering controls in place. Engineering controls include various forms of caps, building foundations, liners, and treatment methods to create pathway elimination for regulated substances to enter environmental media or effect human health.

Date of Government Version: 03/21/2006
Date Data Arrived at EDR: 03/27/2006
Date Made Active in Reports: 05/22/2006
Number of Days to Update: 56

Source: Environmental Protection Agency
Telephone: 703-603-8905
Last EDR Contact: 09/07/2006
Next Scheduled EDR Contact: 10/02/2006
Data Release Frequency: Varies

US INST CONTROL: Sites with Institutional Controls

A listing of sites with institutional controls in place. Institutional controls include administrative measures, such as groundwater use restrictions, construction restrictions, property use restrictions, and post remediation care requirements intended to prevent exposure to contaminants remaining on site. Deed restrictions are generally required as part of the institutional controls.

Date of Government Version: 03/21/2006
Date Data Arrived at EDR: 03/27/2006
Date Made Active in Reports: 05/22/2006
Number of Days to Update: 56

Source: Environmental Protection Agency
Telephone: 703-603-8905
Last EDR Contact: 09/07/2006
Next Scheduled EDR Contact: 10/02/2006
Data Release Frequency: Varies

GOVERNMENT RECORDS SEARCHED / DATA CURRENCY TRACKING

DOD: Department of Defense Sites

This data set consists of federally owned or administered lands, administered by the Department of Defense, that have any area equal to or greater than 640 acres of the United States, Puerto Rico, and the U.S. Virgin Islands.

Date of Government Version: 12/31/2004
Date Data Arrived at EDR: 02/08/2005
Date Made Active in Reports: 08/04/2005
Number of Days to Update: 177

Source: USGS
Telephone: 703-692-8801
Last EDR Contact: 11/10/2006
Next Scheduled EDR Contact: 02/05/2007
Data Release Frequency: Semi-Annually

FUDS: Formerly Used Defense Sites

The listing includes locations of Formerly Used Defense Sites properties where the US Army Corps of Engineers is actively working or will take necessary cleanup actions.

Date of Government Version: 12/31/2005
Date Data Arrived at EDR: 08/10/2006
Date Made Active in Reports: 11/08/2006
Number of Days to Update: 90

Source: U.S. Army Corps of Engineers
Telephone: 202-528-4285
Last EDR Contact: 09/18/2006
Next Scheduled EDR Contact: 01/01/2007
Data Release Frequency: Varies

US BROWNFIELDS: A Listing of Brownfields Sites

Included in the listing are brownfields properties addresses by Cooperative Agreement Recipients and brownfields properties addressed by Targeted Brownfields Assessments. Targeted Brownfields Assessments-EPA's Targeted Brownfields Assessments (TBA) program is designed to help states, tribes, and municipalities--especially those without EPA Brownfields Assessment Demonstration Pilots--minimize the uncertainties of contamination often associated with brownfields. Under the TBA program, EPA provides funding and/or technical assistance for environmental assessments at brownfields sites throughout the country. Targeted Brownfields Assessments supplement and work with other efforts under EPA's Brownfields Initiative to promote cleanup and redevelopment of brownfields. Cooperative Agreement Recipients-States, political subdivisions, territories, and Indian tribes become Brownfields Cleanup Revolving Loan Fund (BCRLF) cooperative agreement recipients when they enter into BCRLF cooperative agreements with the U.S. EPA. EPA selects BCRLF cooperative agreement recipients based on a proposal and application process. BCRLF cooperative agreement recipients must use EPA funds provided through BCRLF cooperative agreement for specified brownfields-related cleanup activities.

Date of Government Version: 07/10/2006
Date Data Arrived at EDR: 07/13/2006
Date Made Active in Reports: 09/06/2006
Number of Days to Update: 55

Source: Environmental Protection Agency
Telephone: 202-566-2777
Last EDR Contact: 09/11/2006
Next Scheduled EDR Contact: 12/11/2006
Data Release Frequency: Semi-Annually

CONSENT: Superfund (CERCLA) Consent Decrees

Major legal settlements that establish responsibility and standards for cleanup at NPL (Superfund) sites. Released periodically by United States District Courts after settlement by parties to litigation matters.

Date of Government Version: 12/14/2004
Date Data Arrived at EDR: 02/15/2005
Date Made Active in Reports: 04/25/2005
Number of Days to Update: 69

Source: Department of Justice, Consent Decree Library
Telephone: Varies
Last EDR Contact: 10/23/2006
Next Scheduled EDR Contact: 01/22/2007
Data Release Frequency: Varies

ROD: Records Of Decision

Record of Decision. ROD documents mandate a permanent remedy at an NPL (Superfund) site containing technical and health information to aid in the cleanup.

Date of Government Version: 07/10/2006
Date Data Arrived at EDR: 07/21/2006
Date Made Active in Reports: 09/06/2006
Number of Days to Update: 47

Source: EPA
Telephone: 703-416-0223
Last EDR Contact: 10/02/2006
Next Scheduled EDR Contact: 01/01/2007
Data Release Frequency: Annually

GOVERNMENT RECORDS SEARCHED / DATA CURRENCY TRACKING

UMTRA: Uranium Mill Tailings Sites

Uranium ore was mined by private companies for federal government use in national defense programs. When the mills shut down, large piles of the sand-like material (mill tailings) remain after uranium has been extracted from the ore. Levels of human exposure to radioactive materials from the piles are low; however, in some cases tailings were used as construction materials before the potential health hazards of the tailings were recognized.

Date of Government Version: 11/04/2005
Date Data Arrived at EDR: 11/28/2005
Date Made Active in Reports: 01/30/2006
Number of Days to Update: 63

Source: Department of Energy
Telephone: 505-845-0011
Last EDR Contact: 09/05/2006
Next Scheduled EDR Contact: 12/18/2006
Data Release Frequency: Varies

ODI: Open Dump Inventory

An open dump is defined as a disposal facility that does not comply with one or more of the Part 257 or Part 258 Subtitle D Criteria.

Date of Government Version: 06/30/1985
Date Data Arrived at EDR: 08/09/2004
Date Made Active in Reports: 09/17/2004
Number of Days to Update: 39

Source: Environmental Protection Agency
Telephone: 800-424-9346
Last EDR Contact: 06/09/2004
Next Scheduled EDR Contact: N/A
Data Release Frequency: No Update Planned

PRP: Potentially Responsible Parties

A listing of verified Potentially Responsible Parties

Date of Government Version: 07/20/2006
Date Data Arrived at EDR: 07/21/2006
Date Made Active in Reports: 08/22/2006
Number of Days to Update: 32

Source: EPA
Telephone: 202-564-6064
Last EDR Contact: 10/02/2006
Next Scheduled EDR Contact: 01/01/2007
Data Release Frequency: Quarterly

TRIS: Toxic Chemical Release Inventory System

Toxic Release Inventory System. TRIS identifies facilities which release toxic chemicals to the air, water and land in reportable quantities under SARA Title III Section 313.

Date of Government Version: 12/31/2004
Date Data Arrived at EDR: 06/22/2006
Date Made Active in Reports: 08/23/2006
Number of Days to Update: 62

Source: EPA
Telephone: 202-566-0250
Last EDR Contact: 09/22/2006
Next Scheduled EDR Contact: 12/18/2006
Data Release Frequency: Annually

TSCA: Toxic Substances Control Act

Toxic Substances Control Act. TSCA identifies manufacturers and importers of chemical substances included on the TSCA Chemical Substance Inventory list. It includes data on the production volume of these substances by plant site.

Date of Government Version: 12/31/2002
Date Data Arrived at EDR: 04/14/2006
Date Made Active in Reports: 05/30/2006
Number of Days to Update: 46

Source: EPA
Telephone: 202-260-5521
Last EDR Contact: 10/18/2006
Next Scheduled EDR Contact: 01/15/2007
Data Release Frequency: Every 4 Years

FTTS: FIFRA/ TSCA Tracking System - FIFRA (Federal Insecticide, Fungicide, & Rodenticide Act)/TSCA (Toxic Substances Control Act)

FTTS tracks administrative cases and pesticide enforcement actions and compliance activities related to FIFRA, TSCA and EPCRA (Emergency Planning and Community Right-to-Know Act). To maintain currency, EDR contacts the Agency on a quarterly basis.

Date of Government Version: 07/14/2006
Date Data Arrived at EDR: 07/18/2006
Date Made Active in Reports: 09/06/2006
Number of Days to Update: 50

Source: EPA/Office of Prevention, Pesticides and Toxic Substances
Telephone: 202-566-1667
Last EDR Contact: 09/18/2006
Next Scheduled EDR Contact: 12/18/2006
Data Release Frequency: Quarterly

GOVERNMENT RECORDS SEARCHED / DATA CURRENCY TRACKING

FTTS INSP: FIFRA/ TSCA Tracking System - FIFRA (Federal Insecticide, Fungicide, & Rodenticide Act)/TSCA (Toxic Substances Control Act)

Date of Government Version: 07/14/2006
Date Data Arrived at EDR: 07/18/2006
Date Made Active in Reports: 09/06/2006
Number of Days to Update: 50

Source: EPA
Telephone: 202-566-1667
Last EDR Contact: 09/18/2006
Next Scheduled EDR Contact: 12/18/2006
Data Release Frequency: Quarterly

SSTS: Section 7 Tracking Systems

Section 7 of the Federal Insecticide, Fungicide and Rodenticide Act, as amended (92 Stat. 829) requires all registered pesticide-producing establishments to submit a report to the Environmental Protection Agency by March 1st each year. Each establishment must report the types and amounts of pesticides, active ingredients and devices being produced, and those having been produced and sold or distributed in the past year.

Date of Government Version: 12/31/2004
Date Data Arrived at EDR: 05/11/2006
Date Made Active in Reports: 05/22/2006
Number of Days to Update: 11

Source: EPA
Telephone: 202-564-4203
Last EDR Contact: 11/07/2006
Next Scheduled EDR Contact: 01/15/2007
Data Release Frequency: Annually

ICIS: Integrated Compliance Information System

The Integrated Compliance Information System (ICIS) supports the information needs of the national enforcement and compliance program as well as the unique needs of the National Pollutant Discharge Elimination System (NPDES) program.

Date of Government Version: 02/13/2006
Date Data Arrived at EDR: 04/21/2006
Date Made Active in Reports: 05/11/2006
Number of Days to Update: 20

Source: Environmental Protection Agency
Telephone: 202-564-5088
Last EDR Contact: 07/17/2006
Next Scheduled EDR Contact: 10/16/2006
Data Release Frequency: Quarterly

PADS: PCB Activity Database System

PCB Activity Database. PADS Identifies generators, transporters, commercial storers and/or brokers and disposers of PCB's who are required to notify the EPA of such activities.

Date of Government Version: 07/07/2006
Date Data Arrived at EDR: 08/09/2006
Date Made Active in Reports: 09/06/2006
Number of Days to Update: 28

Source: EPA
Telephone: 202-566-0500
Last EDR Contact: 11/10/2006
Next Scheduled EDR Contact: 02/05/2007
Data Release Frequency: Annually

MLTS: Material Licensing Tracking System

MLTS is maintained by the Nuclear Regulatory Commission and contains a list of approximately 8,100 sites which possess or use radioactive materials and which are subject to NRC licensing requirements. To maintain currency, EDR contacts the Agency on a quarterly basis.

Date of Government Version: 07/10/2006
Date Data Arrived at EDR: 07/20/2006
Date Made Active in Reports: 09/06/2006
Number of Days to Update: 48

Source: Nuclear Regulatory Commission
Telephone: 301-415-7169
Last EDR Contact: 10/02/2006
Next Scheduled EDR Contact: 01/01/2007
Data Release Frequency: Quarterly

MINES: Mines Master Index File

Contains all mine identification numbers issued for mines active or opened since 1971. The data also includes violation information.

Date of Government Version: 05/16/2006
Date Data Arrived at EDR: 06/28/2006
Date Made Active in Reports: 08/23/2006
Number of Days to Update: 56

Source: Department of Labor, Mine Safety and Health Administration
Telephone: 303-231-5959
Last EDR Contact: 09/27/2006
Next Scheduled EDR Contact: 12/25/2006
Data Release Frequency: Semi-Annually

GOVERNMENT RECORDS SEARCHED / DATA CURRENCY TRACKING

FINDS: Facility Index System/Facility Registry System

Facility Index System. FINDS contains both facility information and 'pointers' to other sources that contain more detail. EDR includes the following FINDS databases in this report: PCS (Permit Compliance System), AIRS (Aerometric Information Retrieval System), DOCKET (Enforcement Docket used to manage and track information on civil judicial enforcement cases for all environmental statutes), FURS (Federal Underground Injection Control), C-DOCKET (Criminal Docket System used to track criminal enforcement actions for all environmental statutes), FFIS (Federal Facilities Information System), STATE (State Environmental Laws and Statutes), and PADS (PCB Activity Data System).

Date of Government Version: 07/21/2006
Date Data Arrived at EDR: 07/25/2006
Date Made Active in Reports: 09/06/2006
Number of Days to Update: 43

Source: EPA
Telephone: N/A
Last EDR Contact: 10/02/2006
Next Scheduled EDR Contact: 01/01/2007
Data Release Frequency: Quarterly

RAATS: RCRA Administrative Action Tracking System

RCRA Administration Action Tracking System. RAATS contains records based on enforcement actions issued under RCRA pertaining to major violators and includes administrative and civil actions brought by the EPA. For administration actions after September 30, 1995, data entry in the RAATS database was discontinued. EPA will retain a copy of the database for historical records. It was necessary to terminate RAATS because a decrease in agency resources made it impossible to continue to update the information contained in the database.

Date of Government Version: 04/17/1995
Date Data Arrived at EDR: 07/03/1995
Date Made Active in Reports: 08/07/1995
Number of Days to Update: 35

Source: EPA
Telephone: 202-564-4104
Last EDR Contact: 09/05/2006
Next Scheduled EDR Contact: 12/04/2006
Data Release Frequency: No Update Planned

BRS: Biennial Reporting System

The Biennial Reporting System is a national system administered by the EPA that collects data on the generation and management of hazardous waste. BRS captures detailed data from two groups: Large Quantity Generators (LQG) and Treatment, Storage, and Disposal Facilities.

Date of Government Version: 12/31/2003
Date Data Arrived at EDR: 06/17/2005
Date Made Active in Reports: 08/04/2005
Number of Days to Update: 48

Source: EPA/NTIS
Telephone: 800-424-9346
Last EDR Contact: 10/20/2006
Next Scheduled EDR Contact: 12/11/2006
Data Release Frequency: Biennially

STATE AND LOCAL RECORDS

HIST CAL-SITES: Calsites Database

The Calsites database contains potential or confirmed hazardous substance release properties. In 1996, California EPA reevaluated and significantly reduced the number of sites in the Calsites database. No longer updated by the state agency. It has been replaced by ENVIROSTOR.

Date of Government Version: 08/08/2005
Date Data Arrived at EDR: 08/03/2006
Date Made Active in Reports: 08/24/2006
Number of Days to Update: 21

Source: Department of Toxic Substance Control
Telephone: 916-323-3400
Last EDR Contact: 08/28/2006
Next Scheduled EDR Contact: 11/27/2006
Data Release Frequency: No Update Planned

CA BOND EXP. PLAN: Bond Expenditure Plan

Department of Health Services developed a site-specific expenditure plan as the basis for an appropriation of Hazardous Substance Cleanup Bond Act funds. It is not updated.

Date of Government Version: 01/01/1989
Date Data Arrived at EDR: 07/27/1994
Date Made Active in Reports: 08/02/1994
Number of Days to Update: 6

Source: Department of Health Services
Telephone: 916-255-2118
Last EDR Contact: 05/31/1994
Next Scheduled EDR Contact: N/A
Data Release Frequency: No Update Planned

GOVERNMENT RECORDS SEARCHED / DATA CURRENCY TRACKING

SCH: School Property Evaluation Program
This category contains proposed and existing school sites that are being evaluated by DTSC for possible hazardous materials contamination. In some cases, these properties may be listed in the CalSites category depending on the level of threat to public health and safety or the environment they pose.

Date of Government Version: 08/29/2006
Date Data Arrived at EDR: 08/30/2006
Date Made Active in Reports: 10/05/2006
Number of Days to Update: 36

Source: Department of Toxic Substances Control
Telephone: 916-323-3400
Last EDR Contact: 08/30/2006
Next Scheduled EDR Contact: 11/27/2006
Data Release Frequency: Quarterly

TOXIC PITS: Toxic Pits Cleanup Act Sites
Toxic PITS Cleanup Act Sites. TOXIC PITS identifies sites suspected of containing hazardous substances where cleanup has not yet been completed.

Date of Government Version: 07/01/1995
Date Data Arrived at EDR: 08/30/1995
Date Made Active in Reports: 09/26/1995
Number of Days to Update: 27

Source: State Water Resources Control Board
Telephone: 916-227-4364
Last EDR Contact: 10/30/2006
Next Scheduled EDR Contact: 01/29/2007
Data Release Frequency: No Update Planned

SWF/LF (SWIS): Solid Waste Information System
Active, Closed and Inactive Landfills. SWF/LF records typically contain an inve ntory of solid waste disposal facilities or landfills. These may be active or i nactive facilities or open dumps that failed to meet RCRA Section 4004 criteria for solid waste landfills or disposal sites.

Date of Government Version: 09/13/2006
Date Data Arrived at EDR: 09/13/2006
Date Made Active in Reports: 10/05/2006
Number of Days to Update: 22

Source: Integrated Waste Management Board
Telephone: 916-341-6320
Last EDR Contact: 09/13/2006
Next Scheduled EDR Contact: 12/11/2006
Data Release Frequency: Quarterly

CA WDS: Waste Discharge System
Sites which have been issued waste discharge requirements.

Date of Government Version: 09/20/2006
Date Data Arrived at EDR: 09/21/2006
Date Made Active in Reports: 10/25/2006
Number of Days to Update: 34

Source: State Water Resources Control Board
Telephone: 916-341-5227
Last EDR Contact: 09/21/2006
Next Scheduled EDR Contact: 12/18/2006
Data Release Frequency: Quarterly

WMUDS/SWAT: Waste Management Unit Database
Waste Management Unit Database System. WMUDS is used by the State Water Resources Control Board staff and the Regional Water Quality Control Boards for program tracking and inventory of waste management units. WMUDS is composed of the following databases: Facility Information, Scheduled Inspections Information, Waste Management Unit Information, SWAT Program Information, SWAT Report Summary Information, SWAT Report Summary Data, Chapter 15 (formerly Subchapter 15) Information, Chapter 15 Monitoring Parameters, TPCA Program Information, RCRA Program Information, Closure Information, and Interested Parties Information.

Date of Government Version: 04/01/2000
Date Data Arrived at EDR: 04/10/2000
Date Made Active in Reports: 05/10/2000
Number of Days to Update: 30

Source: State Water Resources Control Board
Telephone: 916-227-4448
Last EDR Contact: 09/05/2006
Next Scheduled EDR Contact: 12/04/2006
Data Release Frequency: Quarterly

CORTESE: "Cortese" Hazardous Waste & Substances Sites List
The sites for the list are designated by the State Water Resource Control Board (LUST), the Integrated Waste Board (SWF/LS), and the Department of Toxic Substances Control (Cal-Sites). This listing is no longer updated by the state agency.

Date of Government Version: 04/01/2001
Date Data Arrived at EDR: 05/29/2001
Date Made Active in Reports: 07/26/2001
Number of Days to Update: 58

Source: CAL EPA/Office of Emergency Information
Telephone: 916-323-3400
Last EDR Contact: 10/23/2006
Next Scheduled EDR Contact: 01/22/2007
Data Release Frequency: No Update Planned

SWRCY: Recycler Database
A listing of recycling facilities in California.

Date of Government Version: 10/10/2006
Date Data Arrived at EDR: 10/12/2006
Date Made Active in Reports: 10/25/2006
Number of Days to Update: 13

Source: Department of Conservation
Telephone: 916-323-3836
Last EDR Contact: 10/12/2006
Next Scheduled EDR Contact: 01/08/2007
Data Release Frequency: Quarterly

LUST: Geotracker's Leaking Underground Fuel Tank Report
Leaking Underground Storage Tank Incident Reports. LUST records contain an inventory of reported leaking underground storage tank incidents. Not all states maintain these records, and the information stored varies by state.

Date of Government Version: 10/11/2006
Date Data Arrived at EDR: 10/12/2006
Date Made Active in Reports: 10/25/2006
Number of Days to Update: 13

Source: State Water Resources Control Board
Telephone: 916-341-5752
Last EDR Contact: 10/12/2006
Next Scheduled EDR Contact: 01/08/2007
Data Release Frequency: Quarterly

LUST REG 5: Leaking Underground Storage Tank Database

Date of Government Version: 07/01/2006
Date Data Arrived at EDR: 07/26/2006
Date Made Active in Reports: 08/24/2006
Number of Days to Update: 29

Source: California Regional Water Quality Control Board Central Valley Region (5)
Telephone: 916-464-3291
Last EDR Contact: 10/25/2006
Next Scheduled EDR Contact: 01/01/2007
Data Release Frequency: Quarterly

LUST REG 6V: Leaking Underground Storage Tank Case Listing

Date of Government Version: 06/07/2005
Date Data Arrived at EDR: 06/07/2005
Date Made Active in Reports: 06/29/2005
Number of Days to Update: 22

Source: California Regional Water Quality Control Board Victorville Branch Office (6)
Telephone: 760-346-7491
Last EDR Contact: 10/02/2006
Next Scheduled EDR Contact: 01/01/2007
Data Release Frequency: No Update Planned

LUST REG 8: Leaking Underground Storage Tanks
California Regional Water Quality Control Board Santa Ana Region (8). For more current information, please refer to the State Water Resources Control Board's LUST database.

Date of Government Version: 02/14/2005
Date Data Arrived at EDR: 02/15/2005
Date Made Active in Reports: 03/28/2005
Number of Days to Update: 41

Source: California Regional Water Quality Control Board Santa Ana Region (8)
Telephone: 951-782-4130
Last EDR Contact: 11/07/2006
Next Scheduled EDR Contact: 02/05/2007
Data Release Frequency: Varies

LUST REG 9: Leaking Underground Storage Tank Report
Orange, Riverside, San Diego counties. For more current information, please refer to the State Water Resources Control Board's LUST database.

Date of Government Version: 03/01/2001
Date Data Arrived at EDR: 04/23/2001
Date Made Active in Reports: 05/21/2001
Number of Days to Update: 28

Source: California Regional Water Quality Control Board San Diego Region (9)
Telephone: 858-467-2980
Last EDR Contact: 10/17/2006
Next Scheduled EDR Contact: 01/15/2007
Data Release Frequency: No Update Planned

GOVERNMENT RECORDS SEARCHED / DATA CURRENCY TRACKING

LUST REG 7: Leaking Underground Storage Tank Case Listing

Date of Government Version: 02/26/2004
Date Data Arrived at EDR: 02/26/2004
Date Made Active in Reports: 03/24/2004
Number of Days to Update: 27

Source: California Regional Water Quality Control Board Colorado River Basin Region (7)
Telephone: 760-346-7491
Last EDR Contact: 08/21/2006
Next Scheduled EDR Contact: 11/20/2006
Data Release Frequency: No Update Planned

LUST REG 6L: Leaking Underground Storage Tank Case Listing
For more current information, please refer to the State Water Resources Control Board's LUST database.

Date of Government Version: 09/09/2003
Date Data Arrived at EDR: 09/10/2003
Date Made Active in Reports: 10/07/2003
Number of Days to Update: 27

Source: California Regional Water Quality Control Board Lahontan Region (6)
Telephone: 916-542-5424
Last EDR Contact: 09/05/2006
Next Scheduled EDR Contact: 12/04/2006
Data Release Frequency: No Update Planned

LUST REG 4: Underground Storage Tank Leak List
Los Angeles, Ventura counties. For more current information, please refer to the State Water Resources Control Board's LUST database.

Date of Government Version: 09/07/2004
Date Data Arrived at EDR: 09/07/2004
Date Made Active in Reports: 10/12/2004
Number of Days to Update: 35

Source: California Regional Water Quality Control Board Los Angeles Region (4)
Telephone: 213-576-6600
Last EDR Contact: 09/25/2006
Next Scheduled EDR Contact: 12/25/2006
Data Release Frequency: No Update Planned

LUST REG 1: Active Toxic Site Investigation
Del Norte, Humboldt, Lake, Mendocino, Modoc, Siskiyou, Sonoma, Trinity counties. For more current information, please refer to the State Water Resources Control Board's LUST database.

Date of Government Version: 02/01/2001
Date Data Arrived at EDR: 02/28/2001
Date Made Active in Reports: 03/29/2001
Number of Days to Update: 29

Source: California Regional Water Quality Control Board North Coast (1)
Telephone: 707-576-2220
Last EDR Contact: 08/21/2006
Next Scheduled EDR Contact: 11/20/2006
Data Release Frequency: No Update Planned

LUST REG 2: Fuel Leak List

Date of Government Version: 09/30/2004
Date Data Arrived at EDR: 10/20/2004
Date Made Active in Reports: 11/19/2004
Number of Days to Update: 30

Source: California Regional Water Quality Control Board San Francisco Bay Region (2)
Telephone: 510-286-0457
Last EDR Contact: 10/09/2006
Next Scheduled EDR Contact: 01/08/2007
Data Release Frequency: Quarterly

LUST REG 3: Leaking Underground Storage Tank Database

Date of Government Version: 05/19/2003
Date Data Arrived at EDR: 05/19/2003
Date Made Active in Reports: 06/02/2003
Number of Days to Update: 14

Source: California Regional Water Quality Control Board Central Coast Region (3)
Telephone: 805-549-3147
Last EDR Contact: 08/15/2006
Next Scheduled EDR Contact: 11/13/2006
Data Release Frequency: No Update Planned

CA FID UST: Facility Inventory Database
The Facility Inventory Database (FID) contains a historical listing of active and inactive underground storage tank locations from the State Water Resource Control Board. Refer to local/county source for current data.

Date of Government Version: 10/31/1994
Date Data Arrived at EDR: 09/05/1995
Date Made Active in Reports: 09/29/1995
Number of Days to Update: 24

Source: California Environmental Protection Agency
Telephone: 916-341-5851
Last EDR Contact: 12/28/1998
Next Scheduled EDR Contact: N/A
Data Release Frequency: No Update Planned

GOVERNMENT RECORDS SEARCHED / DATA CURRENCY TRACKING

SLIC: Statewide SLIC Cases
The Spills, Leaks, Investigations, and Cleanups (SLIC) listings includes unauthorized discharges from spills and leaks, other than from underground storage tanks or other regulated sites.

Date of Government Version: 10/11/2006
Date Data Arrived at EDR: 10/12/2006
Date Made Active in Reports: 10/25/2006
Number of Days to Update: 13

Source: State Water Resources Control Board
Telephone: 916-341-5752
Last EDR Contact: 10/12/2006
Next Scheduled EDR Contact: 01/08/2007
Data Release Frequency: Varies

SLIC REG 1: Active Toxic Site Investigations

Date of Government Version: 04/03/2003
Date Data Arrived at EDR: 04/07/2003
Date Made Active in Reports: 04/25/2003
Number of Days to Update: 18

Source: California Regional Water Quality Control Board, North Coast Region (1)
Telephone: 707-576-2220
Last EDR Contact: 08/21/2006
Next Scheduled EDR Contact: 11/20/2006
Data Release Frequency: No Update Planned

SLIC REG 2: Spills, Leaks, Investigation & Cleanup Cost Recovery Listing
Any contaminated site that impacts groundwater or has the potential to impact groundwater.

Date of Government Version: 09/30/2004
Date Data Arrived at EDR: 10/20/2004
Date Made Active in Reports: 11/19/2004
Number of Days to Update: 30

Source: Regional Water Quality Control Board San Francisco Bay Region (2)
Telephone: 510-286-0457
Last EDR Contact: 10/09/2006
Next Scheduled EDR Contact: 01/08/2007
Data Release Frequency: Quarterly

SLIC REG 3: Spills, Leaks, Investigation & Cleanup Cost Recovery Listing
Any contaminated site that impacts groundwater or has the potential to impact groundwater.

Date of Government Version: 05/18/2006
Date Data Arrived at EDR: 05/18/2006
Date Made Active in Reports: 06/15/2006
Number of Days to Update: 28

Source: California Regional Water Quality Control Board Central Coast Region (3)
Telephone: 805-549-3147
Last EDR Contact: 08/15/2006
Next Scheduled EDR Contact: 11/13/2006
Data Release Frequency: Semi-Annually

SLIC REG 4: Spills, Leaks, Investigation & Cleanup Cost Recovery Listing
Any contaminated site that impacts groundwater or has the potential to impact groundwater.

Date of Government Version: 11/17/2004
Date Data Arrived at EDR: 11/18/2004
Date Made Active in Reports: 01/04/2005
Number of Days to Update: 47

Source: Region Water Quality Control Board Los Angeles Region (4)
Telephone: 213-576-6600
Last EDR Contact: 10/23/2006
Next Scheduled EDR Contact: 01/22/2007
Data Release Frequency: Varies

SLIC REG 5: Spills, Leaks, Investigation & Cleanup Cost Recovery Listing
Unregulated sites that impact groundwater or have the potential to impact groundwater.

Date of Government Version: 04/01/2005
Date Data Arrived at EDR: 04/05/2005
Date Made Active in Reports: 04/21/2005
Number of Days to Update: 16

Source: Regional Water Quality Control Board Central Valley Region (5)
Telephone: 916-464-3291
Last EDR Contact: 10/02/2006
Next Scheduled EDR Contact: 01/01/2007
Data Release Frequency: Semi-Annually

SLIC REG 6V: Spills, Leaks, Investigation & Cleanup Cost Recovery Listing

Date of Government Version: 05/24/2005
Date Data Arrived at EDR: 05/25/2005
Date Made Active in Reports: 06/16/2005
Number of Days to Update: 22

Source: Regional Water Quality Control Board, Victorville Branch
Telephone: 619-241-6583
Last EDR Contact: 10/02/2006
Next Scheduled EDR Contact: 01/01/2007
Data Release Frequency: Semi-Annually

GOVERNMENT RECORDS SEARCHED / DATA CURRENCY TRACKING

SLIC REG 6L: SLIC Sites

Date of Government Version: 09/07/2004
Date Data Arrived at EDR: 09/07/2004
Date Made Active in Reports: 10/12/2004
Number of Days to Update: 35

Source: California Regional Water Quality Control Board, Lahontan Region
Telephone: 530-542-5574
Last EDR Contact: 09/05/2006
Next Scheduled EDR Contact: 12/04/2006
Data Release Frequency: No Update Planned

SLIC REG 7: SLIC List

Date of Government Version: 11/24/2004
Date Data Arrived at EDR: 11/29/2004
Date Made Active in Reports: 01/04/2005
Number of Days to Update: 36

Source: California Regional Quality Control Board, Colorado River Basin Region
Telephone: 760-346-7491
Last EDR Contact: 08/21/2006
Next Scheduled EDR Contact: 11/20/2006
Data Release Frequency: No Update Planned

SLIC REG 8: Spills, Leaks, Investigation & Cleanup Cost Recovery Listing

Date of Government Version: 04/06/2006
Date Data Arrived at EDR: 04/06/2006
Date Made Active in Reports: 05/11/2006
Number of Days to Update: 35

Source: California Region Water Quality Control Board Santa Ana Region (8)
Telephone: 951-782-3298
Last EDR Contact: 10/05/2006
Next Scheduled EDR Contact: 01/01/2007
Data Release Frequency: Semi-Annually

SLIC REG 9: Spills, Leaks, Investigation & Cleanup Cost Recovery Listing

Date of Government Version: 08/30/2006
Date Data Arrived at EDR: 08/31/2006
Date Made Active in Reports: 10/05/2006
Number of Days to Update: 35

Source: California Regional Water Quality Control Board San Diego Region (9)
Telephone: 858-467-2980
Last EDR Contact: 08/28/2006
Next Scheduled EDR Contact: 11/27/2006
Data Release Frequency: Annually

UST: Active UST Facilities

Active UST facilities gathered from the local regulatory agencies

Date of Government Version: 07/11/2006
Date Data Arrived at EDR: 07/12/2006
Date Made Active in Reports: 07/26/2006
Number of Days to Update: 14

Source: SWRCB
Telephone: 916-341-5851
Last EDR Contact: 10/12/2006
Next Scheduled EDR Contact: 01/08/2007
Data Release Frequency: Semi-Annually

HIST UST: Hazardous Substance Storage Container Database

The Hazardous Substance Storage Container Database is a historical listing of UST sites. Refer to local/county source for current data.

Date of Government Version: 10/15/1990
Date Data Arrived at EDR: 01/25/1991
Date Made Active in Reports: 02/12/1991
Number of Days to Update: 18

Source: State Water Resources Control Board
Telephone: 916-341-5851
Last EDR Contact: 07/26/2001
Next Scheduled EDR Contact: N/A
Data Release Frequency: No Update Planned

AST: Aboveground Petroleum Storage Tank Facilities

Registered Aboveground Storage Tanks.

Date of Government Version: 01/30/2006
Date Data Arrived at EDR: 01/30/2006
Date Made Active in Reports: 02/17/2006
Number of Days to Update: 18

Source: State Water Resources Control Board
Telephone: 916-341-5712
Last EDR Contact: 10/30/2006
Next Scheduled EDR Contact: 01/29/2007
Data Release Frequency: Quarterly

GOVERNMENT RECORDS SEARCHED / DATA CURRENCY TRACKING

SWEEPS UST: SWEEPS UST Listing

Statewide Environmental Evaluation and Planning System. This underground storage tank listing was updated and maintained by a company contacted by the SWRCB in the early 1980's. The listing is no longer updated or maintained. The local agency is the contact for more information on a site on the SWEEPS list.

Date of Government Version: 06/01/1994
Date Data Arrived at EDR: 07/07/2005
Date Made Active in Reports: 08/11/2005
Number of Days to Update: 35

Source: State Water Resources Control Board
Telephone: N/A
Last EDR Contact: 06/03/2005
Next Scheduled EDR Contact: N/A
Data Release Frequency: No Update Planned

CHMIRS: California Hazardous Material Incident Report System

California Hazardous Material Incident Reporting System. CHMIRS contains information on reported hazardous material incidents (accidental releases or spills).

Date of Government Version: 12/31/2004
Date Data Arrived at EDR: 11/30/2005
Date Made Active in Reports: 01/19/2006
Number of Days to Update: 50

Source: Office of Emergency Services
Telephone: 916-845-8400
Last EDR Contact: 08/21/2006
Next Scheduled EDR Contact: 11/20/2006
Data Release Frequency: Varies

NOTIFY 65: Proposition 65 Records

Proposition 65 Notification Records. NOTIFY 65 contains facility notifications about any release which could impact drinking water and thereby expose the public to a potential health risk.

Date of Government Version: 10/21/1993
Date Data Arrived at EDR: 11/01/1993
Date Made Active in Reports: 11/19/1993
Number of Days to Update: 18

Source: State Water Resources Control Board
Telephone: 916-445-3846
Last EDR Contact: 10/16/2006
Next Scheduled EDR Contact: 01/15/2007
Data Release Frequency: No Update Planned

DEED: Deed Restriction Listing

Site Mitigation and Brownfields Reuse Program Facility Sites with Deed Restrictions & Hazardous Waste Management Program Facility Sites with Deed / Land Use Restriction. The DTSC Site Mitigation and Brownfields Reuse Program (SMBRP) list includes sites cleaned up under the program's oversight and generally does not include current or former hazardous waste facilities that required a hazardous waste facility permit. The list represents deed restrictions that are active. Some sites have multiple deed restrictions. The DTSC Hazardous Waste Management Program (HWMP) has developed a list of current or former hazardous waste facilities that have a recorded land use restriction at the local county recorder's office. The land use restrictions on this list were required by the DTSC HWMP as a result of the presence of hazardous substances that remain on site after the facility (or part of the facility) has been closed or cleaned up. The types of land use restriction include deed notice, deed restriction, or a land use restriction that binds current and future owners.

Date of Government Version: 10/04/2006
Date Data Arrived at EDR: 10/05/2006
Date Made Active in Reports: 10/25/2006
Number of Days to Update: 20

Source: Department of Toxic Substances Control
Telephone: 916-323-3400
Last EDR Contact: 10/05/2006
Next Scheduled EDR Contact: 01/01/2007
Data Release Frequency: Semi-Annually

VCP: Voluntary Cleanup Program Properties

Contains low threat level properties with either confirmed or unconfirmed releases and the project proponents have request that DTSC oversee investigation and/or cleanup activities and have agreed to provide coverage for DTSC's costs.

Date of Government Version: 08/29/2006
Date Data Arrived at EDR: 08/30/2006
Date Made Active in Reports: 10/05/2006
Number of Days to Update: 36

Source: Department of Toxic Substances Control
Telephone: 916-323-3400
Last EDR Contact: 08/30/2006
Next Scheduled EDR Contact: 11/27/2006
Data Release Frequency: Quarterly

GOVERNMENT RECORDS SEARCHED / DATA CURRENCY TRACKING

DRYCLEANERS: Cleaner Facilities

A list of drycleaner related facilities that have EPA ID numbers. These are facilities with certain SIC codes: power laundries, family and commercial; garment pressing and cleaner's agents; linen supply; coin-operated laundries and cleaning; drycleaning plants, except rugs; carpet and upholster cleaning; industrial launderers; laundry and garment services.

Date of Government Version: 04/18/2005
Date Data Arrived at EDR: 04/18/2005
Date Made Active in Reports: 05/06/2005
Number of Days to Update: 18

Source: Department of Toxic Substance Control
Telephone: 916-327-4498
Last EDR Contact: 10/02/2006
Next Scheduled EDR Contact: 01/01/2007
Data Release Frequency: Annually

WIP: Well Investigation Program Case List

Well Investigation Program case in the San Gabriel and San Fernando Valley area.

Date of Government Version: 07/25/2006
Date Data Arrived at EDR: 07/26/2006
Date Made Active in Reports: 08/24/2006
Number of Days to Update: 29

Source: Los Angeles Water Quality Control Board
Telephone: 213-576-6726
Last EDR Contact: 10/23/2006
Next Scheduled EDR Contact: 01/22/2007
Data Release Frequency: Varies

CDL: Clandestine Drug Labs

A listing of drug lab locations. Listing of a location in this database does not indicate that any illegal drug lab materials were or were not present there, and does not constitute a determination that the location either requires or does not require additional cleanup work.

Date of Government Version: 05/17/2006
Date Data Arrived at EDR: 05/17/2006
Date Made Active in Reports: 06/15/2006
Number of Days to Update: 29

Source: Department of Toxic Substances Control
Telephone: 916-255-6504
Last EDR Contact: 10/23/2006
Next Scheduled EDR Contact: 01/22/2007
Data Release Frequency: Varies

RESPONSE: State Response Sites

Identifies confirmed release sites where DTSC is involved in remediation, either in a lead or oversight capacity. These confirmed release sites are generally high-priority and high potential risk.

Date of Government Version: 08/29/2006
Date Data Arrived at EDR: 08/30/2006
Date Made Active in Reports: 10/05/2006
Number of Days to Update: 36

Source: Department of Toxic Substances Control
Telephone: 916-323-3400
Last EDR Contact: 08/30/2006
Next Scheduled EDR Contact: 11/27/2006
Data Release Frequency: Quarterly

HAZNET: Facility and Manifest Data

Facility and Manifest Data. The data is extracted from the copies of hazardous waste manifests received each year by the DTSC. The annual volume of manifests is typically 700,000 - 1,000,000 annually, representing approximately 350,000 - 500,000 shipments. Data are from the manifests submitted without correction, and therefore many contain some invalid values for data elements such as generator ID, TSD ID, waste category, and disposal method.

Date of Government Version: 12/31/2003
Date Data Arrived at EDR: 10/11/2005
Date Made Active in Reports: 10/31/2005
Number of Days to Update: 20

Source: California Environmental Protection Agency
Telephone: 916-255-1136
Last EDR Contact: 11/07/2006
Next Scheduled EDR Contact: 02/05/2007
Data Release Frequency: Annually

EMI: Emissions Inventory Data

Toxics and criteria pollutant emissions data collected by the ARB and local air pollution agencies.

Date of Government Version: 12/31/2004
Date Data Arrived at EDR: 04/14/2006
Date Made Active in Reports: 05/11/2006
Number of Days to Update: 27

Source: California Air Resources Board
Telephone: 916-322-2990
Last EDR Contact: 10/20/2006
Next Scheduled EDR Contact: 01/15/2007
Data Release Frequency: Varies

GOVERNMENT RECORDS SEARCHED / DATA CURRENCY TRACKING

ENVIROSTOR: EnviroStor Database

The Department of Toxic Substances Control's (DTSC's) Site Mitigation and Brownfields Reuse Program's (SMBRP's) EnviroStor database identifes sites that have known contamination or sites for which there may be reasons to investigate further. The database includes the following site types: Federal Superfund sites (National Priorities List (NPL)); State Response, including Military Facilities and State Superfund; Voluntary Cleanup; and School sites. EnviroStor provides similar information to the information that was available in CalSites, and provides additional site information, including, but not limited to, identification of formerly-contaminated properties that have been released for reuse, properties where environmental deed restrictions have been recorded to prevent inappropriate land uses, and risk characterization information that is used to assess potential impacts to public health and the environment at contaminated sites.

Date of Government Version: 08/29/2006
Date Data Arrived at EDR: 08/30/2006
Date Made Active in Reports: 10/05/2006
Number of Days to Update: 36

Source: Department of Toxic Substances Control
Telephone: 916-323-3400
Last EDR Contact: 08/30/2006
Next Scheduled EDR Contact: 11/27/2006
Data Release Frequency: Quarterly

TRIBAL RECORDS

INDIAN RESERV: Indian Reservations

This map layer portrays Indian administered lands of the United States that have any area equal to or greater than 640 acres.

Date of Government Version: 12/31/2004
Date Data Arrived at EDR: 02/08/2005
Date Made Active in Reports: 08/04/2005
Number of Days to Update: 177

Source: USGS
Telephone: 202-208-3710
Last EDR Contact: 11/10/2006
Next Scheduled EDR Contact: 02/05/2007
Data Release Frequency: Semi-Annually

INDIAN LUST R1: Leaking Underground Storage Tanks on Indian Land

A listing of leaking underground storage tank locations on Indian Land.

Date of Government Version: 09/07/2006
Date Data Arrived at EDR: 09/08/2006
Date Made Active in Reports: 11/08/2006
Number of Days to Update: 61

Source: EPA Region 1
Telephone: 617-918-1313
Last EDR Contact: 08/21/2006
Next Scheduled EDR Contact: 11/20/2006
Data Release Frequency: Varies

INDIAN LUST R10: Leaking Underground Storage Tanks on Indian Land

LUSTs on Indian land in Alaska, Idaho, Oregon and Washington.

Date of Government Version: 09/11/2006
Date Data Arrived at EDR: 09/11/2006
Date Made Active in Reports: 11/08/2006
Number of Days to Update: 58

Source: EPA Region 10
Telephone: 206-553-2857
Last EDR Contact: 08/21/2006
Next Scheduled EDR Contact: 11/20/2006
Data Release Frequency: Quarterly

INDIAN LUST R9: Leaking Underground Storage Tanks on Indian Land

LUSTs on Indian land in Arizona, California, New Mexico and Nevada

Date of Government Version: 09/06/2006
Date Data Arrived at EDR: 10/04/2006
Date Made Active in Reports: 11/08/2006
Number of Days to Update: 35

Source: Environmental Protection Agency
Telephone: 415-972-3372
Last EDR Contact: 08/21/2006
Next Scheduled EDR Contact: 11/20/2006
Data Release Frequency: Quarterly

INDIAN LUST R8: Leaking Underground Storage Tanks on Indian Land

LUSTs on Indian land in Colorado, Montana, North Dakota, South Dakota, Utah and Wyoming.

Date of Government Version: 08/30/2006
Date Data Arrived at EDR: 09/06/2006
Date Made Active in Reports: 11/08/2006
Number of Days to Update: 63

Source: EPA Region 8
Telephone: 303-312-6271
Last EDR Contact: 08/21/2006
Next Scheduled EDR Contact: 11/20/2006
Data Release Frequency: Quarterly

GOVERNMENT RECORDS SEARCHED / DATA CURRENCY TRACKING

INDIAN LUST R7: Leaking Underground Storage Tanks on Indian Land
LUSTs on Indian land in Iowa, Kansas, and Nebraska

Date of Government Version: 09/06/2006
Date Data Arrived at EDR: 10/04/2006
Date Made Active in Reports: 11/08/2006
Number of Days to Update: 35

Source: EPA Region 7
Telephone: 913-551-7003
Last EDR Contact: 08/21/2006
Next Scheduled EDR Contact: 11/20/2006
Data Release Frequency: Varies

INDIAN LUST R6: Leaking Underground Storage Tanks on Indian Land
LUSTs on Indian land in New Mexico and Oklahoma.

Date of Government Version: 01/04/2005
Date Data Arrived at EDR: 01/21/2005
Date Made Active in Reports: 02/28/2005
Number of Days to Update: 38

Source: EPA Region 6
Telephone: 214-665-6597
Last EDR Contact: 08/21/2006
Next Scheduled EDR Contact: 11/20/2006
Data Release Frequency: Varies

INDIAN LUST R4: Leaking Underground Storage Tanks on Indian Land
LUSTs on Indian land in Florida, Minnesota, Mississippi and North Carolina.

Date of Government Version: 08/24/2006
Date Data Arrived at EDR: 09/11/2006
Date Made Active in Reports: 11/08/2006
Number of Days to Update: 58

Source: EPA Region 4
Telephone: 404-562-8677
Last EDR Contact: 08/21/2006
Next Scheduled EDR Contact: 11/20/2006
Data Release Frequency: Semi-Annually

INDIAN UST R4: Underground Storage Tanks on Indian Land

Date of Government Version: 08/24/2006
Date Data Arrived at EDR: 09/11/2006
Date Made Active in Reports: 11/08/2006
Number of Days to Update: 58

Source: EPA Region 4
Telephone: 404-562-9424
Last EDR Contact: 08/21/2006
Next Scheduled EDR Contact: 11/20/2006
Data Release Frequency: Semi-Annually

INDIAN UST R9: Underground Storage Tanks on Indian Land

Date of Government Version: 09/06/2006
Date Data Arrived at EDR: 10/04/2006
Date Made Active in Reports: 11/08/2006
Number of Days to Update: 35

Source: EPA Region 9
Telephone: 415-972-3368
Last EDR Contact: 08/21/2006
Next Scheduled EDR Contact: 11/20/2006
Data Release Frequency: Quarterly

INDIAN UST R7: Underground Storage Tanks on Indian Land

Date of Government Version: 09/06/2006
Date Data Arrived at EDR: 10/04/2006
Date Made Active in Reports: 11/08/2006
Number of Days to Update: 35

Source: EPA Region 7
Telephone: 913-551-7003
Last EDR Contact: 08/21/2006
Next Scheduled EDR Contact: 11/20/2006
Data Release Frequency: Varies

INDIAN UST R8: Underground Storage Tanks on Indian Land

Date of Government Version: 08/30/2006
Date Data Arrived at EDR: 09/06/2006
Date Made Active in Reports: 11/08/2006
Number of Days to Update: 63

Source: EPA Region 8
Telephone: 303-312-6137
Last EDR Contact: 08/21/2006
Next Scheduled EDR Contact: 11/20/2006
Data Release Frequency: Quarterly

INDIAN UST R5: Underground Storage Tanks on Indian Land

Date of Government Version: 12/02/2004
Date Data Arrived at EDR: 12/29/2004
Date Made Active in Reports: 02/04/2005
Number of Days to Update: 37

Source: EPA Region 5
Telephone: 312-886-6136
Last EDR Contact: 08/21/2006
Next Scheduled EDR Contact: 11/20/2006
Data Release Frequency: Varies

INDIAN UST R10: Underground Storage Tanks on Indian Land

Date of Government Version: 09/11/2006
Date Data Arrived at EDR: 09/11/2006
Date Made Active in Reports: 11/08/2006
Number of Days to Update: 58

Source: EPA Region 10
Telephone: 206-553-2857
Last EDR Contact: 08/21/2006
Next Scheduled EDR Contact: 11/20/2006
Data Release Frequency: Quarterly

INDIAN UST R1: Underground Storage Tanks on Indian Land

A listing of underground storage tank locations on Indian Land.

Date of Government Version: 09/07/2006
Date Data Arrived at EDR: 09/08/2006
Date Made Active in Reports: 11/08/2006
Number of Days to Update: 61

Source: EPA, Region 1
Telephone: 617-918-1313
Last EDR Contact: 08/21/2006
Next Scheduled EDR Contact: 11/20/2006
Data Release Frequency: Varies

INDIAN UST R6: Underground Storage Tanks on Indian Land

Date of Government Version: 08/28/2006
Date Data Arrived at EDR: 08/29/2006
Date Made Active in Reports: 11/08/2006
Number of Days to Update: 71

Source: EPA Region 6
Telephone: 214-665-7591
Last EDR Contact: 08/21/2006
Next Scheduled EDR Contact: 11/20/2006
Data Release Frequency: Semi-Annually

EDR PROPRIETARY RECORDS

Manufactured Gas Plants: EDR Proprietary Manufactured Gas Plants

The EDR Proprietary Manufactured Gas Plant Database includes records of coal gas plants (manufactured gas plants) compiled by EDR's researchers. Manufactured gas sites were used in the United States from the 1800's to 1950's to produce a gas that could be distributed and used as fuel. These plants used whale oil, rosin, coal, or a mixture of coal, oil, and water that also produced a significant amount of waste. Many of the byproducts of the gas production, such as coal tar (oily waste containing volatile and non-volatile chemicals), sludges, oils and other compounds are potentially hazardous to human health and the environment. The byproduct from this process was frequently disposed of directly at the plant site and can remain or spread slowly, serving as a continuous source of soil and groundwater contamination.

Date of Government Version: N/A
Date Data Arrived at EDR: N/A
Date Made Active in Reports: N/A
Number of Days to Update: N/A

Source: EDR, Inc.
Telephone: N/A
Last EDR Contact: N/A
Next Scheduled EDR Contact: N/A
Data Release Frequency: No Update Planned

EDR Historical Auto Stations: EDR Proprietary Historic Gas Stations

EDR has searched selected national collections of business directories and has collected listings of potential gas station/filling station/service station sites that were available to EDR researchers. EDR's review was limited to those categories of sources that might, in EDR's opinion, include gas station/filling station/service station establishments. The categories reviewed included, but were not limited to gas, gas station, gasoline station, filling station, auto, automobile repair, auto service station, service station, etc.

Date of Government Version: N/A
Date Data Arrived at EDR: N/A
Date Made Active in Reports: N/A
Number of Days to Update: N/A

Source: EDR, Inc.
Telephone: N/A
Last EDR Contact: N/A
Next Scheduled EDR Contact: N/A
Data Release Frequency: Varies

GOVERNMENT RECORDS SEARCHED / DATA CURRENCY TRACKING

EDR Historical Cleaners: EDR Proprietary Historic Dry Cleaners

EDR has searched selected national collections of business directories and has collected listings of potential dry cleaner sites that were available to EDR researchers. EDR's review was limited to those categories of sources that might, in EDR's opinion, include dry cleaning establishments. The categories reviewed included, but were not limited to dry cleaners, cleaners, laundry, laundromat, cleaning/laundry, wash & dry etc.

Date of Government Version: N/A
Date Data Arrived at EDR: N/A
Date Made Active in Reports: N/A
Number of Days to Update: N/A

Source: EDR, Inc.
Telephone: N/A
Last EDR Contact: N/A
Next Scheduled EDR Contact: N/A
Data Release Frequency: Varies

COUNTY RECORDS

ALAMEDA COUNTY:

Contaminated Sites

A listing of contaminated sites overseen by the Toxic Release Program (oil and groundwater contamination from chemical releases and spills) and the Leaking Underground Storage Tank Program (soil and ground water contamination from leaking petroleum USTs).

Date of Government Version: 08/08/2006
Date Data Arrived at EDR: 08/10/2006
Date Made Active in Reports: 08/24/2006
Number of Days to Update: 14

Source: Alameda County Environmental Health Services
Telephone: 510-567-6700
Last EDR Contact: 10/23/2006
Next Scheduled EDR Contact: 01/22/2007
Data Release Frequency: Semi-Annually

Underground Tanks

Date of Government Version: 08/08/2006
Date Data Arrived at EDR: 08/10/2006
Date Made Active in Reports: 09/18/2006
Number of Days to Update: 39

Source: Alameda County Environmental Health Services
Telephone: 510-567-6700
Last EDR Contact: 10/23/2006
Next Scheduled EDR Contact: 01/22/2007
Data Release Frequency: Semi-Annually

CONTRA COSTA COUNTY:

Site List

List includes sites from the underground tank, hazardous waste generator and business plan/2185 programs.

Date of Government Version: 09/05/2006
Date Data Arrived at EDR: 09/05/2006
Date Made Active in Reports: 10/05/2006
Number of Days to Update: 30

Source: Contra Costa Health Services Department
Telephone: 925-646-2286
Last EDR Contact: 08/28/2006
Next Scheduled EDR Contact: 11/27/2006
Data Release Frequency: Semi-Annually

FRESNO COUNTY:

CUPA Resources List

Certified Unified Program Agency. CUPA's are responsible for implementing a unified hazardous materials and hazardous waste management regulatory program. The agency provides oversight of businesses that deal with hazardous materials, operate underground storage tanks or aboveground storage tanks.

Date of Government Version: 07/11/2006
Date Data Arrived at EDR: 07/12/2006
Date Made Active in Reports: 07/27/2006
Number of Days to Update: 15

Source: Dept. of Community Health
Telephone: 559-445-3271
Last EDR Contact: 11/06/2006
Next Scheduled EDR Contact: 02/05/2007
Data Release Frequency: Semi-Annually

KERN COUNTY:

GOVERNMENT RECORDS SEARCHED / DATA CURRENCY TRACKING

Underground Storage Tank Sites & Tank Listing
Kern County Sites and Tanks Listing.

Date of Government Version: 09/05/2006
Date Data Arrived at EDR: 09/05/2006
Date Made Active in Reports: 09/18/2006
Number of Days to Update: 13

Source: Kern County Environment Health Services Department
Telephone: 661-862-8700
Last EDR Contact: 09/05/2006
Next Scheduled EDR Contact: 12/04/2006
Data Release Frequency: Quarterly

LOS ANGELES COUNTY:

San Gabriel Valley Areas of Concern
San Gabriel Valley areas where VOC contamination is at or above the MCL as designated by region 9 EPA office.

Date of Government Version: 12/31/1998
Date Data Arrived at EDR: 07/07/1999
Date Made Active in Reports: N/A
Number of Days to Update: 0

Source: EPA Region 9
Telephone: 415-972-3178
Last EDR Contact: 05/16/2006
Next Scheduled EDR Contact: N/A
Data Release Frequency: No Update Planned

HMS: Street Number List
Industrial Waste and Underground Storage Tank Sites.

Date of Government Version: 05/31/2006
Date Data Arrived at EDR: 07/25/2006
Date Made Active in Reports: 08/24/2006
Number of Days to Update: 30

Source: Department of Public Works
Telephone: 626-458-3517
Last EDR Contact: 08/14/2006
Next Scheduled EDR Contact: 11/13/2006
Data Release Frequency: Semi-Annually

List of Solid Waste Facilities

Date of Government Version: 08/15/2006
Date Data Arrived at EDR: 08/25/2006
Date Made Active in Reports: 10/05/2006
Number of Days to Update: 41

Source: La County Department of Public Works
Telephone: 818-458-5185
Last EDR Contact: 08/16/2006
Next Scheduled EDR Contact: 11/13/2006
Data Release Frequency: Varies

City of Los Angeles Landfills

Date of Government Version: 03/01/2006
Date Data Arrived at EDR: 04/06/2006
Date Made Active in Reports: 05/11/2006
Number of Days to Update: 35

Source: Engineering & Construction Division
Telephone: 213-473-7869
Last EDR Contact: 09/11/2006
Next Scheduled EDR Contact: 12/11/2006
Data Release Frequency: Varies

Site Mitigation List
Industrial sites that have had some sort of spill or complaint.

Date of Government Version: 01/05/2006
Date Data Arrived at EDR: 02/16/2006
Date Made Active in Reports: 03/13/2006
Number of Days to Update: 25

Source: Community Health Services
Telephone: 323-890-7806
Last EDR Contact: 08/14/2006
Next Scheduled EDR Contact: 11/13/2006
Data Release Frequency: Annually

City of El Segundo Underground Storage Tank

Date of Government Version: 09/11/2006
Date Data Arrived at EDR: 09/22/2006
Date Made Active in Reports: 11/06/2006
Number of Days to Update: 45

Source: City of El Segundo Fire Department
Telephone: 310-524-2236
Last EDR Contact: 09/11/2006
Next Scheduled EDR Contact: 11/13/2006
Data Release Frequency: Semi-Annually

GOVERNMENT RECORDS SEARCHED / DATA CURRENCY TRACKING

City of Long Beach Underground Storage Tank

Date of Government Version: 03/28/2003
Date Data Arrived at EDR: 10/23/2003
Date Made Active in Reports: 11/26/2003
Number of Days to Update: 34

Source: City of Long Beach Fire Department
Telephone: 562-570-2563
Last EDR Contact: 08/23/2006
Next Scheduled EDR Contact: 11/20/2006
Data Release Frequency: Annually

City of Torrance Underground Storage Tank

Date of Government Version: 08/15/2006
Date Data Arrived at EDR: 08/17/2006
Date Made Active in Reports: 09/18/2006
Number of Days to Update: 32

Source: City of Torrance Fire Department
Telephone: 310-618-2973
Last EDR Contact: 08/14/2006
Next Scheduled EDR Contact: 11/13/2006
Data Release Frequency: Semi-Annually

MARIN COUNTY:

Underground Storage Tank Sites

Currently permitted USTs in Marin County.

Date of Government Version: 08/08/2006
Date Data Arrived at EDR: 08/29/2006
Date Made Active in Reports: 09/18/2006
Number of Days to Update: 20

Source: Public Works Department Waste Management
Telephone: 415-499-6647
Last EDR Contact: 10/30/2006
Next Scheduled EDR Contact: 01/29/2007
Data Release Frequency: Semi-Annually

NAPA COUNTY:

Sites With Reported Contamination

Date of Government Version: 10/09/2006
Date Data Arrived at EDR: 10/09/2006
Date Made Active in Reports: 10/25/2006
Number of Days to Update: 16

Source: Napa County Department of Environmental Management
Telephone: 707-253-4269
Last EDR Contact: 09/25/2006
Next Scheduled EDR Contact: 12/25/2006
Data Release Frequency: Semi-Annually

Closed and Operating Underground Storage Tank Sites

Date of Government Version: 10/09/2006
Date Data Arrived at EDR: 10/09/2006
Date Made Active in Reports: 11/06/2006
Number of Days to Update: 28

Source: Napa County Department of Environmental Management
Telephone: 707-253-4269
Last EDR Contact: 09/25/2006
Next Scheduled EDR Contact: 12/25/2006
Data Release Frequency: Annually

ORANGE COUNTY:

List of Industrial Site Cleanups

Petroleum and non-petroleum spills.

Date of Government Version: 09/01/2006
Date Data Arrived at EDR: 09/18/2006
Date Made Active in Reports: 10/25/2006
Number of Days to Update: 37

Source: Health Care Agency
Telephone: 714-834-3446
Last EDR Contact: 09/06/2006
Next Scheduled EDR Contact: 12/04/2006
Data Release Frequency: Annually

GOVERNMENT RECORDS SEARCHED / DATA CURRENCY TRACKING

List of Underground Storage Tank Cleanups
Orange County Underground Storage Tank Cleanups (LUST).

Date of Government Version: 09/01/2006
Date Data Arrived at EDR: 09/20/2006
Date Made Active in Reports: 10/25/2006
Number of Days to Update: 35

Source: Health Care Agency
Telephone: 714-834-3446
Last EDR Contact: 09/06/2006
Next Scheduled EDR Contact: 12/04/2006
Data Release Frequency: Quarterly

List of Underground Storage Tank Facilities
Orange County Underground Storage Tank Facilities (UST).

Date of Government Version: 09/01/2006
Date Data Arrived at EDR: 09/20/2006
Date Made Active in Reports: 10/20/2006
Number of Days to Update: 30

Source: Health Care Agency
Telephone: 714-834-3446
Last EDR Contact: 09/06/2006
Next Scheduled EDR Contact: 12/04/2006
Data Release Frequency: Quarterly

PLACER COUNTY:

Master List of Facilities
List includes aboveground tanks, underground tanks and cleanup sites.

Date of Government Version: 08/30/2006
Date Data Arrived at EDR: 08/31/2006
Date Made Active in Reports: 10/05/2006
Number of Days to Update: 35

Source: Placer County Health and Human Services
Telephone: 530-889-7312
Last EDR Contact: 08/14/2006
Next Scheduled EDR Contact: 12/19/2006
Data Release Frequency: Semi-Annually

RIVERSIDE COUNTY:

Listing of Underground Tank Cleanup Sites
Riverside County Underground Storage Tank Cleanup Sites (LUST).

Date of Government Version: 08/08/2006
Date Data Arrived at EDR: 08/08/2006
Date Made Active in Reports: 08/24/2006
Number of Days to Update: 16

Source: Department of Public Health
Telephone: 951-358-5055
Last EDR Contact: 10/16/2006
Next Scheduled EDR Contact: 01/15/2007
Data Release Frequency: Quarterly

Underground Storage Tank Tank List

Date of Government Version: 08/08/2006
Date Data Arrived at EDR: 08/08/2006
Date Made Active in Reports: 09/18/2006
Number of Days to Update: 41

Source: Health Services Agency
Telephone: 951-358-5055
Last EDR Contact: 10/16/2006
Next Scheduled EDR Contact: 01/15/2007
Data Release Frequency: Quarterly

SACRAMENTO COUNTY:

Contaminated Sites

Date of Government Version: 08/02/2006
Date Data Arrived at EDR: 08/18/2006
Date Made Active in Reports: 10/05/2006
Number of Days to Update: 48

Source: Sacramento County Environmental Management
Telephone: 916-875-8406
Last EDR Contact: 11/03/2006
Next Scheduled EDR Contact: 01/29/2007
Data Release Frequency: Quarterly

GOVERNMENT RECORDS SEARCHED / DATA CURRENCY TRACKING

ML - Regulatory Compliance Master List

Any business that has hazardous materials on site - hazardous material storage sites, underground storage tanks, waste generators.

Date of Government Version: 08/02/2006
Date Data Arrived at EDR: 08/25/2006
Date Made Active in Reports: 10/05/2006
Number of Days to Update: 41

Source: Sacramento County Environmental Management
Telephone: 916-875-8406
Last EDR Contact: 11/03/2006
Next Scheduled EDR Contact: 01/29/2007
Data Release Frequency: Quarterly

SAN BERNARDINO COUNTY:

Hazardous Material Permits

This listing includes underground storage tanks, medical waste handlers/generators, hazardous materials handlers, hazardous waste generators, and waste oil generators/handlers.

Date of Government Version: 09/26/2006
Date Data Arrived at EDR: 10/17/2006
Date Made Active in Reports: 10/25/2006
Number of Days to Update: 8

Source: San Bernardino County Fire Department Hazardous Materials Division
Telephone: 909-387-3041
Last EDR Contact: 09/05/2006
Next Scheduled EDR Contact: 12/04/2006
Data Release Frequency: Quarterly

SAN DIEGO COUNTY:

Hazardous Materials Management Division Database

The database includes: HE58 - This report contains the business name, site address, business phone number, establishment 'H' permit number, type of permit, and the business status. HE17 - In addition to providing the same information provided in the HE58 listing, HE17 provides inspection dates, violations received by the establishment, hazardous waste generated, the quantity, method of storage, treatment/disposal of waste and the hauler, and information on underground storage tanks. Unauthorized Release List - Includes a summary of environmental contamination cases in San Diego County (underground tank cases, non-tank cases, groundwater contamination, and soil contamination are included.)

Date of Government Version: 05/16/2005
Date Data Arrived at EDR: 05/18/2005
Date Made Active in Reports: 06/16/2005
Number of Days to Update: 29

Source: Hazardous Materials Management Division
Telephone: 619-338-2268
Last EDR Contact: 10/20/2006
Next Scheduled EDR Contact: 01/01/2007
Data Release Frequency: Quarterly

Solid Waste Facilities

San Diego County Solid Waste Facilities.

Date of Government Version: 11/01/2005
Date Data Arrived at EDR: 12/29/2005
Date Made Active in Reports: 01/19/2006
Number of Days to Update: 21

Source: Department of Health Services
Telephone: 619-338-2209
Last EDR Contact: 08/21/2006
Next Scheduled EDR Contact: 11/20/2006
Data Release Frequency: Varies

SAN FRANCISCO COUNTY:

Local Oversite Facilities

Date of Government Version: 09/18/2006
Date Data Arrived at EDR: 09/20/2006
Date Made Active in Reports: 10/25/2006
Number of Days to Update: 35

Source: Department Of Public Health San Francisco County
Telephone: 415-252-3920
Last EDR Contact: 09/18/2006
Next Scheduled EDR Contact: 12/04/2006
Data Release Frequency: Quarterly

GOVERNMENT RECORDS SEARCHED / DATA CURRENCY TRACKING

Underground Storage Tank Information

Date of Government Version: 09/18/2006
Date Data Arrived at EDR: 09/20/2006
Date Made Active in Reports: 10/20/2006
Number of Days to Update: 30

Source: Department of Public Health
Telephone: 415-252-3920
Last EDR Contact: 09/18/2006
Next Scheduled EDR Contact: 12/04/2006
Data Release Frequency: Quarterly

SAN JOAQUIN COUNTY:

San Joaquin Co. UST
A listing of underground storage tank locations in San Joaquin county.

Date of Government Version: 07/25/2006
Date Data Arrived at EDR: 08/10/2006
Date Made Active in Reports: 09/18/2006
Number of Days to Update: 39

Source: Environmental Health Department
Telephone: N/A
Last EDR Contact: 10/30/2006
Next Scheduled EDR Contact: 01/15/2007
Data Release Frequency: Semi-Annually

SAN MATEO COUNTY:

Business Inventory
List includes Hazardous Materials Business Plan, hazardous waste generators, and underground storage tanks.

Date of Government Version: 08/25/2006
Date Data Arrived at EDR: 08/25/2006
Date Made Active in Reports: 10/05/2006
Number of Days to Update: 41

Source: San Mateo County Environmental Health Services Division
Telephone: 650-363-1921
Last EDR Contact: 10/09/2006
Next Scheduled EDR Contact: 01/08/2007
Data Release Frequency: Annually

Fuel Leak List

Date of Government Version: 10/10/2006
Date Data Arrived at EDR: 10/11/2006
Date Made Active in Reports: 10/25/2006
Number of Days to Update: 14

Source: San Mateo County Environmental Health Services Division
Telephone: 650-363-1921
Last EDR Contact: 10/09/2006
Next Scheduled EDR Contact: 01/08/2007
Data Release Frequency: Semi-Annually

SANTA CLARA COUNTY:

HIST LUST - Fuel Leak Site Activity Report
A listing of open and closed leaking underground storage tanks. This listing is no longer updated by the county. Leaking underground storage tanks are now handled by the Department of Environmental Health.

Date of Government Version: 03/29/2005
Date Data Arrived at EDR: 03/30/2005
Date Made Active in Reports: 04/21/2005
Number of Days to Update: 22

Source: Santa Clara Valley Water District
Telephone: 408-265-2600
Last EDR Contact: 09/25/2006
Next Scheduled EDR Contact: 12/25/2006
Data Release Frequency: No Update Planned

LOP Listing
A listing of open leaking underground storage tanks.

Date of Government Version: 09/29/2006
Date Data Arrived at EDR: 10/02/2006
Date Made Active in Reports: 10/25/2006
Number of Days to Update: 23

Source: Department of Environmental Health
Telephone: 408-918-3417
Last EDR Contact: 09/25/2006
Next Scheduled EDR Contact: 12/25/2006
Data Release Frequency: Varies

GOVERNMENT RECORDS SEARCHED / DATA CURRENCY TRACKING

Hazardous Material Facilities

Date of Government Version: 09/07/2006
Date Data Arrived at EDR: 09/08/2006
Date Made Active in Reports: 10/05/2006
Number of Days to Update: 27

Source: City of San Jose Fire Department
Telephone: 408-277-4659
Last EDR Contact: 09/05/2006
Next Scheduled EDR Contact: 12/04/2006
Data Release Frequency: Annually

SOLANO COUNTY:

Leaking Underground Storage Tanks

Date of Government Version: 07/05/2006
Date Data Arrived at EDR: 07/25/2006
Date Made Active in Reports: 08/24/2006
Number of Days to Update: 30

Source: Solano County Department of Environmental Management
Telephone: 707-784-6770
Last EDR Contact: 10/18/2006
Next Scheduled EDR Contact: 12/25/2006
Data Release Frequency: Quarterly

Underground Storage Tanks

Date of Government Version: 07/03/2006
Date Data Arrived at EDR: 07/26/2006
Date Made Active in Reports: 08/24/2006
Number of Days to Update: 29

Source: Solano County Department of Environmental Management
Telephone: 707-784-6770
Last EDR Contact: 10/18/2006
Next Scheduled EDR Contact: 12/25/2006
Data Release Frequency: Quarterly

SONOMA COUNTY:

Leaking Underground Storage Tank Sites

Date of Government Version: 07/24/2006
Date Data Arrived at EDR: 07/25/2006
Date Made Active in Reports: 08/24/2006
Number of Days to Update: 30

Source: Department of Health Services
Telephone: 707-565-6565
Last EDR Contact: 10/23/2006
Next Scheduled EDR Contact: 01/22/2007
Data Release Frequency: Quarterly

SUTTER COUNTY:

Underground Storage Tanks

Date of Government Version: 12/31/0005
Date Data Arrived at EDR: 01/05/2006
Date Made Active in Reports: 01/31/2006
Number of Days to Update: 26

Source: Sutter County Department of Agriculture
Telephone: 530-822-7500
Last EDR Contact: 10/27/2006
Next Scheduled EDR Contact: 01/01/2007
Data Release Frequency: Semi-Annually

VENTURA COUNTY:

Business Plan, Hazardous Waste Producers, and Operating Underground Tanks

The BWT list indicates by site address whether the Environmental Health Division has Business Plan (B), Waste Producer (W), and/or Underground Tank (T) information.

Date of Government Version: 08/28/2006
Date Data Arrived at EDR: 09/26/2006
Date Made Active in Reports: 10/25/2006
Number of Days to Update: 29

Source: Ventura County Environmental Health Division
Telephone: 805-654-2813
Last EDR Contact: 09/13/2006
Next Scheduled EDR Contact: 12/11/2006
Data Release Frequency: Quarterly

GOVERNMENT RECORDS SEARCHED / DATA CURRENCY TRACKING

Inventory of Illegal Abandoned and Inactive Sites
Ventura County Inventory of Closed, Illegal Abandoned, and Inactive Sites.

Date of Government Version: 08/01/2006
Date Data Arrived at EDR: 09/05/2006
Date Made Active in Reports: 10/05/2006
Number of Days to Update: 30

Source: Environmental Health Division
Telephone: 805-654-2813
Last EDR Contact: 08/25/2006
Next Scheduled EDR Contact: 11/20/2006
Data Release Frequency: Annually

Listing of Underground Tank Cleanup Sites
Ventura County Underground Storage Tank Cleanup Sites (LUST).

Date of Government Version: 08/28/2006
Date Data Arrived at EDR: 09/22/2006
Date Made Active in Reports: 10/25/2006
Number of Days to Update: 33

Source: Environmental Health Division
Telephone: 805-654-2813
Last EDR Contact: 09/13/2006
Next Scheduled EDR Contact: 12/11/2006
Data Release Frequency: Quarterly

Underground Tank Closed Sites List
Ventura County Operating Underground Storage Tank Sites (UST)/Underground Tank Closed Sites List.

Date of Government Version: 06/28/2006
Date Data Arrived at EDR: 07/27/2006
Date Made Active in Reports: 08/24/2006
Number of Days to Update: 28

Source: Environmental Health Division
Telephone: 805-654-2813
Last EDR Contact: 10/12/2006
Next Scheduled EDR Contact: 01/08/2007
Data Release Frequency: Quarterly

YOLO COUNTY:

Underground Storage Tank Comprehensive Facility Report

Date of Government Version: 07/19/2006
Date Data Arrived at EDR: 08/01/2006
Date Made Active in Reports: 08/24/2006
Number of Days to Update: 23

Source: Yolo County Department of Health
Telephone: 530-666-8646
Last EDR Contact: 10/30/2006
Next Scheduled EDR Contact: 01/15/2007
Data Release Frequency: Annually

OTHER DATABASE(S)

Depending on the geographic area covered by this report, the data provided in these specialty databases may or may not be complete. For example, the existence of wetlands information data in a specific report does not mean that all wetlands in the area covered by the report are included. Moreover, the absence of any reported wetlands information does not necessarily mean that wetlands do not exist in the area covered by the report.

CT MANIFEST: Hazardous Waste Manifest Data
Facility and manifest data. Manifest is a document that lists and tracks hazardous waste from the generator through transporters to a tsd facility.

Date of Government Version: 12/31/2004
Date Data Arrived at EDR: 02/17/2006
Date Made Active in Reports: 04/07/2006
Number of Days to Update: 49

Source: Department of Environmental Protection
Telephone: 860-424-3375
Last EDR Contact: 09/11/2006
Next Scheduled EDR Contact: 12/11/2006
Data Release Frequency: Annually

NJ MANIFEST: Manifest Information
Hazardous waste manifest information.

Date of Government Version: 06/01/2006
Date Data Arrived at EDR: 07/06/2006
Date Made Active in Reports: 08/01/2006
Number of Days to Update: 26

Source: Department of Environmental Protection
Telephone: N/A
Last EDR Contact: 10/05/2006
Next Scheduled EDR Contact: 01/01/2007
Data Release Frequency: Annually

NY MANIFEST: Facility and Manifest Data
Manifest is a document that lists and tracks hazardous waste from the generator through transporters to a TSD facility.

Date of Government Version: 08/01/2006
Date Data Arrived at EDR: 08/30/2006
Date Made Active in Reports: 10/16/2006
Number of Days to Update: 47

Source: Department of Environmental Conservation
Telephone: 518-402-8651
Last EDR Contact: 08/30/2006
Next Scheduled EDR Contact: 11/27/2006
Data Release Frequency: Annually

PA MANIFEST: Manifest Information
Hazardous waste manifest information.

Date of Government Version: 12/31/2005
Date Data Arrived at EDR: 03/17/2006
Date Made Active in Reports: 06/06/2006
Number of Days to Update: 81

Source: Department of Environmental Protection
Telephone: N/A
Last EDR Contact: 09/11/2006
Next Scheduled EDR Contact: 12/11/2006
Data Release Frequency: Annually

RI MANIFEST: Manifest information
Hazardous waste manifest information

Date of Government Version: 09/30/2005
Date Data Arrived at EDR: 05/09/2006
Date Made Active in Reports: 05/24/2006
Number of Days to Update: 15

Source: Department of Environmental Management
Telephone: 401-222-2797
Last EDR Contact: 09/18/2006
Next Scheduled EDR Contact: 12/18/2006
Data Release Frequency: Annually

WI MANIFEST: Manifest Information
Hazardous waste manifest information.

Date of Government Version: 12/31/2005
Date Data Arrived at EDR: 03/17/2006
Date Made Active in Reports: 05/02/2006
Number of Days to Update: 46

Source: Department of Natural Resources
Telephone: N/A
Last EDR Contact: 10/23/2006
Next Scheduled EDR Contact: 01/08/2007
Data Release Frequency: Annually

Oil/Gas Pipelines: This data was obtained by EDR from the USGS in 1994. It is referred to by USGS as GeoData Digital Line Graphs from 1:100,000-Scale Maps. It was extracted from the transportation category including some oil, but primarily gas pipelines.

Electric Power Transmission Line Data
Source: PennWell Corporation
Telephone: (800) 823-6277
This map includes information copyrighted by PennWell Corporation. This information is provided on a best effort basis and PennWell Corporation does not guarantee its accuracy nor warrant its fitness for any particular purpose. Such information has been reprinted with the permission of PennWell.

Sensitive Receptors: There are individuals deemed sensitive receptors due to their fragile immune systems and special sensitivity to environmental discharges. These sensitive receptors typically include the elderly, the sick, and children. While the location of all sensitive receptors cannot be determined, EDR indicates those buildings and facilities - schools, daycares, hospitals, medical centers, and nursing homes - where individuals who are sensitive receptors are likely to be located.

AHA Hospitals:
Source: American Hospital Association, Inc.
Telephone: 312-280-5991
The database includes a listing of hospitals based on the American Hospital Association's annual survey of hospitals.

GOVERNMENT RECORDS SEARCHED / DATA CURRENCY TRACKING

Medical Centers: Provider of Services Listing
Source: Centers for Medicare & Medicaid Services
Telephone: 410-786-3000
A listing of hospitals with Medicare provider number, produced by Centers of Medicare & Medicaid Services, a federal agency within the U.S. Department of Health and Human Services.

Nursing Homes
Source: National Institutes of Health
Telephone: 301-594-6248
Information on Medicare and Medicaid certified nursing homes in the United States.

Public Schools
Source: National Center for Education Statistics
Telephone: 202-502-7300
The National Center for Education Statistics' primary database on elementary and secondary public education in the United States. It is a comprehensive, annual, national statistical database of all public elementary and secondary schools and school districts, which contains data that are comparable across all states.

Private Schools
Source: National Center for Education Statistics
Telephone: 202-502-7300
The National Center for Education Statistics' primary database on private school locations in the United States.

Daycare Centers: Licensed Facilities
Source: Department of Social Services
Telephone: 916-657-4041

Flood Zone Data: This data, available in select counties across the country, was obtained by EDR in 1999 from the Federal Emergency Management Agency (FEMA). Data depicts 100-year and 500-year flood zones as defined by FEMA.

NWI: National Wetlands Inventory. This data, available in select counties across the country, was obtained by EDR in 2002 and 2005 from the U.S. Fish and Wildlife Service.

Scanned Digital USGS 7.5' Topographic Map (DRG)
Source: United States Geologic Survey
A digital raster graphic (DRG) is a scanned image of a U.S. Geological Survey topographic map. The map images are made by scanning published paper maps on high-resolution scanners. The raster image is georeferenced and fit to the Universal Transverse Mercator (UTM) projection.

STREET AND ADDRESS INFORMATION

© 2006 Tele Atlas North America, Inc. All rights reserved. This material is proprietary and the subject of copyright protection and other intellectual property rights owned by or licensed to Tele Atlas North America, Inc. The use of this material is subject to the terms of a license agreement. You will be held liable for any unauthorized copying or disclosure of this material.

GEOCHECK®- PHYSICAL SETTING SOURCE ADDENDUM

TARGET PROPERTY ADDRESS

DOOLEY PROPERTY
15000 NELSON AVENUE
CITY OF INDUSTRY, CA 91744

TARGET PROPERTY COORDINATES

Latitude (North):	34.03240 - 34° 1' 56.6"
Longitude (West):	117.9659 - 117° 57' 57.2"
Universal Tranverse Mercator:	Zone 11
UTM X (Meters):	410831.5
UTM Y (Meters):	3765974.5
Elevation:	309 ft. above sea level

USGS TOPOGRAPHIC MAP

Target Property Map:	34117-A8 BALDWIN PARK, CA
Most Recent Revision:	1981

EDR's GeoCheck Physical Setting Source Addendum is provided to assist the environmental professional in forming an opinion about the impact of potential contaminant migration.

Assessment of the impact of contaminant migration generally has two principle investigative components:

1. Groundwater flow direction, and
2. Groundwater flow velocity.

Groundwater flow direction may be impacted by surface topography, hydrology, hydrogeology, characteristics of the soil, and nearby wells. Groundwater flow velocity is generally impacted by the nature of the geologic strata.

GEOCHECK® - PHYSICAL SETTING SOURCE SUMMARY

GROUNDWATER FLOW DIRECTION INFORMATION

Groundwater flow direction for a particular site is best determined by a qualified environmental professional using site-specific well data. If such data is not reasonably ascertainable, it may be necessary to rely on other sources of information, such as surface topographic information, hydrologic information, hydrogeologic data collected on nearby properties, and regional groundwater flow information (from deep aquifers).

TOPOGRAPHIC INFORMATION

Surface topography may be indicative of the direction of surficial groundwater flow. This information can be used to assist the environmental professional in forming an opinion about the impact of nearby contaminated properties or, should contamination exist on the target property, what downgradient sites might be impacted.

TARGET PROPERTY TOPOGRAPHY

General Topographic Gradient: General West

SURROUNDING TOPOGRAPHY: ELEVATION PROFILES

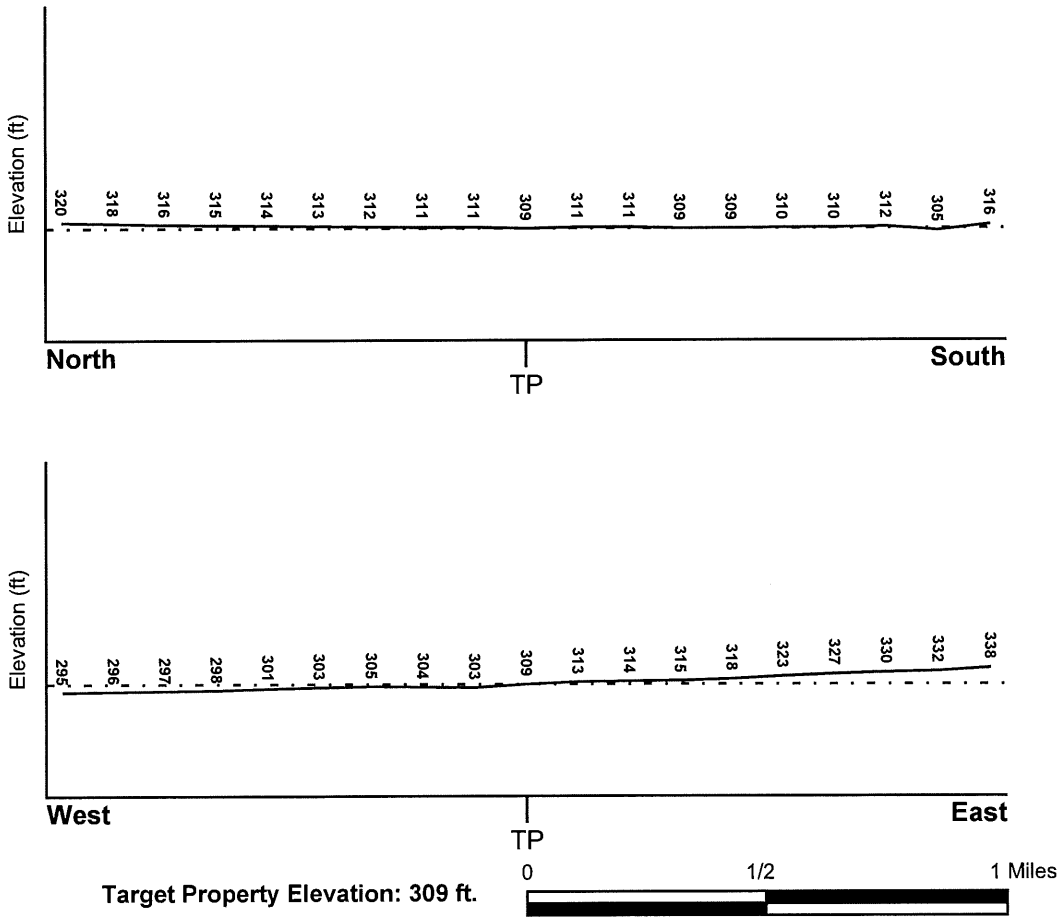

Source: Topography has been determined from the USGS 7.5' Digital Elevation Model and should be evaluated on a relative (not an absolute) basis. Relative elevation information between sites of close proximity should be field verified.

GEOCHECK® - PHYSICAL SETTING SOURCE SUMMARY

HYDROLOGIC INFORMATION

Surface water can act as a hydrologic barrier to groundwater flow. Such hydrologic information can be used to assist the environmental professional in forming an opinion about the impact of nearby contaminated properties or, should contamination exist on the target property, what downgradient sites might be impacted.

Refer to the Physical Setting Source Map following this summary for hydrologic information (major waterways and bodies of water).

FEMA FLOOD ZONE

Target Property County	FEMA Flood Electronic Data
LOS ANGELES, CA	YES - refer to the Overview Map and Detail Map

Flood Plain Panel at Target Property: 0650350000A

Additional Panels in search area: 0650430870B
0650430865B
0650390000A

NATIONAL WETLAND INVENTORY

NWI Quad at Target Property	NWI Electronic Data Coverage
NOT AVAILABLE	Not Available

HYDROGEOLOGIC INFORMATION

Hydrogeologic information obtained by installation of wells on a specific site can often be an indicator of groundwater flow direction in the immediate area. Such hydrogeologic information can be used to assist the environmental professional in forming an opinion about the impact of nearby contaminated properties or, should contamination exist on the target property, what downgradient sites might be impacted.

Site-Specific Hydrogeological Data*:

Search Radius:	1.25 miles
Location Relative to TP:	1/8 - 1/4 Mile SE
Site Name:	Brough Industries Inc.
Site EPA ID Number:	CAD983633710
Groundwater Flow Direction:	NOT AVAILABLE.
Measured Depth to Water:	not available.
Hydraulic Connection:	Aquifers under the site are most likely hydraulically connected.
Sole Source Aquifer:	No information about a sole source aquifer is available
Data Quality:	Information is inferred in the CERCLIS investigation report(s)

AQUIFLOW®

Search Radius: 1.000 Mile.

EDR has developed the AQUIFLOW Information System to provide data on the general direction of groundwater flow at specific points. EDR has reviewed reports submitted by environmental professionals to regulatory authorities at select sites and has extracted the date of the report, groundwater flow direction as determined hydrogeologically, and the depth to water table.

MAP ID	LOCATION FROM TP	GENERAL DIRECTION GROUNDWATER FLOW
Not Reported		

* ©1996 Site-specific hydrogeological data gathered by CERCLIS Alerts, Inc., Bainbridge Island, WA. All rights reserved. All of the information and opinions presented are those of the cited EPA report(s), which were completed under a Comprehensive Environmental Response Compensation and Liability Information System (CERCLIS) investigation.