Ninyo & Moore
Geotechnical and Environmental Sciences Consultants

PHASE I
ENVIRONMENTAL SITE ASSESSMENT UPDATE
125 NORTH ORANGE AVENUE AND
14200 AND 14130 NELSON AVENUE
CITY OF INDUSTRY, CALIFORNIA

PREPARED FOR:
Industry Urban-Development Agency
15660 East Stafford Street
Post Office Box 7089
City of Industry, California 91744

PREPARED BY:
Ninyo & Moore
Geotechnical and Environmental Sciences Consultants
475 Goddard, Suite 200
Irvine, California 92618

May 10, 2004
Project No. 205605001

Ninyo & Moore
Geotechnical and Environmental Sciences Consultants

May 10, 2004
Project No. 2056505001

Mr. Kevin Radecki
Industry Urban-Development Agency
15660 East Stafford Street
Post Office Box 7089
City of Industry, California 91744

Subject: Phase I Environmental Site Assessment Update
125 North Orange Avenue and
14200 and 14130 Nelson Avenue
City of Industry, California

Dear Mr. Radecki:

In accordance with our contract dated March 3, 2004, Ninyo & Moore has performed a Phase I Environmental Site Assessment Update of the above-referenced property. The attached report presents our methodology, findings, opinions, and conclusions regarding the environmental conditions at the site.

We appreciate the opportunity to be of service to you on this project. Should you have any questions, please contact the undersigned at your convenience.

Sincerely,
NINYO & MOORE

Julie Wozencraft
Senior Staff Environmental Scientist

David I. Shaler, R.G., R.E.A.
Senior Project Environmental Geologist

R. Leonard Allen, G.E. R.E.A.
Principal Engineer

JW/DIS/RLA/djt

Distribution: (3) Addressee
(2) John Harris, Esq., Richards, Watson & Gershon

TABLE OF CONTENTS

Page

1. INTRODUCTION 1
1.1. Purpose 1
1.2. Involved Parties 2
1.3. Scope of Work 2
1.4. Limitations and Exceptions 2
1.5. User Reliance 4
2. GENERAL SITE CHARACTERISTICS 4
2.1. Location and Legal Description 4
2.2. Current Title Information 5
2.3. Adjacent Properties 5
2.4. Site Description and Current Site Uses/Operations 5
2.4.1. Site Description 6
2.4.2. Occupants 6
2.4.3. Heating and Cooling Systems 6
2.4.4. Sewage Disposal/Septic Systems 6
2.4.5. Potable Water 6
3. SITE RECONNAISSANCE 6
3.1. Physical Limitations 7
3.2. Use and Storage of Hazardous Substances and Petroleum Products 7
3.3. Storage and Disposal of Hazardous Wastes 7
3.4. Unidentified Substance Containers 7
3.5. Aboveground and Underground Storage Tanks 7
3.6. Evidence of Releases 8
3.7. Polychlorinated Biphenyls (PCBs) 8
3.8. Suspect Asbestos-Containing Materials (ACMs) and Lead-Based Paint (LBP) 8
3.9. Wastewater Systems 8
3.10. Storm Water Systems 8
3.11. Wells 8
3.12. Other Issues 9
4. INTERVIEWS 9
5. PREVIOUS REPORTS AND DOCUMENTS 9
6. ENVIRONMENTAL DATABASE SEARCH 19
6.1. National Priorities List (NPL): Distance Searched – 1.0 mile 20
6.2. Corrective Action Report (CORRACTS): Distance Searched – 1.0 mile 21
6.3. State Equivalent Priority List, Annual Work Plan Sites (AWP): Distance Searched – 1.0 mile 21
6.4. Toxic Pits Cleanup Facilities: Distance Searched – 1.0 mile 22

6.5. Calsites Database (Calsites): Distance Searched – 0.5 mile 22
6.6. Comprehensive Environmental Response, Compensation and Liability Information System (CERCLIS) List: Distance Searched – 0.5 mile 22
6.7. Resource Conservation and Recovery Act (RCRA) Treatment, Storage and Disposal (TSD) Facilities List: Distance Searched – 0.5 mile 23
6.8. Leaking Underground Storage Tank (LUST) Lists: Distance Searched – 0.5 mile 23
6.9. Solid Waste Landfill Sites (SWLF): Distance Searched – 0.5 mile 23
6.10. State Index of Properties with Hazardous Waste – CORTESE List: Distance Searched – 0.5 mile 24
6.11. Toxic Release Inventory Database (TRIS): Distance Searched – Site and Adjoining Properties 24
6.12. Underground Storage Tank (UST) and Aboveground Storage Tank (AST) Registration List: Distance Searched – Site and Adjoining Properties 24
6.13. RCRA Generators List: Distance Searched – Site and Adjoining Properties 24
6.14. Emergency Response Notification System (ERNS) – Site 25
6.15. NPL Liens – Site 25

7. ENVIRONMENTAL RECORDS REVIEW 25
7.1. Building Permits 25
7.2. County of Los Angeles Department of Health Services (DOHS) 25
7.3. Regional Water Quality Control Board, Los Angeles Region (RWQCB) 26
7.4. Los Angeles County Department of Public Works (LADPW) 26
7.5. South Coast Air Quality Management District (SCAQMD) 26
7.6. Department of Toxic Substances Control (DTSC) 26
7.7. Los Angeles County Department of Sanitation (LACDS) 27

8. FINDINGS, OPINIONS, CONCLUSIONS, AND RECOMMENDATIONS 27
8.1. Findings and Opinions 27
8.2. Conclusions 28
8.3. Recommendations 29

9. QUALIFICATIONS STATEMENT AND SIGNATURE OF ENVIRONMENTAL PROFESSIONAL 30

10. SELECTED REFERENCES 31

Illustrations

Figure 1 – Site Location Map
Figure 2 – Site Plan

Appendices

Appendix A – Assessor's Parcel Map
Appendix B – Photographic Documentation
Appendix C – Relevant Site Information
Appendix D – ECS Figures
Appendix E – Environmental Database Search

EXECUTIVE SUMMARY

Ninyo & Moore was retained by Richards, Watson & Gershon (RWG), on behalf of their clients, Industry Urban-Development Agency (IUDA), to perform a Phase I Environmental Site Assessment Update (ESAU) for the property located at 125 North Orange Avenue, and 14200 and 14130 Nelson Avenue in the City of Industry, California (site). IUDA is considering purchasing the site. Document review, agency inquiries, and site assessment activities were conducted between March 3, 2004, and April 13, 2004.

In summary, the following items were noted:

- The site has been vacant since the completion of a Phase I Environmental Site Assessment (ESA) and an ESAU completed by ECS – Environmental Services (ECS) in 1999. No new site concerns were revealed by this ESAU.

- Based on the age of the on-site buildings (constructed from the1950s through the late 1960s), and the results of limited asbestos and paint testing completed by ECS, asbestos-containing materials (ACMs) and lead-based paint (LBP) are likely present in each site building.

- Releases of volatile organic compounds (VOCs) to soil and groundwater have occurred at the 125 North Orange parcel. The likely sources of these releases are the former clarifier in the northern portion of the main processing building and a sump just south of the same building. A second clarifier does not appear to be a source of VOCs, but has not yet been removed.

- ECS installed and monitored approximately 22 groundwater monitoring wells at the site and immediate vicinity to evaluate impact to groundwater from on-site releases. ECS was not required by the Regional Water Quality Control Board (RWQCB) or the United States Environmental Protection Agency (USEPA) to conduct any groundwater remediation, however. Campbell Soup Company (Campbell), the current owner of the site, was designated a responsible party (RP) within the Puente Valley operable unit (OU) of the San Gabriel Valley Superfund site. Campbell has since entered into a financial agreement with one of the primary RPs in the group to contribute money to finance overall groundwater remediation within the OU.

- ECS operated a soil vapor extraction (SVE) system during 2002 and 2003 to address VOCs in soil beneath the site. During operation of their SVE system from September 2002 to September 2003, ECS removed approximately 350 pounds of VOCs.

- ECS has completed post-remediation sampling of soil and soil vapor as required by the RWQCB and submitted a requested for closure on November 19, 2003, to the RWQCB. The

RWQCB is currently reviewing the request for closure. Based on our review of available documents, we expect the RWQCB will likely grant closure to Campbell. However, Ninyo & Moore obviously cannot predict the future actions of any regulatory agency. 14130 and 14200 Nelson Avenue have received no further action letters from the RWQCB. Approximately 14 groundwater wells are still present on the 125 North Orange property, all or most of which are currently dry.

- The remediation and testing required by the RWQCB involved limited sampling and analyses in shallow soil. Prior to involvement with the RWQCB, Campbell did conduct limited (eight soil borings) shallow sampling at the site, primarily at the Nelson Street properties. The sampling included analyses for VOCs, metals, and total petroleum hydrocarbon - not all analytes were addressed in each boring. Relatively few samples were analyzed for metals and overall coverage of the site was also limited. Extensive soil sampling was conducted by ECS on the southern half of the North Orange property, but as indicated previously, this sampling was almost exclusively with regard to VOCs in soil 10 feet below ground surface (bgs) or deeper.

Ninyo & Moore has completed a Phase I ESAU for the site. The Phase I ESAU was completed diligently and in accordance with applicable environmental, regulatory and good management standards, as well as in accordance with the scope and limitations of ASTM Practice E 1527-00 and EPA's proposed All Appropriate Inquiry (AAI) standards and that, to the best of our knowledge, the results are complete and accurate. Limitations encountered during this investigation are presented in Section 1.4. Ninyo & Moore has found no evidence or indication of RECs, or conditions indicative of releases or threatened releases of hazardous substances, in connection with the property, with the following exceptions:

- Releases of VOCs from a clarifier and sump have occurred at 125 North Orange. Limited shallow soil sampling has been conducted in these areas.
- Historic pipe-threading operations and oil drum storage occurred at the 14200 Nelson Street Property. Only two soil borings have been completed in these areas.
- No sampling has been conducted near the waste-water collection area at the southwest corner of the site.

Ninyo & Moore recommends the following:

- When a finding of "no further action" is issued by the RWQCB, the on-site groundwater monitoring wells should be abandoned in general accordance with current regulatory guidelines pending approval from the RWQCB.

- Prior to demolition of the on-site buildings, pre-demolition asbestos and LBP surveys should be conducted. ACMs and LBP should be removed by a state-licensed abatement contractor prior to demolition of the building.

- Recent files provided by the Los Angeles County Department of Sanitation (LACDS) should be reviewed upon receipt.

- Clarifier #2 at the 125 North Orange parcel should be removed/abandoned in accordance with applicable local and state requirements.

- Due to the relative lack of analytical data from shallow soil at the 125 North Orange property, we believe additional soil sampling and analysis is necessary to evaluate potential environmental liability. We also recommend additional soil vapor and/or soil sampling be completed at the 14200 Nelson property, particularly in areas of historic pipe-threading and drum storage. We recommend that samples be collected near a former waste-water collection pit at the southwest corner of the 14130 Nelson property, which was noted by ECS.

- We believe it would also be prudent to conduct some area-wide sampling at the site and to analyze those samples for VOCs, metals, and total petroleum hydrocarbon (TPH). (Note that Ninyo & Moore has done the recommended soil and vapor sampling and analysis and a separate Phase II ESA report is being prepared.)

1. INTRODUCTION

RWG, on behalf of their client, IUDA, authorized Ninyo & Moore to perform a Phase I ESAU for the property located at 125 North Orange Avenue, and 14200 and 14130 Nelson Avenue in the City of Industry, California (site; Figure 1). The work was conducted in general accordance with the contract dated March 3, 2004, between RWG and Ninyo & Moore. IUDA is considering purchasing the site. The following sections identify the purpose, the involved parties, the scope of work, and the limitations and exceptions associated with the Phase I ESAU.

1.1. Purpose

In accordance with the ASTM International Standards on Environmental Site Assessments for Commercial Real Estate E 1527-00, the objective of the Phase I ESAU was to identify recognized environmental conditions (RECs), which are defined by ASTM as "the presence or likely presence of any hazardous substance or petroleum products on a property under conditions that indicate an existing release, a past release, or a material threat of a release of any hazardous substances or petroleum products into structures on the property or into the ground, groundwater, or surface water of the property," that were not present at the site at the time of completion of the previous Phase I ESAs by ECS dated April 2, 1999, (125 North Orange Avenue) and February 26, 1999 (14130 and 14200 Nelson Avenue) respectively, and the ESAU completed by ECS for the 125 North Orange Avenue dated August 23, 1999. The work was also conducted in general accordance with EPA's proposed All Appropriate Inquiry (AAI), whose objective is to identify conditions indicative of releases and threatened releases of hazardous substances on, at, in, or to the subject property.

As is discussed in the text of this report, each of the three sections of the site were unoccupied when ESC completed their ESAs and ESAU and have not been occupied by any tenants since that time. Accordingly, the primary focus of this report was to review and evaluate numerous Phase II (subsurface) ESA reports and reports (provided by RWG) of remediation completed by ECS and to draw conclusions regarding the current environmental condition and regulatory status of the site. The review of documents provided by RWG reveals that ESC identified, evaluated, and eventually conducted remedial activities related to subsurface

VOC contamination which appears to have been released from the 125 North Orange Avenue property.

1.2. Involved Parties

Ms. Julie Wozencraft of Ninyo & Moore conducted the site reconnaissance, agency file reviews, interviews, and regulatory inquiries, and Mr. David Shaler and Mr. Len Allen of Ninyo & Moore performed project oversight and quality review.

1.3. Scope of Work

Ninyo & Moore's scope of work for this Phase I ESAU included the following:

- Review readily available reports and documents pertaining to the site, as provided by the client.
- Perform a site reconnaissance to visually identify areas of possibly contaminated surficial soil or surface water, improperly stored hazardous materials, possible sources of polychlorinated biphenyls (PCBs), and possible risks of contamination from activities at the site and adjacent properties, which were not present at the time of ECSs 1999 ESA and ESAU work.
- Review readily available local regulatory agency and building department files for the site for information dated after ECSs 1999 ESA and ESAU work.
- Review available regulatory agency databases for the site and for properties located within a specified radius of the site. The purpose of this review was to evaluate possible environmental impacts to the site. These databases list locations of known hazardous waste sites; landfills; leaking underground storage tanks (LUSTs); permitted facilities that utilize underground storage tanks (USTs); and facilities that use, store, or dispose of hazardous materials.
- Interview personnel familiar with the subject site.
- Prepare this Phase I ESAU report documenting findings and providing opinions and conclusions regarding possible environmental impacts at the site.

1.4. Limitations and Exceptions

The environmental services described in this report have been conducted in general accordance with current regulatory guidelines and the standard of care exercised by

environmental consultants performing similar work in the project area. No data gaps (as identified in 40 CFR § 312.10) that would affect the ability to identify conditions indicative of releases or threatened releases of hazardous substances were identified, except for the following:

- As part of this Phase I ESAU, requests have been made to the Los Angeles County Department of Sanitation. To-date, this agency has not responded to our request.

With the exception of the limitation stated above, the data obtained during this assessment provided sufficient information to support our professional opinion. No warranty, expressed or implied, is made regarding the professional opinions presented in this report. Please note that this study did not include an evaluation of geotechnical conditions or potential geologic hazards. In addition, it should be noted that this Phase I ESAU does not include analysis of the following: methane gas, radon, lead in drinking water, wetlands, regulatory compliance, cultural and historic resources, industrial hygiene, health and safety, ecological resources, endangered species, indoor air quality, and high voltage power lines.

This document is intended to be used only in its entirety. No portion of the document, by itself, is designed to completely represent any aspect of the project described herein. Ninyo & Moore should be contacted if the reader requires any additional information or has questions regarding the content, interpretations presented, or completeness of this document.

Our findings, opinions, and conclusions are based on an analysis of the observed site conditions and the referenced literature. It should be understood that the conditions of a site can change with time as a result of natural processes or the activities of man at the subject site or nearby sites. In addition, changes to the applicable laws, regulations, codes, and standards of practice may occur due to government action or the broadening of knowledge. The findings of this report may, therefore, be invalidated over time, in part or in whole, by changes over which Ninyo & Moore has no control. Ninyo & Moore cannot warrant or guarantee that not finding indicators of any particular hazardous material means that this particular hazardous material or any other hazardous materials do not exist on the site. Additional research, in-

cluding invasive testing, can reduce the uncertainty, but no techniques now commonly employed can eliminate the uncertainty altogether.

1.5. User Reliance

This report and the information, data, test results, and the conclusions and analyses contained herein regarding the environmental condition of the site and soils and groundwater beneath the site may be relied upon by the IUDA, the City of Industry (the "City") and their successors, and their respective program managers, attorneys, consultants, and appraisers of the site, as well as the designated developer of the site, and may be submitted and relied upon by: (1) the RWQCB; (2) the USEPA; (3) the County of Los Angeles; (4) the City; (5) the California Department of Toxic Substances Control (DTSC); and (6) other state, federal, and local governmental agencies and entities, as part of their evaluation of the risk associated with the development or use of the site and the soils and groundwater beneath the site, and for the purpose of assessing the environmental condition of the site, issuing permits, licenses, and other authorizations to develop the site, and determining whether further environmental review or study is necessary, and that the IUDA, the City, and RWG, and, ultimately, the designated developer of the site can conduct construction and related activities on and develop the site.

2. GENERAL SITE CHARACTERISTICS

The following sections describe the location and the current uses of the site. The uses of adjacent properties are also described.

2.1. Location and Legal Description

The site consists of an approximately 19-acre parcel at the northern corner of North Orange Avenue and Valley Boulevard, in the City of Industry, Los Angeles County, California (Figure 1). The site (Figure 2) consists of three industrial buildings; 125 North Orange (vacant since 1993), 14130 (vacant since 1993), and 14200 Nelson Avenue (vacant since 1998). The

site comprises Assessor's Parcel Numbers (APNs) 8202-033-010 and 8202-033-014. A copy of the assessor's map is provided in Appendix A.

The site is bounded to the northeast by a strip mall and Nelson Avenue; to the southeast by North Orange Avenue; to the southwest by A Union Pacific Railroad right-of-way; and to the northwest by North Long Lane. The site boundary information was obtained during a site reconnaissance by Ninyo & Moore and from a parcel map provided by RWG.

2.2. Current Title Information

A preliminary title report for the site was provided by RWG.. No environmental liens or encumbrances were indicated on the title records.

2.3. Adjacent Properties

In general, the site is located in a commercial, industrial, and retail area (Figure 2). A strip mall and Nelson Avenue is located northeast of the site beyond which are single-family residences and a school athletic field. North Orange Avenue bounds the site to the southeast, followed by a Tropicana (Hansen) processing facility, and commercial buildings. The Union Pacific Railroad's right of way bounds the site to the southwest, followed by Valley Boulevard and retail and commercial buildings. North Long Lane bounds the site to the northwest followed by a lumber yard facility.

2.4. Site Description and Current Site Uses/Operations

The following paragraphs present a description of the structures present at the site, the heating and cooling systems utilized in the site building, the sewage disposal system, and the potable water provider for the site. The Site is now vacant, except for a security guard, so utilities (electricity, water/sewer) are only active in a limited areas of the 125 North Orange Avenue building. There are no tenants at the site.

2.4.1. Site Description

The site is a generally rectangular-shaped parcel that comprises approximately 19-acres. The site includes three vacant industrial buildings that have been vacant since 1993 (125 North Orange, and 14130 Nelson Avenue) and 1998 (14200 Nelson Avenue) (Figure 2). The 125 North Orange building contains a former office, a warehouse and food-processing areas. The Nelson buildings contain a former office and warehouse areas. The center of the Site is a large paved area previously occupied by picking vats. A railroad spur bisects the Site. Color photographs of the site are provided in Appendix B.

2.4.2. Occupants

The site is currently unoccupied. A Vlasic Foods pickling and packaging processing facility was the most recent tenant at 125 North Orange Avenue and 14130 Nelson Avenue. Vlasic vacated the site in 1993. Keenan Supply, an industrial piping and plumbing supply facility, was the last tenant at 14200 Nelson Avenue. Keenan Supply (Keenan) vacated the site in 1998.

2.4.3. Heating and Cooling Systems

Heating and cooling systems are fueled by natural gas and electricity. Natural gas is provided by The Gas Company, and electricity is provided by Southern California Edison Company.

2.4.4. Sewage Disposal/Septic Systems

The site is connected to the City of Industry sewer disposal system.

2.4.5. Potable Water

Potable water is provided to the site by the San Gabriel Water District.

3. SITE RECONNAISSANCE

On March 30, 2004, a representative of Ninyo & Moore conducted a site reconnaissance. The reconnaissance involved a walking tour of the site and visual observations of adjoining properties.

At the time of the site reconnaissance, the weather was overcast. Selected photographs taken during the site reconnaissance are included in Appendix B.

At the time of our site reconnaissance, the site was vacant. According to Mr. Dan Elliott, of ECS, the site has not been occupied since 1998. The site buildings are currently empty, and all processing equipment and a majority of the interior structures have been removed.

3.1. Physical Limitations

Physical limitations were not encountered during the site reconnaissance.

3.2. Use and Storage of Hazardous Substances and Petroleum Products

Evidence of current on-site chemical storage was not observed during our site reconnaissance, except for several one-gallon paint cans, spray paint cans, and paint thinner located in a small room located in the south-central portion of the building at 125 North Orange Avenue. No staining was noted in the room storing these materials.

3.3. Storage and Disposal of Hazardous Wastes

Evidence of current on-site hazardous waste storage was not observed during our site reconnaissance.

3.4. Unidentified Substance Containers

Unidentified substance containers were not observed on site during the site reconnaissance.

3.5. Aboveground and Underground Storage Tanks

Evidence of current on-site ASTs or USTs (i.e., fill pipes, vent pipes, and emergency power generators) was not observed. (As described in Section 5.0, two USTs were removed from the site in 1991.)

3.6. Evidence of Releases

Evidence of recent chemical releases on site (i.e., odors, stressed vegetation, stains, leaks, pools of liquids, and spills) was not observed during the site reconnaissance.

3.7. Polychlorinated Biphenyls (PCBs)

Electrical transformers can be a source of PCBs. Two pad-mounted transformers were observed on the west-central and east-central portions of the site. No staining or other evidence of leaks were noted.

3.8. Suspect Asbestos-Containing Materials (ACMs) and Lead-Based Paint (LBP)

Based on the age of the on-site buildings (approximately 1960 and 1968), suspect ACMs and LBP are likely present.

3.9. Wastewater Systems

A clarifier referred to by ECS as Clarifier #2 was observed outside the northeastern portion of the building at 125 North Orange Avenue. ECS removed what was referred to as Clarifier #1 from the interior of the 125 North Orange Avenue property in 2003. A sump was observed outside the south-central portion of 125 North Orange Avenue. Floor drains were observed throughout the buildings at 125 North Orange and 14130 Nelson Avenue. These were associated with the pickle-processing activities.

3.10. Storm Water Systems

A circular storm drain was observed in the southwestern portion of the site. No staining was noted near the drain.

3.11. Wells

As further discussed in Section 5.0, approximately 14 groundwater monitoring wells installed by ECS were observed at the site. No other wells were observed at the site.

3.12. Other Issues

No other significant environmental issues were noted on-site or in the immediate site vicinity.

4. INTERVIEWS

During the site reconnaissance, Ninyo & Moore interviewed Mr. Dan Elliot, an environmental professional for ECS-Environmental Services that was retained by Campbell Soup Inc. to perform the Phase I ESAs on 125 North Orange Avenue and 14130 and 14200 Nelson Avenue. According to Mr. Elliot, Vlasic Foods vacated the site 125 North Orange Avenue and 14130 Nelson Avenue in 1993. These buildings have not been occupied since Vlasic left. Keenan vacated the 14200 Nelson Avenue property in 1998. The 14200 Nelson Avenue property has not been occupied since Keenan left. Additional information obtained from Mr. Elliot has been incorporated through this report.

5. PREVIOUS REPORTS AND DOCUMENTS

RWG provided Ninyo & Moore with numerous environmental reports completed by ECS and other environmental documents for the subject site. Not all of the documents were specifically relevant to the purpose of this ESAU. The following sections summarize our findings from those documents most relevant to the purpose of this ESAU. Relevant documents reviewed are listed in Section 9, Selected References. Selected figures from the ECS reports were reviewed and are reproduced in Appendix D. The following sections include summaries of the most significant documents reviewed:

Report of Phase I Environmental Site Assessment, 125 North Orange Avenue, City of Industry, California, dated April 2, 1999 by ECS.

In this report, ECS reported that the 125 North Orange property was first developed in the early 1950s. Prior use of the Site/Vicinity is reported as agricultural/residential. The site was used from the early 1950s to early 1960s by Tuttle and Bailey Pacific, Inc. (Tuttle Bailey) to manufacture air control sheet metal components, and from the early 1960s to the late 1970s

by various food-processing facilities. The site was used by Vlasic from 1977 to 1993 as a pickling and food packaging/distribution facility. At the time of the 1998 ESC report, the site was vacant.

Two 12,000-gallon fiberglass USTs containing diesel were removed from the Site (Figure 2) by Conservtech in December 1991. Conservtech submitted a closure report to the Los Angeles County, Department of Public Works (LACDPW) and a closure letter was issued by the LACDPW on March 4, 1992.

The following environmental concerns were noted by ECS in the report:

- The site is contained within the boundaries of the Puente Valley OU of the San Gabriel Valley Superfund Area. ESC concluded that the groundwater beneath the site was had likely been impacted by offsite sources within the OU.
- Based on interviews with former Vlasic employees, ECS suspected that a former boiler room contained a former waste pit that may have been used to dispose of waste oils and cleaning fluids (Figure 2).
- A system of abandoned traps and clarifier #1 (Figure 2) was identified in the main plant used to receive food-processing rinsate. Based on interviews and research conducted by ECS, it was suspected that this portion of the former industrial waste system may have received unregulated wastes prior to system upgrades in the 1970s.
- Staining was observed on the floor of the small metal building used to repair forklifts (Figure 2).
- Based on limited sampling, ACMs were found in floor tile and tile mastic samples analyzed and collected. Limited paint sampling also revealed the presence of LBP at the site.

Report of Phase I Environmental Site Assessment - Update, 125 North Orange Avenue, City of Industry, California, dated August 23, 1999 by ECS.

As described in this report, ECS conducted additional file reviews for the site at the Los Angeles County Department of Public Works, Health Department, Fire Department, and Sanitation District. The primary findings of this review were related to the use of the site in the 1950s by Tuttle Bailey, a manufacturer of air control sheet metal components. The documents reviewed made references to the use of vapor degreasers, spray paint booths, the

storage of paint sludge, and disposal of wastewater in a cesspool. Specific locations were not revealed in the documents. Based on this information, ECS recommended a Phase II ESA be conducted at the property.

Report of Phase I and Phase II Environmental Site Assessment, 14130 and 14200 Nelson Avenue, City of Industry, California, dated February 26, 1999 by ECS.

According to this report, the building at 14200 Nelson Avenue was first developed in 1968 as a warehouse and distribution facility and was occupied from the late 1960s to approximately 1984 by Ebeling & Reuss Company an importer of European china and glassware. From approximately 1986 to 1998, Keenan Supply, an industrial piping and plumbing supply facility, occupied the 14200 building. The building at 14130 Nelson Avenue was constructed in the late 1960s and was used as a warehouse facility and food-processing facilities by several firms, included Vlasic, the last tenant.

At the time of this ESC report, the site (14130 and 14200 Nelson Avenue) was vacant. The following environmental concerns were noted in the ESC report:

- Former pipe-threading machines, the 55-gallon drum storage area, and a scrap metal recycling area at 14200 Nelson Avenue (Figure 2). The machines, drums, and scrap metals had been removed by Keenan, prior to ECS's work at the site.
- The former aboveground food-pickling tank yard (Vlasic) and general truck parking areas at 14130 Nelson Avenue (Figure 2).

Based on these areas of concern, ECS completed three soil borings at 14200 Nelson Avenue, and five at 14130 Nelson Avenue on January 28, 1999 (Figure D-2, Appendix D). ECS did not collect samples at a waste water collection pit at the southwest corner of the 14130 Nelson Avenue building. Based on current observations of this feature, it appears to receive surface runoff from a large portion of the site and is likely connected to the local stormwater drain system. It appears to be the lowest topographic point on the site (Figure 2). Samples collected from single borings at 2.5 and 20 feet bgs in the pipe-threading (B-1) and drum storage areas (B-2) did not contain volatile organic compounds (VOCs) or total petroleum hydrocarbons (TPH). Significant metals concentrations were not detected at 2.5 or

20 feet bgs in B-3 (scrap metal area). Metals were not analyzed in samples from the drum storage area which was used to contain fresh as well as waste oil. Samples from borings B-4 through B-8 did not contain VOCs at 2.5 or in deeper samples (5 or 10 feet depending on the boring). TPH was not detected in samples from borings B-6 through B-8. Significant metals concentrations were not detected in samples collected from B-4 and B-5 (2.5 and 5.0 feet bgs). Based on these findings, ECS did not recommend further assessment for 14130 or 14200 Nelson Avenue.

Report of Phase II Environmental Soil and Groundwater Assessment, 125 North Orange, City of Industry, California, dated January 10, 2000 by ECS.

Based on the recommendations contained in the August 23, 1999 report, soil and groundwater assessment was conducted at the site by ECS between May 1999 and September 1999. The assessment consisted of installing eleven monitoring wells (MW A-1 through MW A-11 – see Figure D-3 – also shows later well installations) across the site; advancing seven interior borings near and south of Clarifier 1 (Figure D-4); advancing five exterior borings north of Clarifier #1 and near the shop area (Figure D-4); conducting a 15 point soil-gas survey in the area of the former boiler room near the suspected former sump (Figure D-5), and shallow trenching at the area of the suspected former sump. The 15 point soil-gas survey also included areas of industrial waste discharge lines near the processing building.

The eleven monitoring wells were installed to a depth of 75 feet and screened from 30 to 75 feet bgs. A total of 59 soil samples collected during well installation were selected for laboratory analysis. The samples were analyzed for VOCs. Samples were analyzed from shallower than 35 feet bgs in only one well, MW-A5, near the center of the site (Appendix D, Figure 3). The 10- and 20-foot bgs samples did not contain detectable VOC concentrations. Samples from shallower than 10 feet bgs were not analyzed shallower that 10 feet bgs in this well. Detectable VOC concentrations in all soil borings from wells ranged from 38 to 301 micrograms per kilogram (µg/kg) for PCE and 5 to 130 µg/kg for TCE. In both cases the maximum concentrations were in MW A-5 @40 feet In general,

the highest concentrations of VOCs were detected in the saturated zone at the soil-groundwater interface. Groundwater was generally encountered at 35 to 45 feet bgs.

Seven soil borings (C-1 through C-7) were drilled inside the former production building to depths of 50 to 65 feet bgs (Figure D-4). Thirty soil samples were selected for laboratory analysis. The shallowest samples collected and analyzed were from 10 feet bgs. PCE was detected in 10-foot samples in C-1, 2, and 6, each near Clarifier #1 PCE was detected from ND to 525 µg/kg (C-3 @ 40 feet) and TCE was detected from ND to 110 µg/kg (same sample). The highest VOCs concentrations detected occurred within the saturated zone at the soil-groundwater interface (40 -45 feet). PCE was detected in all samples analyzed, from 10 to 45 feet bgs, in C-1 and C-6, the two borings closest to Clarifier #1.

Five soil borings (D-1 through D-5) were drilled outside the former production building and the former shop and boiler room to a depth of 50 to 65 feet bgs (Figure D-4). Twenty-six soil samples, collected from varying depth intervals from 10 to 45 feet, were analyzed for VOCs. No samples were collected from depths shallower that 10 feet bgs. PCE was detected in one 10-foot sample, D-1@10' (57 µ/kg); PCE was not detected in the 20 foot samples. Overall, PCE detections ranged from 8 to 413 µg/kg (D-3@45') and TCE detections ranged from 21 to 115 µg/kg (D-1@35'). The highest VOC concentrations occurred just above and within the saturated zone at the soil-groundwater interface (35-45 feet bgs).

ECS also investigated the suspected historical sump location in the former shop area by saw cutting and removing concrete trenching in the area to a depth of 5 feet bgs (Figure D-5). Evidence of the suspected sump was not encountered.

ECS also completed a soil-gas survey surrounding the suspected sump in the former shop and boiler room area. A total of fifteen soil-gas samples were collected from 10 feet bgs; PCE concentrations ranged from 3 to 60 micrograms per liter (µg/l). Based on these analytical results and the lack of evidence of the former sump as revealed by the excavation, ECS concluded that additional evaluation was not warranted.

Groundwater samples collected in each of 11 monitoring wells exceeded the California Maximum Contaminant Levels (MCLs) for PCE, TCE, and 1,2 DCE. PCE and TCE isoconcentration maps contained in the ECS report that the greatest (greater than 1,000 µg/l) of TCE and PCE were within a general "bulls eye" pattern centered around Clarifier #1. Groundwater flow is toward the north. (Appendix D, Plates 1-3) Based on groundwater flow, ECS concluded that the VOCs found in the groundwater beneath the site appeared to have migrated to the site from offsite sources within the OU.

Report of Soil-Gas Survey Assessment, 125 North Orange Avenue, City of Industry, California dated August 15, 2001 by ECS.

ECS submitted a work plan for a soil-gas survey assessment to the RWQCB on July 7, 2000. This plan was approved and the work was conducted in July 2000. Thirty-nine soil-gas probe locations on 100-foot centers were completed across the entire southern half of the 125 North Orange Avenue site (as well as the eastern portion of the 14130 Nelson Avenue parcel). Focused sampling was completed near both clarifiers, the shop area (forklift repair), and former industrial waste (IW) lines (Figure D-6). The probe locations were drilled to a depth of and sampled at 10 feet; those near Clarifiers #1 and #2 were drilled to and sampled at 15 feet bgs (Figure D-6A). VOCs were not detected in samples near Clarifier #1, #2, the shop area, or the probes completed near the IW lines. The site-wide grid sampling revealed an area of elevated PCE concentrations (up to 35 µg/l) near an exterior sump south of the building at 125 North Orange Avenue (Figure D-6). Additional soil-gas samples were collected and analyzed from 20 feet bgs in this area. This sampling showed PCE up to 75 µg/l at 20 feet bgs. ECS also completed two "vertical profile wells VP-1 and VP-2 north of and adjacent to Clarifier #1, respectively (Figure D-6A). Soil-gas results from both wells showed detections of PCE and TCE in soil-gas from 10 to 50 feet bgs (10-foot intervals). The greatest concentrations of PCE were from VP-2 at 10 and 20 feet bgs (470 and 500 µg/l, respectively). Soil samples were collected and analyzed for VOCs from these wells at 10 foot intervals beginning at 20 feet bgs. VOCs were detected in soil in VP-1 at 30, 40, and 50 feet bgs , and in soil from VP-2 at 50 feet bgs (no samples at 40 feet bgs.). ECS con-

cluded that a laterally confined slug of PCE is confined to a soil package of fine-grained and organic-rich materials between 36 and 49 feet bgs; the highest concentration was found near the Clarifier #1.

Groundwater Monitoring Report 1st and 2nd Quarters 2001 and Additional Groundwater Assessment, Former Vlasic Foods Facility, City of Industry, California dated September 14, 2001 by ECS.

Eleven additional groundwater wells were installed at the site in January 2001, primarily on the 14200 and 14130 Nelson properties and the north side of the 125 North Orange property, and the 1st and 2nd quarterly groundwater monitoring was conducted in February 2001 and June 2001 (Figure D-3). During the period from March/April 1999 to June 2001, groundwater elevations in the original 11 groundwater wells dropped an average of approximately 20 feet (from approximately 40 to 60 feet bgs). PCE and TCE isocontour maps in this report, while still showing "bulls eye" patterns in the vicinity of Clarifier #1, reveal a significant decrease in PCE (maximum of 258 µg/l) and TCE (maximum of 79.9 µg/l) concentrations relative to when the wells were installed. These data suggest a correlation between VOC concentrations and groundwater elevations, and that the source of the elevated VOC concentrations in groundwater near the center of the 125 North Orange property is contaminated soil from approximately 30 to 50 feet bgs.

In a letter dated April 29, 2002, the RWQCB, after review the reports completed by ECS, requested the submittal of a remedial action plan for 125 North Orange Avenue to address VOC contamination in the vadose zone. The letter specified Clarifier #1 as the source of VOCs, and also indicated the VOC concentrations in groundwater at the site were likely related to the contact of groundwater with contaminated soil. The letter requested remedial alternatives to remediate VOC hot spots in ground only if "...the groundwater elevation rises again and high concentrations of VOCs return." The letter also requests the quarterly groundwater monitoring continue and that a work plan be prepared to assess the area near the sump on the south side of the building, where elevated VOC concentrations had been detected in soil-gas.

Corrective Action Plan for Soil Remediation, Former Vlasic Foods Facility, City of Industry, California dated May 22, 2002 by ECS.

In response to the April 29, 2002 letter from the RWQCB, the Corrective Action Plan for Soil Remediation (CAP) included operation of a system of soil vapor extraction (SVE) wells in the vicinity of and north of Clarifier #1. SVE wells were to be screened from 10 to 50 or 10 to 60 feet bgs. The stated cleanup criteria were to "Reduce overall VOC concentrations....to constant low levels when compared to...soil gas data.....in 2000", to "Verify that soil gas concentrations have reached an 'asymptotic level' by monitoring rebound.....after periods of VES shutdown.", and to "Verify that a reduction of soil matrix concentrations in ....soils between 30 and 45 feet bgs...after VES has attained constant soil gas levels."

ECS indicated in the CAP that Campbell had been named a Potentially Responsible Party (PRP) in the OU and that Campbell would be contributing (monetarily) to the implementation of regional groundwater cleanup and that groundwater contamination beneath the site would be addressed in that manner.

In a letter dated June 26, 2002, the RWQCB provided conditional approval to the CAP. In the letter the RWQCB requested completion of rebound sampling, soil and soil-vapor confirmation sampling, and issuance of a closure report.

Soil-Gas Survey Assessment 2002, 125 North Orange Avenue, City of Industry, California dated September 5, 2002 by ECS.

ESC, also in response to the April 29 letter from the RWQCB, conducted a soil-gas survey near the exterior sump south of the 125 Orange Building. Twenty-four soil vapor samples were collected and analyzed from each probe at depths of 10, 20, and 30 feet bgs. PCE concentrations in vapor ranged from 11 to 57 µg/l near the sump and from 32 to 120 µg/l inside the building. The maximum concentration of PCE in the samples collected at 10 feet bgs was 39 µg/l (Figure D-7)), just north of the sump, inside the building (SSP-8).

In a letter dated November 7, 2002, the RWQCB commented on ECS's September 5, 2002 Soil-Gas Survey Assessment. In the letter, the RWQCB requested that ECS issue an adden-

dum to the May 22, 2002 CAP to include the area of the sump south of the building at 125 North Orange Avenue, in the proposed SVE remedial activities.

Addendum to the Corrective Action Plan for Soil Remediation, Former Vlasic Foods Facility, City of Industry, California dated December 16, 2002 by ECS.

In this addendum to their CAP, ECS proposed the addition of a vapor extraction well just north of the sump, inside the building. The additional SVE well was proposed to a depth of 55 feet bgs and slotted from 20 to 55 bgs. The CAP addendum was conditionally approved by the RWQCB in a letter dated January 17, 2003.

As documented in SVE System Operation Reports (Section 9.0, References), ECS operated the SVE system, with planned shutdowns for rebound testing, from September 2002, to September 2003. During this period ECS reported the removal of approximately 350 pounds of VOCs from the vadose zone.

Work Plan for Pre-Site Closure Investigation, Former Vlasic Foods Facility, City of Industry, California dated May 31, 2003 by ECS.

According to this work plan, the SVE system had extracted over 29 million standard cubic feet of vapor from the subsurface before the first rebound test and an additional 19.3 million standard cubic feet after the rebound test. The work plan proposed that soil-gas samples from onsite vertical profile wells (VP-1 and VP-2) be collected at 10-foot intervals to 50 feet. Five soil-gas probe locations were to be used to assess the soils around and beneath the sump located south of the 125 North Orange Avenue building (secondary area), probes were to be drilled to 10, 20, and 30 feet. Two soil borings were proposed to confirm the reduction of VOC contamination associated with the primary area of concern (near Clarifier #1) and two borings in the secondary area sump. Borings in the primary area were to be drilled to 45 feet and in the secondary area to 40 feet. Samples were to be analyzed for VOCs. In addition, one soil sample collected from Clarifier #1 was also proposed to be analyzed for "Emergent Chemicals" within the OU such as ammonium perchlorate and 1,3-dioxane.

ECS Letter to RWQCB dated July 17, 2003.

This letter documents a July 9, 2003, meeting between Campbell, ECS and the RWQCB. At this meeting ECS had agreed to complete some additional remedial actions prior to submitting a closure report for the site. These additional tasks included the operation of the VES equipment in the area of Clarifier #1 after the perforations in the SVE wells below 35 feet bgs were abandoned with sand so that vapor extraction is concentrated in the interval from 30 feet bgs to the surface. ECS agreed to the demolition and removal of Clarifier #1 with associated collection and analysis of soil samples beneath the clarifier; completion of a soil-gas survey at two locations in the former pit (Clarifier #1) at depths of 10, 20, and 30 feet bgs; and, after the soil-gas survey, collection of confirmation soil samples beneath the former clarifier pit at 10-foot intervals from 10 to 50 feet bgs. The RWQCB agreed that SVE system operation in the southern portion (sump) of the site have been completed and no further remediation or testing would be required at that portion of the site.

Request for Site Closure, Soil Closure Investigation, Former Vlasic Foods Facility, City of Industry, California dated November 19, 2003 by ECS.

In this document, ECS reported that the SVE system had extracted over 69.8 million cubic feet of vapor from the subsurface during the corrective action at the site, with approximately 350 pounds of VOCs removed. Seventy-two percent of the VOCs (254.8 pounds) were removed during the first six months of operations. ECS stated "Based on the calculations of VOC removal rates, we conclude that the VES extraction had reached an asymptotic level and additional operation would not substantially remove additional VOCs from the subsurface." Clarifier #1 was removed on August 13, 2003, and soil confirmation samples taken were non-detect except one sample at 40 feet bgs which showed a level of 14 mg/kg of PCE.

Post-remediation vapor data from the sump (secondary) area showed only trace (less that 1.5 micrograms per liter) of PCE in two of 17 samples. Four of six soil confirmation samples from this area contained from 1 to 40 µg/kg of PCE and no TCE. Based on the soil matrix and soil-gas results, the soil-vapor extraction operations in the southern portion of the site have significantly reduced the residual PCE concentration beneath the building and

sump area. The target cleanup levels have been achieved, and ECS requested closure from the RWQCB.

Additional Documents Relating to 14130 and 14200 Nelson Avenue

Report of Limited Asbestos and Lead-in-Paint Survey, 14130 and 14200 Nelson Avenue, City of Industry, California dated May 3, 1999 by ECS.

In May 1999, a limited asbestos and lead-in-paint survey was conducted at these two site building. ACMs were found in floor tile and tile mastic samples (only 2 samples were collected). Lead was also detected in the six paint chip samples collected.

In a letter from RWQCB dated February 2003, the RWQCB determined that no further soil assessment or remedial work is required at the 14130 Nelson Avenue site. Documents reviewed indicate that such a letter was also issued by the RWQCB for the 14200 Nelson property at the same time. In a March 18, 2003 letter from ECS to the RWQCB, ECS requested permission to abandon the wells on these sites because they were dry or had less than one-foot of water in the well casings (groundwater levels had dropped to near or deeper than 75 feet bgs.) As such, the wells served no purpose. The letter also confirmed that Campbell had joined the PRP group in 2001. In a July 18, 2003, letter from ECS to the RWQCB, ECS reported that the wells had been abandoned in accordance with an email approval from the RWQCB of May 5, 2003.

6. ENVIRONMENTAL DATABASE SEARCH

A computerized, environmental information database search was performed by EDR on March 18, 2004. The EDR search included federal, state, and local databases. A summary of the environmental databases searched, their corresponding search radii, and number of noted sites of environmental concern, is presented in Appendix E. In addition, a description of the assumptions and approach to the database search is provided in Appendix E. The review was conducted to evaluate whether the site or properties within the vicinity of the site have been reported as having

experienced significant unauthorized releases of hazardous substances or other events with potentially adverse environmental effects.

The database search identified surrounding properties of potential environmental concern on various databases. In addition, twenty-four unmapped properties were identified in the vicinity of the subject site. However, based on the addresses provided for the properties, and/or the types of databases on which the property is listed, there is a low likelihood that the environmental integrity of the site has been adversely affected by these off-site sources.

Based on our review and comparison of the March 18, 2004, EDR database report with the EDR database reports provided in the 1999 Phase I ESA report by ECS, the site was listed on the same regulatory databases HAZNET, FINDS, HIST UST and Los Angeles County with no new information or indications of releases or cleanups contained in the listing. Few changes were noted with respect to facilities within the assigned search radius outlined in the ASTM Standard E 1527-00. These changes are discussed below.

6.1. National Priorities List (NPL): Distance Searched – 1.0 mile

The NPL is the Environmental Protection Agency's (EPA) database of uncontrolled or abandoned hazardous waste properties identified for priority remedial actions under the Superfund program.

As reported by EDR, "The site is located within the San Gabriel Valley – Area 4, La Puente Operable Unit, National Priority List (NPL) site. Based on information obtained from the EPA, the San Gabriel Valley – Area 4 site is an area of contaminated groundwater that runs along San Jose Creek in La Puente. The plume is approximately five miles long and one mile wide. The groundwater in Area 4 is generally contaminated with VOCs, namely TCE and PCE."

6.2. Corrective Action Report (CORRACTS): Distance Searched – 1.0 mile

The EPA maintains this database of Resource Conservation and Recovery Act (RCRA) facilities that are undergoing corrective action. A corrective action order is issued when there has been a release of hazardous waste or constituents into the environment from a RCRA facility.

The site was not listed on this database. One facility located within a 1.0-mile radius from the site was listed on this database. Quemetco Inc. is located approximately 0.90-mile southwest and crossgradient from the site. According to EDR, migration of contaminated groundwater from this smelting and alloying facility is "....under control." Based on this and the distance of the facility from the site, this facility would not be considered an environmental concern to the site.

6.3. State Equivalent Priority List, Annual Work Plan Sites (AWP): Distance Searched – 1.0 mile

The Health and Safety Code, as amended by AB129, requires the Cal-EPA, Department of Toxic Substances Control (DTSC) to develop a site-specific expenditure plan the AWP as the basis for an appropriation of California Hazardous Substance Clean-Up Bond Act of 1984 funds. The DTSC is also required to update the report annually and report any significant adjustments to the Legislature on an ongoing basis. The AWP identifies California hazardous waste sites targeted for cleanup by responsible parties, the DTSC, and the EPA over a five-year period.

Neither the site nor properties located within a 1.0-mile radius from the site were listed on this database.

6.4. Toxic Pits Cleanup Facilities: Distance Searched – 1.0 mile

The Toxic Pits database is maintained by the Regional Water Quality Control Board, Division of Loans and Grants.

Neither the site nor properties located within a 0.5-mile radius from the site were listed on this database.

6.5. Calsites Database (Calsites): Distance Searched – 0.5 mile

The Calsites database is maintained by the Cal-EPA, DTSC. This database contains information on both known and potentially contaminated properties. Two-thirds of these properties have been classified, based on available information, as needing no further action (NFA) by the DTSC. The remaining properties are in various stages of review and remediation to determine if a problem exists.

Neither the site nor properties located within a 0.5-mile radius from the site were listed on this database.

6.6. Comprehensive Environmental Response, Compensation and Liability Information System (CERCLIS) List: Distance Searched – 0.5 mile

The CERCLIS database contains properties which are either proposed or on the NPL and properties which are in the screening and assessment phase for possible inclusion on the NPL.

The site was not listed on this database. Two facilities located more than 0.5-mile from the site were listed on this database. According to EDR, groundwater contamination at both facilities is being addressed as part of the San Gabriel Valley NPL site.

6.7. Resource Conservation and Recovery Act (RCRA) Treatment, Storage and Disposal (TSD) Facilities List: Distance Searched – 0.5 mile

The RCRA TSD database is a compilation by the EPA of facilities that report generation, storage, transportation, treatment, or disposal of hazardous waste.

Neither the site nor properties located within a 0.5-mile radius from the site were listed on this database.

6.8. Leaking Underground Storage Tank (LUST) Lists: Distance Searched – 0.5 mile

The EDR database of LUST information system is obtained from the State Water Resources Control Board (SWRCB) and the Regional Water Quality Control Board, Los Angeles Region (RWQCB).

The site was not listed on this database. Ten additional LUST cases not listed in the 1999 EDR located within a 0.5-mile radius from the site were listed. These facilities were located approximately 2,200 to 2,700 feet from the site. Based on the distance, it is unlikely that these facilities will have a significant negative environmental effect on the site.

6.9. Solid Waste Landfill Sites (SWLF): Distance Searched – 0.5 mile

The SWLF database consists of open and closed solid waste disposal facilities and transfer stations. The data come from the Integrated Waste Management Board's Solid Waste Information System (SWIS) and the SWRCB's Waste Management Unit Database (WMUD).

The site was not listed on this database. The same facility that was listed on the 1999 EDR was listed in the 2004 EDR report with no new information. The EDR listing gives no indication of releases from this facility.

6.10. State Index of Properties with Hazardous Waste – CORTESE List: Distance Searched – 0.5 mile

The CORTESE database is provided by Cal-EPA and is a state index that identifies potential and confirmed hazardous waste sites throughout California.

The site was not listed on this database. The facilities listed on this database were cross-listed with the LUST database discussed in Section 5.4.

6.11. Toxic Release Inventory Database (TRIS): Distance Searched – Site and Adjoining Properties

The Community Right to Know Act (SARA Title III) required the EPA to establish this inventory of toxic chemical emissions from certain facilities.

Neither the site nor adjoining properties were listed on this database.

6.12. Underground Storage Tank (UST) and Aboveground Storage Tank (AST) Registration List: Distance Searched – Site and Adjoining Properties

UST and AST databases are provided by the SWRCB. Inclusion on these lists is for permitting purposes and is not indicative of a release.

The site was not listed on this database. The adjacent property, listed as Tropicana Products Sales at 14380 Nelson Avenue was listed as having five historical USTs. No other information was provided. The Tropicana site was also listed on the LUST database. According to EDR, solvents were released into the groundwater during tank closure activities. The case received regulatory closure in September 1997. No other adjacent facilities were listed on this database.

6.13. RCRA Generators List: Distance Searched – Site and Adjoining Properties

This list identifies sites that generate hazardous waste as defined by RCRA. Inclusion on these lists is for permitting purposes and is not indicative of a release.

The site and adjoining properties were not listed on this database.

6.14. Emergency Response Notification System (ERNS) – Site

The ERNS database contains information on reported releases of oil and hazardous substances.

The site was not listed on this database.

6.15. NPL Liens – Site

This list identifies sites that have liens filed against real property by the USEPA in order to recover remediation action expenditures.

The site was not listed on this database.

7. ENVIRONMENTAL RECORDS REVIEW

Ninyo & Moore requested recent (1999 to the present) data for the site from regulatory agencies. A summary of information obtained from the agencies contacted is presented below.

7.1. Building Permits

Ninyo & Moore reviewed building permits for the site at the Los Angeles County Building Department (who has jurisdiction to issue building permits for properties in the City of Industry). Records for the past five years were reviewed. In April of 1999, a permit was issued to Campbell Soup for 14200 Nelson Avenue for the removal of existing roof and the installation of a new roof. In November 2000, a permit was issued for 125 North Orange for the demolition of a conveyor. No other permits were available for the last five years. Copies of the building permits are provided in Appendix C.

7.2. County of Los Angeles Department of Health Services (DOHS)

A request for records regarding hazardous material usage and storage at the site was made to the DOHS. No records were available for 14130 & 14200 Nelson Avenue. Several waste disposal manifests for waste oil from 1989 to 1991 and a Hazardous Materials Business Plan

(1989) were reviewed for 125 North Orange. A hazardous materials inventory list from 1992 listed the following chemicals that were used at the site: calcium hypochlorite, ammonia, acetylene, propane, sodium hydroxide, ethylene glycol, diesel fuel, waste oil, and a sulfuric acid mixture. No violations were noted in the DOHS file from 1999 to 2004.

7.3. Regional Water Quality Control Board, Los Angeles Region (RWQCB)

Ninyo & Moore requested information regarding the site from the RWQCB Spills, Leaks, Investigations and Cleanup (SLIC), LUST, and Well Investigation Program (WIP) divisions. A representative from the LUST RWQCB indicated there were no records pertaining to the site.

Records were reviewed from the WIP and SLIC divisions. Files reviewed consisted of letters from ECS to the RWQCB documenting the abandonment of groundwater monitoring wells located on the Nelson properties and requesting a No Further Action Letter for the Nelson Parcel. These letters were among those provided by RWG.

7.4. Los Angeles County Department of Public Works (LADPW)

Ninyo & Moore requested information from the LADPW regarding USTs and industrial waste discharge usage for the site. No recent records were available for the site.

7.5. South Coast Air Quality Management District (SCAQMD)

A request was submitted to the SCAQMD for information pertaining to the site. The SCAQMD reported no records for the Nelson Avenue properties and no recent records for the North Orange Avenue property. The AIA provided a list of inactive equipment (1992 was the latest) and indicated no active permits-to-operate or notices of violation were on record.

7.6. Department of Toxic Substances Control (DTSC)

A request was submitted to the DTSC for recent information pertaining to the site. No records were available for the site.

7.7. Los Angeles County Department of Sanitation (LACDS)

A request was submitted to the LACDS for recent information pertaining to the site. To date, no response has been received from the LACDS.

8. FINDINGS, OPINIONS, CONCLUSIONS, AND RECOMMENDATIONS

Based upon the results of this Phase I ESA, the following findings, opinions, conclusions and recommendations are provided.

8.1. Findings and Opinions

The following presents a summary of findings and opinions associated with the Phase I ESAU performed for the subject site, including known or suspect RECs, historical RECs, and de minimus environmental conditions (i.e., conditions that generally do not present a material risk of harm to public health or the environment).

- The site has been vacant since the completion of Phase I ESAs and the ESAU by ECS in 1999. No new site concerns were revealed by this ESAU.

- Based on the age of the on-site buildings (constructed from the1950s through late 1960's), and the results of limited asbestos and paint testing completed by ECS, ACMs and LBP are likely present in each site building. (Note: Ninyo & Moore has conducted ACM and LBP surveys and has confirmed they are present. Ninyo & Moore is currently preparing an ACM and LBP report.)

- Releases of VOCs to soil and groundwater have occurred at the 125 North Orange parcel. The likely sources of these releases are the former Clarifier #1 (removed in 2003) in the northern portion of the main processing building and a sump just south of the same building. Clarifier #2 does not appear to be a source of VOCs, but has not yet been removed. The sump south of the main processing building has also not been removed.

- ECS installed and monitored approximately 22 groundwater monitoring wells at the site and immediate vicinity to evaluate impact to groundwater from on-site releases. ECS was not required by the RWQCB or the USEPA to conduct any groundwater remediation, however. Campbell was designated a RP within the Puente Valley OU of the San Gabriel Valley Superfund site. Campbell has since entered into a financial agreement with one of the primary RPs in the group to contribute money to finance overall groundwater remediation within the OU.

- ECS operated a SVE system during 2002 and 2003 to address VOCs in soil beneath the site. The system addressed soil in the unsaturated zone (approximately 10 to 30 feet bgs as well as from approximately 30 to 50 feet bgs. This deeper zone was historically saturated, but groundwater levels dropped significantly beginning in the late 1990's. Groundwater levels in the site vicinity are currently deeper that 75 feet bgs. The RWQCB requested that these areas of soil contamination be addressed by Campbell, as contributing sources to groundwater contamination beneath the site. During operation of their SVE system (September 2002 to September 2003), ECS removed approximately 350 pounds of VOCs.

- ECS has completed post-remediation sampling of soil and soil vapor as required by the RWQCB and submitted a requested for closure to the RWQCB on November 19, 2003. The RWQCB is currently reviewing the request for closure. Based on our review of available documents, we believe the RWQCB will likely grant closure to Campbell. However, Ninyo & Moore obviously cannot predict the future actions of any regulatory agency. 14130 and 14200 Nelson Avenue have received no further action letters from the RWQCB. Groundwater wells installed by ECS on these properties have been abandoned. Groundwater wells are still present on the 125 North Orange property, all or most of which are currently dry.

- The remediation and testing required by the RWQCB involved limited sampling and analyses in shallow soil (less that 10 feet bgs). Prior to involvement with the RWQCB, Campbell did conduct limited (eight soil borings) shallow soil sampling at the site, primarily at the Nelson Street properties. The sampling included analyses for VOCs, metals, and TPH - not all analytes were addressed in each boring. Relatively few samples were analyzed for metals, and overall coverage of the site was also limited. Extensive soil sampling was conducted by ECS on the southern half of the North Orange Avenue property, but as indicated previously this sampling was almost exclusively with regard to VOCs in soil 10 feet bgs or deeper.

8.2. Conclusions

Ninyo & Moore has performed a Phase I ESAU for property located at 125 North Orange Avenue, and 14200 and 14130 Nelson Avenue in the City of Industry, California. The Phase I ESAU was completed diligently and in accordance with applicable environmental, regulatory and good management standards, as well as in accordance with the scope and limitations of ASTM Practice E 1527-00 and EPA is proposed AAI standards and the results are complete and accurate to the best of our knowledge. Limitations encountered during this investigation are presented in Section 1.4. Ninyo & Moore has found no evidence or indica-

tion of RECs, or conditions indicative of releases or threatened releases of hazardous substances, in connection with the property, with the following exceptions:

- Releases of VOCs from Clarifier #1 and the sump on the south side of the building at 125 North Orange. Limited shallow soil sampling has been conducted in these areas.
- Historic pipe-threading operations and oil drum storage at the 14200 Nelson Street Property. Only two soil borings have been completed in these areas.
- No sampling has been conducted near the waste-water collection area at the southwest corner of the site.

8.3. Recommendations

- When a finding of "no further action" is issued by the RWQCB, the on-site groundwater monitoring wells should be abandoned in general accordance with current regulatory guidelines.
- ACMs and LBP should be removed by a state-licensed abatement contractor prior to demolition of the building. (Ninyo & Moore is currently preparing an ACM and LBP report.)
- Any recent files provided by the LACDS should be reviewed upon receipt.
- Clarifier #2 and the sump south of the main processing building at the 125 North Orange Avenue Property, should be removed/abandoned in accordance with applicable local and state requirements.
- Due to the relative lack of analytical data from shallow soil at the 125 North Orange Avenue Property, we believe additional soil sampling and analysis is necessary to evaluate potential environmental liability. We also recommend additional soil vapor and/or soil sampling be completed at the 14200 Nelson Avenue Property, particularly in areas of historic pipe-threading and drum storage. We recommend that samples be collected near a former waste-water collection pit at the southwest corner of the 14130 Nelson property, which was noted by ECS. (Note: Ninyo & Moore has completed this work and is currently preparing a Phase II ESA report.)
- We believe it would also be prudent to conduct some area-wide soil sampling at the site and to analyze those samples for VOCs, metals, and TPH.

9. QUALIFICATIONS STATEMENT AND SIGNATURE OF ENVIRONMENTAL PROFESSIONAL

Mr. David Shaler states that the Phase I ESAU was performed under his direct supervision, and that he has reviewed and approved the report, and the methods and procedures employed in the development of the report confirm to the minimum industry standards. Mr. Shaler certifies that Ninyo & Moore project personnel and subcontractors are properly licensed and/or certified to do the work described herein.

Mr. Shaler declares that, to the best of his professional knowledge and belief, he meets the definition of Environmental Professional as defined in 40 CFR § 312.10. Mr. Shaler has the specific qualifications based on education, training, and experience to assess a property of the nature, history, and setting of the subject property. Ninyo & Moore has developed and performed all appropriate inquiries in conformance with the standards and practices set forth in 40 CFR Part 312.

David J. Shaler, R.G., R.E.A.
Senior Project Environmental Geologist

10. SELECTED REFERENCES

Environmental Data Resources, Inc. (EDR), 2004, Radius Map Report, dated March 18.

ECS – Environmental Services, 1999, Report of Phase I and Phase II Environmental Site Assessment, 14130 and 14200 Nelson Avenue, City of Industry, California, dated February 26.

ECS – Environmental Services, 1999, Report of Limited Asbestos and Lead-in-Paint Survey, 14130 and 14200 Nelson Avenue, City of Industry, California, dated May 3.

ECS – Environmental Services, 1999, Report of Phase I Environmental Site Assessment, 125 North Orange Avenue, City of Industry, California, dated April 2.

ECS – Environmental Services, 1999, Report of Phase I Environmental Site Assessment – Update, 1235 North Orange Avenue, City of Industry, California, dated August 23.

ECS – Environmental Services, 2000, Report of Phase II Environmental Soil and Groundwater Assessment, 125 North Orange Avenue, City of Industry, California, dated January 10.

ECS – Environmental Services, 2001, Report of Soil Gas Survey Assessment, 125 North Orange Avenue, City of Industry, California, dated August 15.

ECS – Environmental Services, 2001, Groundwater Monitoring Report 1st and 2nd Quarters 2001 and Additional Groundwater Assessment, Former Vlasic Foods Facility, City of Industry, California, dated September 14.

ECS – Environmental Services, 2002, Corrective Action Plan for Soil Remediation, Former Vlasic Foods Facility, City of Industry, California, dated May 22.

ECS – Environmental Services, 2002, Soil Gas Survey Assessment, 125 North Orange Avenue, City of Industry, California, dated September 5.

ECS – Environmental Services, 2002, Addendum to the Corrective Action Plan for Soil Remediation, former Vlasic Foods Facility, City of Industry, California, dated December 16, 2002.

ECS – Environmental Services, 2003, Request to Abandon Groundwater Monitoring Wells, Former Vlasic Foods, Inc. and Keenen Supply, 14130 and 14200 Nelson Avenue, City of Industry, California, dated March 18.

ECS - Environmental Services, 2003, Acceptance of Proposed Changes to RWQCB Approval Letter, Addendum to the Corrective Action Plan, Former Vlasic Foods, Inc. 125 North Orange, City of Industry, California Letter, dated March 18.

ECS – Environmental Services, 2003, Work Plan for Pre-Site Closure Investigation, Former Vlasic Foods Facility, City of Industry, California, dated May 31.

ECS – Environmental Services, 2003, Confirmation of Pre-Site Closure Workplan Approval, Former Vlasic Foods, Inc., 125 North Orange Avenue, City of Industry, California Letter, dated June 30.

ECS – Environmental Services, 2003, Confirmation of Additional Pre-Site Closure Work, Former Vlasic Foods, Inc., 125 North Orange Avenue, City of Industry, California Letter, dated July 17.

ECS – Environmental Services, 2003, Abandonment of Groundwater Monitoring Wells, Former Vlasic Foods, Inc., and Keenen Supply, 14130 and 14200 Nelson Avenue, City of Industry, California, dated July 18.

ECS – Environmental Services, 2003, Request for Site Closure, Soil Closure Investigation, Former Vlasic Foods Facility, City of Industry, California, dated November 19.

Regional Water Quality Control Board, Los Angeles Region, 2002, Remedial Action Plan Request – Former Vlasic Foods, inc., 125 North Orange Avenue, City of Industry, California Letter, dated Aprils 29.

Regional Water Quality Control Board, Los Angeles Region, 2002, Corrective Action Plan for Soil Remediation – Former Vlasic Foods, Inc., 125 North Orange Avenue, City of Industry, California Letter, dated June 26.

Regional Water Quality Control Board, Los Angeles Region, 2002, Workplan for Soil Gas Investigation – Former Vlasic Foods, Inc., 125 North Orange Avenue, City of Industry, California Letter, dated June 26.

Regional Water Quality Control Board, Los Angeles Region, 2002, Soil Gas Survey Assessment 2002 – Former Vlasic Foods, Inc., 125 North Orange Avenue, City of Industry, California Letter, dated November 7, 2002.

Regional Water Quality Control Board, Los Angeles Region, 2003, Addendum to the Corrective Action Plan for Soil Remediation – Former Vlasic Foods, Inc., 125 North Orange Avenue, City of Industry, California Letter, dated January 17.

Regional Water Quality Control Board, Los Angeles Region, 2003, Addendum to the Corrective Action Plan for Soil Remediation – Former Vlasic Foods, Inc., 125 North Orange Avenue, City of Industry, California Letter, dated February 11.

Regional Water Quality Control Board, Los Angeles Region, 2003, No Further Requirements for the Vadose Zone: Former Vlasic Foods, Inc. Warehouse 14130 Nelson Avenue, City of Industry, California, Letter dated February 14.

United States Environmental Protection Agency, 1996, San Gabriel Valley Superfund Areas, U.S. EPA and LARWQCB notification of No Further Action Letter, dated June 28.

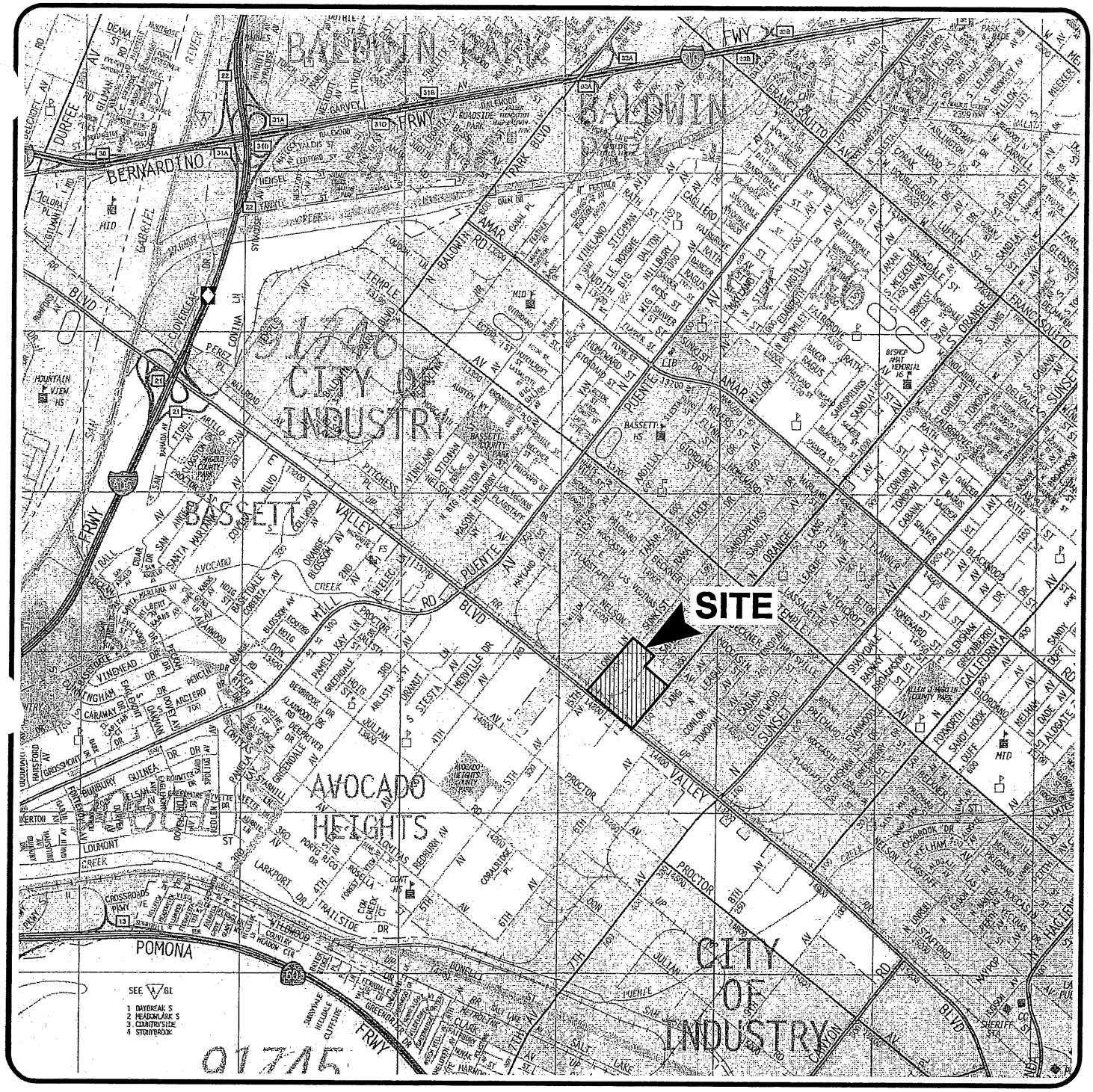

REFERENCE: 2004 THOMAS GUIDE FOR LOS ANGELES/ORANGE COUNTIES, STREET GUIDE AND DIRECTORY

NORTH

0 2400 4800

APPROXIMATE SCALE IN FEET

Ninyo & Moore

SITE LOCATION MAP

125 NORTH ORANGE AVENUE
14130 AND 14200 NELSON AVENUE
CITY OF INDUSTRY, CALIFORNIA

PROJECT NO.	DATE	FIGURE
205605001	5/2004	1

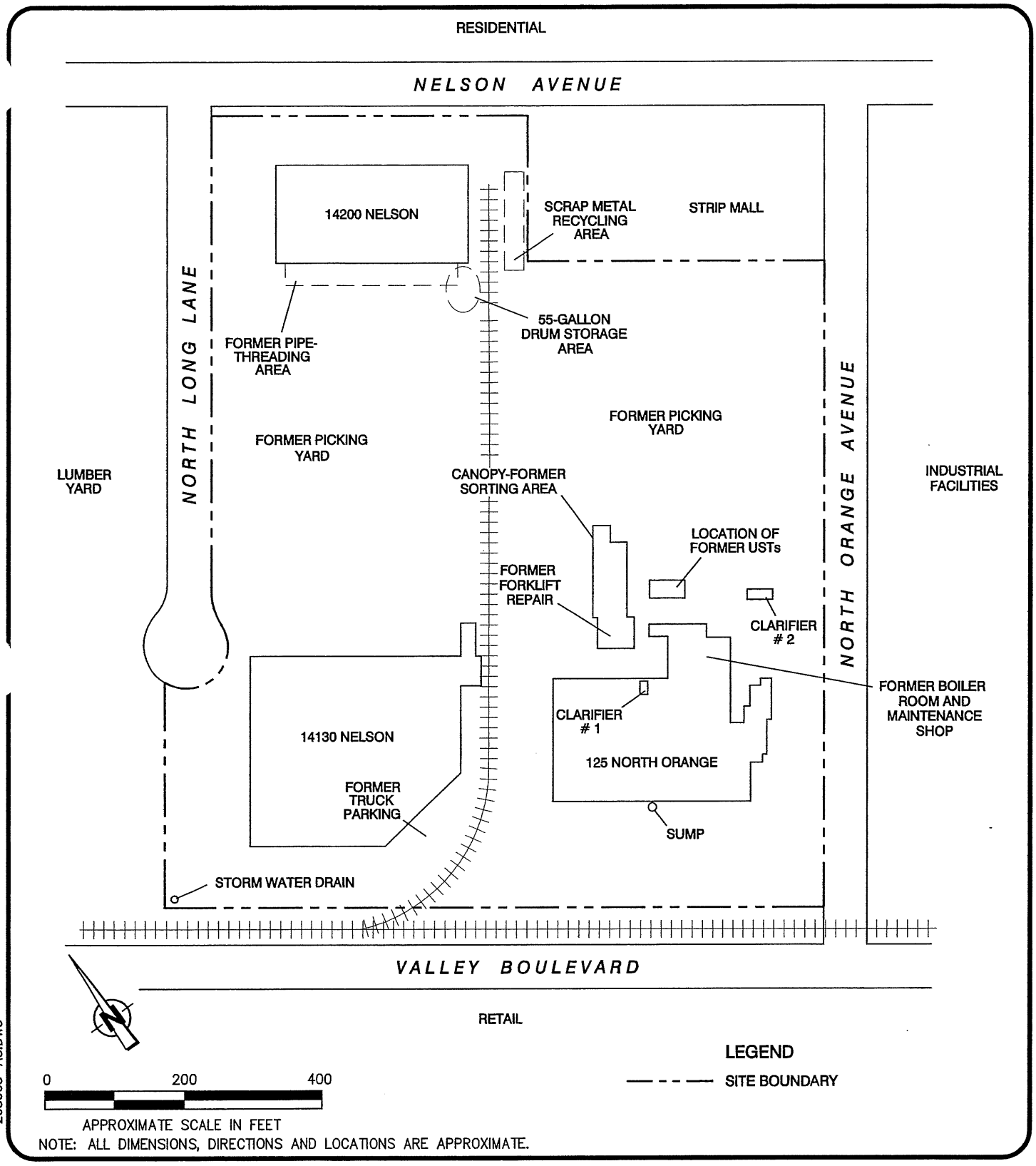

NOTE: ALL DIMENSIONS, DIRECTIONS AND LOCATIONS ARE APPROXIMATE.

205605-A3.DWG

Ninyo & Moore

SITE PLAN

125 NORTH ORANGE AVENUE
14130 AND 14200 NELSON AVENUE
CITY OF INDUSTRY, CALIFORNIA

PROJECT NO.	DATE	FIGURE
205605001	5/2004	2

APPENDIX A

ASSESSOR'S PARCEL MAP

ASSESSOR'S MAP

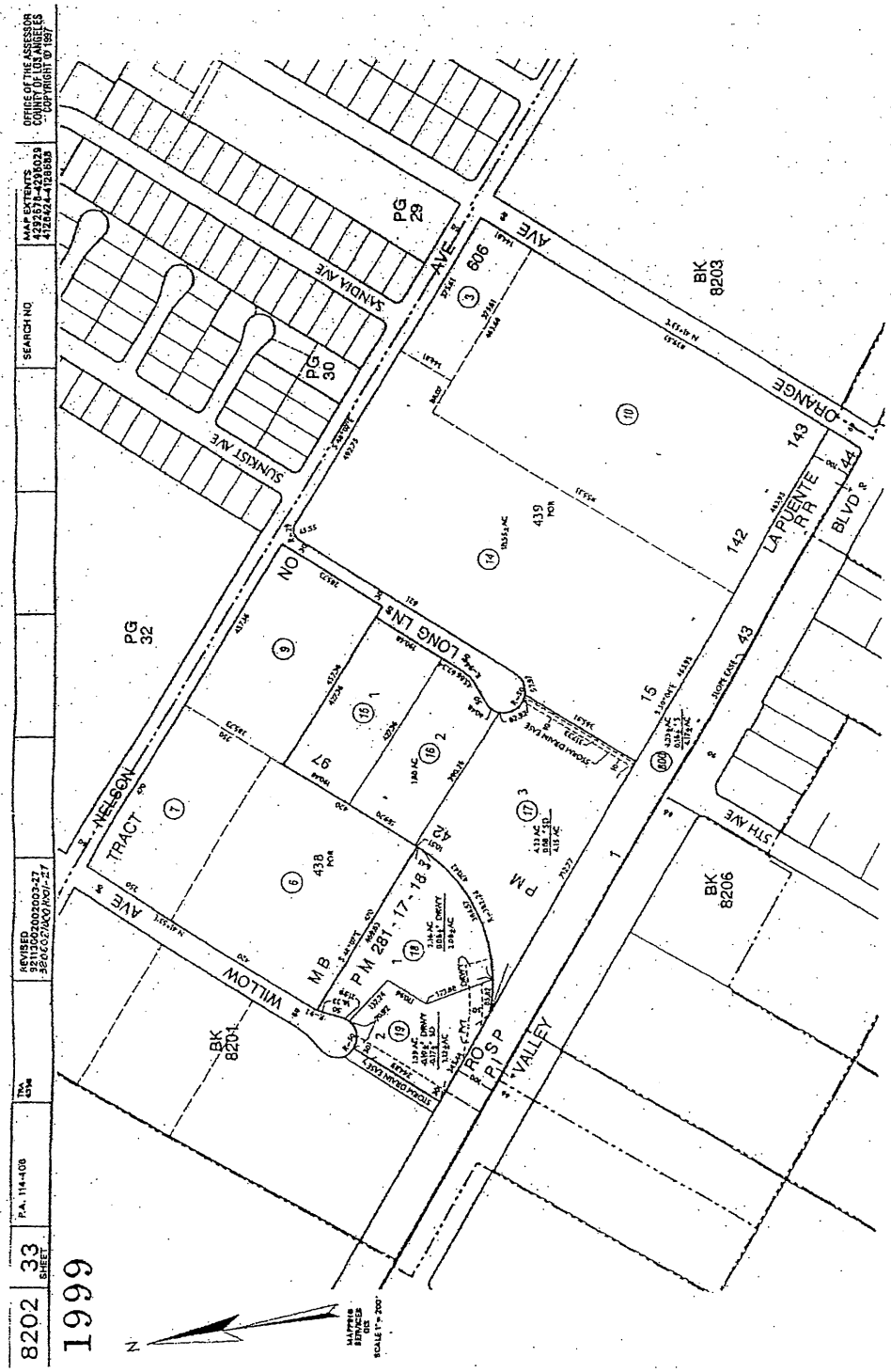

APPENDIX B

PHOTOGRAPHIC DOCUMENTATION

Photograph No. 1: View facing north of the south side of 125 North Orange at right with 14130 Nelson in background.

Photograph No. 2: View of interior at 125 North Orange Avenue.

Photograph No. 3: **View of former picking area (vats were situated on slabs at left) at 125 North Orange Avenue.**

Photograph No. 4: **View of area of clarifier #1 excavation at 125 North Orange Avenue.**

Photograph No. 5: **View facing southwest of 125 North Orange Avenue.**

Photograph No. 6: **View of clarifier #2.**

Photograph No. 7: View facing north of truck doors and rail spur 14130 Nelson Avenue, with 125 North Orange in background.

Photograph No. 8: View of interior at 14130 Nelson Avenue.

Photograph No. 9: View toward the northwest of off-site parking and lumber facility.

Photograph No. 10: View facing southeast across former pickling yard at 14130 Nelson Avenue toward 125 North Orange in the background.

Photograph No. 11: View facing north across former pickling yards toward 14200 Nelson Avenue.

Photograph No. 12: View of former sorting area beneath canopy at 125 North Orange.

Photograph No. 13: **View of interior of 14200 Nelson.**



Photograph No. 14: **View toward the northwest of building at 14200 Nelson and former pipe-threading area at left.**

Photograph No. 15: View facing east of former pickling yard, strip mall in background.

Photograph No. 16: View of railroad followed by commercial retail properties to south of site.

Photograph No. 17: **View of sump south of building at 125 North Orange.**

APPENDIX C

RELEVANT SITE INFORMATION

COUNTY OF LOS ANGELES
DEPARTMENT OF PUBLIC WORKS
BUILDING AND SAFETY / LAND DEVELOPMENT

CITY OF INDUSTRY
16005 CENTRAL AVENUE
LA PUENTE CA 91744
PHONE: (626) 961-9611 EXT:

0203

BUILDING PERMIT
DEMOLITION
BL 0203 0011030042

LEGAL ID:
ON FILE

ASSESSOR INFORMATION NUMBER:
8202-033-010

TENANT:
CAMPBELL SOUP

OWNER: TEL. NO:
CLASIC FOOD INC

CAMPDEN NJ 08103

APPLICANT: TEL. NO:
THREE D SERVICE COMPANY INC (909) 469-2600-

CONTRACTOR: TEL. NO:
THREE D SERVICE CO. (909) 469-2600-
551 E MISSION LIC. NO.
OMONA CA 91766 252618 C21

RCHITECT OR ENGINEER: TEL. NO:

LIC. NO:

AP NO: SEWER MAP BOOK: PAGE: FIRE ZONE: CMP:
XX 01

O. OF FAMILIES: DWELLING UNITS: APT/COND: STAT CLASS:
NO 24

IR QUALITY:	SCHOOL WITHIN 1000 FEET	HAZARDOUS MATERIALS
NO	NO	NO

STRUCTURE:	SQ. FT	NO. OF STORIES	CONST TYPE
	120		

EXIST BLDG USE: MANUF USE ZONE:
EXIST OCC GRP:

BLDGS. NOW ON LOT: VALUATION:
15,000 *

FEES PAID

FEE DESCRIPTION:	QUANTITY: UOM:	AMOUNT:
AA BLDG PERMIT ISSUANCE		40.00
D2 PERMIT W/O EN-HC	15000.00 VAL	432.60
	TOTAL FEES	472.60

* EXPIRED - TIME LIMIT

5-3-01

REPORT ID: DPR261 ROUTE TO: BS0200

BUILDING ADDRESS:
125 ORANGE AV
INDH CA 91743
NEAREST CROSS STREET: VALLEY
THOMAS PAGE: 638 GRID: A5 LOCALITY: CITY OF INDUST

ISSUED ON:	PROCESSED BY:	EXPIRES ON:
11/03/00	CI	05/03/01

FINAL DATE	FINAL BY:	CODE:

DESCRIPTION OF WORK
DEMO 120 FT CONVEYOR

SPECIAL CONDITIONS:
PER JOHN AT INDUSTRY / NO APP NEEDED FROM THE CITY

APPROVALS	DATE	INSPECTOR SIGNATURE
PEDESTRIAN PROTECTION		
SEWER DISCONNECTION		
ABANDON PRIVATE DISPOSAL		
UNDERGRND STRUCT REMOVAL AND SOIL RECOMPACTION		

14200 NELSON E.

COUNTY OF LOS ANGELES
DEPARTMENT OF PUBLIC WORKS
BUILDING AND SAFETY / LAND DEVELOPMENT

CITY OF INDUSTRY # 0203
16005 CENTRAL AVENUE
LA PUENTE CA 91744
PHONE: (626) 961-9611 EXT:

BUILDING PERMIT
ALTERATION/REPAIR
BL 0203 9904300073
DUPLICATE

LEGAL ID:
TR: 606 LT: 439 BL: .001

ASSESSOR INFORMATION NUMBER:
8202-033-014

TENANT:

OWNER: TEL. NO:
CAMPBELL SOUP
BOX 2000
CAMDEN NJ 081031799

APPLICANT: TEL. NO:
VAN'S ROOFING CO (626) 965-9904-

CONTRACTOR: TEL. NO:
VAN'S ROOFING (626) 965-9904-
485 CRESTWOOD LANE LIC. NO
WALNUT, CA 91789 419872C-39

ARCHITECT OR ENGINEER: TEL. NO:
LIC. NO:

MAP NO:	SEWER MAP BOOK:	PAGE:	FIRE ZONE:	CMP:
XX			3	04

NO. OF FAMILIES:	DWELLING UNITS:	APT/COND:	STAT CLASS:
		NO	22

AIR QUALITY:	SCHOOL WITHIN 1000 FEET	HAZARDOUS MATERIALS
NO	NO	NO

REQUIRED SET BACK	YARD:	HWY:	TOTAL SETBACK FROM PROP LINE:	EXIST WIDTH:
FRONT PL-				
SIDE PL-				

5-5-99
OK to recover
(6 Sheets Replaced)

	SQ. FT	NO. OF STORIES	CONST TYPE
STRUCTURE:	240		V

EXIST BLDG USE: INDUS USE ZONE: XX
EXIST OCC GRP:

BLDGS. NOW ON LOT: VALUATION: 22,000

FEES PAID

FEE DESCRIPTION:	QUANTITY:	UOM:	AMOUNT:
AA BLDG PERMIT ISSUANCE			37.80
AE STRONG MOTION OTHER	22000.00	VAL	9.24
AX BUILDING REVIEW FEE			111.80
D2 PERMIT W/O EN-HC	22000.00	VAL	572.00
	TOTAL FEES		730.84

REPORT ID: DPR261 ROUTE TO: BS0200

BUILDING ADDRESS:
14200 NELSON AV
INDH CA 917462639
NEAREST CROSS STREET: ORANGE
THOMAS PAGE: 638 GRID: A4 LOCALITY: CITY OF INDUST

ISSUED ON:	PROCESSED BY:	EXPIRES ON:
04/30/99	CI	10/27/99

FINAL DATE	FINAL BY:	CODE:
5-14-99		

DESCRIPTION OF WORK
REMOVE EXISTING ROOF, INSTALL BUILT UP ROOF SYSTEM
SR 501 D

SPECIAL CONDITIONS:
CITY OF INDUSTRY APP

APPROVALS	DATE	INSPECTOR SIGNATURE
LOCATION AND SETBACKS		
SOILS ENGINEER APPROVAL		
FOUNDATION/TRENCH FORMS		
SLAB/UNDER FLOOR		
RAISED FLOOR FRAMING		
UNDERFLOOR INSULATION		
FLOOR SHEATHING		
ROOF SHEATHING		
SHEAR PANELS		
FRAME INSPECTION		
FIRE SPRINKLER HANGERS		
INSULATION/WEATHER STRIP		
INTERIOR LATH/DRYWALL		
EXTERIOR LATH		
RATED FLOOR/CEIL ASSEM.		
RATED WALL ASSEMBLIES		
RATED SHAFTS/OPENINGS		
T-BAR CEILINGS		
LOT DRAINAGE		

South Coast
Air Quality Management District
21865 E. Copley Drive, Diamond Bar, CA 91765-4182
(909) 396-2000 • www.aqmd.gov

Information Management
Public Records Unit

Direct Dial (909) 396-3700
Fax:(909) 396-3330

COMPLETION LETTER

March 23, 2004

RECEIVED
MAR 25 2004
NINYO & MOORE
ORANGE COUNTY OFFICE

JULIE WOZENCRAFT
NINYO & MOORE
475 GODDARD # 200
IRVINE, CA 92618

Ref.: CONTROL NO. 30615
Received 3/23/2004

Re: APPL'S, P/O'S & NOV'S FOR 14130 NELSON AVE., CITY OF INDUSTRY, CA.

After a thorough search of this agency's records:

NO REQUESTED RECORDS WERE FOUND FOR THE ABOVE-REFERENCED FACILITY OR FACILITY SITE.

If you have any questions, please do not hesitate to contact me, Tuesday through Friday, **8:00 a.m.** to **4:30 p.m.**

Sincerely,

COLLEEN PAINEx2594
For Linda L. Mills
Public Records Coordinator

LLM: CP

South Coast
Air Quality Management District
21865 E. Copley Drive, Diamond Bar, CA 91765-4182
(909) 396-2000 • www.aqmd.gov

Information Management
Public Records Unit

Direct Dial (909) 396-3700
Fax:(909) 396-3330

COMPLETION LETTER

March 23, 2004

JULIE WOZENCRAFT
NINYO & MOORE
475 GODDARD # 200
IRVINE, CA 92618

Ref.: CONTROL NO. 30616
Received 3/23/2004

Re: APPL'S, P/O'S & NOV'S FOR 14200 NELSON AVE., CITY OF INDUSTRY, CA.

After a thorough search of this agency's records:

NO REQUESTED RECORDS WERE FOUND FOR THE ABOVE-REFERENCED FACILITY OR FACILITY SITE.

If you have any questions, please do not hesitate to contact me, Tuesday through Friday, **8:00 a.m.** to **4:30 p.m.**

Sincerely,

COLLEEN PAINEx2594
For Linda L. Mills
Public Records Coordinator

LLM: CP

South Coast
Air Quality Management District
21865 E. Copley Drive, Diamond Bar, CA 91765-4182
(909) 396-2000 • www.aqmd.gov

Information Management
Public Records Unit

Direct Dial (909) 396-3700
Fax:(909) 396-3330

COMPLETION LETTER

March 23, 2004

JULIE WOZENCRAFT
NINYO & MOORE
475 GODDARD # 200
IRVINE, CA 92618

Ref.: CONTROL NO. 30617
Received 3/23/2004

Re: APPL'S, P/O'S & NOV'S FOR 125 N. ORANGE AVE., CITY OF INDUSTRY, CA.

After a thorough search of this agency's records, the following records were found:
EQL FOR 125 N. ORANGE AVE., CITY OF INDUSTRY, CA.

The following records were not found:
NO ACTIVE P/O'S, NO NOV'S FOUND.

These records total less than 10 pages,so there is no charge for the direct cost of duplication.

If you have any questions, please do not hesitate to contact me, Tuesday through Friday, **8:00 a.m.** to **4:30 p.m.**

Sincerely,

COLLEEN PAINEx2594
For Linda L. Mills
Public Records Coordinator

LLM: CP

Terry Tamminen
Agency Secretary
Cal/EPA

Department of Toxic Substances Control

Edwin F. Lowry, Director
1011 North Grandview Avenue
Glendale, California 91201-2205

Arnold Schwarzenegger
Governor

March 25, 2004

RECEIVED
MAR 26 2004
NINYO & MOORE
ORANGE COUNTY OFFICE

Ms. Julie Wozencraft
Ninyo & Moore
475 Goddard, Suite 200
Irvine, California 92618

125 N. ORANGE AVENUE, CITY OF INDUSTY, CA 91744
14130 & 14200 NELSON AVENUE, CITY OF INDUSTY, CA 91744
PR303250410

Dear Ms. Wosencraft:

We have received your Public Records Act Request for records from the Department of Toxic Substances Control.

After a thorough review of our files we have found that no such records exist at this office pertaining to the site/facility referenced above.

If you have any questions or would like further information regarding your request, please contact me at (818) 551-2886.

Sincerely,

Jone Barrio
Regional Records Coordinator

N&M TELEPHONE CONVERSATION RECORD

AUTHOR MRC DATE 3-15-04 TIME 900 (a.m./p.m.)

DISTRIBUTION _____ PAGE _____ OF _____

PROJECT NAME _____ PROJECT NUMBER _____

CALL TO/(FROM) Cecaly Campos

FIRM/ASSOCIATION LARWQCB - LUST DIV. PHONE NUMBER (213) 576-6748

PREVIOUS CALLS:	RESPONSE:

SUMMARY OF CONVERSATION:

The records for the Orange Avenue and Nelson Avenue site are under WIP's jurisdiction. The LUST division has no records.

ACTION ITEMS:

Ninyo & Moore

COUNTY OF LOS ANGELES
DEPARTMENT OF HEALTH SERVICES
Public Health

THOMAS L. GARTHWAITE, M.D.
Director and Chief Medical Officer
DEPARTMENT OF HEALTH SERVICES

JONATHAN E. FIELDING, M.D., M.P.H.
Director of Public Health and Health Officer

Public Health Investigation
BOB MOSBY, Chief
5555 Ferguson Drive, Suite 120-04
City of Commerce, California 90022
TEL (323) 890-7801 • FAX (323) 728-0217

www.lapublichealth.org

BOARD OF SUPERVISORS
Gloria Molina
First District
Yvonne Brathwaite Burke
Second District
Zev Yaroslavsky
Third District
Don Knabe
Fourth District
Michael D. Antonovich
Fifth District

March 25, 2004

Ninyo & Moore
475 Goddard, Suite 200
Irvine, CA 92618

Attn.: Julie Wozencraft

Re: 14130 & 14200 Nelson Avenue, City of Industry, CA 91744

I, the undersigned, being the Custodian or Keeper of Records, certify that a thorough search for the records you requested was carried out under my direction and control.

This search revealed no records.

It should be understood that this does not mean that the records you requested do not exist. It is possible that such records may be misfiled; exist under another spelling, name, or classification; or were not located. However, with the information furnished to our office, and to the best of our knowledge, no records were located.

If you have any questions regarding your request, please contact me at (323) 890-7806.

Very truly yours,

Michael Mina, Deputy Health Officer
Public Health Investigation

ts

H-762-04

FSN AC-0113-876

LOS ANGELES COUNTY FIRE DEPARTMENT

HAZARDOUS MATERIAL INVENTORY

Page 1 of 3

FACILITY NAME: City of Industry

☐ TRADE SECRET ☒ SITE MAP ATTACHED

REPORTING YEAR: 2

MAILING ADDRESS: 125 N. Grand Ave. | CITY: City of Industry | STATE: CA | ZIP CODE: 91744 | TELEPHONE #: (818) 330-1461

STREET ADDRESS: Plant #2 | CITY: La Puente | STATE: CA | ZIP CODE: 91749 | LOCATION BRIDGE / STREET #: 605 & 320 452

TYPE OF BUSINESS | OWNER/OPERATOR: Jay W. Schmidt | TITLE: Human Resources Mgr. | TELEPHONE #: (818) 330-1461 | 24 HOUR TELEPHONE #: (818) 854-1863

NAME OF ALTERNATE EMERGENCY COORDINATOR: Robert Warner | TITLE: Plant Engineer | TELEPHONE #: (818) 330-1461 | 24 HOUR TELEPHONE #: (714) 721-4138

PRINCIPAL BUSINESS ACTIVITY: Food Processing | E.P.A. WASTE GENERATOR I.D. #: CAL 000034413 | SIC CODE: | PURPOSE OF DISCLOSURE: ☒ Annual ☐ Previously Undisclosed Material ☐ 100% Chg. in Quantity ☐ Chg. of Bus. Name, Address / Owner

Chemical 1

COMMON NAME: HTH | UN ID #: | CHEMICAL NAME: Calcium Hypochlorite, 70% $Ca(OCl)_2$ | CAS #: 7782-50-5 | STATE WASTE CODE #:

PHYSICAL HAZARDS: ☐ Reactivity ☐ Fire ☐ Sudden Pressure Release | HEALTH HAZARDS: ☐ Toxicity ☒ Acute ☐ Chronic | PHYSICAL STATE: ☒ Solid ☐ Liquid ☐ Gas | TYPE: ☒ Pure ☐ Mixture ☐ Waste | DAYS ON SITE: 365 | STORAGE CODE: L

MAXIMUM AMOUNT: 500 ☒ LB ☐ GAL ☐ FT³ | AVERAGE DAILY AMOUNT: 250 ☒ LB ☐ GAL ☐ FT³ | ANNUAL AMOUNT (WASTE ONLY) UNIT: N.A. ☐ LB ☐ GAL ☐ FT³ | USE CODE: 09

WASTE CLASS: | STORAGE PRESSURE CODE: 1 | TEMPERATURE CODE: 4 | LOCATION OF CHEMICAL: Solution Locker & Tankyard Storage Locker

A: ☐ ADDITION ☐ DELETION ☒ CHANGE ☐ NO CHANGE | THREE MOST HAZARDOUS COMPONENT CHEMICAL NAMES IF MIXTURE OR WASTE: % Wt. CAS # | % Wt. CAS # | % Wt. CAS #

Chemical 2

COMMON NAME: Ammonia | UN ID #: | CHEMICAL NAME: Anhydrous Ammonia, NH_3 | CAS #: 7664-41-7 | STATE WASTE CODE #:

PHYSICAL HAZARDS: ☐ Reactivity Fire ☒ Sudden Pressure Release | HEALTH HAZARDS: ☒ Acute ☐ Chronic | PHYSICAL STATE: ☐ Solid ☒ Liquids ☐ Gas | TYPE: ☒ Pure ☐ Mixture ☐ Waste | DAYS ON SITE: 365 | STORAGE CODE: A

MAXIMUM AMOUNT: 3440 ☒ LB ☒ GAL ☐ FT³ | AVERAGE DAILY AMOUNT: 2720 ☒ LB ☒ GAL ☐ FT³ | ANNUAL AMOUNT WASTE ONLY UNIT: N.A. ☐ LB ☐ GAL ☐ FT³ | USE CODE: 46

WASTE CLASS: | STORAGE PRESSURE CODE: | TEMPERATURE CODE: | LOCATION OF CHEMICAL: Vertical White Tank, N. Side of Bldg. Near Orange

A: ☐ ADDITION ☐ DELETION ☒ CHANGE ☐ NO CHANGE | THREE MOST HAZARDOUS COMPONENT CHEMICAL NAMES IF MIXTURE OR WASTE: % Wt. CAS # | % Wt. CAS # | % Wt. CAS #

Chemical 3

COMMON NAME: Acetylene | UN ID #: | CHEMICAL NAME: Acetylene | CAS #: 000 74 86 2 | STATE WASTE CODE #:

PHYSICAL HAZARDS: ☐ Reactivity ☒ Fire ☒ Sudden Pressure Release | HEALTH HAZARDS: ☐ Acute ☐ Chronic | PHYSICAL STATE: ☐ Solid ☐ Liquid ☒ Gas | TYPE: ☒ Pure ☐ Mixture ☐ Waste | DAYS ON SITE: | STORAGE CODE: L

MAXIMUM AMOUNT: 10 ☒ LB ☐ GAL ☒ FT³ | AVERAGE DAILY AMOUNT: 5 ☒ LB ☐ GAL ☒ FT³ | ANNUAL AMOUNT (WASTE ONLY) UNIT: N.A. ☐ LB ☐ GAL ☐ FT³ | USE CODE: 47

WASTE CLASS: | STORAGE PRESSURE CODE: 2 | TEMPERATURE CODE: 4 | LOCATION OF CHEMICAL: Maintenance Dept. Welding #1

A: ☐ ADDITION ☐ DELETION ☒ CHANGE ☐ NO CHANGE | THREE MOST HAZARDOUS COMPONENT CHEMICAL NAMES IF MIXTURE OR WASTE: % Wt. CAS # | % Wt. CAS # | % Wt. CAS #

CERTIFICATION: I certify under penalty of law that I have personally examined and am familiar with the information submitted and believe the submitted information is true, accurate, and complete.

PRINT NAME OF PREPARER: Jay W. Schmidt | PRINT NAME OF OWNER/OPERATOR: [illegible] | SIGNATURE OF OWNER/OPERATOR: [illegible] | DATE: 4/6/

CITY CODE | ☐ D ☐ I ☐ S ☐ P ☐ A

QUANTITY | FEE GROUP | DATE | BY

Please see EXAMPLE on page C of the folder for instructions prior to completion of this form.
This form shall be **TYPED** or **LEGIBLY PRINTED IN INK.** Return the completed original.

I.N.S.S.N. 21-0419-870

LOS ANGELES COUNTY FIRE DEPARTMENT
HAZARDOUS MATERIAL INVENTORY

Page 1 of 3

FACILITY/UNIT: City of Industry

☐ TRADE SECRET ☒ SITE MAP ATTACHED

REPORTING PERIOD: 1/1 to 12/31 19 92

BUSINESS NAME: Basic Foods, Inc

TELEPHONE #: (818) 330-7461

SITE ADDRESS: 125 N. Grange Ave. CITY: City of Industry STATE: CA ZIP CODE: 91744

MAILING ADDRESS: P.O. Box 1210 CITY: La Puente STATE: CA ZIP CODE: 91749 DUN & BRADSTREET #: 005320452

NAME OF EMERGENCY COORDINATOR	TITLE	TELEPHONE #	24-HOUR TELEPHONE #
Jay W. Schmidt	Human Resources Mgr.	(818) 330-7461	(818) 894-8863
NAME OF ALTERNATE EMERGENCY COORDINATOR	TITLE	TELEPHONE #	24-HOUR TELEPHONE #
Robert Warner	Plant Engineer	(818) 330-7461	(714) 721-1138

PRINCIPAL BUSINESS ACTIVITY: Food Processing
E.P.A. WASTE GENERATOR I.D. #: CAL 000034413
SIC CODE:
PURPOSE OF DISCLOSURE: ☒ Annual ☐ Previously Undisclosed Materials ☐ 100% Chg. in Quantity ☐ Chg. of Bus. Name/Address/Owner

CHEMICAL 1

COMMON NAME: HTH | UN I.D. # | CHEMICAL NAME: Calcium Hypochlorite, 70% $Ca(OCl)_2$ | C.A.S. #: 7782-50-5 | STATE WASTE CODE #:

PHYSICAL HAZARDS: ☐ Reactivity ☐ Fire ☐ Sudden Pressure Release | HEALTH HAZARDS: ☒ Acute ☐ Chronic | PHYSICAL STATE: ☒ Solid ☐ Liquid ☐ Gas | TYPE: ☒ Pure ☐ Mixture ☐ Waste | DAYS ON SITE: 365 | STORAGE CODE: I

MAXIMUM AMOUNT: 500 ☒ LB ☐ GAL ☐ FT³ | AVERAGE DAILY AMOUNT: 250 ☒ LB ☐ GAL ☐ FT³ | ANNUAL AMOUNT (WASTE ONLY) UNIT: N.A. ☐ LB ☐ GAL ☐ FT³ | USE CODE: 09

WASTE CLASS | STORAGE PRESSURE CODE: 1 | TEMPERATURE CODE: 4 | LOCATION OF CHEMICAL: Sanitation Locker + Tankyard Storage Locker

U P D A T E: ☐ ADDITION ☐ DELETION ☒ CHANGE ☐ NO CHANGE

THREE MOST HAZARDOUS COMPONENT CHEMICAL NAMES, IF MIXTURE OR WASTE:
1. % Wt C.A.S. #
2. % Wt C.A.S. #
3. % Wt C.A.S. #

CHEMICAL 2

COMMON NAME: Ammonia | UN I.D. # | CHEMICAL NAME: Anhydrous Ammonia, NH_3 | C.A.S. #: 7664-41-7 | STATE WASTE CODE #:

PHYSICAL HAZARDS: ☐ Reactivity ☒ Fire ☒ Sudden Pressure Release | HEALTH HAZARDS: ☒ Acute ☐ Chronic | PHYSICAL STATE: ☐ Solid ☒ Liquid ☐ Gas | TYPE: ☒ Pure ☐ Mixture ☐ Waste | DAYS ON SITE: 365 | STORAGE CODE: A

MAXIMUM AMOUNT: 5440 ☒ LB ☒ GAL ☐ FT³ (500) | AVERAGE DAILY AMOUNT: 2720 ☒ LB ☒ GAL ☐ FT³ (500) | ANNUAL AMOUNT (WASTE ONLY) UNIT: N.A. ☐ LB ☐ GAL ☐ FT³ | USE CODE: 46

WASTE CLASS | STORAGE PRESSURE CODE | TEMPERATURE CODE | LOCATION OF CHEMICAL: Vertical White Tank, N. Side of Bldg. Near Grange Ave

U P D A T E: ☐ ADDITION ☐ DELETION ☒ CHANGE ☐ NO CHANGE

THREE MOST HAZARDOUS COMPONENT CHEMICAL NAMES, IF MIXTURE OR WASTE:
1. % Wt C.A.S. #
2. % Wt C.A.S. #
3. % Wt C.A.S. #

CHEMICAL 3

COMMON NAME: Acetylene | UN I.D. # | CHEMICAL NAME: Acetylene | C.A.S. #: 000 74.86.2 | STATE WASTE CODE #:

PHYSICAL HAZARDS: ☐ Reactivity ☒ Fire ☒ Sudden Pressure Release | HEALTH HAZARDS: ☐ Acute ☐ Chronic | PHYSICAL STATE: ☐ Solid ☐ Liquid ☒ Gas | TYPE: ☒ Pure ☐ Mixture ☐ Waste | DAYS ON SITE | STORAGE CODE: 2

MAXIMUM AMOUNT: 10 ☒ LB ☐ GAL ☒ FT³ (141) | AVERAGE DAILY AMOUNT: 5 ☒ LB ☐ GAL ☒ FT³ (70) | ANNUAL AMOUNT (WASTE ONLY) UNIT: N.A. ☐ LB ☐ GAL ☐ FT³ | USE CODE: 47

WASTE CLASS | STORAGE PRESSURE CODE: 2 | TEMPERATURE CODE: 4 | LOCATION OF CHEMICAL: Maintenance Dept. - Building #1

U P D A T E: ☐ ADDITION ☐ DELETION ☒ CHANGE ☐ NO CHANGE

THREE MOST HAZARDOUS COMPONENT CHEMICAL NAMES, IF MIXTURE OR WASTE:
1. % Wt C.A.S. #
2. % Wt C.A.S. #
3. % Wt C.A.S. #

CERTIFICATION: I certify under penalty of law that I have personally examined and am familiar with the information submitted and believe the submitted information is true, accurate, and complete.

FULL NAME OF DOCUMENT PREPARER	PRINT NAME OF OWNER/OPERATOR	SIGNATURE OF OWNER/OPERATOR	DATE
Jay W. Schmidt	Tom Guenther	Tom Guenther	12/4/92

038-998-005680
BASIC FOODS INC
125 N GRANGE AVE
91744

QUANTITY	FEE GROUP	CITY CODE	DATE	BY	☐ O ☐ I ☐ S ☐ P ☐ A:

Please see EXAMPLE on page C of the folder for instructions prior to completion of this form.
This form shall be TYPED or LEGIBLY PRINTED IN INK. Return the completed original.

LOS ANGELES COUNTY FIRE DEPARTMENT

HAZARDOUS MATERIAL INVENTORY SUPPLEMENTAL

Page 2 of 3

I.D./S.S.N. 21-0419-870

FACILITY UNIT: City of Industry | ☐ TRADE SECRET ☒ SITE MAP ATTACHED | REPORTING PERIOD: 1/1 to 12/31 19 92

BUSINESS NAME: Basic Feeds, Inc. | TELEPHONE #: (818) 330-7461

SITE ADDRESS: 125 N. Orange Ave. | CITY: City of Industry | STATE: CA | ZIP CODE: 91744

COMMON NAME: Propane | UN I.D. #: | CHEMICAL NAME: Propane | C.A.S. #: 011207 14 | STATE WASTE CODE #:

PHYSICAL HAZARDS: ☐ Reactivity ☒ Fire ☒ Sudden Pressure Release | HEALTH HAZARDS: ☐ Acute ☐ Chronic | PHYSICAL STATE: ☐ Solid ☒ Liquid ☐ Gas | TYPE: ☒ Pure ☐ Mixture ☐ Waste | DAYS ON SITE: 365 | STORAGE CODE: A

MAXIMUM AMOUNT: 2500 ☒ LB | 500 ☒ GAL ☐ FT³ | AVERAGE DAILY AMOUNT: 1250 ☒ LB | 250 ☒ GAL ☐ FT³ | ANNUAL AMOUNT (WASTE ONLY): N.A. ☐ LB ☐ GAL ☐ FT³ | USE CODE: 22

WASTE CLASS: | STORAGE PRESSURE CODE: 2 | TEMPERATURE CODE: 4 | LOCATION OF CHEMICAL: Horizontal White Tank N. of Bldg #1, near Orange Ave

U P D A T E: ☐ ADDITION ☐ DELETION ☒ CHANGE ☐ NO CHANGE

THREE MOST HAZARDOUS COMPONENT CHEMICAL NAMES IF MIXTURE OR WASTE

1 % Wt C.A.S. #
2 % Wt C.A.S. #
3 % Wt C.A.S. #

COMMON NAME: Bonanza | UN I.D. #: | CHEMICAL NAME: Sodium Hydroxide | C.A.S. #: 01310 732 | STATE WASTE CODE #:

PHYSICAL HAZARDS: ☐ Reactivity ☐ Fire ☐ Sudden Pressure Release | HEALTH HAZARDS: ☒ Acute ☒ Chronic | PHYSICAL STATE: ☒ Solid ☐ Liquid ☐ Gas | TYPE: ☒ Pure ☐ Mixture ☐ Waste | DAYS ON SITE: 365 | STORAGE CODE: O

MAXIMUM AMOUNT: 750 ☒ LB ☐ GAL ☐ FT³ | AVERAGE DAILY AMOUNT: 375 ☒ LB ☐ GAL ☐ FT³ | ANNUAL AMOUNT (WASTE ONLY): N.A. ☐ LB ☐ GAL ☐ FT³ | USE CODE: 09

WASTE CLASS: | STORAGE PRESSURE CODE: 1 | TEMPERATURE CODE: 4 | LOCATION OF CHEMICAL: Sanitation Locker, Bldg. #1

U P D A T E: ☐ ADDITION ☐ DELETION ☒ CHANGE ☐ NO CHANGE

THREE MOST HAZARDOUS COMPONENT CHEMICAL NAMES IF MIXTURE OR WASTE

1 % Wt C.A.S. #
2 % Wt C.A.S. #
3 % Wt C.A.S. #

COMMON NAME: Chlorosan | UN I.D. #: | CHEMICAL NAME: Sodium Hydroxide | C.A.S. #: 01310732 | STATE WASTE CODE #:

PHYSICAL HAZARDS: ☐ Reactivity ☐ Fire ☐ Sudden Pressure Release | HEALTH HAZARDS: ☒ Acute ☒ Chronic | PHYSICAL STATE: ☒ Solid ☐ Liquid ☐ Gas | TYPE: ☒ Pure ☐ Mixture ☐ Waste | DAYS ON SITE: 365 | STORAGE CODE: D

MAXIMUM AMOUNT: 750 ☒ LB ☐ GAL ☐ FT³ | AVERAGE DAILY AMOUNT: 375 ☒ LB ☐ GAL ☐ FT³ UNIT | ANNUAL AMOUNT (WASTE ONLY): N.A. ☐ LB ☐ GAL ☐ FT³ | USE CODE: 09

WASTE CLASS: | STORAGE PRESSURE CODE: 1 | TEMPERATURE CODE: 4 | LOCATION OF CHEMICAL: Sanitation Locker, Bldg. #1

U P D A T E: ☐ ADDITION ☐ DELETION ☒ CHANGE ☐ NO CHANGE

THREE MOST HAZARDOUS COMPONENT CHEMICAL NAMES IF MIXTURE OR WASTE

1 % Wt C.A.S. #
2 % Wt C.A.S. #
3 % Wt C.A.S. #

COMMON NAME: Anti Freeze | UN I.D. #: | CHEMICAL NAME: Ethylene Glycol n-butyl ether | C.A.S. #: 111 762 | STATE WASTE CODE #:

PHYSICAL HAZARDS: ☐ Reactivity ☐ Fire ☐ Sudden Pressure Release | HEALTH HAZARDS: ☐ Acute ☒ Chronic | PHYSICAL STATE: ☐ Solid ☒ Liquid ☐ Gas | TYPE: ☒ Pure ☐ Mixture ☐ Waste | DAYS ON SITE: 365 | STORAGE CODE: D

MAXIMUM AMOUNT: 750 ☒ LB 100 ☒ GAL ☐ FT³ | AVERAGE DAILY AMOUNT: 375 ☒ LB 50 ☒ GAL ☐ FT³ | ANNUAL AMOUNT (WASTE ONLY): N.A. ☐ LB ☐ GAL ☐ FT³ | USE CODE: 16

WASTE CLASS: | STORAGE PRESSURE CODE: 1 | TEMPERATURE CODE: 4 | LOCATION OF CHEMICAL: Green Shed

U P D A T E: ☐ ADDITION ☐ DELETION ☒ CHANGE ☐ NO CHANGE

THREE MOST HAZARDOUS COMPONENT CHEMICAL NAMES IF MIXTURE OR WASTE

1 % Wt C.A.S. #
2 % Wt C.A.S. #
3 % Wt C.A.S. #

Please see EXAMPLE on page C of the folder for instructions prior to completion of this form.
This form shall be TYPED or LEGIBLY PRINTED IN INK. Return the completed original.

LOS ANGELES COUNTY FIRE DEPARTMENT

HAZARDOUS MATERIAL INVENTORY SUPPLEMENTAL

FEIN / S.S.N. 21-0419-870

FACILITY UNIT: City of Industry | ☐ TRADE SECRET ☒ SITE MAP ATTACHED | REPORTING PERIOD: 1/1 to 12/31 19 92

BUSINESS NAME: Vlasic Foods, Inc. | TELEPHONE #:

SITE ADDRESS: 125 N. Orange Ave. | CITY: City of Industry | STATE: CA | ZIP CODE: 91744

COMMON NAME: Diesel Fuel #2 | UN I.D. # | CHEMICAL NAME | C.A.S. #: 68476346 | STATE WASTE CODE #

PHYSICAL HAZARDS: ☐ Reactivity ☒ Fire ☐ Sudden Pressure Release | HEALTH HAZARDS: ☐ Acute ☐ Chronic | PHYSICAL STATE: ☐ Solid ☒ Liquid ☐ Gas | TYPE: ☒ Pure ☐ Mixture ☐ Waste | DAYS ON SITE: 365 | STORAGE CODE: B

MAXIMUM AMOUNT: 130,000 ☒ LB ☒ GAL 26,000 ☐ FT³ | AVERAGE DAILY AMOUNT: 1000 ☒ LB ☒ GAL 200 ☐ FT³ | ANNUAL AMOUNT (WASTE ONLY): N.A. ☐ LB ☐ GAL ☐ FT³ | USE CODE: 22

WASTE CLASS | STORAGE PRESSURE CODE: 1 | TEMPERATURE CODE: 4 | LOCATION OF CHEMICAL: Underground Tank N.E. side of Plant) Tank Removed

UPDATE: ☐ ADDITION ☒ DELETION ☐ CHANGE ☐ NO CHANGE

THREE MOST HAZARDOUS COMPONENT CHEMICAL NAMES IF MIXTURE OR WASTE

1 % Wt C.A.S. #
2 % Wt C.A.S. #
3 % Wt C.A.S. #

COMMON NAME: Waste Oil | UN I.D. # | CHEMICAL NAME | C.A.S. # | STATE WASTE CODE #: 221

PHYSICAL HAZARDS: ☐ Reactivity ☒ Fire ☐ Sudden Pressure Release | HEALTH HAZARDS: ☐ Acute ☒ Chronic | PHYSICAL STATE: ☐ Solid ☒ Liquid ☐ Gas | TYPE: ☐ Pure ☒ Mixture ☒ Waste | DAYS ON SITE: 365 | STORAGE CODE: D

MAXIMUM AMOUNT: 1375 ☒ LB ☒ GAL 275 ☐ FT³ | AVERAGE DAILY AMOUNT: 550 ☒ LB ☒ GAL 110 ☐ FT³ | ANNUAL AMOUNT (WASTE ONLY): 4000 ☒ LB ☒ GAL 800 ☐ FT³ | USE CODE: 29

WASTE CLASS: 6N | STORAGE PRESSURE CODE: 1 | TEMPERATURE CODE: 4 | LOCATION OF CHEMICAL: Green Shed and Maintenance Dept.

UPDATE: ☐ ADDITION ☐ DELETION ☐ CHANGE ☒ NO CHANGE

THREE MOST HAZARDOUS COMPONENT CHEMICAL NAMES IF MIXTURE OR WASTE

1 % Wt C.A.S. #
2 % Wt C.A.S. #
3 % Wt C.A.S. #

COMMON NAME: Lumbrite | UN I.D. # | CHEMICAL NAME: Sulfuric Acid Mixture | C.A.S. #: 7664939 | STATE WASTE CODE #

PHYSICAL HAZARDS: ☐ Reactivity ☐ Fire ☐ Sudden Pressure Release | HEALTH HAZARDS: ☒ Acute ☐ Chronic | PHYSICAL STATE: ☐ Solid ☒ Liquid ☐ Gas | TYPE: ☐ Pure ☒ Mixture ☐ Waste | DAYS ON SITE: 365 | STORAGE CODE: E

MAXIMUM AMOUNT: 600 ☒ LB ☒ GAL 55 ☐ FT³ | AVERAGE DAILY AMOUNT: 300 ☒ LB ☒ GAL UNIT 30 ☐ FT³ | ANNUAL AMOUNT (WASTE ONLY): N.A. ☐ LB ☐ GAL ☐ FT³ | USE CODE

WASTE CLASS | STORAGE PRESSURE CODE: 1 | TEMPERATURE CODE: 4 | LOCATION OF CHEMICAL: Sanitation Locker Bldg. #1

UPDATE: ☒ ADDITION ☐ DELETION ☐ CHANGE ☐ NO CHANGE

THREE MOST HAZARDOUS COMPONENT CHEMICAL NAMES IF MIXTURE OR WASTE

1 Sulfuric Acid % Wt <9 C.A.S. # 7664939
2 Hydrogen Fluoride (3 ppm) % Wt <1 C.A.S. # 7664393
3 % Wt C.A.S. #

COMMON NAME | UN I.D. # | CHEMICAL NAME | C.A.S. # | STATE WASTE CODE #

PHYSICAL HAZARDS: ☐ Reactivity ☐ Fire ☐ Sudden Pressure Release | HEALTH HAZARDS: ☐ Acute ☐ Chronic | PHYSICAL STATE: ☐ Solid ☐ Liquid ☐ Gas | TYPE: ☐ Pure ☐ Mixture ☐ Waste | DAYS ON SITE | STORAGE CODE

MAXIMUM AMOUNT ☐ LB ☐ GAL ☐ FT³ | AVERAGE DAILY AMOUNT ☐ LB ☐ GAL ☐ FT³ | ANNUAL AMOUNT (WASTE ONLY) ☐ LB ☐ GAL ☐ FT³ | USE CODE

WASTE CLASS | STORAGE PRESSURE CODE | TEMPERATURE CODE | LOCATION OF CHEMICAL

UPDATE: ☐ ADDITION ☐ DELETION ☐ CHANGE ☐ NO CHANGE

THREE MOST HAZARDOUS COMPONENT CHEMICAL NAMES IF MIXTURE OR WASTE

1 % Wt C.A.S. #
2 % Wt C.A.S. #
3 % Wt C.A.S. #

LOS ANGELES COUNTY FIRE DEPARTMENT

ACUTELY HAZARDOUS MATERIALS REGISTRATION

THIS FORM IS REQUIRED ANNUALLY FOR ALL ACUTELY HAZARDOUS MATERIALS IN ADDITION TO LISTING THEM AS REQUIRED ON THE ANNUAL INVENTORY REGISTRATION REQUIRED FOR ANY OF THE EPA'S 360 EXTREMELY HAZARDOUS SUBSTANCES

This form shall be typed or printed legibly in ink. Copies of this form may be made and attached for the reporting of more acutely hazardous materials or mixtures than can be registered in the space below. Return the completed original and any additional copies.

THIS REPORT IS FOR A CORRECTION ☐ OR ANNUAL REGISTRATION ☒ YEAR 19 92

BUSINESS NAME	Vlasic Foods, Inc.			TAXPAYER ID#	21-0419-870
SITE ADDRESS	125 N. Orange Ave.	CITY Industry	STATE CA	ZIP	91744
MAILING ADDRESS	P.O. Box 1210	CITY La Puente	STATE CA	ZIP	91749
PRINCIPAL BUSINESS ACTIVITY	Food Processing				
PRINT NAME OF PERSON PREPARING THIS DOCUMENT	Jay W. Schmidt			DATE	12/26/91
PREPARER'S PHONE	(818) 330-7461	OWNER/OPERATOR'S PHONE	(818) 330-7461		
SIGNATURE OF OWNER/OPERATOR	Tom Guenther	PRINTED NAME	Tom Guenther		

COMMON OR BRAND NAME	HTH Dry Chlorinator	CHEMICAL NAME	Calcium Hypochlorite
C.A.S.#	7782-50-5		
MAX. STORAGE TEMP.	100°F.	MAX. STORAGE PRESS.	Ambient
MAX. PROCESS TEMP.	75°F.	MAX. PROCESS PRESSURE	Ambient
PHYSICAL STATE	☒ SOLID ☐ LIQUID ☐ GAS	TYPE	☒ PURE ☐ MIXTURE ☐ WASTE
MAXIMUM DAILY AMOUNT OF AHM OR MIXTURE CONTAINING AHM HANDLED (THIS QUANTITY TO BE REPORTED IN POUNDS)	250 POUNDS		

PRINCIPAL COMPONENT CHEMICAL NAMES, IF MIXTURE OR WASTE

AHM — % WEIGHT — C.A.S.#

1. — % WEIGHT — C.A.S.#

2. — % WEIGHT — C.A.S.#

BRIEF DESCRIPTION OF PROCESSES OR HANDLING OF THIS AHM
Used on floors, equipment or pavement to sanitize or kill algae. It is then diluted with water and washed down the drain

COMMON OR BRAND NAME	Ammonia	CHEMICAL NAME	Anhydrous Ammonia, NH3
C.A.S.#	7664-41-7		
MAX. STORAGE TEMP.	75°F.	MAX. STORAGE PRESS.	265 p.s.i.
MAX. PROCESS TEMP.	65°F.	MAX. PROCESS PRESSURE	Ambient Air
PHYSICAL STATE	☐ SOLID ☒ LIQUID ☒ GAS	TYPE	☒ PURE ☐ MIXTURE ☐ WASTE
MAXIMUM DAILY AMOUNT OF AHM OR MIXTURE CONTAINING AHM HANDLED (THIS QUANTITY TO BE REPORTED IN POUNDS)	5440 POUNDS		

PRINCIPAL COMPONENT CHEMICAL NAMES, IF MIXTURE OR WASTE

AHM — % WEIGHT — C.A.S.#

1. — % WEIGHT — C.A.S.#

2. — % WEIGHT — C.A.S.#

BRIEF DESCRIPTION OF PROCESSES OR HANDLING OF THIS AHM
Automatically injected into sewer line to change the pH of our waste discharges to acceptable levels. It is 100% neutralized in waste system

COMMON OR BRAND NAME	Lumbrite	CHEMICAL NAME	Sulfuric Acid Mixture
C.A.S.#	766 4939		
MAX. STORAGE TEMP.	100°F.	MAX. STORAGE PRESS.	Ambient
MAX. PROCESS TEMP.	75° F.	MAX. PROCESS PRESSURE	Ambient
PHYSICAL STATE	☐ SOLID ☒ LIQUID ☐ GAS	TYPE	☐ PURE ☒ MIXTURE ☐ WASTE
MAXIMUM DAILY AMOUNT OF AHM OR MIXTURE CONTAINING AHM HANDLED (THIS QUANTITY TO BE REPORTED IN POUNDS)	600 POUNDS		

PRINCIPAL COMPONENT CHEMICAL NAMES, IF MIXTURE OR WASTE

AHM — Sulfuric Acid — % WEIGHT <9 — C.A.S.# 7664939

1. Hydrogen Fluoride (3ppm) — % WEIGHT <1 — C.A.S.# 7664393

2. — % WEIGHT — C.A.S.#

BRIEF DESCRIPTION OF PROCESSES OR HANDLING OF THIS AHM
Cleaning stains from stainless steel equipment.

DATA ENTRY	CK BY	ID#
		OS Page ___ of ___

018-000-005683
VLASIC FOODS INC
125 N ORANGE AVE
LA PUENTE CA 91744

No. 010207

COUNTY OF LOS ANGELES · DEPARTMENT OF HEALTH SERVICES

HAZARDOUS MATERIALS CONTROL PROGRAM

Owner: [illegible] Corp Co.

Business: Classic Foods Inc

Address: 125 W. Grand Ave

City, Zip Code: La Puente, 91744-3947

Date: 01-13-92

Refer Reply To: [illegible]

2615 South Grand Avenue, Room 607
Los Angeles, CA 90007
(213) 744-3223
(213) 748-1605 (FAX)

NOTICE OF VIOLATION AND ORDER TO COMPLY

The following conditions or practices observed at your facility are violations of the California Code of Regulations (CCR), Title 26, Division 22 or the California Health and Safety Code, Division 20, Chapter 6.5, (H&S) which relate to the storage, management, transportation, and disposal of hazardous waste. YOU ARE DIRECTED TO CORRECT THE VIOLATIONS WITHIN THE TIMES SPECIFIED BELOW.

CORRECTION DATE			
			DISPOSAL:
01-13-92	☒	1.	Discontinue the disposal of hazardous waste to an unauthorized point(s) (H&S 25189.5) waste oil & filters to the trash
01-13-92	☒	2.	Legally dispose of all hazardous waste and contaminated materials (H&S 25189.5) waste oil, filters, waste solvent (☐ stored at/ ☐ discharged to) (H&S 25189.5) & (H&S 25186.2)
01-28-92	(C)		Received NO Approval Continue to collect Wastes
			MANAGEMENT: Oil Filter
	☐	3.	Submit to this office a copy of your facility's hazardous materials contingency plan and employee training plan. (CCR 67105, 67120-67126, 67140-67145)
			TRANSPORTATION:
	☐	4.	Discontinue the transport of hazardous waste until the following have been met:
	☐	O/C	A. Obtain an EPA Identification Number from the State Department of Health Services at (916) 324-1781 (CCR 66472)
	☐		B. Complete a uniform Hazardous Waste Manifest or obtain a receipt when applicable under State Department of Health Services variance procedures.
01-13-92	☒		C. Transport all hazardous waste by a State registered hauler. (H&S 25163) Waste Solvent to [illegible]
01-28-92	☒	5.	Submit to this office a copy of the completed hazardous waste manifest(s) used to dispose of Wash Oil (CCR) 66328)
01-13-92	☒	6.	Keep copies at your facility of all completed manifests, receipts or both for a minimum of 3 years and make documents available for agency review. (CCR-66492) Waste Oil, Waste Solvent, &
			STORAGE: Clarifier waste Sludge
	☐	7.	Discontinue the storage of hazardous waste for longer than 90 days without a permit from the State Department of Health Services (CCR 66508)
01-13-92	☒	8.	Store all hazardous waste in compatible containers which are closed and in good condition (CCR 66241-67243) Waste Oil & Drums of Oil Filter
01-28-92	☒	9.	Properly label all ~~hazardous~~ waste containers with the following: the words, "HAZARDOUS WASTE", name and address of generator, ~~hazardous properties, a composition and physical state of the waste~~; and the accumulation date (CCR 66693-66746)
			OTHER:
	☐	10.	Provide this office with a site assessment and mitigation plan for the contamination at your facility (H&S 25245-25249)
	☐	11.	Provide this office with a copy of a waste determination conducted by a state certified laboratory or waste documentation in accordance to the regulations. (CCR 66693-66746)
01-28-92	☒	12.	Drums, waste oil, oil filters, found on premises Unmanifested

Failure to fully comply with this Notice and Order may result in further legal action.

Owner or Authorized Representative

Hazardous Materials Specialist

INSPECTOR COPY

No. 010207

COUNTY OF LOS ANGELES · DEPARTMENT OF HEALTH SERVICES

HAZARDOUS MATERIALS CONTROL PROGRAM

Owner: [illegible] WILLIAM FOR CAMPBELL SOUP CO.

Business: VLASIC FOODS, INC.

Address: 125 N. ORANGE AV

City, Zip Code: La Puente, 91744-3497

Date: 01-13-92

Refer Reply To: Victor Hanadi

2615 South Grand Avenue, Room 607
Los Angeles, CA 90007
(213) 744-3223
(213) 748-1805 (FAX)

NOTICE OF VIOLATION AND ORDER TO COMPLY

The following conditions or practices observed at your facility are violations of the California Code of Regulations (CCR), Title 26, Division 22, or the California Health and Safety Code, Division 20, Chapter 6.5, (H&S) which relate to the storage, management, transportation, and disposal of hazardous waste. YOU ARE DIRECTED TO CORRECT THE VIOLATIONS WITHIN THE TIMES SPECIFIED BELOW.

CORRECTION DATE

DISPOSAL:

01-13-92 [X] 1. Discontinue the disposal of hazardous waste to an unauthorized point(s) (H&S 25189.5) Waste Oil Filter to the trash

01-13-92 [X] 2. Legally dispose of all hazardous waste and contaminated materials (H&S 25189.5) Waste Oil Filter Waste Solvent (H&S 25189.5) & (H&S 25186.2) (☐ stored at/ ☐ discharged to)

01-28-92 (X) PROVIDE AN APPROVE CONTAINER TO COLLECT WASTE OIL FILTER

MANAGEMENT:

[ ] 3. Submit to this office a copy of your facility's hazardous materials contingency plan and employee training plan. (CCR 67105, 67120-67126, 67140-67145)

TRANSPORTATION:

[ ] 4. Discontinue the transport of hazardous waste until the following have been met:

[ ] O/C A. Obtain an EPA Identification Number from the State Department of Health Services at (916) 324-1781 (CCR 66472)

[ ] B. Complete a uniform Hazardous Waste Manifest or obtain a receipt when applicable under State Department of Health Services variance procedures.

01-13-92 [X] C. Transport all hazardous waste by a State registered hauler. (H&S 25163) Waste Solvent/[illegible]

01-28-92 [X] 5. Submit to this office a copy of the completed hazardous waste manifest(s) used to dispose of Waste Oil (CCR) 66328)

01-13-92 [X] 6. Keep copies at your facility of all completed manifests, receipts or both for a minimum of 3 years and make documents available for agency review. (CCR-66492) Waste Oil, Waste Solvent, [illegible]

STORAGE: Clarifier waste sludge

[ ] 7. Discontinue the storage of hazardous waste for longer than 90 days without a permit from the State Department of Health Services (CCR 66508)

01-13-92 [X] 8. Store all hazardous waste in compatible containers which are closed and in good condition. (CCR 66241-67243) Waste Oil

01-28-92 [X] 9. Properly label all ~~hazardous~~ waste containers with the following: the words, "HAZARDOUS WASTE"; name and address of generator; ~~hazardous properties, a composition and physical state of the waste~~; and the accumulation date (CCR 66693-66746) Drained Oil Filter

OTHER:

[ ] 10. Provide this office with a site assessment and mitigation plan for the contamination at your facility (H&S 25245-25249)

[ ] 11. Provide this office with a copy of a waste determination conducted by a state certified laboratory or waste documentation in accordance to the regulations. (CCR 66693-66746)

[X] 12. DRAIN WASTE OIL FILTER FOR A MINIMUM OF 24 HRS

Failure to fully comply with this Notice and Order may result in further legal action.

PHL # 583788-102

L.A. COUNTY HEALTH SERVICES
HAZARDOUS WASTE CONTROL PROGRAM

CASE NAME VLASIC FOODS, Inc

DATE	TIME	INITIALS	REMARKS
01-13-92		VN	001 – Issued NOV & PHL
2-18-92		VN	003 – Waste Oil Filter & Waste Oil
			drums properly labelled; waste
			Oil hauled away by Asbury
			#91708331 300 gallons 1-25-92;
			#90011933 150 gallons 9-19-90;
			waste Oil filter will be hauled
			away by Asbury ABATE
9/09/93		VN	023 – Facility ~~[illegible]~~ is locked
			Fenced all around
			(For Rent Sign)
			& Submitting Status change to
			delete PHL 583788-1020

EMERGENCY ACTION PLAN

REPORTING AREAS

AREA A — MONITORS= WAREHOUSE MANAGER& ASST. / RESPONSIBLE FOR:
- All Warehouse Workers and Truck Drivers
- All Case Off Workers

AREA B — MONITORS= Q.A. MANAGER & PROD. SUPER /RESPONSIBLE FOR:
- Relish Room Workers
- Brine Room Workers
- Quality Assurance Lab Workers

AREA C — MONITORS= PROD.MAN./PROD. SUPER. /RESPONSIBLE FOR:
- All Production Line Workers

AREA D
1. COMMAND POST=PLANT MANAGER or ENGINEER
2. MONITORS= CONTROLLER/OFFICE SUPER /RESPONSIBLE FOR:
   - Accounting, Personnel
   - Human Resources Staff
   - Visitors, INspectors, & Contractors
3. EMERGENCY TRIAGE/INJURY ASSESSMENT POST=PLANT NURSE

AREA E — MONITORS=PROD. MANAGER/ASST. PROD.MAN./RESPONSIBLE FOR:
- All Tankyard Workers
- Grading Area Workers
- Process Room Workers
- Chipper Room Workers
- Truck Drivers
- Maintenance Personnel

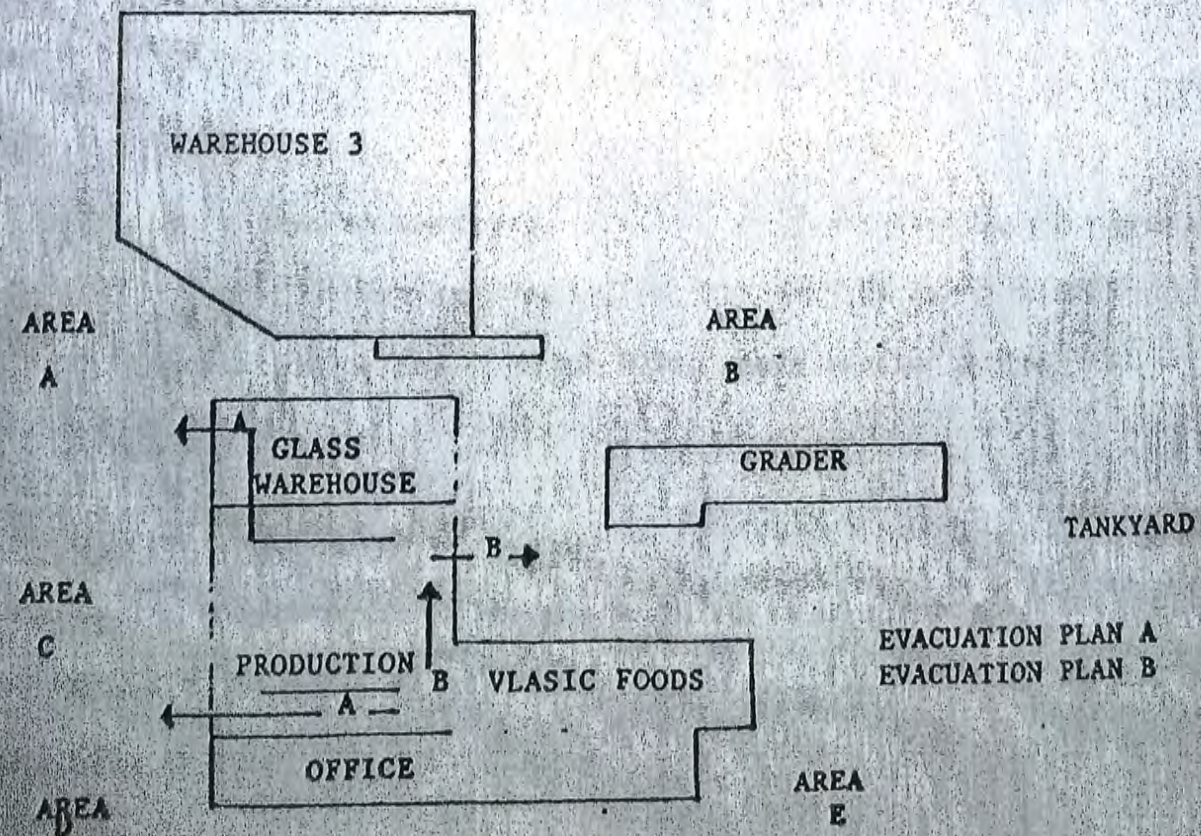

COMMAND POST & INJURY ASSESSMENT

revised 2/88

COUNTY OF LOS ANGELES
FIRE DEPARTMENT
1320 NORTH EASTERN AVENUE
LOS ANGELES, CALIFORNIA 90063

(213) 720-5129

JOHN W. ENGLUND
FIRE CHIEF
FORESTER & FIRE WARDEN

VLASIC FOODS, INC. 5683
125 N. ORANGE AVENUE
LA PUENTE, CA. 91749-1210

Dear Business Owner:

SUBJECT: HAZARDOUS MATERIALS DISCLOSURE

In 1987, Assembly Bills 2185, 2187, and 3777 were chaptered into law. The primary purpose of these laws is to provide readily available information regarding the location, type and health risks of hazardous materials to emergency response personnel, authorized governmental officials and the public.

The County of Los Angeles Fire Department has been designated as your Administering Agency responsible for implementing this program in your community. Every business is required to comply with the reporting requirements as set forth in Title 2 of the Los Angeles County Code.

The law requires disclosure by all businesses which handle a hazardous material or a mixture containing a hazardous material in a quantity at any one time during the reporting year equal to, or greater than, a total weight of 500 pounds, or a total volume of 55 gallons, or 200 cubic feet at standard temperature and pressure for compressed gas.

A hazardous material may be broadly defined as any material that, because of its quantity, concentration or physical or chemical characteristics, poses a significant present or potential hazard to human health and safety, property or to the environment. A hazardous material includes, but is not limited to, a hazardous substance hazardous waste, and any materials which a handler or the administering agency has a reasonable basis for believing would be injurious to the health and safety of persons or harmful to the environment if released into the work place or the environment.

SI DESEA ESTA CARTA DE EXPLICACION ESCRITA EN ESPANOL, POR FAVOR MANDE SU PEDIDO JUNTO CON SU DIRECCION A LA DIRECCION EN LA PAGINA NUMERO 2.

Businesses handling hazardous materials are required to submit a Business Plan which shall include information on inventories, employee training, and emergency response plans and procedures.

Fire Code requirements are not considered during review of your business plan. Any information you submit to this Administering Agency must not be considered as being in compliance with the Fire Code or any other code, regulation, or ordinance.

Please read the attached requirements and instructions prior to completion of the enclosed Business Plan forms. Your Business Plan is required to be completed and returned to the following address within twenty-one (21) calendar days.

Los Angeles County Fire Department
Prevention and Conservation Bureau
Hazardous Materials Section
5823 Rickenbacker Road
Commerce, CA 90040

If you have any questions or need additional information, please contact the Los Angeles County Fire Department, Hazardous Materials Section, Monday through Friday, 9:00 a.m. - 4:00 p.m. at (213) 720-5129.

Very truly yours,

EARL E. FORDHAM, ACTING FIRE CHIEF

By James V. Daleo
JAMES V. DALEO, FIRE MARSHAL
PREVENTION AND CONSERVATION BUREAU

JVD:lr

Attachment

LOS ANGELES COUNTY FIRE DEPARTMENT
HAZARDOUS MATERIALS DISCLOSURE PACKET

TABLE OF CONTENTS

	Page
Hazardous Materials Business Plan	1
Inventory	7
Inventory - Supplemental	9
Inventory - Confidential Information Location Sheet	11
Site Map	13
State Reporting Requirements	15
Federal Reporting Requirements	18
Hazardous Material Definitions	19
Inventory Instructions	21
Inventory Example (State Reporting Requirements)	25
Inventory Instructions (Title III)	27
Inventory Example (Title III)	29
Site Map Instructions	31
Site Map Example	32

LOS ANGELES COUNTY FIRE DEPARTMENT
HAZARDOUS MATERIALS BUSINESS PLAN

Read all instructions prior to completing. This form shall be typed or printed legibly in ink. Return to:

Los Angeles County Fire Department
Prevention and Conservation Bureau
Hazardous Materials Section
5823 Rickenbacker Road
Commerce, CA 90040

Return by March 17, 1989 to avoid penalties and legal action.

SECTION I: BUSINESS IDENTIFICATION DATA

A. Business Name: VLASIC FOODS, INC. 5683
Address: 125 N. ORANGE AVENUE
~~LA PUENTE, CA. 91749-1210~~ Industry, CA 91744
City _____ Zip _____ Phone (818) 330-7461

B. Business Mailing Address: P.O. Box 1210
City: La Puente Zip 91749-1210

C. Business Owner: Vlasic Foods, Inc.
Mailing Address: 33200 W. 14 Mile Road
City W. Bloomfield, MI Zip 48322 Phone (313) 851-9400

D. Principle Business Activity: Packing vegetable products, sauces

I certify under penalty of law that I have personally examined and am familiar with the information submitted in this and all attached documents, and that based on my inquiry of those individuals responsible for obtaining the information, I believe that the submitted information is true, accurate, and complete.

Harvey Kramer		
PRINT NAME OF ~~OWNER~~/OPERATOR	SIGNATURE	DATE
Jay W. Schmidt	Jay W. Schmidt	3/12/89
DOCUMENTS PREPARED BY	SIGNATURE	DATE

********** OFFICIAL USE ONLY **********

DIV. 2 BN. 12 STA. 87 CITY CODE 29 I.D.# 5683

[ ] O [ ] I [ ] S [ ] P [X] A-2 INSPECTOR # _____

MAILED 2/17/89 REC'D _____ FEE GROUP ____ BY _____ DATE _____

577 (Rev. 1/89)

SECTION II: OCCUPANCY DATA

	YES	NO
A. Does your business handle a hazardous material or a mixture containing a hazardous material which has a quantity at any one time during the reporting year equal to, or greater than, a total weight of 500 pounds, or a total volume of 55 gallons or 200 cubic feet at standard temperature and pressure for compressed gas?	[X]	[ ]
B. Does your business handle any quantity of radioactive material?	[ ]	[X]
C. Does your business have an underground tank?	[X]	[ ]
D. If yes, is the tank in service at this time?	[X]	[ ]

E. If your business has a license or permit from any of the following agencies, please indicate the number.

1. Hazardous Materials Underground Storage Permit L.A. County Dept. Public Works # 4263
2. Los Angeles County Health Department Hazardous Waste Control License # _____
3. City of _____ Business License # _____
4. Los Angeles County Business License # L766791-
5. Fire Department Permits: L.P. Gas Storage & Dispensi

_____

_____

_____

If you answered "Yes" to either question A or question B above, you are required to complete Sections III, IV, an (Inventory). You may also be required to complete Secti VI (Site Map). Refer to Site Map Instructions on Page 1

If you answered "No" to both question A and question B above, complete and return pages 1 and 2 only.

SECTION III: EMERGENCY RESPONSE PLANS AND PROCEDURES

A. Your business is required by State Law to provide an immediate verbal report of any release or threatened release of a hazardous material to local fire emergency response personnel, the Local Administering Agency and the Office of Emergency Services. If you have a release or threatened release of hazardous materials, immediately call:

Fire/Paramedics/Police/Sheriff
Phone: 911

Individual Responsible for calling 911 Jay W. Schmidt

After the local emergency response personnel are notified, you shall then notify the Local Administering Agency and the Office of Emergency Services.

Local Administering Agency: (213) 720-5129

State Office of Emergency Services: (800) 852-7550 or (916) 427-4341

Individual Responsible for calling the Local Administering Agency and the State Office of Emergency Services.

Jay W. Schmidt

B. List the local emergency medical facility that will be used by your business in the event of an accident or injury caused by a release or threatened release of hazardous materials.

Hospital/Clinic: Occucare Medical Group

Address: 15707 E. Valley Blvd.

City: Industry Zip Code 91744

Phone: (818) 961-1152

C. Does your business have a private on-site emergency response team?

Yes [X] No [ ]

If yes, describe what policies and procedures your business will follow to notify your on-site emergency response team in the event of a release or threatened release of hazardous materials. Paging system, Telephones.

State Law requires your business to complete all sections of this Emergency Response Procedure listed below. "N/A" is not acceptable.

D. Briefly describe your business' standard operating procedures in the event of a release or threatened release of hazardous materials:

1. Prevention - Describe what policies and procedures your business will follow to prevent a release or threatened release of hazardous materials. Only qualified, trained employees can handle, operate, repair storage facilities, transport or use hazardous materials. Plant safety audits are conducted monthly. Quarterly safety audits are conducted by our Corporate offices.

2. Mitigation - Describe what policies and procedures your business will follow to reduce the hazard to persons, property or the environment caused by a release or threatened release of hazardous materials. Evacuation and notification procedures are in place. When the plant is operating qualified Supervisors/Managers are on duty. 24 hour guar Service is in place and extensive security proced are in effect 24 hours per day, 7 days per wee to prevent vandalism, unauthorized persons in the area, and prompt notification of managemen

3. Abatement - Describe what policies and procedures your business will follow to remove the hazard to persons, property or the environment caused by a release or threatened release of hazardous materials. The Company employs effective notification procedu Key employees are trained in containment and neutralization procedures, if feasible for the material and situation.

FORM 578

SECTION V: INVENTORY

LOS ANGELES COUNTY FIRE DEPARTMENT HAZARDOUS MATERIALS INVENTORY

Reporting Period from January 1 to December 31, 1989

Page 1 of

Business Name: VLASIC FOODS, INC
Site Address: 125 N. ORANGE AVENUE
City: ~~LA PUENTE,~~ CA. ~~91749-1210~~ Industry CA 91744
Business Phone Number: (818) 330-7461
Mailing Address: P.O. Box 1210
City: La Puente State: CA Zip: 91749-1210
Owner/Operator Name: Harvey Kramer

Facility Unit: Vlasic Foods, Inc. [X] Site Map Attached
Principle Business Activity: Manufacturing-Vegetable
SIC Code: 2035 Dun & Bradstreet #: 040374696

EMERGENCY CONTACT:
Name: Bob Warner Title: Plant Engineer
Phone: (818) 330-7461 24hr Phone: (818) 330-7461

PURPOSE OF DISCLOSURE: (Check One) [X] Annual Disclosure [ ] Change of Business Address [ ] Change of Business Name/Ownership [ ] Previously Undisclosed Hazardous Materials [ ] 100% Change in Quantity

Chemical Name:	% WT	C.A.S.#
Ammonia	100	007664417
Common Name:		

Three Most Hazardous Components

	% WT	C.A.S.#
1. Ammonia	100	007664417
2.		
3.		

Location: Tall Pressure Tank behind main bldg. edge Tank Yard
[ ] Trade Secret [ ] Confidential

Type: [X] Pure [ ] Mixture [ ] Waste Waste Code #
Unit: [X] Lbs [ ] Gallons [ ] Ft3 [ ] Curie
Maximum Amt: 02 Annual Amt Waste:
Storage Code: A Use Code: 31

TITLE III ONLY
Press/Temp Codes: 1 / 4 Max Daily Amt: 02
Avg Daily Amt: 02 # of Days on Site: 365
Physical State: [ ] Solid [X] Liquid [ ] Gas
Physical Hazard: [X] Fire [X] Pressure [X] Reactivity
Health Hazard: [X] Acute [ ] Chronic

Chemical Name:	% WT	C.A.S.#
Chlorine	65	00782505
Common Name: Chlorine	13	00782505
	11	00782505

Three Most Hazardous Components

	% WT	C.A.S.#
1. Chlorine	100	00782505
2.		
3.		

Location: Locked cages South Wall Production area.
[ ] Trade Secret [ ] Confidential

Type: [ ] Pure [X] Mixture [ ] Waste Waste Code #
Unit: [X] Lbs [X] Gallons [ ] Ft3 [ ] Curie
Maximum Amt: 02 Annual Amt Waste:
Storage Code: E.I.N. Use Code: 09

TITLE III ONLY
Press/Temp Codes: 1 / 4 Max Daily Amt:
Avg Daily Amt: 02 # of Days on Site:
Physical State: [X] Solid [X] Liquid [ ] Gas
Physical Hazard: [X] Fire [X] Pressure [X] Reactivity
Health Hazard: [X] Acute [ ] Chronic

CERTIFICATION: I certify under penalty of law that I have personally examined and am familiar with the information submitted in this and all attached documents, and that based on my inquiry of those individuals responsible for obtaining the information, I believe that the submitted information is true, accurate, and complete.

Harvey Kramer
PRINT NAME OF OWNER/OPERATOR

SIGNATURE DATE

Jay W. Schmidt
DOCUMENTS PREPARED BY

Jay W. Schmidt
SIGNATURE

3/12/89
DATE

OFFICIAL USE ONLY

DIV. 2 BN. 12 STA. 87 CITY CODE 29 [ ] O [ ] I [ ] S [ ] P [X] A- 2 INSPECTOR # I.D.# 5683
BY DATE

-7-

INVENTORY CODES

STORAGE CODES

A - Aboveground Tank
B - Underground Tank
C - Tank Inside Building
D - Steel Drum
E - Plastic/Non-Metallic Drum
F - Can
G - Carboy
H - Silo
I - Fiber Drum
J - Bag
K - Box
L - Cylinder
M - Glass Bottles/Jugs
N - Plastic Bottles/Jugs
O - Tote Bin
P - Tank Wagon
Q - Rail Car
R - Other

USE CODES

01. Additive
02. Adhesive
03. Aerosol
04. Anesthetic
05. Bactericide
06. Blasting
07. Carrier/Processing Solvent
08. Catalyst
09. Cleaning
10. Coolant
11. Cooling
12. Distillation
13. Drilling
14. Drying
15. Emulsifier
16. Etching
17. Experimental
18. Fabrication
19. Fertilizer
20. Finished Product
21. Formulation
22. Fuel
23. Fungicide
24. Grinding
25. Heating
26. Herbicide
27. Insecticide
28. Instructional
29. Lubricant
30. Medical Aid or Process
31. Neutralizer
32. Painting
33. Pesticide
34. Plating
35. Preservative
36. Intermediate Process
37. Raw Material
38. Refining
39. Sealer
40. Spraying
41. Sterilizer
42. Storage
43. Stripper
44. Washing
45. Waste
46. Water Treatment
47. Welding/Soldering
48. Well Injection
99. Other-Specify on Separate Sheet

PRESS/TEMP CODES

ient Pressure

CODE	TEMPERATURE
4	Ambient Temperature
5	Greater than Ambient Temperature
6	Less than Ambient Temperature
7	Cryogenic Conditions

MAXIMUM DAILY AMOUNT AND AVERAGE DAILY AMOUNT

02	1,000	to	9,999
03	10,000	to	99,999
04	100,000	to	999,999
05	1,000,000	to	9,999,999
06	10,000,000	to	49,999,999
07	50,000,000	to	99,999,999
08	100,000,000	to	499,999,9
09	500,000,000	to	999,999,9
10	1 Billion	to	Higher th 1 Billion

SUPPLEMENTAL

BUSINESS NAME _____ ADDRESS _____ CITY _____

Chemical Name: _____ | % WT | C.A.S.#

Common Name: _____

Three Most Hazardous Components | % WT | C.A.S.#

1. _____
2. _____
3. _____

Location

[] Trade Secret [] Confidential

Type: [] Pure [] Mixture [] Waste Waste Code # ___
Unit: [] Lbs [] Gallons [] Ft3 [] Curie
Maximum Amt _____ Annual Amt Waste _____
Storage Code _____ Use Code _____
********** TITLE III ONLY **********
Press/Temp Codes ____/____ Max Daily Amt _____
Avg Daily Amt _____ # of Days on Site _____
Physical State: [] Solid [] Liquid [] Gas
Physical Hazard: [] Fire [] Pressure [] Reactivity
Health Hazard: [] Acute [] Chronic

Chemical Name: _____ | % WT | C.A.S.#

Common Name: _____

Three Most Hazardous Components | % WT | C.A.S.#

1. _____
2. _____
3. _____

Location

[] Trade Secret [] Confidential

Type: [] Pure [] Mixture [] Waste Waste Code # ___
Unit: [] Lbs [] Gallons [] Ft3 [] Curie
Maximum Amt _____ Annual Amt Waste _____
Storage Code _____ Use Code _____
********** TITLE III ONLY **********
Press/Temp Codes ____/____ Max Daily Amt _____
Avg Daily Amt _____ # of Days on Site _____
Physical State: [] Solid [] Liquid [] Gas
Physical Hazard: [] Fire [] Pressure [] Reactivity
Health Hazard: [] Acute [] Chronic

Chemical Name: _____ | % WT | C.A.S.#

Common Name: _____

Three Most Hazardous Components | % WT | C.A.S.#

1. _____
2. _____
3. _____

Location

[] Trade Secret [] Confidential

Type: [] Pure [] Mixture [] Waste Waste Code # ___
Unit: [] Lbs [] Gallons [] Ft3 [] Curie
Maximum Amt _____ Annual Amt Waste _____
Storage Code _____ Use Code _____
********** TITLE III ONLY **********
Press/Temp Codes ____/____ Max Daily Amt _____
Avg Daily Amt _____ # of Days on Site _____
Physical State: [] Solid [] Liquid [] Gas
Physical Hazard: [] Fire [] Pressure [] Reactivity
Health Hazard: [] Acute [] Chronic

Chemical Name: _____ | % WT | C.A.S.#

Common Name: _____

Three Most Hazardous Components | % WT | C.A.S.#

1. _____
2. _____
3. _____

Location _____ [] Confidential

Type: [] Pure [] Mixture [] Waste Waste Code # ___
Unit: [] Lbs [] Gallons [] Ft3 [] Curie
Maximum Amt _____ Annual Amt Waste _____
Storage Code _____ Use Code _____
********** TITLE III ONLY **********
Press/Temp Codes ____/____ Max Daily Amt _____
Avg Daily Amt _____ # of Days on Site _____
Physical State: [] Solid [] Liquid [] Gas
Physical Hazard: [] Fire [] Pressure [] Reactivity
Health Hazard: [] Acute [] Chronic

SECTION V: INVENTORY-CONFIDENTIAL LOCATION INFORMATION SHEET (No Hazardous Materials on Form 578 Marked Confidential) Page ___ of ___

Business Name Vlasic Foods, Inc.
Site Address 125 N. Orange Ave.
City Industry State CA Zip 91744
Business Phone Number (818) 330-7461
Mailing Address P.O. Box 1210
City La Puente State CA Zip 91744
Owner/Operator Name Harvey Kramer

Facility Unit Vlasic Foods, Inc. [] Site Map Attached
Principle Business Activity Manufacturing
SIC Code 2035 Dun & Bradstreet #

EMERGENCY CONTACT:
Name Bob Warner Title Plant Engineer
Phone (818) 330-7461 24hr Phone (818) 330-7461

Confidential Location Information:

Chemical Name ____ C.A.S.# ____ STORAGE CODE ____ PRESS/TEMP CODE ___/___

Storage Locations ____

Confidential Location Information:

Chemical Name ____ C.A.S.# ____ STORAGE CODE ____ PRESS/TEMP CODE ___/___

Storage Locations ____

Confidential Location Information:

Chemical Name ____ C.A.S.# ____ STORAGE CODE ____ PRESS/TEMP CODE ___/___

Storage Locations ____

Certification:
I certify under penalty of law that I have personally examined and am familiar with the information submitted in this and all attached documents, and that based on my inquiry of those individuals responsible for obtaining the information, I believe that the submitted information is ture, accurate, and complete.

PRINT NAME OF OWNER/OPERATOR OR AUTHORIZED REPRESENTATIVE AND TITLE ____ SIGNATURE ____ DATE SIGNED ____

********** OFFICIAL USE ONLY **********

DIV. 2 BN. 12 STA. 87 CITY CODE 29 I.D.# 5C83

[] O [] I [] S [] P [X] A- 2 INSPECTOR # ____

DATE SENT 2/17/89 DATE RECEIVED ____ REVIEWED BY ____

L-1

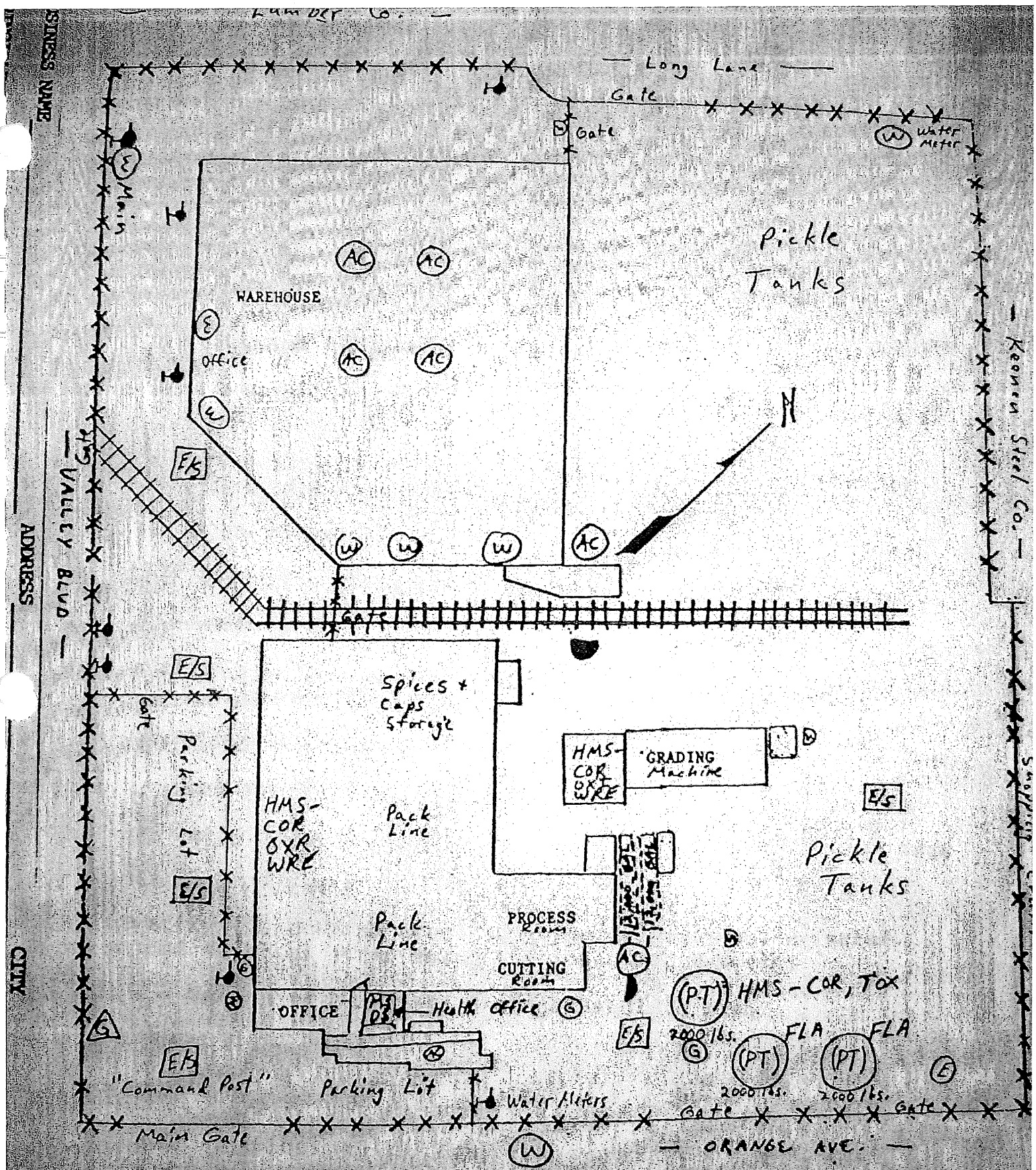
BUSINESS NAME
ADDRESS
CITY
Lumber Co.
Long Lane
Gate
Water Meter
Main
Pickle Tanks
WAREHOUSE
Office
Keenan Steel Co.
Valley Blvd
Gate
Spices + Caps Storage
HMS-COR OXR WRE
GRADING Machine
Pack Line
Pickle Tanks
Parking Lot
PROCESS Room
CUTTING Room
OFFICE
Health Office
(PT) HMS-COR, TOX
2000 lbs.
FLA
"Command Post"
Parking Lot
Water Heaters
Main Gate
ORANGE AVE.

I.D.# 5683

SITE MAP INSTRUCTIONS

1. Review these instructions and the example site map prior to completing your business' site map. Site maps not conforming to these requirements shall be returned for correction.

2. Business site maps are required to be completed by each business that handles a hazardous material which has a quantity at any one time during the reporting year greater than a total weight of 5,000 lbs. or a total volume of 500 gallons or 2,000 cubic feet at standard temperature and pressure for compressed gas. For large businesses, complete additional site maps, if necessary.

3. Business site maps shall be drawn on the 8 1/2" x 11" site map form that is provided. Copies must be exact facsimiles, both front and back side. No pencil drawings, blue prints or other facsimiles shall be accepted.

4. The following symbols shall be used:

- Fire Department Sprinkler Connection
- Fire Department Standpipe Connection
- Fire Hydrants
- E/S — Evacuation/Staging Areas
- MS DS — MSDS Storage Location
- LAS — Limited Access Systems (e.g. Knox Box)
- G — Guard Station
- AC — Air Conditioning Controls
- E — Electrical Panel
- G — Gas Shut-off
- W — Water Shut-off
- Fence/Barrier
- Railroad Track
- Storm Drain
- S — Sewer
- Aboveground Tank
- Underground Tank
- IT — Insulated Tank
- PT — Pressurized Tank

5. Identify the storage areas and type of hazardous materials stored in these areas using the following symbols:

HMS - Hazardous Materials Storage/Handling Area

COM - Combustible
COR - Corrosive
CRY - Cryogenic
ETI - Etiologic
EXP - Explosive
FLA - Flammable
ORG - Organic Peroxide
OXI - Oxidixer
PSN - Poison
PYR - Pyrophoric
RAD - Radioactive
TOX - Toxic
WRE - Water Reactive
WST - Waste

March 30, 1989

vlasic

Mr. Nosa Omoruyi
LOS ANGELES COUNTY - DEPARTMENT OF HEALTH SERVICES
2615 S. Grand Ave., 6th floor No. 601
Los Angeles, CA 90007

Dear Mr. Omoruyi,

NOTICE OF VIOLATION AND ORDER TO COMPLY

In response to your report of observations on March 20, 1989, we have initiated the following action:

STORAGE:

3. All hazardous waste accumulation was removed on March 21, 1989 (manifest enclosed). We have requested "HAZARDOUS WASTE" labels from our waste transporters to assure proper identification of future wastes.

MANAGEMENT:

4. Our contingency and training program is being reviewed for assurance of its applicability. This policy will be forwarded to you prior to April 20, 1989.

TRANSPORTATION:

6. Refer to #10 below.
7. Instructions to responsible parties will assure this regulation is complied with.

DISPOSAL:

10. The observed 55 gallon drums have been identified, labeled, and properly stored. The two black drums contain Hyamine (quanternary ammonium) used as a germicide and the blue drum contains caustic soda used for PH control. Both solutions are currently used in the tanking operation and will be eliminated through use in this operation rather than being disposed of as waste.

If you have any questions regarding our action in these matters, please contact me at my office (818) 330-7461.

Very truly yours,

Robert Warner

Robert Warner
Plant Engineer

RG:sv
Enclosure

HAZARDOUS WASTE MANIFEST

1. Generator's US EPA ID No. CA D 9 8 1 4 2 3 3 2 0

2. Page 1 of 1

3. Generator's Name and Mailing Address
KING & KING DRAIN OIL SERVICE
635 OBISPO AVE., LONG BEACH, CA 90814

4. Generator's Phone (213) 439-8500

4. Manifest Document No. 88056978

5. State Generator's ID

6. Transporter 1 Company Name: KING & KING DRAIN OIL SERVICE
6. US EPA ID Number: CA D 9 8 1 4 2 3 3 2 0

6. State Transporter's ID 706178

6. Transporter's Phone 213-439-8500

7. Transporter 2 Company Name

8. US EPA ID Number

E. State Transporter's ID

F. Transporter's Phone

9. Designated Facility Name and Site Address
PETROLEUM RECYCLING CORPORATION
1835 E. 29th STREET
SIGNAL HILL, CA 90806

10. US EPA ID Number: CA T 0 8 0 0 1 1 1 0 5 9

G. State Facility's ID

H. Facility's Phone 213-595-6597

11. US DOT Description (Including Proper Shipping Name, Hazard Class, and ID Number)	12. Containers No.	Type	13. Total Quantity	14. Unit Wt./Vol.	I. Waste No.
a. WASTE OIL N.O.S., COMBUSTIBLE LIQUID NA 1270	0 0 1	T T	1/1542	G	State 221 EPA/Other 6601
b.					State EPA/Other
c.					State EPA/Other
d.					State EPA/Other

J. Additional Descriptions for Materials Listed Above
WASTE OIL & WATER

K. Handling Codes for Wastes Listed Above
a. R01 b.
c. d.

15. Special Handling Instructions and Additional Information
GLOVES

16. GENERATOR'S CERTIFICATION: I hereby declare that the contents of this consignment are fully and accurately described above by proper shipping name and are classified, packed, marked, and labeled, and are in all respects in proper condition for transport by highway according to applicable international and national government regulations.

If I am a large quantity generator, I certify that I have a program in place to reduce the volume and toxicity of waste generated to the degree I have determined to be economically practicable and that I have selected the practicable method of treatment, storage, or disposal currently available to me which minimizes the present and future threat to human health and the environment; OR, if I am a small quantity generator, I have made a good faith effort to minimize my waste generation and select the best waste management method that is available to me and that I can afford.

Printed/Typed Name: KELLY KING — Signature — Month 03 Day 21

TRANSPORTER

17. Transporter 1 Acknowledgement of Receipt of Materials
Printed/Typed Name: KELLY KING — Signature — Month 03 Day 21

18. Transporter 2 Acknowledgement of Receipt of Materials
Printed/Typed Name — Signature — Month Day

FACILITY

19. Discrepancy Indication Space

20. Facility Owner or Operator Certification of receipt of hazardous materials covered by this manifest except as noted in item 19.
Printed/Typed Name — Signature — Month Da

Do Not Write Below This Line

White: TSDF SENDS THIS COPY TO DOHS WI
To: P.O. Box 3000, Sacramento, CA

8022 A (1/88)
8700-22
(1-88) Previous editions are obsolete.

GENERATOR

EMERGENCY RESPONSE CENTER 1-800-424-9300; WITHIN CALIFORNIA CALL 1-800-852-7550

IN CASE OF EMERGENCY, CALL THE

UNIFORM HAZARDOUS WASTE MANIFEST | CAD981423320 | Document No. | Page 1 of 1

3. Generator's Name and Mailing Address
KING & KING DRAIN OIL SERVICE
635 OBISPO AVE., LONG BEACH, CA 90814

4. Generator's Phone (213) 439-8500

5. Transporter 1 Company Name: KING & KING DRAIN OIL SERVICE
6. US EPA ID Number: CAD981423320

7. Transporter 2 Company Name:
8. US EPA ID Number:

9. Designated Facility Name and Site Address
PETROLEUM RECYCLING CORPORATION
1835 E. 29th STREET
SIGNAL HILL, CA 90806
10. US EPA ID Number: CAT080011059

A. State Manifest Document Number: 88056978
B. State Generator's ID: CAD981423320
C. State Transporter's ID: 900596
D. Transporter's Phone: 213-439-8500
E. State Transporter's ID:
F. Transporter's Phone:
G. State Facility's ID:
H. Facility's Phone: 213-595-6597

11. US DOT Description (Including Proper Shipping Name, Hazard Class, and ID Number)	12. Containers No.	Type	13. Total Quantity	14. Unit Wt/Vol	I. Waste No.
a. WASTE OIL N.O.S., COMBUSTIBLE LIQUID NA 1270	001	TT	1542	G	State 221 / EPA/Other D001
b.					State / EPA/Other
c.					State / EPA/Other
d.					State / EPA/Other

J. Additional Descriptions for Materials Listed Above
WASTE OIL & WATER

K. Handling Codes for Wastes Listed Above
a. R01
b.
c.
d.

15. Special Handling Instructions and Additional Information
GLOVES

16.
GENERATOR'S CERTIFICATION: I hereby declare that the contents of this consignment are fully and accurately described above by proper shipping name and are classified, packed, marked, and labeled, and are in all respects in proper condition for transport by highway according to applicable international and national government regulations.

If I am a large quantity generator, I certify that I have a program in place to reduce the volume and toxicity of waste generated to the degree I have determined to be economically practicable and that I have selected the practicable method of treatment, storage, or disposal currently available to me which minimizes the present and future threat to human health and the environment; OR, if I am a small quantity generator, I have made a good faith effort to minimize my waste generation and select the best waste management method that is available to me and that I can afford.

Printed/Typed Name: KELLY KING | Signature: [signature] | Month Day Year: 03 21 89

17. Transporter 1 Acknowledgement of Receipt of Materials
Printed/Typed Name: KELLY KING | Signature: [signature] | Month Day Year: 03 21 89

18. Transporter 2 Acknowledgement of Receipt of Materials
Printed/Typed Name: | Signature: | Month Day Year:

19. Discrepancy Indication Space

20. Facility Owner or Operator Certification of receipt of hazardous materials covered by this manifest except as noted in Item 19.
Printed/Typed Name: | Signature: | Month Day Year:

GENERATOR

TRANSPORTER

FACILITY

NATIONAL RESPONSE CENTER 1-800-424-8802, WITHIN CALIFORNIA CALL 1-800-852-7550

88056978

22 A (1/88)
22
Previous editions are obsolete.

Do Not Write Below This Line

White: TSDF SENDS THIS COPY TO DOHS WITHIN 3
To: P.O. Box 3000, Sacramento, CA 95812

COUNTY OF LOS ANGELES DEPARTMENT OF HEALTH SERVICES
HAZARDOUS WASTE CONTROL PROGRAM

DATE: 3-2

STD. COMPANY NAME: VLASIC FOODS INC	STREET: 125 N. ORANGE AVE,	CITY & ZIP: INDUSTRY	DISTRICT:
OWNER: John Scales	PERSON INTERVIEWED & TITLE: Bob Warner	PHONE NO. / EMERGENCY NO.	NO. EMPLOYEES: 300
L.A. CO. PH. NO.: 237701	INDUSTRIAL WASTE NO.: Z 05747	EPA NO.	SAFETY SHOWER: NO EATING AREA: N TOILET & WASHING FACILITIES ADEQUATE: PLANT SANITATION ADEQUATE:

TYPE OF FACILITY & DESCRIPTION OF OPERATION/PRODUCTS: FOOD PROCESSING (Pickles, Peppers

HAZARDOUS WASTE

PROCESS	MATERIAL	TYPE	VOL/LBS	STORAGE METHOD	DISPOSAL METHOD	MANIFEST	CONTROL	I.H. HAZARD
Pickles	- Fork lift - Compressor - Boiler - Lubrication oil	Waste oil Solvent INK	3/4/mo.	→ Recycled by -		United Pumping		
Fermentation, Brine	Lactic Acid							
Add Bulk Salt	(Generex - 250L)							
Prep for packaging	Ammonia → Refrigeration unit for chilling H_2O							
Pasteurization 160	W. (~~Hypochlorite~~ Caustic Soda	→ Used for cleaning Wood - Fermentation tank.						
Case	Waste H_2O treatment			Ammonia	Cold Storage - Walk in box.			

NUMBER OF UNDERGROUND STORAGE TANKS: 2
VOLUME & TYPE OF WASTE IN UNDERGROUND TANK(S): #2 Diesel
PRIVATE DISPOSAL SYSTEMS ON PREMISES: YES ___ NO X

ACCESS TO STORM INLET ON PREMISES: Yes ___ No ___
CHLORINATED HYDROCARBON USED: YES ___ NO ___
SEWER CONNECTION ON PREMISES: YES ___ NO ___

REMARKS: Anti Microbial → Akyl Dimethyl-Benzyl Ammonium Chloride.

RELATIONS:
- Unlabelled 55 gal drum of chem - pH - 14
- Unknown BTC 8358 Chem - "Tryamine"

SERIAL TO:

ACTION:

SURVEY CONDUCTED BY:

PRINT OR TYPE WITH HARD

1 GENERATOR (GENERATOR MUST COMPLETE)

NAME Waste Foods Inc

MAILING ADDRESS 12 = N. Orange ave

STREET ADDRESS (IF DIFFERENT) 17 E Edna Pl CA

ZIP CODE PHONE NO. 818 336-7461

ORDER DATE

ORDER PLACED BY

P.O. CONTRACT NO.

2 DESIGNATED TSD FACILITY (AUTHORIZED TO OPERATE UNDER AN APPROVED STATE OR FEDERAL PROGRAM)

NAME SOUTHWEST Processors

EPA NO.

ADDRESS Bandini

CITY, STATE, ZIP CODE Los Angeles CA

PHONE NO.

4 ALTERNATE TSD FACILITY

NAME

EPA NO.

ADDRESS

CITY, STATE, ZIP CODE

PHONE NO.

3	U.S. DOT PROPER SHIPPING NAME	U.S. DOT HAZARD CLASS	UN/NA I.D. NO.	WEIGHT OR VOLUME	UNITS	CONTAINERS NUMBER
a. WASTE	Pickles + mud	N/A	N/A	5000	gals.	DRUMS ☐ BAGS ☐ CARTONS ☐ DUMP TRUCK ☑ TANK TRUCK ☐ OTHER
b. WASTE						

5 WASTE CATEGORY 20

6 LIST COMPONENTS:

a. mud
b. Pickles
c. Water

	CONC. RANGE UPPER	CONC. RANGE LOWER	UNITS				CONC. RANGE UPPER	CONC. RANGE LOWER	UNITS	
a.			25	% ☐ PPM	e.				% ☐ PPM	
b.			5	% ☐ PPM	f.				% ☐ PPM	
c.			70	% ☐ PPM	g.				% ☐ PPM	
d.				% ☐ PPM	NON HAZARDOUS MATERIAL				%	

7 EX. HAZ. WASTE PERMIT NO. N/A

8 GENERATING PROCESS Food Processing

9 WASTE PROPERTIES PH 8 ☐ TOXIC ☐ FLAMMABLE ☐ CORROSIVE/IRRITANT ☐ REACTIVE ☐ SENSITIZER ☐ CARCINOGEN/MUTAGEN

10 PHYSICAL STATE ☐ SOLID ☑ LIQUID ☑ SLUDGE ☐ SLURRY ☐ GAS ☐ OTHER

11 SPECIAL HANDLING INSTRUCTIONS: ☐ GLOVES ☐ GOGGLES ☐ RESPIRATOR ☐ OTHER

GENERATOR CERTIFICATION: THIS IS TO CERTIFY THAT THE ABOVE NAMED MATERIALS ARE PROPERLY CLASSIFIED, DESCRIBED, PACKAGED, MARKED & LABELED, AND ARE IN PROPER CONDITION FOR TRANSPORTATION ACCORDING TO THE APPLICABLE REGULATIONS OF THE DEPARTMENT OF TRANSPORTATION AND THE EPA.

IN THE EVENT OF A SPILL CONTACT THE NATIONAL RESPONSE CENTER, U.S. COAST GUARD 1-800-424-8802 X

13 E Wooten

SIGNATURE OF AUTHORIZED AGENT & TITLE

DATE SHIPPED 11-16-87

TRANSPORTER (HAULER MUST COMPLETE)

14 NAME UNITED PUMPING SERVICE, INC.

EPA NO. C A D 0 7 2 9 5 3 7 7 1

ADDRESS 14016 EAST VALLEY BOULEVARD

STATE CODE CITY OF INDUSTRY, CA 91746

PHONE NO. (818) 961-9326

JOB NO. 45122

UNIT NO. 12

15 PICK-UP DATE 11-16-87

TIME ☑ AM ☐ PM

16 Eddie Ramirez

SIGNATURE OF AUTHORIZED AGENT & TITLE

D FACILITY (OPERATOR MUST COMPLETE)

NAME Southwest Processors

NO

INDICATE ANY SIGNIFICANT DISCREPANCIES BETWEEN MANIFEST AND SHIPMENT

WASTE IS HELD FOR DELIVERY ELSEWHERE, SPECIFY THE DESIGNATED TSD FACILITY:

NO

NAME

18 QUANTITY (IF Measured) 37570

19 STATE FEE (If Any) $

21 HANDLING OR DISPOSAL METHOD:

☐ SURFACE IMPOUNDMENT
☐ INJECTION WELL
☑ TREATMENT (Specify) Filter
☐ RECOVERY OR REUSE
☐ LANDFILL
☐ LAND TREATMENT
☐ STORAGE/TRANSFER

23 Edward Ramirez

SIGNATURE OF AUTHORIZED AGENT & TITLE

DATE ACCEPTED 11-16-87

APPENDIX D

ECS FIGURES

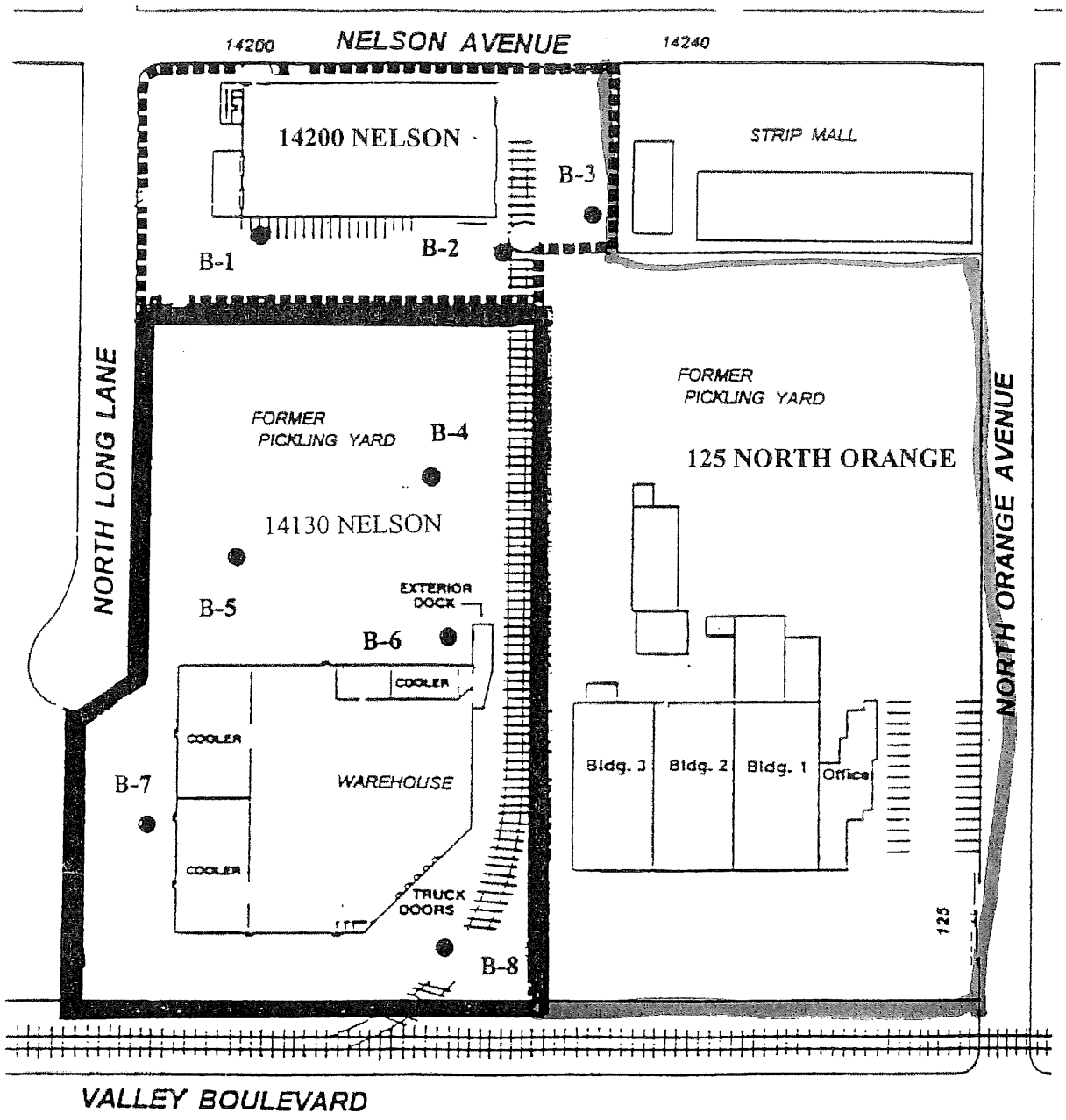

FIGURE 4
SITE PLAN

14130 and 14200 Nelson Avenue
City of Industry, California
Approximate Scale 1 inch = 160 feet

● **B-1 - Soil Boring Location**

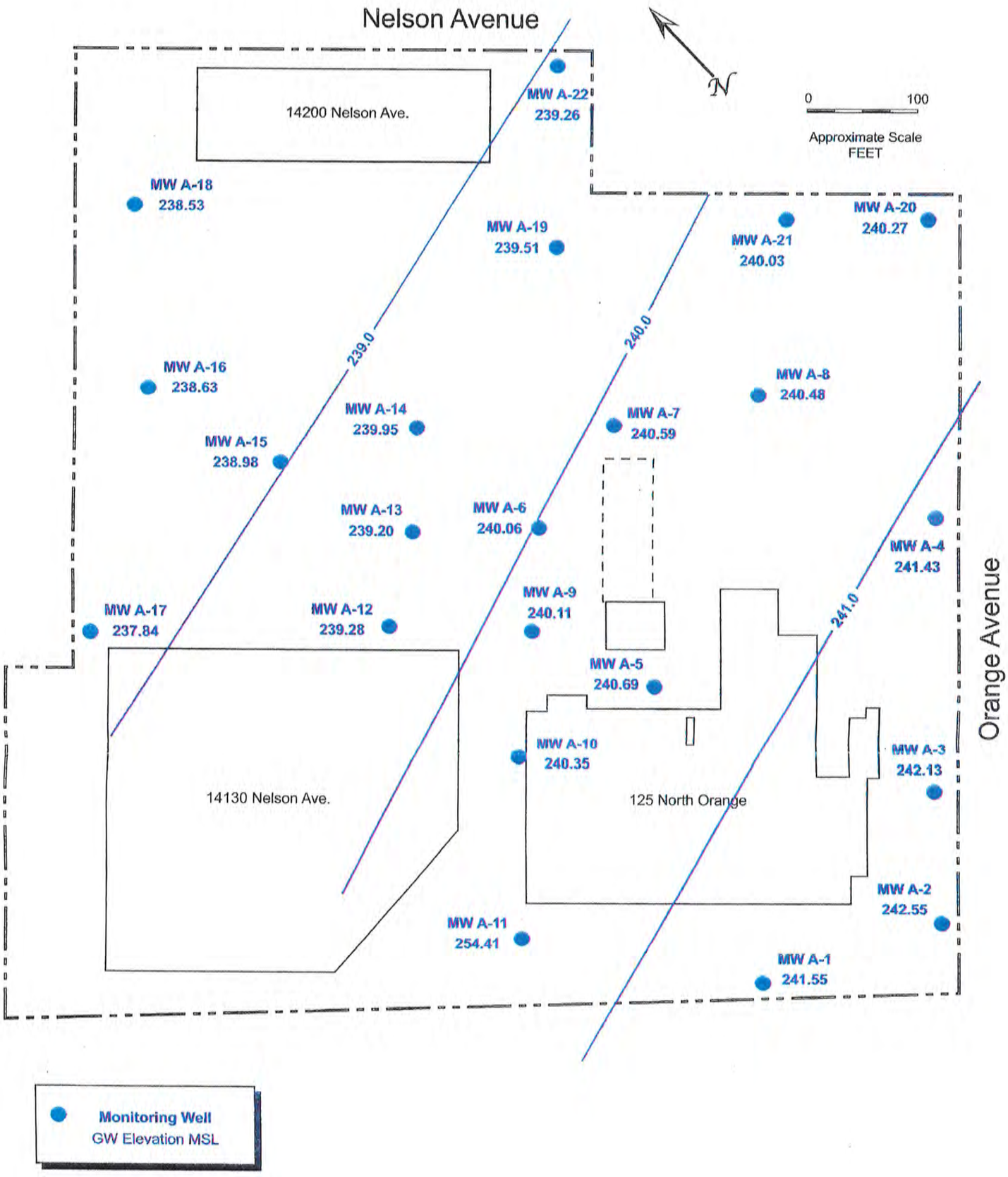

FIGURE 2
WELL LOCATION and GRADIENT MAP
JUNE 2001
FORMER VLASIC FOODS FACILITY
CITY OF INDUSTRY, CALIFORNIA

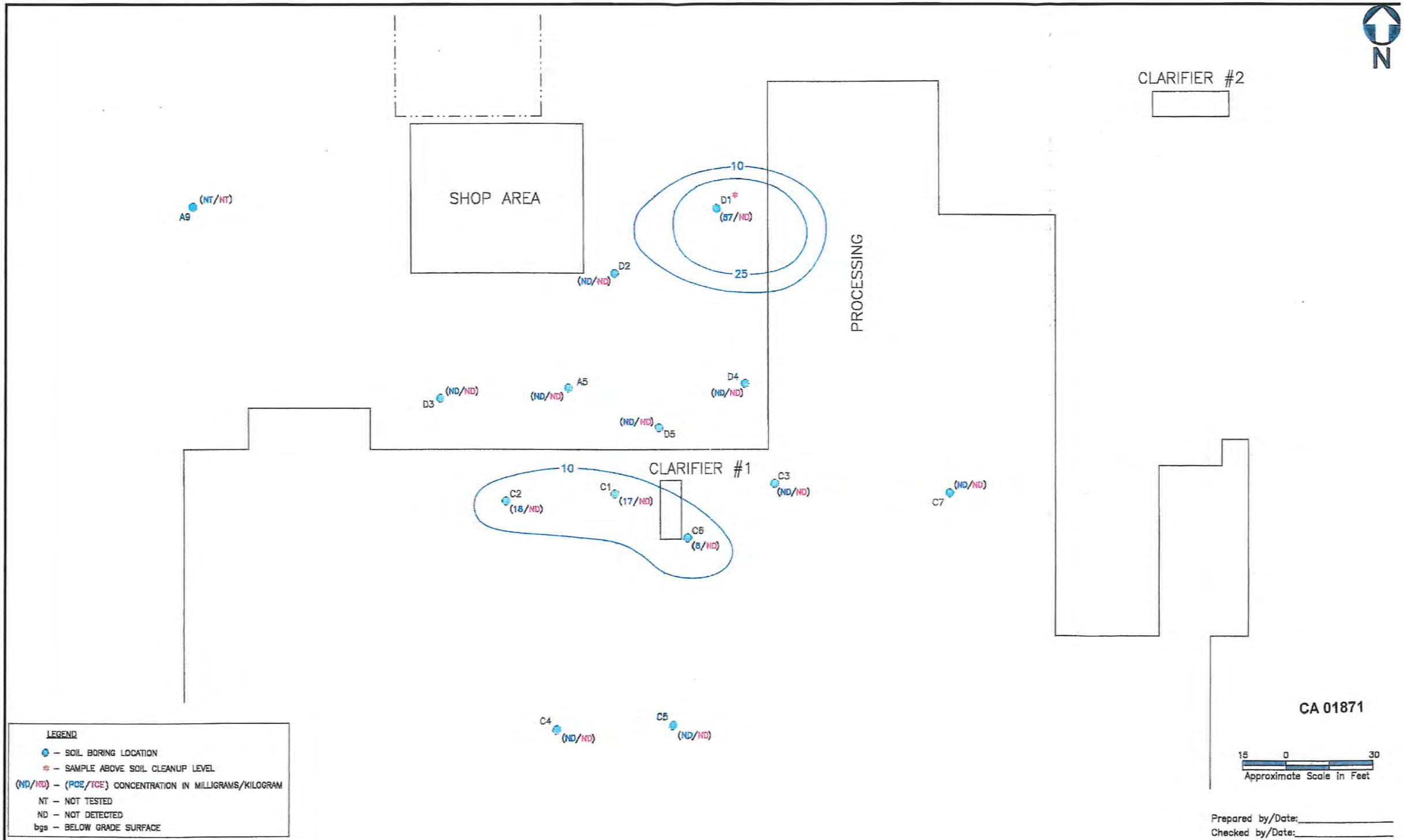
N
CLARIFIER #2
SHOP AREA
PROCESSING
10
25
D1*
(57/ND)
D2
(ND/ND)
A9
(NT/NT)
D3
(ND/ND)
A5
(ND/ND)
D4
(ND/ND)
(ND/ND)
D5
CLARIFIER #1
10
C1
(17/ND)
C2
(18/ND)
C3
(ND/ND)
C5
(5/ND)
C7
(ND/ND)
C4
(ND/ND)
C5
(ND/ND)
LEGEND
– SOIL BORING LOCATION
* – SAMPLE ABOVE SOIL CLEANUP LEVEL
(ND/ND) – (PCE/TCE) CONCENTRATION IN MILLIGRAMS/KILOGRAM
NT – NOT TESTED
ND – NOT DETECTED
bgs – BELOW GRADE SURFACE
CA 01871
15 0 30
Approximate Scale in Feet
Prepared by/Date:
Checked by/Date:
PCE/TCE Concentrations at 10' bgs
D-4

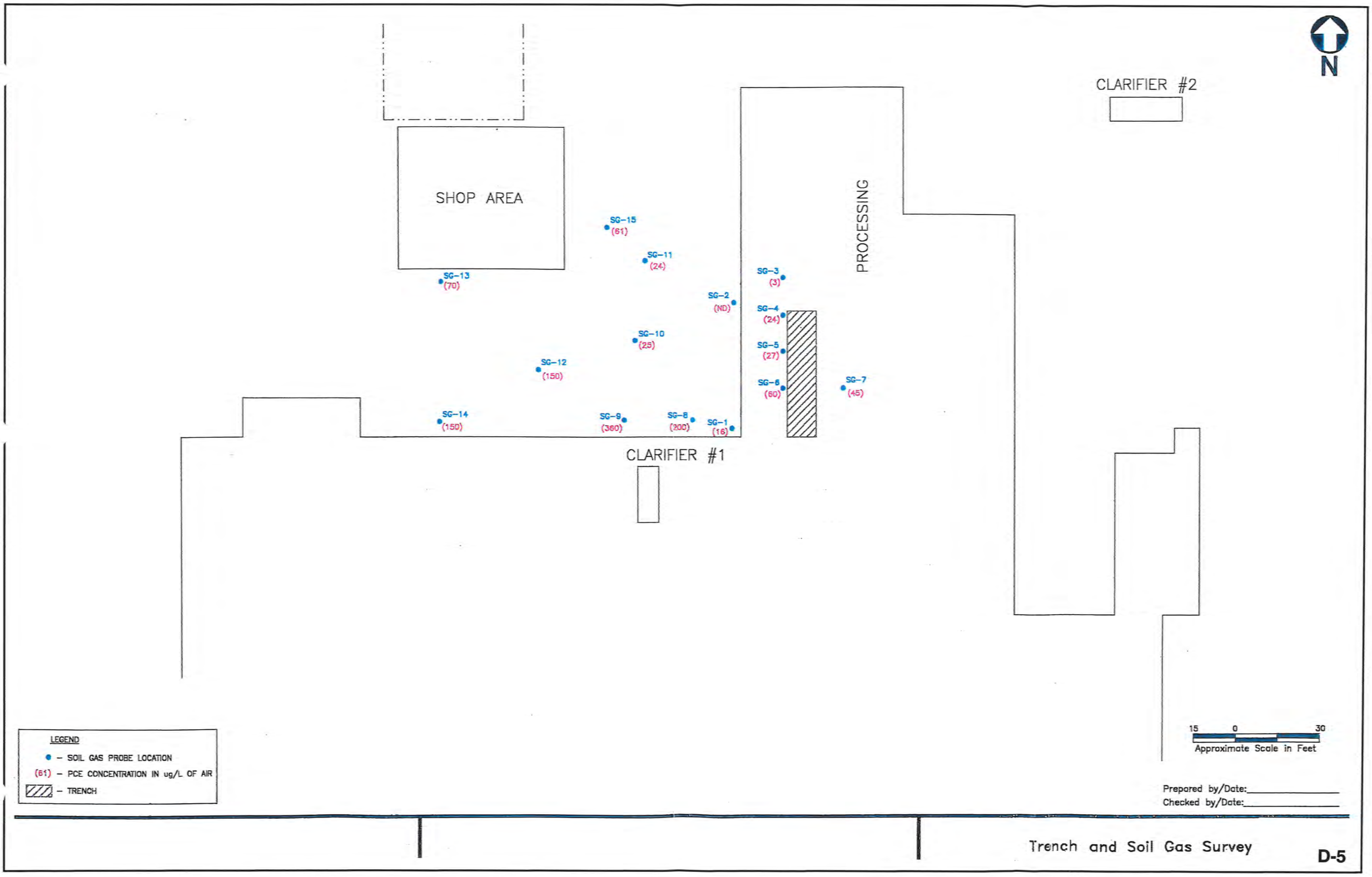

Trench and Soil Gas Survey

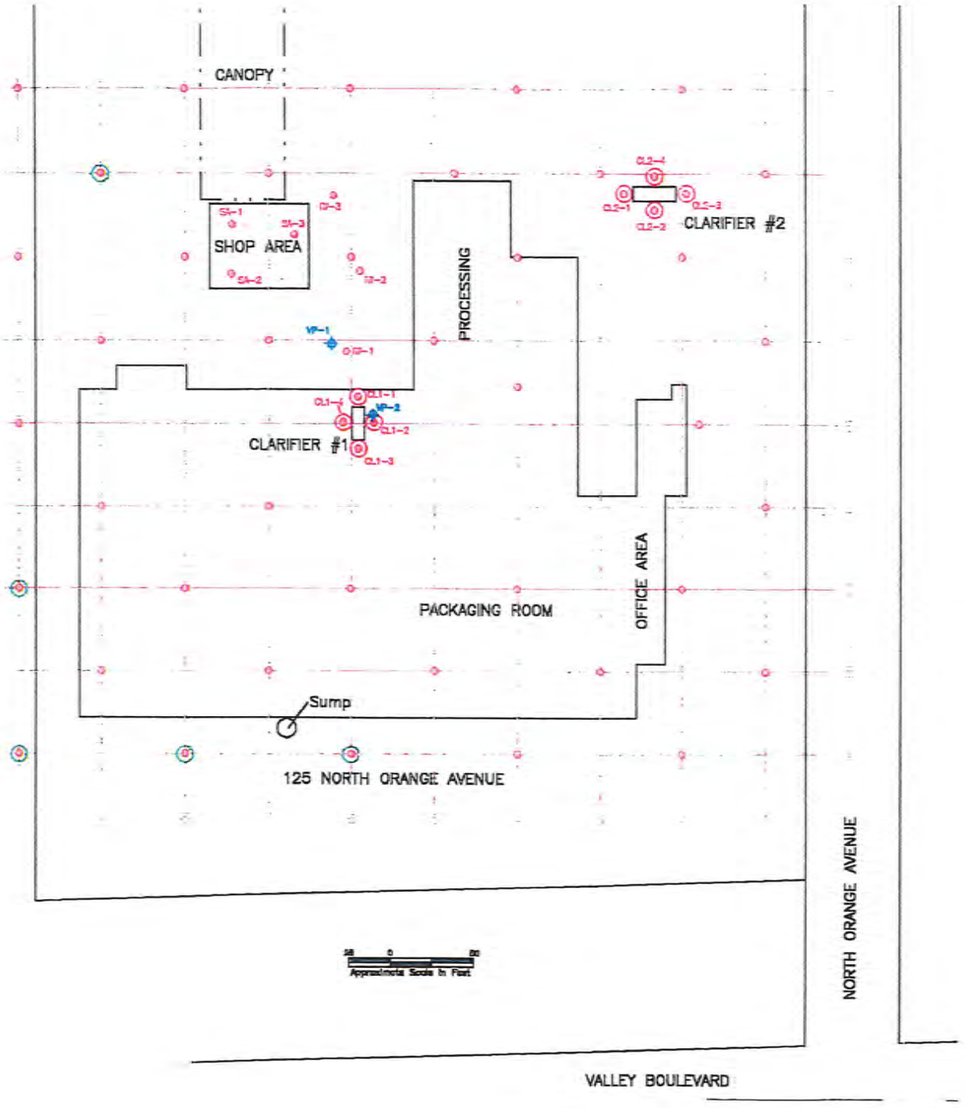

LEGEND

- SOIL GAS LOCATION SAMPLED AT 10 FEET BGS & GRID 7/00
- VERTICAL SOIL PROFILE WELL
- SOIL GAS LOCATION SAMPLED AT 15 FEET BGS
- SOIL GAS LOCATION SAMPLED AT 10 AND 20 FEET BGS

FIGURE 3
SOIL GAS LOCATION MAP
100 – FOOT CENTERS

125 North Orange Avenue
City of Industry, California

Reference:

1999 ALTA Survey Map

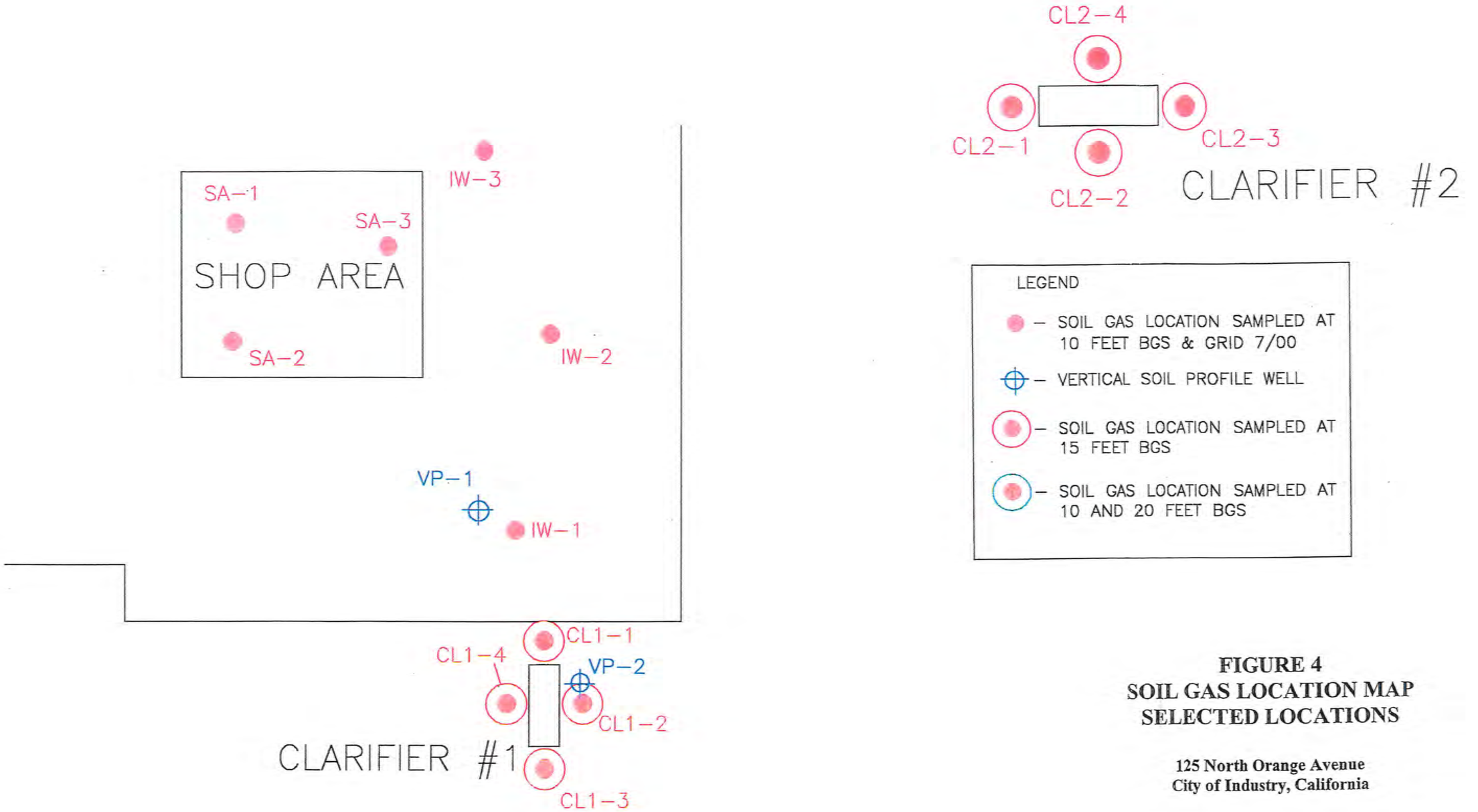

FIGURE 4
SOIL GAS LOCATION MAP
SELECTED LOCATIONS

125 North Orange Avenue
City of Industry, California

Reference:

1999 ALTA Survey Map

SHOP AREA

VES C-4

VES C-5

C11/SSP-24
2.1

C10/SSP-21
14.0

WAREHOUSE
DRY STORAGE

C8/SSP-16
16.0

C6/SSP-15
8.6

C4
ND

FOOD SERVICE
ROOM

PACKAGING ROOM
(ORIGINAL BUILDING)
(TUTTLE-BAILEY PACIFIC)

— C

2' WIDE
SAWCUT
TRENCH

B11/SSP
2.5

B10/SSP-20
18.0

B9/SSP-17
16.0

B7
12.0

LABEL ROOM

B5/SSP-13
5.7

— B

SSP-9
25.0

SSP-8
37.0

SSP-7
23.0

SSP-3
29.0

SSP-2
11.0

SSP-4
21.0

SSP-10
30.0

SSP-14
25.0

A11/SSP
2.8

A10/SSP-19
12.0

A8
23.0

A7
14.0

SSP-1
33.0

A6
35.0

A4
1.9

— A

MW A-11

SSP-6
26.0

SSP-5
27.0

SSP-11
12.0

INTERIOR
FENCE

SSP-12
9.0

N

DRIVEWAY

MW A-1

PROPERTY LINE

11 10 9 8 7 6 5 4

0 25
Approximate Scale
FEET

D-7

(PCE IN VAPOR AT
10-FEET, µg/l)

APPENDIX E

ENVIRONMENTAL DATABASE SEARCH

EDR® Environmental
Data Resources Inc

The EDR Radius Map
with GeoCheck®

125 North Orange Avenue
125 North Orange Avenue
City of Industry, CA 91744

Inquiry Number: 1153303.2s

March 18, 2004

The Standard in Environmental Risk Management Information

440 Wheelers Farms Road
Milford, Connecticut 06460

Nationwide Customer Service

Telephone: 1-800-352-0050
Fax: 1-800-231-6802
Internet: www.edrnet.com

FORM-NIC

TABLE OF CONTENTS

SECTION	PAGE
Executive Summary	ES1
Overview Map	2
Detail Map	3
Map Findings Summary	4
Map Findings	6
EDR Proprietary Historical Map Findings	165
Orphan Summary	166
EPA Waste Codes	EPA-1
Government Records Searched/Data Currency Tracking	GR-1

GEOCHECK ADDENDUM

Physical Setting Source Addendum	A-1
Physical Setting Source Summary	A-2
Physical Setting Source Map	A-7
Physical Setting Source Map Findings	A-8
Physical Setting Source Records Searched	A-71

Thank you for your business.
Please contact EDR at 1-800-352-0050
with any questions or comments.

Disclaimer - Copyright and Trademark Notice

This report contains information obtained from a variety of public and other sources. **NO WARRANTY EXPRESSED OR IMPLIED, IS MADE WHATSOEVER IN CONNECTION WITH THIS REPORT. ENVIRONMENTAL DATA RESOURCES, INC. SPECIFICALLY DISCLAIMS THE MAKING OF ANY SUCH WARRANTIES, INCLUDING WITHOUT LIMITATION, MERCHANTABILITY OR FITNESS FOR A PARTICULAR USE OR PURPOSE. ALL RISK IS ASSUMED BY THE USER. IN NO EVENT SHALL EDR BE LIABLE TO ANYONE, WHETHER ARISING OUT OF ERRORS OR OMISSIONS, NEGLIGENCE, ACCIDENT OR ANY OTHER CAUSE, FOR ANY LOSS OR DAMAGE, INCLUDING, WITHOUT LIMITATION, SPECIAL, INCIDENTAL, CONSEQUENTIAL, OR EXEMPLARY DAMAGES.** It can not be concluded from this report that coverage information for the target and surrounding properties does not exist from other sources. Any analyses, estimates, ratings or risk codes provided in this report are provided for illustrative purposes only, and are not intended to provide, nor should they be interpreted as providing any facts regarding, or prediction or forecast of, any environmental risk for any property. Any liability on the part of EDR is strictly limited to a refund of the amount paid for this report.

Copyright 2004 by Environmental Data Resources, Inc. All rights reserved. Reproduction in any media or format, in whole or in part, of any report or map of Environmental Data Resources, Inc., or its affiliates, is prohibited without prior written permission.

EDR and its logos (including Sanborn and Sanborn Map) are trademarks of Environmental Data Resources, Inc. or its affiliates. All other trademarks used herein are the property of their respective owners.

EXECUTIVE SUMMARY

A search of available environmental records was conducted by Environmental Data Resources, Inc. (EDR). The report meets the government records search requirements of ASTM Standard Practice for Environmental Site Assessments, E 1527-00. Search distances are per ASTM standard or custom distances requested by the user.

TARGET PROPERTY INFORMATION

ADDRESS

125 NORTH ORANGE AVENUE
CITY OF INDUSTRY, CA 91744

COORDINATES

Latitude (North):	34.038400 - 34° 2' 18.2"
Longitude (West):	117.979000 - 117° 58' 44.4"
Universal Tranverse Mercator:	Zone 11
UTM X (Meters):	409628.5
UTM Y (Meters):	3766651.2
Elevation:	303 ft. above sea level

USGS TOPOGRAPHIC MAP ASSOCIATED WITH TARGET PROPERTY

Target Property:	34117-A8 BALDWIN PARK, CA
Source:	USGS 7.5 min quad index

TARGET PROPERTY SEARCH RESULTS

The target property was identified in the following government records. For more information on this property see page 6 of the attached EDR Radius Map report:

Site	Database(s)	EPA ID
VLASIC FOODS INC 125 N ORANGE AVE INDUSTRY, CA 91744	LOS ANGELES CO. HMS	N/A
VLASIC FOODS INC 125 N ORANGE AVE CITY OF INDUSTRY, CA 91744	HAZNET	N/A
VLASIC FOODS INCORPORATED 125 N. ORANGE AVE. CITY OF INDUSTRY, CA 91744	FINDS	110002143225
VLASIC FOODS, INC. 125 NORTH ORANGE AVENUE INDUSTRY, CA 91744	HIST UST	N/A

EXECUTIVE SUMMARY

DATABASES WITH NO MAPPED SITES

No mapped sites were found in EDR's search of available ("reasonably ascertainable ") government records either on the target property or within the ASTM E 1527-00 search radius around the target property for the following databases:

FEDERAL ASTM STANDARD

CERC-NFRAP CERCLIS No Further Remedial Action Planned
RCRIS-TSD Resource Conservation and Recovery Information System
ERNS Emergency Response Notification System

STATE ASTM STANDARD

AWP Annual Workplan Sites
Cal-Sites Calsites Database
CA BOND EXP. PLAN Bond Expenditure Plan
UST List of Underground Storage Tank Facilities
VCP Voluntary Cleanup Program Properties
INDIAN UST Underground Storage Tanks on Indian Land
INDIAN LUST Leaking Underground Storage Tanks on Indian Land

FEDERAL ASTM SUPPLEMENTAL

MLTS Material Licensing Tracking System
MINES Mines Master Index File
NPL Liens Federal Superfund Liens
PADS PCB Activity Database System
DOD Department of Defense Sites
TRIS Toxic Chemical Release Inventory System
TSCA Toxic Substances Control Act
SSTS Section 7 Tracking Systems
FTTS INSP FIFRA/ TSCA Tracking System - FIFRA (Federal Insecticide, Fungicide, & Rodenticide Act)/TSCA (Toxic Substances Control Act)

STATE OR LOCAL ASTM SUPPLEMENTAL

AST Aboveground Petroleum Storage Tank Facilities
CLEANERS Cleaner Facilities
CA WDS Waste Discharge System
DEED List of Deed Restrictions
SCH School Property Evaluation Program
NFA No Further Action Determination
REF Unconfirmed Properties Referred to Another Agency
NFE Properties Needing Further Evaluation
CA SLIC Spills, Leaks, Investigation & Cleanup Cost Recovery Listing
LA Co. Site Mitigation Site Mitigation List

BROWNFIELDS DATABASES

VCP Voluntary Cleanup Program Properties

EXECUTIVE SUMMARY

EDR PROPRIETARY HISTORICAL DATABASES

See the EDR Proprietary Historical Database Section for details

SURROUNDING SITES: SEARCH RESULTS

Surrounding sites were identified.

Elevations have been determined from the USGS Digital Elevation Model and should be evaluated on a relative (not an absolute) basis. Relative elevation information between sites of close proximity should be field verified. Sites with an elevation equal to or higher than the target property have been differentiated below from sites with an elevation lower than the target property.
Page numbers and map identification numbers refer to the EDR Radius Map report where detailed data on individual sites can be reviewed.

Sites listed in ***bold italics*** are in multiple databases.

Unmappable (orphan) sites are not considered in the foregoing analysis.

FEDERAL ASTM STANDARD

NPL: Also known as Superfund, the National Priority List database is a subset of CERCLIS and identifies over 1,200 sites for priority cleanup under the Superfund program. The source of this database is the U.S. EPA.

A review of the NPL list, as provided by EDR, and dated 01/29/2004 has revealed that there is 1 NPL site within approximately 1.25 miles of the target property.

Equal/Higher Elevation	Address	Dist / Dir	Map ID	Page
SAN GABRIEL VALLEY (AREA 2)	***SUNSET & SAN BERNARDINO***	***1/2 - 1 NE***	***0***	***8***

CERCLIS: The Comprehensive Environmental Response, Compensation and Liability Information System contains data on potentially hazardous waste sites that have been reported to the USEPA by states, municipalities, private companies and private persons, pursuant to Section 103 of the Comprehensive Environmental Response, Compensation and Liability Act (CERCLA).
CERCLIS contains sites which are either proposed to or on the National Priorities List (NPL) and sites which are in the screening and assessment phase for possible inclusion on the NPL.

A review of the CERCLIS list, as provided by EDR, and dated 11/17/2003 has revealed that there are 2 CERCLIS sites within approximately 0.75 miles of the target property.

Lower Elevation	Address	Dist / Dir	Map ID	Page
LUCAS SITE	14724 EAST PROCTOR AVEN	1/2 - 1 SSE	AC124	115
PHAMTOM PROPERTIES/BENTLY MILL	14641 EAST DON JULIAN R	1/2 - 1 S	AD131	125

EXECUTIVE SUMMARY

CORRACTS: CORRACTS is a list of handlers with RCRA Corrective Action Activity. This report shows which nationally-defined corrective action core events have occurred for every handler that has had corrective action activity.

A review of the CORRACTS list, as provided by EDR, and dated 12/18/2003 has revealed that there is 1 CORRACTS site within approximately 1.25 miles of the target property.

Lower Elevation	Address	Dist / Dir	Map ID	Page
QUEMETCO INC	*720 S 7TH AVE*	*1/2 - 1 SSW*	*138*	*132*

RCRIS: Resource Conservation and Recovery Information System. RCRIS includes selective information on sites which generate, transport, store, treat and/or dispose of hazardous waste as defined by the Resource Conservation and Recovery Act (RCRA). Conditionally exempt small quantity generators (CESQGs): generate less than 100 kg of hazardous waste, or less than 1 kg of acutely hazardous waste per month. Small quantity generators (SQGs): generate between 100 kg and 1,000 kg of hazardous waste per month. Large quantity generators (LQGs): generate over 1,000 kilograms (kg) of hazardous waste, or over 1 kg of acutely hazardous waste from the generator off-site to a facility that can recycle, treat, store, or dispose of the waste. TSDFs treat, store, or dispose of the waste.

A review of the RCRIS-LQG list, as provided by EDR, and dated 01/12/2004 has revealed that there are 3 RCRIS-LQG sites within approximately 0.5 miles of the target property.

Equal/Higher Elevation	Address	Dist / Dir	Map ID	Page
HEXCEL CORPORATION ADVANCE PRO	*140 N. ORANGE AVE.*	*0 - 1/8 NE*	*A6*	*13*
EXIDE TECHNOLGIES INCORPORATED	*14500 NELSON AVENUE*	*1/4 - 1/2 E*	*O52*	*48*

Lower Elevation	Address	Dist / Dir	Map ID	Page
A & E PLASTICS	*14505 E PROCTOR AVE*	*1/4 - 1/2 S*	*T82*	*76*

RCRIS: Resource Conservation and Recovery Information System. RCRIS includes selective information on sites which generate, transport, store, treat and/or dispose of hazardous waste as defined by the Resource Conservation and Recovery Act (RCRA). Conditionally exempt small quantity generators (CESQGs): generate less than 100 kg of hazardous waste, or less than 1 kg of acutely hazardous waste per month. Small quantity generators (SQGs): generate between 100 kg and 1,000 kg of hazardous waste per month. Large quantity generators (LQGs): generate over 1,000 kilograms (kg) of hazardous waste, or over 1 kg of acutely hazardous waste from the generator off-site to a facility that can recycle, treat, store, or dispose of the waste. TSDFs treat, store, or dispose of the waste.

A review of the RCRIS-SQG list, as provided by EDR, and dated 01/12/2004 has revealed that there are 22 RCRIS-SQG sites within approximately 0.5 miles of the target property.

Equal/Higher Elevation	Address	Dist / Dir	Map ID	Page
TEXACO SERVICE STATIOON	*14562 E VALLEY BLVD*	*1/4 - 1/2 SE*	*M49*	*45*
C V TRUCKING	*339 N CABANA AVE*	*1/4 - 1/2 E*	*O60*	*55*
WEST COAST TRANSMISSION	*14630 VALLEY BLVD L*	*1/4 - 1/2 SE*	*R77*	*73*
WILLIAMS BROTHERS TRANSPORTATI	*14630 E VALLEY BLVD STE*	*1/4 - 1/2 SE*	*R78*	*73*
PERFORMANCE AUTO CARE	*14626 VALLEY BLVD*	*1/4 - 1/2 SE*	*R79*	*73*

EXECUTIVE SUMMARY

Equal/Higher Elevation	Address	Dist / Dir	Map ID	Page
G M C RV	*14730 E VALLEY BLVD*	*1/4 - 1/2 SE*	*AB120*	*106*

Lower Elevation	Address	Dist / Dir	Map ID	Page
CUSTOM & COMMERCIAL WHEEL CO	*14278 E VALLEY BLVD*	*0 - 1/8 WNW*	*B9*	*15*
RAPID RACK INDUSTRIES INC	*14266 VALLEY BLVD*	*0 - 1/8 WNW*	*B11*	*16*
THE PATTERSON GROUP INC	*161 S 6TH AVE*	*1/8 - 1/4 S*	*C24*	*25*
C&N OFFICE SPECIALTIES INC	*166 S 6TH AVE*	*1/8 - 1/4 S*	*C25*	*26*
DUTCH FOREIGN	*14214 E VALLEY*	*1/8 - 1/4 WNW*	*E27*	*26*
GIBBONS ENCLOSURES INC	*287 S SIXTH AVE*	*1/4 - 1/2 SSW*	*K40*	*38*
TANK PRODUCTS INC	*14333 PROCTOR*	*1/4 - 1/2 SW*	*L43*	*41*
INDUSTRY COLOR PRINTING	*14303 E PROCTOR AVE*	*1/4 - 1/2 SW*	*L46*	*42*
SUNRIDER	*320 S 6TH AVE*	*1/4 - 1/2 SSW*	*K58*	*52*
PIPER E G INC	*14100 E. VALLEY BLVD.*	*1/4 - 1/2 NW*	*P61*	*55*
ATHENS DISPOSAL	*14048 E VALLEY BLVD*	*1/4 - 1/2 NW*	*P66*	*62*
UNITED PUMPING SERV INC	*14016 E VALLEY BLVD*	*1/4 - 1/2 NW*	*V96*	*88*
PSI WEST	*255 S 7TH AVE*	*1/4 - 1/2 SSE*	*U99*	*90*
UNITED STORM WATER INC	*14000 E VALLEY BLVD STE*	*1/4 - 1/2 NW*	*V106*	*96*
EXCEL AUTO REPAIR	*115 4TH AVE*	*1/4 - 1/2 WNW*	*V107*	*96*
QUALITY AUTO CARE	*127 4TH ST*	*1/4 - 1/2 WNW*	*Z109*	*97*

STATE ASTM STANDARD

CORTESE: This database identifies public drinking water wells with detectable levels of contamination, hazardous substance sites selected for remedial action, sites with known toxic material identified through the abandoned site assessment program, sites with USTs having a reportable release and all solid waste disposal facilities from which there is known migration. The source is the California Environmental Protection Agency/Office of Emergency Information.

A review of the Cortese list, as provided by EDR, has revealed that there are 18 Cortese sites within approximately 0.75 miles of the target property.

Equal/Higher Elevation	Address	Dist / Dir	Map ID	Page
HANSEN FOODS INC	*14380 NELSON AVE*	*1/8 - 1/4 ENE*	*G31*	*31*
TROPICANA PRODUCT SALES	14380 NELSON AVE	1/8 - 1/4 ENE	G32	33
MERCURY HARDWOOD	14166 NELSON	1/4 - 1/2 N	45	41
TEXACO SERVICE STATION	*14562 VALLEY BLVD E*	*1/4 - 1/2 SE*	*M48*	*44*
HENRY HATA	*14854 VALLEY BLVD E*	*1/4 - 1/2 SE*	*W100*	*91*
SUNSET FUEL STOP (FORMER)	*322 SUNSET AVE N*	*1/4 - 1/2 E*	*X101*	*92*
LANE STANTON VANACE	*14710 NELSON AVE*	*1/2 - 1 ESE*	*122*	*109*
UNOCAL #5786	*551 SUNSET AVE*	*1/2 - 1 E*	*125*	*116*
HERTZ-PENSKE TRUCK LEASIN	*14804 VALLEY*	*1/2 - 1 SE*	*126*	*117*
CHEVRON #9-1787	*603 SUNSET AVE N*	*1/2 - 1 ENE*	*129*	*121*
BARR LUMBER CO., INC	*127 CALIFORNIA*	*1/2 - 1 SE*	*132*	*126*
PUENTE READY MIX	*209 CALIFORNIA AVE N*	*1/2 - 1 ESE*	*133*	*127*

Lower Elevation	Address	Dist / Dir	Map ID	Page
BUNZL FOODSERVICE	*145 WILLOW AVE*	*1/4 - 1/2 NW*	*S74*	*70*
HILLTOP MINI-MART	14505 PROCTOR	1/4 - 1/2 S	T83	76
WESTERN AMERICAN FOREST	*200 WILLOW AVE N*	*1/4 - 1/2 NNW*	*S85*	*78*
WIP-COMMERCE CHEMICAL	233 7TH AVE.	1/4 - 1/2 SSE	U91	84
FORMER WESTERN GEAR	*14724 E PROCTOR AVE*	*1/2 - 1 SSE*	*AC123*	*111*

Lower Elevation	Address	Dist / Dir	Map ID	Page
OAKITE PRODUCTS, INC	*544 006TH*	*1/2 - 1 SSW*	*127*	*118*

TOXIC PITS: The Toxic Pits Cleanup Act Sites database identifies sites suspected of containing hazardous substances where cleanup has not yet been completed. The data come from the State Water Resources Control Board.

A review of the Toxic Pits list, as provided by EDR, has revealed that there is 1 Toxic Pits site within approximately 1.25 miles of the target property.

Equal/Higher Elevation	Address	Dist / Dir	Map ID	Page
RSR, QUEMETCO	720 SOUTH SEVENTH AVENU	1/2 - 1 SSW	143	150

SWF/LF: The Solid Waste Facilities/Landfill Sites records typically contain an inventory of solid waste disposal facilities or landfills in a particular state. The data come from the Integrated Waste Management Board's Solid Waste Information System (SWIS) database.

A review of the SWF/LF list, as provided by EDR, has revealed that there are 2 SWF/LF sites within approximately 0.75 miles of the target property.

Lower Elevation	Address	Dist / Dir	Map ID	Page
ATHENS SERVICES	14048 E. VALLEY BLVD.	1/4 - 1/2NW	P64	58
Not reported	*14048 VALLEY BLVD*	*1/4 - 1/2NW*	*P65*	*59*

WMUDS/SWAT: The Waste Management Unit Database System is used for program tracking and inventory of waste management units. The source is the State Water Resources Control Board.

A review of the WMUDS/SWAT list, as provided by EDR, has revealed that there is 1 WMUDS/SWAT site within approximately 0.75 miles of the target property.

Equal/Higher Elevation	Address	Dist / Dir	Map ID	Page
LONG BEACH II	WILLOW / TEMPLE	1/2 - 1 N	128	120

LUST: The Leaking Underground Storage Tank Incident Reports contain an inventory of reported leaking underground storage tank incidents. The data come from the State Water Resources Control Board Leaking Underground Storage Tank Information System.

A review of the LUST list, as provided by EDR, and dated 04/02/2003 has revealed that there are 15 LUST sites within approximately 0.75 miles of the target property.

Equal/Higher Elevation	Address	Dist / Dir	Map ID	Page
HANSEN FOODS INC	*14380 NELSON AVE*	*1/8 - 1/4ENE*	*G31*	*31*
MERCURY HARDWOOD	14166 NELSON AVE E	1/4 - 1/2N	H37	35
TEXACO SERVICE STATION	*14562 VALLEY BLVD E*	*1/4 - 1/2SE*	*M48*	*44*
HENRY HATA	*14854 VALLEY BLVD E*	*1/4 - 1/2SE*	*W100*	*91*
SUNSET FUEL STOP (FORMER)	*322 SUNSET AVE N*	*1/4 - 1/2E*	*X101*	*92*
LANE STANTON VANACE	*14710 NELSON AVE*	*1/2 - 1 ESE*	*122*	*109*
UNOCAL #5786	*551 SUNSET AVE*	*1/2 - 1 E*	*125*	*116*
HERTZ-PENSKE TRUCK LEASIN	*14804 VALLEY*	*1/2 - 1 SE*	*126*	*117*

EXECUTIVE SUMMARY

Equal/Higher Elevation	Address	Dist / Dir	Map ID	Page
CHEVRON #9-1787	*603 SUNSET AVE N*	*1/2 - 1 ENE*	*129*	*121*
BARR LUMBER CO., INC	*127 CALIFORNIA*	*1/2 - 1 SE*	*132*	*126*
PUENTE READY MIX	*209 CALIFORNIA AVE N*	*1/2 - 1 ESE*	*133*	*127*

Lower Elevation	Address	Dist / Dir	Map ID	Page
BUNZL FOODSERVICE	*145 WILLOW AVE*	*1/4 - 1/2 NW*	*S74*	*70*
WESTERN AMERICAN FOREST	*200 WILLOW AVE N*	*1/4 - 1/2 NNW*	*S85*	*78*
FORMER WESTERN GEAR	*14724 E PROCTOR AVE*	*1/2 - 1 SSE*	*AC123*	*111*
OAKITE PRODUCTS, INC	*544 006TH*	*1/2 - 1 SSW*	*127*	*118*

CA FID: The Facility Inventory Database contains active and inactive underground storage tank locations. The source is the State Water Resource Control Board.

A review of the CA FID UST list, as provided by EDR, has revealed that there are 2 CA FID UST sites within approximately 0.5 miles of the target property.

Lower Elevation	Address	Dist / Dir	Map ID	Page
STATION MAINT CO INC	153 S 007TH AVE	1/4 - 1/2 SSE	56	52
UNITED PUMPING SERVICE INC	14016 E VALLEY BLVD	1/4 - 1/2 NW	V97	90

HIST UST: Historical UST Registered Database.

A review of the HIST UST list, as provided by EDR, and dated 10/15/1990 has revealed that there are 13 HIST UST sites within approximately 0.5 miles of the target property.

Equal/Higher Elevation	Address	Dist / Dir	Map ID	Page
HEXCEL CORPORATION ADVANCE PRO	*140 N. ORANGE AVE.*	*0 - 1/8 NE*	*A6*	*13*
HANSEN FOODS	14380 NELSON AVE	1/8 - 1/4 ENE	G29	29
TEXACO	14562 VALLEY BLVD # /	1/4 - 1/2 SE	M44	41
GNB BATTERIES INC.	*14500 NELSON AVE*	*1/4 - 1/2 E*	*O54*	*50*
BEATTIE METAL PRODUCTS INC	153 S 7TH AVE	1/4 - 1/2 SE	Q68	65
STATION 935	322 SUNSET AVE	1/4 - 1/2 E	X102	94
SCOTT-CAUDILL LUMBER CO., INC.	14624 NELSON AVE	1/4 - 1/2 ESE	X104	94

Lower Elevation	Address	Dist / Dir	Map ID	Page
RACO DEVELOPMENT	14100 VALLEY BLVD	1/4 - 1/2 NW	P57	52
COLLINS FOODSERVICE, INC.	145 WILLOW AVE	1/4 - 1/2 NW	S75	71
WESTERN AMERICAN FOREST PRODUC	200 WILLOW AVE	1/4 - 1/2 NNW	S86	79
COMMERCE CHEMICAL COMPANY	233 S 7TH AVE	1/4 - 1/2 SSE	U92	84
UNITED PUMPING SERVICE	14016 VALLEY BLVD	1/4 - 1/2 NW	V98	90
TEKNOR APEX CO. MACLIN DIV.	*420 S. SIXTH AVE.*	*1/4 - 1/2 SSW*	*AA111*	*98*

FEDERAL ASTM SUPPLEMENTAL

RODS: Record of Decision. ROD documents mandate a permanent remedy at an NPL (Superfund)

site containing technical and health information to aid the cleanup.

A review of the ROD list, as provided by EDR, has revealed that there is 1 ROD site within approximately 1.25 miles of the target property.

Equal/Higher Elevation	Address	Dist / Dir	Map ID	Page
SAN GABRIEL VALLEY (AREA 2)	*SUNSET & SAN BERNARDINO*	*1/2 - 1 NE*	*0*	*8*

FINDS: The Facility Index System contains both facility information and "pointers" to other sources of information that contain more detail. These include: RCRIS; Permit Compliance System (PCS); Aerometric Information Retrieval System (AIRS); FATES (FIFRA [Federal Insecticide Fungicide Rodenticide Act] and TSCA Enforcement System, FTTS [FIFRA/TSCA Tracking System]; CERCLIS; DOCKET (Enforcement Docket used to manage and track information on civil judicial enforcement cases for all environmental statutes); Federal Underground Injection Control (FURS); Federal Reporting Data System (FRDS); Surface Impoundments (SIA); TSCA Chemicals in Commerce Information System (CICS); PADS; RCRA-J (medical waste transporters/disposers); TRIS; and TSCA. The source of this database is the U.S. EPA/NTIS.

A review of the FINDS list, as provided by EDR, and dated 02/09/2004 has revealed that there are 5 FINDS sites within approximately 0.125 miles of the target property.

Equal/Higher Elevation	Address	Dist / Dir	Map ID	Page
HEXCEL CORPORATION ADVANCE PRO	*140 N. ORANGE AVE.*	*0 - 1/8 NE*	*A6*	*13*
RICO PRODUCTS INC	*14412 E VALLEY BLVD*	*0 - 1/8 SSE*	*13*	*16*
Lower Elevation	**Address**	**Dist / Dir**	**Map ID**	**Page**
CUSTOM & COMMERCIAL WHEEL CO	*14278 E VALLEY BLVD*	*0 - 1/8 WNW*	*B9*	*15*
RAPID RACK INDUSTRIES INC	*14266 VALLEY BLVD*	*0 - 1/8 WNW*	*B11*	*16*
WEST COAST AUTO BODY	*14250 VALLEY BL*	*0 - 1/8 WNW*	*B16*	*18*

STATE OR LOCAL ASTM SUPPLEMENTAL

Emissions Inventory Data: Toxics and criteria pollutant emissions data collected by the ARB and local air pollution agencies

A review of the EMI list, as provided by EDR, and dated 12/31/2001 has revealed that there are 29 EMI sites within approximately 1.25 miles of the target property.

Equal/Higher Elevation	Address	Dist / Dir	Map ID	Page
HANSEN FOODS INC	*14380 NELSON AVE*	*1/8 - 1/4 ENE*	*G31*	*31*
ORANGE COUNTY CONTAINER	*14500 VALLEY BLVD*	*1/8 - 1/4 SE*	*33*	*33*
GNB TECHNOLOGIES	14500 NELSON AV	1/4 - 1/2 E	O53	50
STOUGHTON PRINTING COMPANY	*130 N SUNSET AVE*	*1/4 - 1/2 SE*	*R72*	*68*
INDUSTRY COMPRESSOR CO	*125 S 9TH AV*	*1/2 - 1 SE*	*137*	*131*
HEARTLAND INDUSTRIES	*425 SOUTH 9TH AVENUE*	*1/2 - 1 SSE*	*139*	*143*
E. W. SMITH CHEM CO	*15020 E PROCTOR AVE.*	*1/2 - 1 SSE*	*140*	*146*
SUNSET FIREPLACE	*14940 E DON JULIAN RD*	*1/2 - 1 SSE*	*142*	*148*
DIVERSEY CORPORATION	*15010 EAST DON JULIAN R*	*1 - 2 SSE*	*AE144*	*150*
HYSOL DIV. THE DEXTER CORP	*15051 E DON JULIAN RD*	*1 - 2 SSE*	*AE145*	*152*
SCREW CORPORATION	*135 N UNRUH AVE*	*1 - 2 SE*	*146*	*153*
MERCURY PLASTICS INCORPORATED	*14849 SALT LAKE AVE*	*1 - 2 S*	*147*	*154*
PHI	*14955 E SALT LAKE AVE*	*1 - 2 S*	*148*	*154*
JURALCO INC.	15250 STAFFORD ST	1 - 2 SE	149	157

EXECUTIVE SUMMARY

Equal/Higher Elevation	Address	Dist / Dir	Map ID	Page
FPPI INVESTMENT, INC	15237 PROCTOR AV	1 - 2 SE	150	158
WILSHIRE DISPOSAL	***15045 E SALT LAKE AVE***	***1 - 2 S***	***151***	***158***
SIZE CONTROL PLATING COMPANY I	***13349 EAST TEMPLE AVE***	***1 - 2 NNW***	***152***	***161***

Lower Elevation	Address	Dist / Dir	Map ID	Page
WEST COAST AUTO BODY	***14250 VALLEY BL***	***0 - 1/8 WNW***	***B16***	***18***
KUSHWOOD MANUFACTURING INCORPO	***14261 PROCTOR***	***1/4 - 1/2 WSW***	***N55***	***51***
ATHENS DISPOSAL	***14048 E VALLEY BLVD***	***1/4 - 1/2 NW***	***P66***	***62***
A%E PLASTICS	***14505 PROCTOR AVE***	***1/4 - 1/2 S***	***T84***	***77***
LEEGIN CREATIVE LEATHER PROD.	***14022 NELSON AV***	***1/4 - 1/2 NNW***	***94***	***85***
TEKNOR APEX CO. MACLIN DIV.	***420 S. SIXTH AVE.***	***1/4 - 1/2 SSW***	***AA111***	***98***
BENTLEY MILLS INC	***14641 EAST DONJULIAN RO***	***1/2 - 1 S***	***AD130***	***123***
JUNIOR STEEL CO	***660 6TH AVE***	***1/2 - 1 SSW***	***134***	***128***
DECATREND CORPORATION	***251 MASON WY***	***1/2 - 1 NW***	***135***	***129***
MAGDESIAN BROS INC	730 5TH AV	1/2 - 1 SW	136	131
QUEMETCO INC	***720 S 7TH AVE***	***1/2 - 1 SSW***	***138***	***132***
RAPID RACK INDUSTRIES INC	***14421 BONELLI***	***1/2 - 1 SSW***	***141***	***147***

HAZNET: The data is extracted from the copies of hazardous waste manifests received each year by the DTSC. The annual volume of manifests is typically 700,000-1,000,000 annually, representing approximately 350,000-500,000 shipments. Data from non-California manifests & continuation sheets are not included at the present time. Data are from the manifests submitted without correction, and therefore many contain some invalid values for data elements such as generator ID, TSD ID, waste category, & disposal method. The source is the Department of Toxic Substance Control is the agency

A review of the HAZNET list, as provided by EDR, has revealed that there are 68 HAZNET sites within approximately 0.5 miles of the target property.

Equal/Higher Elevation	Address	Dist / Dir	Map ID	Page
HEXCEL (M C I DIV)	140 N ORANGE AVE	0 - 1/8 NE	A5	12
SINALOA AUTO BODY INC.	14332 1/2 VALLEY BLVD	0 - 1/8 WSW	A7	14
ARROW DISPOSAL SERVICES INC	14330 E VALLEY BLVD	0 - 1/8 WSW	A8	14
1X HOWARD FABRICATION CO	240 ORANGE	1/8 - 1/4 NE	19	21
TROPICANA PRODUCTS SALES	***14380 NELSON AVENUE***	***1/8 - 1/4 ENE***	***G30***	***29***
HANSEN FOODS INC	***14380 NELSON AVE***	***1/8 - 1/4 ENE***	***G31***	***31***
KEENAN SUPPLY	14200 NELSON AVE	1/8 - 1/4 N	H35	34
TEXACO SERVICE STATIOON	***14562 E VALLEY BLVD***	***1/4 - 1/2 SE***	***M49***	***45***
GNB TECHNOLOGIES INC	14500 NELSON AVE	1/4 - 1/2 E	O51	47
STATION MAINTENANCE INC	153 S SEVENTH AVE	1/4 - 1/2 SE	Q59	54
ECONO LUBE N' TUNE #77	140 7TH AVE	1/4 - 1/2 SE	Q63	57
GUS BELTRAN	153 S 7TH AVE	1/4 - 1/2 SE	Q67	63
ARNEL COMPRESSOR CO	114 SUNSET AVE	1/4 - 1/2 SE	R71	67
STOUGHTON PRINTING CO	130 N SUNSET AVE	1/4 - 1/2 SE	R73	69
JARA BROTHERS AUTOBODY & PAINT	14630 VALLEY BLVD	1/4 - 1/2 SE	R80	74
AMERICAN MANNEQUIN INC	220 N. SUNSET AVE	1/4 - 1/2 ESE	89	82
ELMER LARSON & DIXIE LARSON LI	322 SUNSET AVE	1/4 - 1/2 E	X103	94
RAMON & GUADALUPE_AGUIRRE	14202 E BECKNER ST	1/4 - 1/2 NNE	116	104
GERALD SMITH	14708 E VALLEY BLVD	1/4 - 1/2 SE	W117	104
G M C RV	***14730 E VALLEY BLVD***	***1/4 - 1/2 SE***	***AB120***	***106***
TRANSPORT INTERNATIONAL POOL	14730 E VALLEY BLVD	1/4 - 1/2 SE	AB121	108

Lower Elevation	Address	Dist / Dir	Map ID	Page
AMERICAN LATH	14278 E VALLEY BLVD	0 - 1/8 WNW	B10	15

EXECUTIVE SUMMARY

Lower Elevation	Address	Dist / Dir	Map ID	Page
G/T AUTO BODY	14266 E VALLEY BLVD	0 - 1/8 WNW	B12	16
P & D FOREIGN CAR SERVICE	14254 #B VALLEY BLVD	0 - 1/8 WNW	B14	17
WEST COAST AUTO BODY	14250 VALLEY BLVD	0 - 1/8 WNW	B15	17
GERMAN MEDICAL WEST	125 6TH AVE	0 - 1/8 S	C17	19
GRAPHIC SERVICE	132 S 6TH AVE	1/8 - 1/4 S	C18	20
PATTERSON GROUP INC THE	161 S SIXTH AVE	1/8 - 1/4 S	C20	22
G T AUTO BODY	14266 E.VALLEY ROAD	1/8 - 1/4 W	D21	23
GMC RV	14254 E VALLEY	1/8 - 1/4 W	D22	24
LOUIE'S BRAKE SHOP & TRANSMISS	14226 E VALLEY BLVD	1/8 - 1/4 WNW	E23	24
ESTRADA AUTO REPAIR & DIAGNOST	14214 VALLEY BLVD	1/8 - 1/4 WNW	E26	26
DUTCH FOREIGN	***14214 E VALLEY***	***1/8 - 1/4 WNW***	***E27***	***26***
HUNSAKER MGMT	190 S 6TH AVE	1/8 - 1/4 SSW	F28	28
HOERTIG IRONWORKS	221 SO. 6TH AVE.	1/8 - 1/4 SSW	F34	34
A&A AUTO PARTS	14150 E VALLEY BLVD	1/4 - 1/2 WNW	I36	35
1X BRITISH PACIFIC PROPERTIES	218 S 5TH AVE	1/4 - 1/2 W	J38	37
GORHAM BRONZE	224 S 5TH AVE	1/4 - 1/2 W	J39	37
HOGEBUILT	287 S 6TH AVE	1/4 - 1/2 SSW	K41	38
AJ LIMA TRUCKING INC	14341 PROCTOR AVE	1/4 - 1/2 SW	L42	39
INDUSTRY COLOR PRINTING	***14303 E PROCTOR AVE***	***1/4 - 1/2 SW***	***L46***	***42***
ROCKVIEW DAIRY	14120 E VALLEY BLVD	1/4 - 1/2 WNW	I47	43
TRUCKYARD HYDRAILIC EQUIPMENT	14341 EAST PROCTOR AVEN	1/4 - 1/2 SW	N50	46
SUNRIDER	***320 S 6TH AVE***	***1/4 - 1/2 SSW***	***K58***	***52***
RONCO LEASING TRUCK MAINTN DIV	14060 VALLEY BLVD	1/4 - 1/2 NW	P62	56
Not reported	***14048 VALLEY BLVD***	***1/4 - 1/2 NW***	***P65***	***59***
SAL'S BODY & PAINT	159 7TH AVE	1/4 - 1/2 SE	Q69	65
CITY AUTOBODY	159 SOUTH 7TH AVE	1/4 - 1/2 SE	Q70	66
MAJESTIC REALITY COMPANY INC	145 WILLOW WAY	1/4 - 1/2 NW	S76	72
A&E PLASTICS	***14505 E PROCTOR AVE***	***1/4 - 1/2 S***	***T81***	***75***
REID PLASTICS INC	211 NO WILLOW AVE	1/4 - 1/2 NNW	S87	80
REID PLASTICS WEST INC	211 N WILLOW AVE	1/4 - 1/2 NNW	S88	81
A C ANGELES PALLET	226 7TH AVE	1/4 - 1/2 SSE	U90	83
COMMERCE CHEMICAL COMPANY	***233 S 7TH AVE***	***1/4 - 1/2 SSE***	***U93***	***84***
LEEGIN CREATIVE LEATHER PROD.	***14022 NELSON AV***	***1/4 - 1/2 NNW***	***94***	***85***
SCULLY TRUCK RENTAL & LEASING	145 N WILLOW	1/4 - 1/2 NW	95	87
UNITED PUMPING SERV INC	***14016 E VALLEY BLVD***	***1/4 - 1/2 NW***	***V96***	***88***
PSI WEST	***255 S 7TH AVE***	***1/4 - 1/2 SSE***	***U99***	***90***
FRITO LAY	14600 PROCTOR AVE	1/4 - 1/2 S	Y105	95
TONY'S MODERN AUTO REPAIR	115 4TH AVE	1/4 - 1/2 WNW	V108	97
QUALITY AUTO CARE	***127 4TH ST***	***1/4 - 1/2 WNW***	***Z109***	***97***
T & H AUTO BODY SHOP & PAINT	145 4TH AVE #B	1/4 - 1/2 WNW	Z110	98
MACLIN COMPANY	***420 S. 6TH AVENUE***	***1/4 - 1/2 SSW***	***AA112***	***99***
2000 AUTO BODY	161 4TH AVENUE	1/4 - 1/2 WNW	Z113	101
JOHNSON CONTROLS INC	***315 S 7TH AVE***	***1/4 - 1/2 S***	***Y114***	***101***
BENTLEY MILLS	315 S 7TH AVE	1/4 - 1/2 S	Y115	103
CALIFORNIA COLLISION	13962 VALLEY BLVD	1/4 - 1/2 NW	118	104
LA CORR PACKAGING LLC	13890 NELSON AVENUE	1/4 - 1/2 NNW	119	106

AOCONCERN: area where VOC contamination is at or above the MCL as designated by region 9 epa office.

A review of the AOCONCERN list, as provided by EDR, and dated 12/31/1998 has revealed that there is 1 AOCONCERN site within approximately 1 mile of the target property.

Equal/Higher Elevation	Address	Dist / Dir	Map ID	Page
SAN GABRIEL VALLEY		1/2 - 1 S	0	8

EXECUTIVE SUMMARY

EDR PROPRIETARY HISTORICAL DATABASES

See the EDR Proprietary Historical Database Section for details

EXECUTIVE SUMMARY

Due to poor or inadequate address information, the following sites were not mapped:

Site Name	Database(s)
LA PUENTE DUMP	CERC-NFRAP
EXXON/MOBIL #18-E34	LUST
MEDINA'S AUTO LIQUIDATORS	CA FID UST, LOS ANGELES CO. HMS
NLC GRAPHICS	HAZNET
ESCO PRECISION INC	HAZNET
AMPACO INC	HAZNET
INNOVATIONS SPORTS INC	HAZNET
LACDPW-VALLEY BLVD BRIDGE	HAZNET
SHELL	HAZNET
ROBERT H. PETERSON COMPANY	HAZNET
TENNECO PACKAGING	HAZNET
BROTHERS ENGINE CORES INC	HAZNET
CVS PHARMACY	HAZNET
HACIENDA LA PUENTE DENTAL ASSISTING	HAZNET
LA PUENTE HIGH SCHOOL	HAZNET
AUTO AND TRUCK ELECTRICAL REPAIR	RCRIS-SQG, FINDS, HAZNET
CONSUMER AUTO REPAIR AND ELECT	HAZNET
TEXACO REFINING AND MARKETING INC	HAZNET
KUSTOM IMPORT	HAZNET
MAX PRINT	HAZNET
CLERK YORBITTA	HAZNET
ORANGE AVE	ERNS
LA GREAT DANE	EMI
ACORN ENGINEERING CO	EMI

OVERVIEW MAP - 1153303.2s - Ninyo & Moore

- Target Property
- Sites at elevations higher than or equal to the target property
- Sites at elevations lower than the target property
- Coal Gasification Sites
- National Priority List Sites
- Landfill Sites
- Dept. Defense Sites
- Power transmission lines
- Oil & Gas pipelines
- 100-year flood zone
- 500-year flood zone
- Areas of Concern

TARGET PROPERTY:	125 North Orange Avenue	CUSTOMER:	Ninyo & Moore
ADDRESS:	125 North Orange Avenue	CONTACT:	Julie Wozencraft
CITY/STATE/ZIP:	City of Industry CA 91744	INQUIRY #:	1153303.2s
LAT/LONG:	34.0384 / 117.9790	DATE:	March 18, 2004 2:47 pm

Copyright © 2003 EDR, Inc. © 2003 GDT, Inc. Rel. 07/2003. All Rights Reserved.

DETAIL MAP - 1153303.2s - Ninyo & Moore

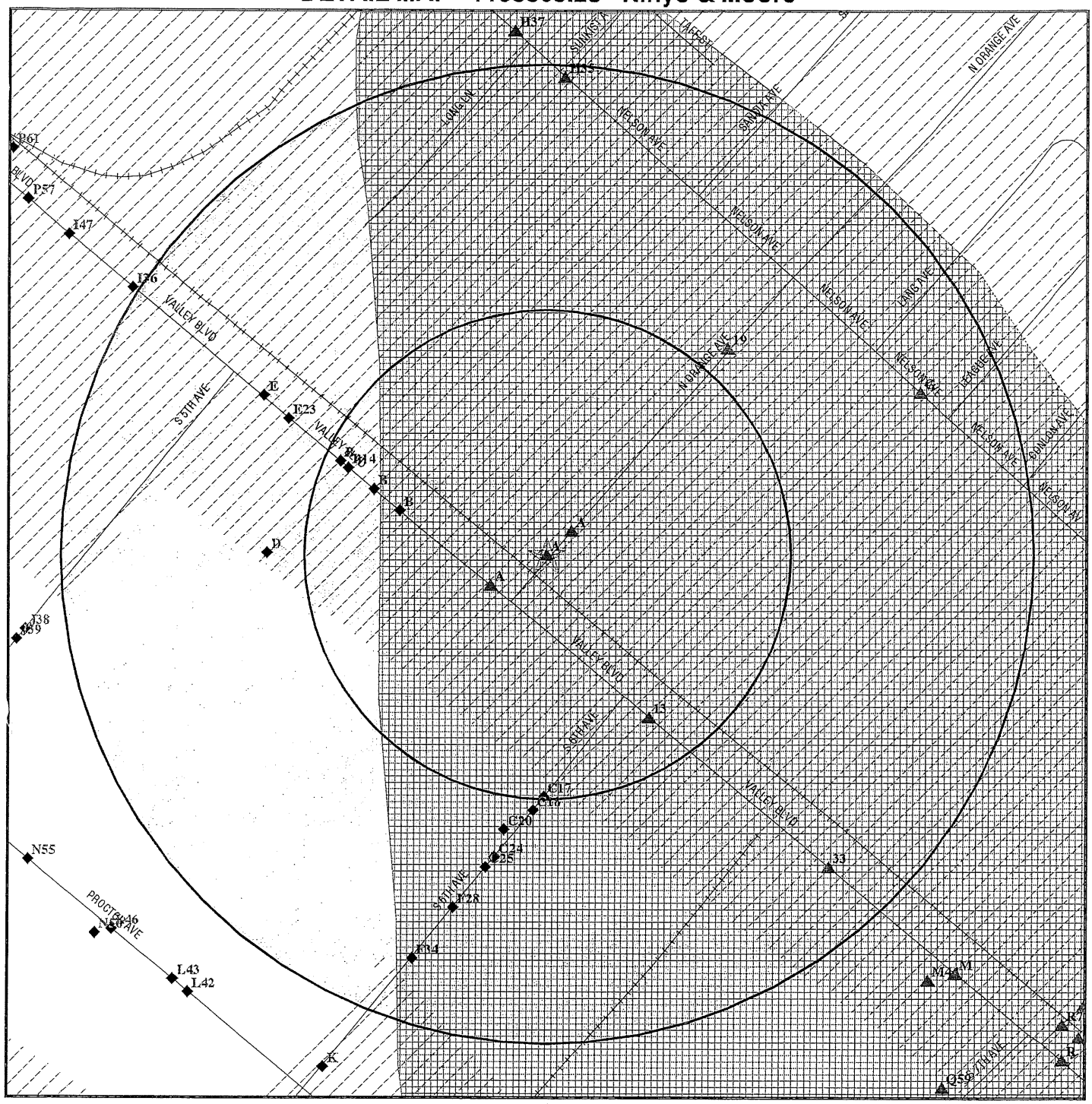

- Target Property
- Sites at elevations higher than or equal to the target property
- Sites at elevations lower than the target property
- Coal Gasification Sites
- Historical Gas Stations / Historical Dry Cleaners See the EDR Proprietary Historical Map Findings
- Sensitive Receptors
- National Priority List Sites
- Landfill Sites
- Dept. Defense Sites
- Oil & Gas pipelines
- 100-year flood zone
- 500-year flood zone
- Areas of Concern

TARGET PROPERTY:	125 North Orange Avenue	CUSTOMER:	Ninyo & Moore
ADDRESS:	125 North Orange Avenue	CONTACT:	Julie Wozencraft
CITY/STATE/ZIP:	City of Industry CA 91744	INQUIRY #:	1153303.2s
LAT/LONG:	34.0384 / 117.9790	DATE:	March 18, 2004 2:48 pm

Copyright © 2003 EDR, Inc. © 2003 GDT, Inc. Rel. 07/2003. All Rights Reserved.

MAP FINDINGS SUMMARY

Database	Target Property	Search Distance (Miles)	< 1/8	1/8 - 1/4	1/4 - 1/2	1/2 - 1	> 1	Total Plotted
FEDERAL ASTM STANDARD								
NPL		1.250	0	0	0	1	0	1
CERCLIS		0.750	0	0	0	3	NR	3
CERC-NFRAP		0.500	0	0	0	NR	NR	0
CORRACTS		1.250	0	0	0	1	0	1
RCRIS-TSD		0.750	0	0	0	0	NR	0
RCRIS Lg. Quan. Gen.		0.500	1	0	2	NR	NR	3
RCRIS Sm. Quan. Gen.		0.500	2	3	17	NR	NR	22
ERNS		0.125	0	NR	NR	NR	NR	0
STATE ASTM STANDARD								
AWP		1.250	0	0	0	0	0	0
Cal-Sites		1.250	0	0	0	0	0	0
Cortese		0.750	0	2	8	8	NR	18
Toxic Pits		1.250	0	0	0	1	0	1
State Landfill		0.750	0	0	2	0	NR	2
WMUDS/SWAT		0.750	0	0	0	1	NR	1
LUST		0.750	0	1	6	8	NR	15
CA Bond Exp. Plan		1.000	0	0	0	0	NR	0
UST		0.250	0	0	NR	NR	NR	0
VCP		0.500	0	0	0	NR	NR	0
INDIAN UST		0.250	0	0	NR	NR	NR	0
INDIAN LUST		0.500	0	0	0	NR	NR	0
CA FID UST		0.500	0	0	2	NR	NR	2
HIST UST	X	0.500	1	1	11	NR	NR	13
FEDERAL ASTM SUPPLEMENTAL								
ROD		1.250	0	0	0	1	0	1
FINDS	X	0.125	5	NR	NR	NR	NR	5
MLTS		0.125	0	NR	NR	NR	NR	0
MINES		0.250	0	0	NR	NR	NR	0
NPL Liens		0.125	0	NR	NR	NR	NR	0
PADS		TP	NR	NR	NR	NR	NR	0
DOD		1.000	0	0	0	0	NR	0
TRIS		0.125	0	NR	NR	NR	NR	0
TSCA		0.125	0	NR	NR	NR	NR	0
SSTS		TP	NR	NR	NR	NR	NR	0
FTTS		TP	NR	NR	NR	NR	NR	0
STATE OR LOCAL ASTM SUPPLEMENTAL								
AST		0.125	0	NR	NR	NR	NR	0
CLEANERS		0.250	0	0	NR	NR	NR	0
CA WDS		TP	NR	NR	NR	NR	NR	0
DEED		TP	NR	NR	NR	NR	NR	0

MAP FINDINGS SUMMARY

Database	Target Property	Search Distance (Miles)	< 1/8	1/8 - 1/4	1/4 - 1/2	1/2 - 1	> 1	Total Plotted
SCH		0.250	0	0	NR	NR	NR	0
NFA		0.250	0	0	NR	NR	NR	0
EMI		1.250	1	2	7	10	9	29
REF		0.250	0	0	NR	NR	NR	0
NFE		0.250	0	0	NR	NR	NR	0
CA SLIC		0.500	0	0	0	NR	NR	0
HAZNET	X	0.500	8	13	47	NR	NR	68
Los Angeles Co. HMS	X	TP	NR	NR	NR	NR	NR	0
LA Co. Site Mitigation		TP	NR	NR	NR	NR	NR	0
AOCONCERN		1.000	0	0	0	1	NR	1
EDR PROPRIETARY HISTORICAL DATABASES								
Gas Stations/Dry Cleaners		0.250	0	0	NR	NR	NR	0
Coal Gas		1.000	0	0	0	0	NR	0
BROWNFIELDS DATABASES								
VCP		0.500	0	0	0	NR	NR	0

NOTES:

See the EDR Proprietary Historical Database Section for details

TP = Target Property

NR = Not Requested at this Search Distance

Sites may be listed in more than one database

A1 **VLASIC FOODS INC** **LOS ANGELES CO. HMS** **1000477491**
Target **125 N ORANGE AVE** **N/A**
Property **INDUSTRY, CA 91744**

Site 1 of 8 in cluster A

Actual:
303 ft.

HMS:

Facility Id:	000274-000275		
Area:	6H		
Facility Type:	T0		
Permit Number:	174	Permit Status:	Removed
Facility Status:	Removed		
Region:	Los Angeles County:		

Facility Id:	000274-I00275		
Area:	6H		
Facility Type:	Not reported		
Permit Number:	174	Permit Status:	Not reported
Facility Status:	OPEN		
Region:	Los Angeles County:		

A2 **VLASIC FOODS INC** **HAZNET** **1001614940**
Target **125 N ORANGE AVE** **N/A**
Property **CITY OF INDUSTRY, CA 91744**

Site 2 of 8 in cluster A

Actual:
303 ft.

HAZNET:

Gepaid:	CAL000034413
TSD EPA ID:	Not reported
Gen County:	Los Angeles
Tsd County:	Los Angeles
Tons:	0.18
Waste Category:	Waste oil and mixed oil
Disposal Method:	Recycler
Contact:	ADOLFO SANCHEZ, JR. PLANT CONT
Telephone:	(818) 330-7461
Mailing Address:	26777 HALSTED RD
	FARMINGTON HILLS, MI 48331
County	Not reported

Gepaid:	CAL000034413
TSD EPA ID:	CAD008252405
Gen County:	Los Angeles
Tsd County:	Los Angeles
Tons:	.5087
Waste Category:	Off-specification, aged, or surplus organics
Disposal Method:	Recycler
Contact:	VLASIC FOODS INC
Telephone:	(313) 442-6585
Mailing Address:	26777 HALSTED RD
	FARMINGTON HILLS, MI 48331
County	Los Angeles

VLASIC FOODS INC (Continued) **1001614940**

Gepaid:	CAL000034413
TSD EPA ID:	CAD008252405
Gen County:	Los Angeles
Tsd County:	Los Angeles
Tons:	.6880
Waste Category:	Paint sludge
Disposal Method:	Recycler
Contact:	VLASIC FOODS INC
Telephone:	(313) 442-6585
Mailing Address:	26777 HALSTED RD FARMINGTON HILLS, MI 48331
County	Los Angeles

Gepaid:	CAL000034413
TSD EPA ID:	CAD008252405
Gen County:	Los Angeles
Tsd County:	Los Angeles
Tons:	.4586
Waste Category:	Unspecified oil-containing waste
Disposal Method:	Recycler
Contact:	VLASIC FOODS INC
Telephone:	(313) 442-6585
Mailing Address:	26777 HALSTED RD FARMINGTON HILLS, MI 48331
County	Los Angeles

Gepaid:	CAL000034413
TSD EPA ID:	CAT080013352
Gen County:	Los Angeles
Tsd County:	Los Angeles
Tons:	5.8380
Waste Category:	Unspecified aqueous solution
Disposal Method:	Recycler
Contact:	VLASIC FOODS INC
Telephone:	(313) 442-6585
Mailing Address:	26777 HALSTED RD FARMINGTON HILLS, MI 48331
County	Los Angeles

The CA HAZNET database contains 4 additional records for this site.
Please click here or contact your EDR Account Executive for more information.

A3 **VLASIC FOODS INCORPORATED** **FINDS** **1004443739**
Target **125 N. ORANGE AVE.** **110002143225**
Property **CITY OF INDUSTRY, CA 91744**

Site 3 of 8 in cluster A

Actual:
303 ft.

FINDS:
Other Pertinent Environmental Activity Identified at Site:
Toxic Chemical Release Inventory System (TRIS)

A4 Target Property
Actual: 303 ft.

VLASIC FOODS, INC.
125 NORTH ORANGE AVENUE
INDUSTRY, CA 91744

HIST UST **1000382008**
N/A

Site 4 of 8 in cluster A

UST HIST:

Facility ID:	34290	Facility Status:	Not reported
Total Tanks:	2	Region:	STATE
Owner Name:	VLASIC FOODS, INC.	Box Number:	Not reported
Owner Address:	33200 WEST 14 MILE ROAD W. BLOOMFIELD, MI 48033		

South 1/2-1
4678 ft.

SAN GABRIEL VALLEY
LOS ANGELES (County), CA

AOCONCERN **CCA0000001**
N/A

AOCONCERN:
area where VOC contamination is at or above the MCL as designated by region 9 EPA office

---

NPL
Region NE
1/2-1
4940 ft.

SAN GABRIEL VALLEY (AREA 2)
SUNSET & SAN BERNARDINO FREEWAY
BALDWIN PARK, CA 91706

CERCLIS **1000114961**
FINDS **CAD980818512**
NPL
ROD

CERCLIS Classification Data:

Site Incident Category:	Not reported	Federal Facility:	Not a Federal Facility
Non NPL Status:	Not reported		
Ownership Status:	Mixed Ownership	NPL Status:	Currently on the Final NPL
Contact:	Elizabeth Adams	Contact Tel:	(415) 972-3183
Contact Title:	Not reported		
Contact:	Jere Johnson	Contact Tel:	(415) 972-3094
Contact Title:	Not reported		
Contact:	Wayne Praskins	Contact Tel:	(415) 972-3181
Contact Title:	Not reported		
Contact:	Kathleen Salyer	Contact Tel:	(415) 972-3267
Contact Title:	Not reported		

Site Description: Four areas of groundwater contamination are listed on the National Priorities List: San Gabriel Valley Area 1, San Gabriel Valley Area 2, San Gabriel Valley 3, and San Gabriel Valley 4. The four areas represent a significant portion of the 170 squ are mile San Gabriel Valley in Los Angeles County, California. More than one million residents live in the San Gabriel Valley alongside a variety of commercial and industrial operations. The San Gabriel Aquifer, which underlies most of the San Gab riel Valley Basin, stores an estimated three trillion gallons of water and is the primary source of water for most of the Basin?s residents. Major surface water features in the San Gabriel Valley include the San Gabriel River, tributaries to the San Gabriel River system, and spreading basins located in or adjacent to the river channels. The approximate location of the San Gabriel Valley Area 2 Site is west of highway 39, south of the San Gabriel Mountains, east of the San Gabriel River, and no rth of Walnut Creek. Nearly all of the Baldwin Park area is fully developed for

SAN GABRIEL VALLEY (AREA 2) (Continued) **1000114961**

residential, commercial, and industrial use. The largest parcels of open land are active and inactive gravel pits and the Santa Fe flood Control Basin. Water purveyors in the site area include: the City of Azusa, California Domestic Water Company, City of Glendora, La Puente Valley County Water District, San Gabriel Valley Water Company, Suburban Water Systems, and Valley County Water District. Volatile Organic Compounds (VOCs), major contaminants of concern at the San Gabriel Valley Sites, were used in large quantities at industrial facilities as early as the 1940?s. From the 1940?s through the 1980?s, carbon tetrachloride, tetrachloroet hane, thrichlorethene, and other chlorinated solvents were used by hundreds of businesses for degreasing, as raw materials for automotive products, by a solvent recycler, for chemical extractions , and for other purposes. VOCs have been released by a combination of intentional disposal, careless handling during loading and unloading, leaking tanks and pipes, and other means. VOCs were not detected in ground water until 1979 during environmental monitoring activities conducted by Aerojet Electro systems near its facility in Azusa. In May 1984, EPA listed four areas of contamination were listed as San Gabriel Valley Area 1 through 4. EPA began its enforcement efforts in the site area in 1985 with searches for and evaluations of historical F ederal, State, and local records on chemical usage, handling, and disposal. In 1985, the California Regional Water Quality Board began its Well Investigation Program (WIP) to identify the sources of ground water contamination detected in water suppl y wells. In 1989, EPA entered into a cooperative agreement to expand the WIP program to determine the nature and extent of contamination in the San Gabriel Valley. The RI/FS for the Baldwin Park OU was conducted concurrently with source identific ation efforts, as a fund-lead project. In March 1994, the Record of Decision (ROD) document was signed.

CERCLIS Assessment History:

Assessment:	DISCOVERY	Completed:	04/01/1980
Assessment:	SITE INSPECTION	Completed:	09/01/1983
Assessment:	PRELIMINARY ASSESSMENT	Completed:	09/01/1983
Assessment:	HRS PACKAGE	Completed:	09/01/1983
Assessment:	PROPOSAL TO NPL	Completed:	09/08/1983
Assessment:	COMMUNITY INVOLVEMENT	Completed:	05/01/1984
Assessment:	FINAL LISTING ON NPL	Completed:	05/08/1984
Assessment:	ADMIN/VOLUNTARY COST RECOVERY	Completed:	09/30/1991
Assessment:	REMOVAL ASSESSMENT	Completed:	12/27/1991
Assessment:	ECOLOGICAL RISK ASSESSMENT	Completed:	09/16/1992
Assessment:	RISK/HEALTH ASSESSMENT	Completed:	09/16/1992
Assessment:	COMBINED RI/FS	Completed:	03/31/1994
Assessment:	RECORD OF DECISION	Completed:	03/31/1994
Assessment:	NPL RP SEARCH	Completed:	07/01/1994
Assessment:	NPL RP SEARCH	Completed:	07/01/1994
Assessment:	ADMIN ORDER ON CONSENT	Completed:	05/13/1996
Assessment:	UNILATERAL ADMIN ORDER	Completed:	06/30/2000
Assessment:	RD/RA NEGOTIATIONS	Completed:	06/30/2000
Assessment:	ADMIN ORDER ON CONSENT	Completed:	09/25/2001
Assessment:	PPA ASSESSMENT	Completed:	09/25/2001
Assessment:	Lodged By DOJ	Completed:	04/11/2002
Assessment:	CONSENT DECREE	Completed:	08/27/2002
Assessment:	PRP RD	Completed:	09/26/2002
Assessment:	PRP RD	Completed:	03/31/2003
Assessment:	PRP RD	Completed:	08/08/2003

SAN GABRIEL VALLEY (AREA 2) (Continued) **1000114961**

Assessment: PRP RA Completed: 09/30/2003
CERCLIS Site Status:
Interim RA Report
CERCLIS Alias Name(s):
BALDWIN PARK
SAN GABRIEL VALLEY (AREA 2)
SAN GABRIEL VALLEY (AREA 2)

NPL:
EPA ID: CAD980818512
Region: 09
Federal: General
Final Date: 05/08/1984

NPL SUMMARY:
Summary : Conditions at listing September 1983): San Gabriel Valley Area 2) is a ground water plume that parallels the San Gabriel River to the west in the San Gabriel ground water basin in the Baldwin Park area of Los Angeles County, California. The plum
e is about 7.5 miles long and 1.5 miles wide.Ground water is contaminated with trichloroethylene TCE), perchloroethylene PCE), and carbon tetrachloride, according to analyses by State agencies and local water companies. Many public wells in the a
rea exceed the EPA Suggested No Adverse Response Levels SNARL) for TCE and PCE. Approximately 100,000 people are affected. Cities and public water companies in the area have tested to ensure that their water supplies contain less than 5 parts per
billion ppb) of TCE, a level considered safe for human consumption. When alternative methods of reducing the TCE level below 5 ppb are not effective, wells are removed from service.Status June 1984): A supplemental sampling program of contaminat
ed wells will begin soon to get a snapshot view of the degree of contamination. The State Department of Health Services and EPA are preparing to initiate a remedial investigation/feasibility study to determine the aerial and vertical extent of co
ntamination and to develop alternatives for treatment and management of the problem.EPA continues its investigation to identify sources of the contamination.This site, along with the three other San Gabriel Valley sites, was added to the NPL in May
1984 because it involves a serious problem that required taking immediate remedial action.

NPL Contaminant:
NPL Status: Final
Substance Id: U210
Case Num: 79-34-5
Substance : TETRACHLOROETHENE
Pathway : The Ground water migration route , or pathway.
GW Scoring : Observed Release
SW Scoring : Not reported
Air Scoring: Not reported
Soil Scoring: Not reported
DC Scoring: Not reported
FE Scoring: Not reported

NPL Status: Final
Substance Id: U211
Case Num: 56-23-5
Substance : CARBON TETRACHLORIDE

SAN GABRIEL VALLEY (AREA 2) (Continued) **1000114961**

Pathway :	The Ground water migration route , or pathway.
GW Scoring :	Observed Release & Toxicity
SW Scoring :	Not reported
Air Scoring:	Not reported
Soil Scoring:	Not reported
DC Scoring:	Not reported
FE Scoring:	Not reported
NPL Status:	Final
Substance Id:	U228
Case Num:	79-01-6
Substance :	TRICHLOROETHYLENE (TCE), 1,1,2-
Pathway :	The Ground water migration route , or pathway.
GW Scoring :	Observed Release
SW Scoring :	Not reported
Air Scoring:	Not reported
Soil Scoring:	Not reported
DC Scoring:	Not reported
FE Scoring:	Not reported

NPL Site:

CERCLIS Id:	CAD980818512
Site City:	Baldwin Park Area
Site State:	CA
NPL Status:	Final
Status Date:	05/08/84
Federal Site:	Not reported
HRS Score:	42.24
GW Score:	73.08
SW Score:	0.00
Air Score:	0.00
Soil Score:	0.00
DC Score:	0.00
FE Score:	0.00

NPL Char:

NPL Status:	Final
Category Description:	DEPTH TO AQUIFER
Category Value:	1
NPL Status:	Final
Category Description:	DISTANCE TO THE NEAREST POPULATION
Category Value:	10
NPL Status:	Final
Category Description:	OBSERVED RELEASE-Ground Water
Category Value:	Not reported
NPL Status:	Final
Category Description:	OTHER GROUND WATER USE-Industrial Process Cooling
Category Value:	Not reported
NPL Status:	Final
Category Description:	OTHER GROUND WATER USE-Irrigation
Category Value:	Not reported
NPL Status:	Final
Category Description:	PHYSICAL STATE-Liquid
Category Value:	Not reported
NPL Status:	Final
Category Description:	SITE ACTIVITY WASTE SOURCE-Ground Water Plume

SAN GABRIEL VALLEY (AREA 2) (Continued) **1000114961**

Category Value: Not reported

NPL Status: Final
Category Description: SITE ACTIVITY WASTE SOURCE-Unknown
Category Value: Not reported

NPL Status: Final
Category Description: SURFACE WATER ADJACENT TO SITE-Stream
Category Value: Not reported

NPL Status: Final
Category Description: SURFACE WATER ADJACENT TO SITE-Wetland
Category Value: Not reported

NPL SITE STATUS:
NPL Status: Final
Proposed Date: 09/08/1983
Final Date: 05/08/1984
Deleted Date: Not reported

ROD:
Full-text of USEPA Record of Decision(s) is available from EDR.

FINDS:
Other Pertinent Environmental Activity Identified at Site:
Comperhensive Environmental Response, Compensation and Liability Information System (CERCLIS)

A5
NE
< 1/8
92 ft.

Relative: Higher

Actual: 304 ft.

HEXCEL (M C I DIV) **HAZNET S100608938**
140 N ORANGE AVE **N/A**
INDUSTRY, CA 91744

Site 5 of 8 in cluster A

HAZNET:
Gepaid: CAD980883813
TSD EPA ID: CAD980675276
Gen County: Los Angeles
Tsd County: Kern
Tons: 3.3712
Waste Category: Other organic solids
Disposal Method: Disposal, Land Fill
Contact: Not reported
Telephone: (000) 000-0000
Mailing Address: INDUSTRY, CA 91744
County Los Angeles

Gepaid: CAD980883813
TSD EPA ID: AZD049318009
Gen County: Los Angeles
Tsd County: 99
Tons: .1251
Waste Category: Unspecified solvent mixture Waste
Disposal Method: Transfer Station
Contact: Not reported
Telephone: (000) 000-0000
Mailing Address: INDUSTRY, CA 91744
County Los Angeles

HEXCEL (M C I DIV) (Continued) **S100608938**

Gepaid: CAD980883813
TSD EPA ID: CAD000633164
Gen County: Los Angeles
Tsd County: Imperial
Tons: 8.4280
Waste Category: Other inorganic solid waste
Disposal Method: Disposal, Land Fill
Contact: Not reported
Telephone: (000) 000-0000
Mailing Address: INDUSTRY, CA 91744
County Los Angeles

Gepaid: CAD980883813
TSD EPA ID: AZD049318009
Gen County: Los Angeles
Tsd County: 99
Tons: .0125
Waste Category: Alkaline solution (pH <UN-> 12.5) with metals (antimony, arsenic, barium, beryllium, cadmium, chromium, cobalt, copper, lead, mercury, molybdenum, nickel, selenium, silver, thallium, vanadium, and zinc)
Disposal Method: Disposal, Other
Contact: Not reported
Telephone: (000) 000-0000
Mailing Address: INDUSTRY, CA 91744
County Los Angeles

Gepaid: CAD980883813
TSD EPA ID: AZD049318009
Gen County: Los Angeles
Tsd County: 99
Tons: .0050
Waste Category: Metal dust - machining waste and Alkaline solution (pH <UN-> 12.5) with metals (antimony, arsenic, barium, beryllium, cadmium, chromium, cobalt, copper, lead, mercury, molybdenum, nickel, selenium, silver, thallium, vanadium, and zinc)
Disposal Method: Recycler
Contact: Not reported
Telephone: (000) 000-0000
Mailing Address: INDUSTRY, CA 91744
County Los Angeles

The CA HAZNET database contains 2 additional records for this site.
Please click here or contact your EDR Account Executive for more information.

A6
NE
< 1/8
93 ft.

Relative:
Higher

Actual:
304 ft.

HEXCEL CORPORATION ADVANCE PRODUCTS DIVISION
140 N. ORANGE AVE.
CITY OF INDUSTRY, CA 91744

Site 6 of 8 in cluster A

FINDS 1000168728
RCRIS-LQG CAD980883813
HIST UST

HEXCEL CORPORATION ADVANCE PRODUCTS DIVISION (Continued) **1000168728**

RCRIS:
Owner: HEXCEL CORP
(510) 847-9500
EPA ID: CAD980883813
Contact: Not reported
Classification: Large Quantity Generator
TSDF Activities: Not reported
Violation Status: No violations found

FINDS:
Other Pertinent Environmental Activity Identified at Site:
Resource Conservation and Recovery Act Information system (RCRAINFO)
Toxic Chemical Release Inventory System (TRIS)

UST HIST:
Facility ID: 16882
Total Tanks: 1
Owner Name: HEXCEL CORPORATION
Owner Address: 650 CALIFORNIA STREET
SAN FRANCISCO, CA 94108
Facility Status: Not reported
Region: STATE
Box Number: Not reported

A7
WSW
< 1/8
170 ft.

Relative:
Equal

Actual:
303 ft.

SINALOA AUTO BODY INC. **HAZNET** **S106091976**
14332 1/2 VALLEY BLVD **N/A**
LA PUENTE, CA 91746

Site 7 of 8 in cluster A

HAZNET:
Gepaid: CAL000219366
TSD EPA ID: Not reported
Gen County: Los Angeles
Tsd County: Los Angeles
Tons: 0.20
Waste Category: Unspecified solvent mixture Waste
Disposal Method: Recycler
Contact: JESUS CASTRO
Telephone: (626) 934-9360
Mailing Address: 14332 1/2 VALLEY BLVD
LA PUENTE, CA 91746
County Not reported

A8
WSW
< 1/8
174 ft.

Relative:
Equal

Actual:
303 ft.

ARROW DISPOSAL SERVICES INC **HAZNET** **S104565960**
14330 E VALLEY BLVD **N/A**
LA PUENTE, CA 91746

Site 8 of 8 in cluster A

HAZNET:
Gepaid: CAC001180016
TSD EPA ID: AZC950823111
Gen County: Los Angeles
Tsd County: 99
Tons: 13.4848
Waste Category: Asbestos-containing waste
Disposal Method: Disposal, Land Fill
Contact: ARROW DISPOSAL SERVICES

ARROW DISPOSAL SERVICES INC (Continued) **S104565960**

Telephone: (626) 336-2255
Mailing Address: 14330 E VALLEY BLVD
LA PUENTE, CA 91746
County Los Angeles

B9
WNW
< 1/8
420 ft.

Relative: Lower

Actual: 302 ft.

CUSTOM & COMMERCIAL WHEEL CO **RCRIS-SQG 1000415897**
14278 E VALLEY BLVD **FINDS CAD981369812**
LA PUENTE, CA 91746 **LOS ANGELES CO. HMS**

Site 1 of 7 in cluster B

RCRIS:
Owner: NOT REQUIRED
(415) 555-1212
EPA ID: CAD981369812
Contact: Not reported
Classification: Small Quantity Generator
TSDF Activities: Not reported
Violation Status: No violations found

FINDS:
Other Pertinent Environmental Activity Identified at Site:
Resource Conservation and Recovery Act Information system (RCRAINFO)

HMS:
Facility Id: 000505-I00507
Area: 6
Facility Type: I01
Permit Number: 174 Permit Status: Closed
Facility Status: Closed
Region: Los Angeles County:

B10
WNW
< 1/8
420 ft.

Relative: Lower

Actual: 302 ft.

AMERICAN LATH **HAZNET S105083183**
14278 E VALLEY BLVD **N/A**
CITY OF INDUSTRY, CA 92138

Site 2 of 7 in cluster B

HAZNET:
Gepaid: CAC001329080
TSD EPA ID: CAT080013352
Gen County: Los Angeles
Tsd County: Los Angeles
Tons: 1.3552
Waste Category: Waste oil and mixed oil
Disposal Method: Recycler
Contact: NITA ORNELAS
Telephone: (626) 855-8158
Mailing Address: 14278 E VALLEY BLVD
CITY OF INDUSTRY, CA 92138
County Los Angeles

B11
WNW
< 1/8
505 ft.

Relative:
Lower

Actual:
302 ft.

RAPID RACK INDUSTRIES INC
14266 VALLEY BLVD
CITY OF INDUSTRY, CA 91746

RCRIS-SQG **1000247685**
FINDS **CAD982506578**

Site 3 of 7 in cluster B

RCRIS:
Owner: BERGMAN GERALD
(415) 555-1212
EPA ID: CAD982506578
Contact: ENVIRONMENTAL MANAGER
(818) 961-0258
Classification: Small Quantity Generator
TSDF Activities: Not reported

Violation Status: No violations found

FINDS:
Other Pertinent Environmental Activity Identified at Site:
Resource Conservation and Recovery Act Information system (RCRAINFO)

B12
WNW
< 1/8
505 ft.

Relative:
Lower

Actual:
302 ft.

G/T AUTO BODY
14266 E VALLEY BLVD
LA PUENTE, CA 91746

HAZNET **S103965465**
N/A

Site 4 of 7 in cluster B

HAZNET:
Gepaid: CAL920386123
TSD EPA ID: CAD008302903
Gen County: Los Angeles
Tsd County: Los Angeles
Tons: .1459
Waste Category: Paint sludge
Disposal Method: Recycler
Contact: BONAPARTE, GANDY
Telephone: (000) 000-0000
Mailing Address: 14266 VALLEY BLVD # E
LA PUENTE, CA 91746 - 2927
County Los Angeles

13
SSE
< 1/8
518 ft.

Relative:
Equal

Actual:
303 ft.

RICO PRODUCTS INC
14412 E VALLEY BLVD
CITY OF INDUSTRY, CA 91746

FINDS **1005622901**
FTTS INSP **110011646102**

FTTS Insp:
Region: 09
Inspected Date: 06/13/1996
Insp Number: 199606133204 1
Violation occurred: No
Inspector: MGARCIA
Investigation Type: Specific Product Review
Facility Function: Marketplace
Investig Reason: Not reported
Legislation Code: FIFRA

RICO PRODUCTS INC (Continued) **1005622901**

FINDS:
Other Pertinent Environmental Activity Identified at Site:
National Compliance Database (NCDB)

B14
WNW
< 1/8
592 ft.

Relative:
Lower

Actual:
302 ft.

P & D FOREIGN CAR SERVICE **HAZNET** **S105722404**
14254 #B VALLEY BLVD **N/A**
LA PUENTE, CA 91746

Site 5 of 7 in cluster B

HAZNET:

Gepaid:	CAL000023951
TSD EPA ID:	Not reported
Gen County:	Los Angeles
Tsd County:	Los Angeles
Tons:	0.16
Waste Category:	Aqueous solution with less than 10% total organic residues
Disposal Method:	Transfer Station
Contact:	DAVID RISSER
Telephone:	--
Mailing Address:	14254 VALLEY BLVD STE B LA PUENTE, CA 91746
County	Not reported

B15
WNW
< 1/8
618 ft.

Relative:
Lower

Actual:
302 ft.

WEST COAST AUTO BODY **HAZNET** **S102062884**
14250 VALLEY BLVD **N/A**
INDUSTRY, CA 91746

Site 6 of 7 in cluster B

HAZNET:

Gepaid:	CAL000030348
TSD EPA ID:	CAD008252405
Gen County:	Los Angeles
Tsd County:	Los Angeles
Tons:	1.8347
Waste Category:	Unspecified solvent mixture Waste
Disposal Method:	Recycler
Contact:	JOSE GONZALEZ
Telephone:	(000) 000-0000
Mailing Address:	14250 VALLEY BLVD LA PUENTE, CA 91746
County	Los Angeles

Gepaid:	CAL000030348
TSD EPA ID:	CAD008252405
Gen County:	Los Angeles
Tsd County:	Los Angeles
Tons:	.6879
Waste Category:	Unspecified solvent mixture Waste
Disposal Method:	Recycler
Contact:	JOSE GONZALEZ
Telephone:	(000) 000-0000
Mailing Address:	14250 VALLEY BLVD LA PUENTE, CA 91746
County	Los Angeles

WEST COAST AUTO BODY (Continued) **S102062884**

Gepaid: CAL000030348
TSD EPA ID: CAD008302903
Gen County: Los Angeles
Tsd County: Los Angeles
Tons: .7337
Waste Category: Paint sludge
Disposal Method: Recycler
Contact: JOSE GONZALEZ
Telephone: (000) 000-0000
Mailing Address: 14250 VALLEY BLVD
LA PUENTE, CA 91746
County Los Angeles

Gepaid: CAL000030348
TSD EPA ID: CAD008252405
Gen County: Los Angeles
Tsd County: Los Angeles
Tons: .5920
Waste Category: Unspecified solvent mixture Waste
Disposal Method: Recycler
Contact: JOSE GONZALEZ
Telephone: (000) 000-0000
Mailing Address: 14250 VALLEY BLVD
LA PUENTE, CA 91746
County Los Angeles

Gepaid: CAL000030348
TSD EPA ID: CAD008252405
Gen County: Los Angeles
Tsd County: Los Angeles
Tons: .2293
Waste Category: Aqueous solution with 10% or more total organic residues
Disposal Method: Recycler
Contact: JOSE GONZALEZ
Telephone: (000) 000-0000
Mailing Address: 14250 VALLEY BLVD
LA PUENTE, CA 91746
County Los Angeles

The CA HAZNET database contains 6 additional records for this site.
Please click here or contact your EDR Account Executive for more information.

B16 **WEST COAST AUTO BODY** **FINDS 1006825830**
WNW **14250 VALLEY BL** **EMI 110013848774**
< 1/8 **INDUSTRY, CA 91746**
618 ft.

Site 7 of 7 in cluster B

Relative: Lower

Actual: 302 ft.

FINDS:
Other Pertinent Environmental Activity Identified at Site:
National Emissions Inventory (NEI)

EMISSIONS :
Facility ID : 71739
Air District Code : SC
SIC Code : 7538
Total Priority Score : Not reported
Health Risk Assessment : Not reported
Non-cancer Chronic Haz Index : Not reported
Non-cancer Acute Haz Index : Not reported

WEST COAST AUTO BODY (Continued) **1006825830**

Air Basin :	SC
Air District Name :	SOUTH COAST AQMD
Community Health Air Pollution Info System :	Not reported
Consolidated Emission Reporting Rule :	Not reported
Total Organic Hydrocarbon Gases :	Not reported
Reactive Organic Gases :	Not reported
Carbon Monoxide Emissions :	Not reported
NOX Gas Emissions (Nitrogen - Oxygen) :	Not reported
SOX Gas Emissions (Sulphur - Oxygen) :	Not reported
Facility ID :	71739
Air District Code :	SC
SIC Code :	7538
Total Priority Score :	Not reported
Health Risk Assessment :	Not reported
Non-cancer Chronic Haz Index :	Not reported
Non-cancer Acute Haz Index :	Not reported
Air Basin :	SC
Air District Name :	SOUTH COAST AQMD
Community Health Air Pollution Info System :	Not reported
Consolidated Emission Reporting Rule :	Not reported
Total Organic Hydrocarbon Gases :	1
Reactive Organic Gases :	1
Carbon Monoxide Emissions :	0
NOX Gas Emissions (Nitrogen - Oxygen) :	0
SOX Gas Emissions (Sulphur - Oxygen) :	0

C17 **GERMAN MEDICAL WEST** HAZNET S102821854
South **125 6TH AVE** N/A
< 1/8 **INDUSTRY, CA 91746**
653 ft.

Site 1 of 5 in cluster C

Relative: Lower

Actual: 302 ft.

HAZNET:

Gepaid:	CAL000123882
TSD EPA ID:	CAL000121946
Gen County:	Los Angeles
Tsd County:	Marin
Tons:	.0100
Waste Category:	Photochemicals/photoprocessing waste
Disposal Method:	Recycler
Contact:	RICHARD GERMAN
Telephone:	(818) 330-3091
Mailing Address:	125 S 6TH AVE
	LA PUENTE, CA 91746
County	Los Angeles

Gepaid:	CAL000123882
TSD EPA ID:	CAD981402522
Gen County:	Los Angeles
Tsd County:	Kern
Tons:	.0125
Waste Category:	Photochemicals/photoprocessing waste
Disposal Method:	Recycler
Contact:	RICHARD GERMAN
Telephone:	(818) 330-3091
Mailing Address:	125 S 6TH AVE
	LA PUENTE, CA 91746
County	Los Angeles

GERMAN MEDICAL WEST (Continued) **S102821854**

Gepaid: CAL000123882
TSD EPA ID: CAD981402522
Gen County: Los Angeles
Tsd County: Kern
Tons: .0030
Waste Category: Photochemicals/photoprocessing waste
Disposal Method: Recycler
Contact: RICHARD GERMAN
Telephone: (818) 330-3091
Mailing Address: 125 S 6TH AVE
LA PUENTE, CA 91746
County Los Angeles

Gepaid: CAL000123882
TSD EPA ID: CAD003963592
Gen County: Los Angeles
Tsd County: Santa Clara
Tons: 1.1467
Waste Category: Photochemicals/photoprocessing waste
Disposal Method: Not reported
Contact: RICHARD GERMAN
Telephone: (818) 330-3091
Mailing Address: 125 S 6TH AVE
LA PUENTE, CA 91746
County Los Angeles

C18 **GRAPHIC SERVICE** HAZNET S100936342
South **132 S 6TH AVE** N/A
1/8-1/4 **CITY OF INDUSTRY, CA 91746**
691 ft.

Site 2 of 5 in cluster C

Relative: Lower

Actual: 302 ft.

HAZNET:
Gepaid: CAL000094139
TSD EPA ID: CAD981402522
Gen County: Los Angeles
Tsd County: Kern
Tons: .3391
Waste Category: Photochemicals/photoprocessing waste
Disposal Method: Recycler
Contact: MICHAEL J HAMILTON WENDY L HAM
Telephone: (626) 336-4010
Mailing Address: 132 S 6TH AVE
LA PUENTE, CA 91746 - 2913
County Los Angeles

Gepaid: CAL000094139
TSD EPA ID: CAD981402522
Gen County: Los Angeles
Tsd County: Kern
Tons: .3044
Waste Category: Photochemicals/photoprocessing waste
Disposal Method: Recycler
Contact: MICHAEL J HAMILTON WENDY L HAM
Telephone: (626) 336-4010
Mailing Address: 132 S 6TH AVE
LA PUENTE, CA 91746 - 2913
County Los Angeles

GRAPHIC SERVICE (Continued) **S100936342**

Gepaid: CAL000094139
TSD EPA ID: CAD981402522
Gen County: Los Angeles
Tsd County: Kern
Tons: .2531
Waste Category: Photochemicals/photoprocessing waste
Disposal Method: Recycler
Contact: MICHAEL J HAMILTON WENDY L HAM
Telephone: (626) 336-4010
Mailing Address: 132 S 6TH AVE
LA PUENTE, CA 91746 - 2913
County Los Angeles

Gepaid: CAL000094139
TSD EPA ID: CAD981402522
Gen County: Los Angeles
Tsd County: Kern
Tons: .2039
Waste Category: Photochemicals/photoprocessing waste
Disposal Method: Recycler
Contact: MICHAEL J HAMILTON WENDY L HAM
Telephone: (626) 336-4010
Mailing Address: 132 S 6TH AVE
LA PUENTE, CA 91746 - 2913
County Los Angeles

Gepaid: CAL000094139
TSD EPA ID: CAD981402522
Gen County: Los Angeles
Tsd County: Kern
Tons: .4450
Waste Category: Photochemicals/photoprocessing waste
Disposal Method: Recycler
Contact: MICHAEL J HAMILTON WENDY L HAM
Telephone: (626) 336-4010
Mailing Address: 132 S 6TH AVE
LA PUENTE, CA 91746 - 2913
County Los Angeles

The CA HAZNET database contains 2 additional records for this site.
Please click here or contact your EDR Account Executive for more information.

---

19 **1X HOWARD FABRICATION CO** **HAZNET** **S102796574**
NE **240 ORANGE** **N/A**
1/8-1/4 **CITY OF INDUSTRY, CA 91715**
741 ft.

Relative: Higher

Actual: 305 ft.

HAZNET:
Gepaid: CAC000903240
TSD EPA ID: CAD000088252
Gen County: Los Angeles
Tsd County: Los Angeles
Tons: .2293
Waste Category: Polymeric resin waste
Disposal Method: Transfer Station
Contact: Not reported
Telephone: (000) 000-0000
Mailing Address: 240 ORANGE
CITY OF INDUSTRY, CA 91715

1X HOWARD FABRICATION CO (Continued) **S102796574**

County Los Angeles

Gepaid: CAC000903240
TSD EPA ID: CAD000088252
Gen County: Los Angeles
Tsd County: Los Angeles
Tons: 2.1442
Waste Category: Unspecified oil-containing waste
Disposal Method: Transfer Station
Contact: Not reported
Telephone: (000) 000-0000
Mailing Address: 240 ORANGE
CITY OF INDUSTRY, CA 91715
County Los Angeles

C20 **PATTERSON GROUP INC THE** **HAZNET** **S103633948**
South **161 S SIXTH AVE** **N/A**
1/8-1/4 **LA PUENTE, CA 91746**
751 ft.

Site 3 of 5 in cluster C

Relative: Lower

Actual: 302 ft.

HAZNET:
Gepaid: CAL000079641
TSD EPA ID: CAD000088252
Gen County: Los Angeles
Tsd County: Los Angeles
Tons: 1.8348
Waste Category: Adhesives
Disposal Method: Transfer Station
Contact: PATTERSON DANIEL C
Telephone: (000) 000-0000
Mailing Address: 161 S 6TH AVE
LA PUENTE, CA 91746
County Los Angeles

Gepaid: CAL000079641
TSD EPA ID: CAD000088252
Gen County: Los Angeles
Tsd County: Los Angeles
Tons: .2293
Waste Category: Paint sludge
Disposal Method: Transfer Station
Contact: PATTERSON DANIEL C
Telephone: (000) 000-0000
Mailing Address: 161 S 6TH AVE
LA PUENTE, CA 91746
County Los Angeles

Gepaid: CAL000079641
TSD EPA ID: CAD000088252
Gen County: Los Angeles
Tsd County: Los Angeles
Tons: .3544
Waste Category: Unspecified solvent mixture Waste
Disposal Method: Transfer Station
Contact: PATTERSON DANIEL C
Telephone: (000) 000-0000
Mailing Address: 161 S 6TH AVE
LA PUENTE, CA 91746
County Los Angeles

PATTERSON GROUP INC THE (Continued) **S103633948**

Gepaid: CAL000079641
TSD EPA ID: CAD000088252
Gen County: Los Angeles
Tsd County: Los Angeles
Tons: .6880
Waste Category: Unspecified oil-containing waste
Disposal Method: Transfer Station
Contact: PATTERSON DANIEL C
Telephone: (000) 000-0000
Mailing Address: 161 S 6TH AVE
LA PUENTE, CA 91746
County Los Angeles

Gepaid: CAL000079641
TSD EPA ID: CAD000088252
Gen County: Los Angeles
Tsd County: Los Angeles
Tons: 1.8348
Waste Category: Adhesives
Disposal Method: Transfer Station
Contact: PATTERSON DANIEL C
Telephone: (000) 000-0000
Mailing Address: 161 S 6TH AVE
LA PUENTE, CA 91746
County Los Angeles

The CA HAZNET database contains 2 additional records for this site.
Please click here or contact your EDR Account Executive for more information.

D21
West
1/8-1/4
763 ft.

Relative:
Lower

Actual:
301 ft.

G T AUTO BODY **HAZNET** **S103630468**
14266 E.VALLEY ROAD **N/A**
INDUSTRY, CA 91746

Site 1 of 2 in cluster D

HAZNET:
Gepaid: CAL930644469
TSD EPA ID: CAD008252405
Gen County: Los Angeles
Tsd County: Los Angeles
Tons: .2293
Waste Category: Unspecified solvent mixture Waste
Disposal Method: Recycler
Contact: GANDY BONAPARTE
Telephone: (818) 333-0353
Mailing Address: 14266 VALLEY BLVD # E
LA PUENTE, CA 91746 - 2927
County Los Angeles

D22
West
1/8-1/4
763 ft.

Relative:
Lower

Actual:
301 ft.

GMC RV — **HAZNET** — **S103630462** / **N/A**
14254 E VALLEY
CITY OF INDUSTRY, CA 91746

Site 2 of 2 in cluster D

HAZNET:

Gepaid:	CAL000003579
TSD EPA ID:	CAT080013352
Gen County:	Los Angeles
Tsd County:	Los Angeles
Tons:	.2293
Waste Category:	Unspecified aqueous solution
Disposal Method:	Recycler
Contact:	RICHARDSON DENNIS
Telephone:	(000) 000-0000
Mailing Address:	14254 E VALLEY CITY OF INDUSTRY, CA 91746
County	Los Angeles

E23
WNW
1/8-1/4
796 ft.

Relative:
Lower

Actual:
302 ft.

LOUIE'S BRAKE SHOP & TRANSMISS — **HAZNET** — **S103975466** / **N/A**
14226 E VALLEY BLVD
LA PUENTE, CA 91746

Site 1 of 3 in cluster E

HAZNET:

Gepaid:	CAL000014554
TSD EPA ID:	CAD093459485
Gen County:	Los Angeles
Tsd County:	Fresno
Tons:	.0332
Waste Category:	Unspecified solvent mixture Waste
Disposal Method:	Transfer Station
Contact:	ELIAS LOUIE
Telephone:	(000) 000-0000
Mailing Address:	14226 VALLEY BLVD # E LA PUENTE, CA 91746 - 2901
County	Los Angeles

Gepaid:	CAL000014554
TSD EPA ID:	CAD099452708
Gen County:	Los Angeles
Tsd County:	Los Angeles
Tons:	0.1959
Waste Category:	Aqueous solution with 10% or more total organic residues
Disposal Method:	Not reported
Contact:	ELIAS LOUIE
Telephone:	(000) 000-0000
Mailing Address:	14226 VALLEY BLVD # E LA PUENTE, CA 91746 - 2901
County	Los Angeles

C24
South
1/8-1/4
828 ft.

Relative:
Lower

Actual:
302 ft.

THE PATTERSON GROUP INC
161 S 6TH AVE
LA PUENTE, CA 91746

RCRIS-SQG **1000880971**
FINDS **CAD982369993**

Site 4 of 5 in cluster C

RCRIS:
Owner: DANIEL C PATTERSON
(818) 336-7200
EPA ID: CAD982369993
Contact: RICHARD MARVIN
(818) 336-4421
Classification: Small Quantity Generator
TSDF Activities: Not reported

Violation Status: Violations exist

Regulation Violated: Not reported
Area of Violation: TRANSPORTER-GENERAL REQUIREMENTS
Date Violation Determined: 05/28/1996
Actual Date Achieved Compliance: 06/12/1996

Enforcement Action: WRITTEN INFORMAL
Enforcement Action Date: 05/28/1996
Penalty Type: Not reported

Regulation Violated: Not reported
Area of Violation: GENERATOR-PRE-TRANSPORT REQUIREMENTS
Date Violation Determined: 05/28/1996
Actual Date Achieved Compliance: 06/12/1996

Enforcement Action: WRITTEN INFORMAL
Enforcement Action Date: 05/28/1996
Penalty Type: Not reported

Regulation Violated: Not reported
Area of Violation: GENERATOR-PRE-TRANSPORT REQUIREMENTS
Date Violation Determined: 05/18/1995
Actual Date Achieved Compliance: Not reported

Enforcement Action: WRITTEN INFORMAL
Enforcement Action Date: 05/18/1995
Penalty Type: Not reported

Regulation Violated: Not reported
Area of Violation: GENERATOR-OTHER REQUIREMENTS
Date Violation Determined: 05/18/1995
Actual Date Achieved Compliance: Not reported

Enforcement Action: WRITTEN INFORMAL
Enforcement Action Date: 05/18/1995
Penalty Type: Not reported

There are 4 violation record(s) reported at this site:

Evaluation	Area of Violation	Date of Compliance
Other Evaluation	TRANSPORTER-GENERAL REQUIREMENTS	19960612
	GENERATOR-PRE-TRANSPORT REQUIREMENTS	19960612
Compliance Evaluation Inspection	GENERATOR-PRE-TRANSPORT REQUIREMENTS	
	GENERATOR-OTHER REQUIREMENTS	

THE PATTERSON GROUP INC (Continued) — **1000880971**

FINDS:
Other Pertinent Environmental Activity Identified at Site:
Resource Conservation and Recovery Act Information system (RCRAINFO)

C25 | **South** | **1/8-1/4** | **859 ft.** | **Relative: Lower** | **Actual: 301 ft.**

C&N OFFICE SPECIALTIES INC — **RCRIS-SQG, FINDS** — **1000125504, CAD981979628**
166 S 6TH AVE
CITY OF INDUSTRY, CA 91746

Site 5 of 5 in cluster C

RCRIS:
Owner: HERRING HUGH OWNER
(415) 555-1212
EPA ID: CAD981979628
Contact: ENVIRONMENTAL MANAGER
(818) 330-3604
Classification: Small Quantity Generator
TSDF Activities: Not reported

Violation Status: No violations found

FINDS:
Other Pertinent Environmental Activity Identified at Site:
Resource Conservation and Recovery Act Information system (RCRAINFO)

E26 | **WNW** | **1/8-1/4** | **881 ft.** | **Relative: Lower** | **Actual: 302 ft.**

ESTRADA AUTO REPAIR & DIAGNOSTICS — **HAZNET** — **S106092194, N/A**
14214 VALLEY BLVD
LA PUENTE, CA 91746

Site 2 of 3 in cluster E

HAZNET:
Gepaid: CAL000223788
TSD EPA ID: Not reported
Gen County: Los Angeles
Tsd County: Los Angeles
Tons: 0.45
Waste Category: Waste oil and mixed oil
Disposal Method: Recycler
Contact: GRACE PAZ
Telephone: (626) 336-3352
Mailing Address: 14214 VALLEY BLVD
LA PUENTE, CA 91746
County Not reported

E27 | **WNW** | **1/8-1/4** | **884 ft.** | **Relative: Lower** | **Actual: 302 ft.**

DUTCH FOREIGN — **RCRIS-SQG, FINDS, HAZNET** — **1000819935, CAD983659533**
14214 E VALLEY
LA PUENTE, CA 91746

Site 3 of 3 in cluster E

DUTCH FOREIGN (Continued) **1000819935**

RCRIS:
Owner: REINIER P SCHRYUER
(818) 334-0743
EPA ID: CAD983659533

Contact: RICK HUTH
(818) 968-2016

Classification: Small Quantity Generator
TSDF Activities: Not reported

Violation Status: No violations found

FINDS:
Other Pertinent Environmental Activity Identified at Site:
Resource Conservation and Recovery Act Information system (RCRAINFO)

HAZNET:
Gepaid: CAD983659533
TSD EPA ID: CAT000613893
Gen County: Los Angeles
Tsd County: Los Angeles
Tons: .0708
Waste Category: Organic liquids with metals Alkaline solution (pH <UN-> 12.5) with metals (antimony, arsenic, barium, beryllium, cadmium, chromium, cobalt, copper, lead, mercury, molybdenum, nickel, selenium, silver, thallium,.vanadium, and zinc)
Disposal Method: Transfer Station
Contact: REINIER P SCHRYUER
Telephone: (818) 334-0743
Mailing Address: 14214 VALLEY BLVD # E
LA PUENTE, CA 91746 - 2901
County Los Angeles

Gepaid: CAD983659533
TSD EPA ID: CAT000613893
Gen County: Los Angeles
Tsd County: Los Angeles
Tons: .1584
Waste Category: Aqueous solution with less than 10% total organic residues
Disposal Method: Transfer Station
Contact: REINIER P SCHRYUER
Telephone: (818) 334-0743
Mailing Address: 14214 VALLEY BLVD # E
LA PUENTE, CA 91746 - 2901
County Los Angeles

Gepaid: CAD983659533
TSD EPA ID: CAD099452708
Gen County: Los Angeles
Tsd County: Los Angeles
Tons: .1876
Waste Category: Aqueous solution with 10% or more total organic residues
Disposal Method: Recycler
Contact: REINIER P SCHRYUER
Telephone: (818) 334-0743
Mailing Address: 14214 VALLEY BLVD # E
LA PUENTE, CA 91746 - 2901
County Los Angeles

DUTCH FOREIGN (Continued) **1000819935**

Gepaid: CAD983659533
TSD EPA ID: CAD099452708
Gen County: Los Angeles
Tsd County: Los Angeles
Tons: .1459
Waste Category: Aqueous solution with less than 10% total organic residues
Disposal Method: Recycler
Contact: REINIER P SCHRYUER
Telephone: (818) 334-0743
Mailing Address: 14214 VALLEY BLVD # E
LA PUENTE, CA 91746 - 2901
County Los Angeles

Gepaid: CAD983659533
TSD EPA ID: CAT000613893
Gen County: Los Angeles
Tsd County: Los Angeles
Tons: .2752
Waste Category: Aqueous solution with less than 10% total organic residues
Disposal Method: Transfer Station
Contact: REINIER P SCHRYUER
Telephone: (818) 334-0743
Mailing Address: 14214 VALLEY BLVD # E
LA PUENTE, CA 91746 - 2901
County Los Angeles

The CA HAZNET database contains 6 additional records for this site.
Please click here or contact your EDR Account Executive for more information.

F28 **HUNSAKER MGMT** **HAZNET** **S104571182**
SSW **190 S 6TH AVE** **N/A**
1/8-1/4 **INDUSTRY, CA 91746**
985 ft.

Site 1 of 2 in cluster F

Relative: Lower

Actual: 299 ft.

HAZNET:
Gepaid: CAC002175953
TSD EPA ID: CAD028409019
Gen County: Los Angeles
Tsd County: Los Angeles
Tons: 0.9174
Waste Category: Unspecified solvent mixture Waste
Disposal Method: Transfer Station
Contact: HUNSAKER MGMT
Telephone: (949) 863-1390
Mailing Address: PO BOX 2423
SANTA ANA, CA 92707
County Los Angeles

G29
ENE
1/8-1/4
1100 ft.

Relative:
Higher

Actual:
306 ft.

HANSEN FOODS — **HIST UST** — **U001569621** / **N/A**
14380 NELSON AVE
CITY OF INDUSTRY, CA 91744

Site 1 of 4 in cluster G

UST HIST:

Facility ID:	65599	Facility Status:	Not reported
Total Tanks:	5	Region:	STATE
Owner Name:	HANSEN'S CONSOLIDATORS, INC.	Box Number:	Not reported
Owner Address:	14380 NELSON AVE. CITY OF INDUSTRY, CA 91744		

G30
ENE
1/8-1/4
1100 ft.

Relative:
Higher

Actual:
306 ft.

TROPICANA PRODUCTS SALES — **HAZNET** **CA WDS** — **1000597437** / **N/A**
14380 NELSON AVENUE
INDUSTRY, CA 91744

Site 2 of 4 in cluster G

HAZNET:

Gepaid:	CAL000077181
TSD EPA ID:	CAT080011059
Gen County:	Los Angeles
Tsd County:	Los Angeles
Tons:	.4794
Waste Category:	Waste oil and mixed oil
Disposal Method:	Recycler
Contact:	TROPICANA PRODUCTS INC
Telephone:	(941) 742-2748
Mailing Address:	240 N ORANGE AVENUE CITY OF INDUSTRY, CA 91744
County	Los Angeles

Gepaid:	CAL000077181
TSD EPA ID:	CAT080011059
Gen County:	Los Angeles
Tsd County:	Los Angeles
Tons:	.1250
Waste Category:	Off-specification, aged, or surplus organics
Disposal Method:	Disposal, Land Fill
Contact:	TROPICANA PRODUCTS INC
Telephone:	(941) 742-2748
Mailing Address:	240 N ORANGE AVENUE CITY OF INDUSTRY, CA 91744
County	Los Angeles

Gepaid:	CAL000077181
TSD EPA ID:	CAT080011059
Gen County:	Los Angeles
Tsd County:	Los Angeles
Tons:	.0417
Waste Category:	Unspecified organic liquid mixture
Disposal Method:	Recycler
Contact:	TROPICANA PRODUCTS INC
Telephone:	(941) 742-2748
Mailing Address:	240 N ORANGE AVENUE CITY OF INDUSTRY, CA 91744
County	Los Angeles

TROPICANA PRODUCTS SALES (Continued) **1000597437**

Gepaid: CAL000077181
TSD EPA ID: CAT080011059
Gen County: Los Angeles
Tsd County: Los Angeles
Tons: .3625
Waste Category: Unspecified oil-containing waste
Disposal Method: Disposal, Land Fill
Contact: TROPICANA PRODUCTS INC
Telephone: (941) 742-2748
Mailing Address: 240 N ORANGE AVENUE
CITY OF INDUSTRY, CA 91744
County Los Angeles

Gepaid: CAL000077181
TSD EPA ID: CAT080011059
Gen County: Los Angeles
Tsd County: Los Angeles
Tons: .0208
Waste Category: Waste oil and mixed oil
Disposal Method: Disposal, Land Fill
Contact: TROPICANA PRODUCTS INC
Telephone: (941) 742-2748
Mailing Address: 240 N ORANGE AVENUE
CITY OF INDUSTRY, CA 91744
County Los Angeles

The CA HAZNET database contains 79 additional records for this site.
Please click here or contact your EDR Account Executive for more information.

WDS:
Facility ID: 4 19I010539
Facility Contact Not reported
Facility Telephone 0
SIC Code: 0
SIC Code 2: Not reported
Agency Name: TROPICANA PRODUCTS INC
Agency Address: 0
Agency Contact: Not reported
Agency Phone: Not reported
Design Flow: Not reported
Baseline Flow: Not reported
Facility Type: Not reported
Facility Status: Active - Any facility with a continuous or seasonal discharge that is under Waste Discharge Requirements.
Agency Type: Not reported
Waste Type: Not reported
Threat to Water: Minor Threat to Water Quality. A violation of a regional board order should cause a relatively minor impairment of beneficial uses compared to a major or minor threat. Not: All nurds without a TTWQ will be considered a minor threat to water quality unless coded at a higher Level. A Zero (0) may be used to code those NURDS that are found to represent no threat to water quality.
Complexity: Category C - Facilities having no waste treatment systems, such as cooling water dischargers or thosewho must comply through best management practices, facilities with passive waste treatment and disposal systems, such as septic systems with subsurface disposal, or dischargers having waste storage systems with land disposal such as dairy waste ponds.
Reclamation: Not reported
POTW: Not reported
NPDES Number: CAS000001 The 1st 2 characters designate the state. The remaining 7 are assigned by the Regional Board
Subregion: 4

TROPICANA PRODUCTS SALES (Continued) **1000597437**

G31
ENE
1/8-1/4
1100 ft.

Relative:
Higher

Actual:
306 ft.

HANSEN FOODS INC
14380 NELSON AVE
INDUSTRY, CA 91744

HAZNET **S104160198**
LUST **N/A**
Cortese
EMI

Site 3 of 4 in cluster G

State LUST:

Cross Street:	AZUSA AVE		
Qty Leaked:	Not reported		
Case Number	102.0073		
Reg Board:	4		
Chemical:	Solvents		
Lead Agency:	Regional Board		
Local Agency :	19000		
Case Type:	Other ground water affected		
Status:	Case Closed		
Abate Method:	Excavate and Dispose - remove contaminated soil and dispose in approved site		
Review Date:	Not reported	Confirm Leak:	Not reported
Workplan:	4/3/90	Prelim Assess:	4/3/90
Pollution Char:	Not reported	Remed Plan:	Not reported
Remed Action:	Not reported		
Monitoring:	Not reported		
Close Date:	09/17/1997		
Release Date:	05/02/1990		
Cleanup Fund Id :	Not reported		
Discover Date :	04/11/1990		
Enforcement Dt :	Not reported		
Enf Type:	Not reported		
Enter Date :	06/20/1990		
Funding:	Federal Funds		
Staff Initials:	Not reported		
How Discovered:	Tank Closure		
How Stopped:	Not reported		
Interim :	Not reported		
Leak Cause:	UNK		
Leak Source:	UNK		
MTBE Date :	/ /		
Max MTBE GW :	0 Parts per Billion		
MTBE Tested:	Not Required to be Tested.		
Priority:	Not reported		
Local Case # :	Not reported		
Beneficial:	Not reported		
Staff :	WIP		
GW Qualifier :	Not reported		
Max MTBE Soil :	Not reported		
Soil Qualifier :	Not reported		
Hydr Basin #:	Not reported		
Operator :	HANSEN, TIM		
Oversight Prgm:	WIP		
Oversight Prgm :	WIP		
Review Date :	08/24/1995		
Stop Date :	04/11/1990		
Work Suspended :	Not reported		
Responsible Party	HANSEN FOODS, INC.		
RP Address:	14380 NELSON AVE, CITY OF INDUSTRY, CA 91744		
Global Id:	T0603700130		
Org Name:	Not reported		

HANSEN FOODS INC (Continued) **S104160198**

Contact Person: Not reported
MTBE Conc: 0
Mtbe Fuel: 0
Water System Name: Not reported
Well Name: Not reported
Distance To Lust: 0
Waste Discharge Global ID: Not reported
Waste Disch Assigned Name: Not reported

LUST Region 4:
Report Date: 05/02/1990
Lead Agency: Regional Board
Local Agency: 19000
Substance: Solvents
Case Type: Groundwater
Status: Case Closed
Region: 4
Staff: WIP

HAZNET:
Gepaid: CAC000302913
TSD EPA ID: CAD099452708
Gen County: Los Angeles
Tsd County: Los Angeles
Tons: 1.2510
Waste Category: Unspecified solvent mixture Waste
Disposal Method: Not reported
Contact: SEAGRAMS
Telephone: (000) 000-0000
Mailing Address: 14380 NELSON AVE
INDUSTRY, CA 91744
County Los Angeles

Gepaid: CAC000302913
TSD EPA ID: CAD099452708
Gen County: Los Angeles
Tsd County: Los Angeles
Tons: 1.2510
Waste Category: Unspecified solvent mixture Waste
Disposal Method: Recycler
Contact: SEAGRAMS
Telephone: (000) 000-0000
Mailing Address: 14380 NELSON AVE
INDUSTRY, CA 91744
County Los Angeles

CORTESE:
Region: CORTESE
Fac Address 2: 14380 NELSON AVE

EMISSIONS :
Facility ID : 77635
Air District Code : SC
SIC Code : 2033
Total Priority Score : Not reported
Health Risk Assessment : Not reported
Non-cancer Chronic Haz Index : Not reported
Non-cancer Acute Haz Index : Not reported
Air Basin : SC
Air District Name : SOUTH COAST AQMD

HANSEN FOODS INC (Continued) S104160198

Community Health Air Pollution Info System :	Not reported
Consolidated Emission Reporting Rule :	Not reported
Total Organic Hydrocarbon Gases :	Not reported
Reactive Organic Gases :	Not reported
Carbon Monoxide Emissions :	Not reported
NOX Gas Emissions (Nitrogen - Oxygen) :	Not reported
SOX Gas Emissions (Sulphur - Oxygen) :	Not reported

G32 **TROPICANA PRODUCT SALES** Cortese S105023295
ENE **14380 NELSON AVE** N/A
1/8-1/4 **CITY OF INDUSTRY (CO, CA 91744**
1100 ft.

Site 4 of 4 in cluster G

Relative: Higher

Actual: 306 ft.

CORTESE:

Region:	CORTESE
Fac Address 2:	Not reported

---

33 **ORANGE COUNTY CONTAINER** FINDS 1006824319
SE **14500 VALLEY BLVD** EMI 110013829063
1/8-1/4 **CITY OF INDUSTRY, CA 91744**
1137 ft.

Relative: Equal

Actual: 303 ft.

FINDS:
Other Pertinent Environmental Activity Identified at Site:
National Emissions Inventory (NEI)

EMISSIONS :

Facility ID :	87391
Air District Code :	SC
SIC Code :	2653
Total Priority Score :	Not reported
Health Risk Assessment :	Not reported
Non-cancer Chronic Haz Index :	Not reported
Non-cancer Acute Haz Index :	Not reported
Air Basin :	SC
Air District Name :	SOUTH COAST AQMD
Community Health Air Pollution Info System :	Not reported
Consolidated Emission Reporting Rule :	Not reported
Total Organic Hydrocarbon Gases :	Not reported
Reactive Organic Gases :	Not reported
Carbon Monoxide Emissions :	Not reported
NOX Gas Emissions (Nitrogen - Oxygen) :	Not reported
SOX Gas Emissions (Sulphur - Oxygen) :	Not reported

Facility ID :	87391
Air District Code :	SC
SIC Code :	2653
Total Priority Score :	Not reported
Health Risk Assessment :	Not reported
Non-cancer Chronic Haz Index :	Not reported
Non-cancer Acute Haz Index :	Not reported
Air Basin :	SC
Air District Name :	SOUTH COAST AQMD
Community Health Air Pollution Info System :	Not reported
Consolidated Emission Reporting Rule :	Not reported
Total Organic Hydrocarbon Gases :	1
Reactive Organic Gases :	1
Carbon Monoxide Emissions :	0

ORANGE COUNTY CONTAINER (Continued) 1006824319

NOX Gas Emissions (Nitrogen - Oxygen) : 0
SOX Gas Emissions (Sulphur - Oxygen) : 0

F34 **HOERTIG IRONWORKS** HAZNET S103967886
SSW **221 SO. 6TH AVE.** N/A
1/8-1/4 **INDUSTRY, CA 91744**
1149 ft.

Site 2 of 2 in cluster F

Relative: Lower

Actual: 297 ft.

HAZNET:
Gepaid: CAC001483872
TSD EPA ID: CAT080013352
Gen County: Los Angeles
Tsd County: Los Angeles
Tons: .4170
Waste Category: Waste oil and mixed oil
Disposal Method: Recycler
Contact: DICK HOERTIG
Telephone: (626) 968-1574
Mailing Address: 221 SO. 6TH AVE.
INDUSTRY, CA 91744
County Los Angeles

H35 **KEENAN SUPPLY** HAZNET S103973154
North **14200 NELSON AVE** N/A
1/8-1/4 **INDUSTRY, CA 91746**
1288 ft.

Site 1 of 2 in cluster H

Relative: Higher

Actual: 304 ft.

HAZNET:
Gepaid: CAC002127704
TSD EPA ID: CAD982444481
Gen County: Los Angeles
Tsd County: San Bernardino
Tons: .1251
Waste Category: Latex waste
Disposal Method: Transfer Station
Contact: KEENAN SUPPLY
Telephone: (909) 613-1363
Mailing Address: 14200 NELSON AVE
INDUSTRY, CA 91746
County Los Angeles

Gepaid: CAC002127704
TSD EPA ID: CAD982444481
Gen County: Los Angeles
Tsd County: San Bernardino
Tons: .4170
Waste Category: Unspecified oil-containing waste
Disposal Method: Transfer Station
Contact: KEENAN SUPPLY
Telephone: (909) 613-1363
Mailing Address: 14200 NELSON AVE
INDUSTRY, CA 91746
County Los Angeles

KEENAN SUPPLY (Continued) **S103973154**

Gepaid: CAC002127704
TSD EPA ID: CAD982444481
Gen County: Los Angeles
Tsd County: San Bernardino
Tons: .1250
Waste Category: Contaminated soil from site clean-ups
Disposal Method: Transfer Station
Contact: KEENAN SUPPLY
Telephone: (909) 613-1363
Mailing Address: 14200 NELSON AVE
INDUSTRY, CA 91746
County Los Angeles

I36 **A&A AUTO PARTS** **HAZNET** **S103948284**
WNW **14150 E VALLEY BLVD** **N/A**
1/4-1/2 **LA PUENTE, CA 91746**
1338 ft.

Site 1 of 2 in cluster I

Relative: Lower

Actual: 302 ft.

HAZNET:
Gepaid: CAL000022991
TSD EPA ID: CAT080033681
Gen County: Los Angeles
Tsd County: Los Angeles
Tons: .1250
Waste Category: Other organic solids
Disposal Method: Not reported
Contact: CHARLES J LOPEZ
Telephone: (818) 330-2221
Mailing Address: 14150 VALLEY BLVD # E
LA PUENTE, CA 91746 - 2802
County Los Angeles

Gepaid: CAL000022991
TSD EPA ID: CAD099452708
Gen County: Los Angeles
Tsd County: Los Angeles
Tons: .2293
Waste Category: Oil/water separation sludge
Disposal Method: Recycler
Contact: CHARLES J LOPEZ
Telephone: (818) 330-2221
Mailing Address: 14150 VALLEY BLVD # E
LA PUENTE, CA 91746 - 2802
County Los Angeles

H37 **MERCURY HARDWOOD** **LUST** **S103891088**
North **14166 NELSON AVE E** **N/A**
1/4-1/2 **LA PUENTE, CA 91746**
1414 ft.

Site 2 of 2 in cluster H

Relative: Higher

Actual: 304 ft.

State LUST:
Cross Street: LONG LANE
Qty Leaked: Not reported
Case Number I-14944
Reg Board: 4
Chemical: Gasoline

MERCURY HARDWOOD (Continued) **S103891088**

Lead Agency: Local Agency
Local Agency : 19000
Case Type: Soil only
Status: No Action
Review Date: Not reported
Workplan: 2/12/90
Pollution Char: Not reported
Remed Action: Not reported
Monitoring: Not reported
Close Date: Not reported
Release Date: 02/26/1990
Cleanup Fund Id : Not reported
Discover Date : / /
Enforcement Dt : Not reported
Enf Type: Not reported
Enter Date : 02/19/1990
Funding: Federal Funds
Staff Initials: Not reported
How Discovered: Not reported
How Stopped: Not reported
Interim : Not reported
Leak Cause: Not reported
Leak Source: Not reported
MTBE Date : / /
Max MTBE GW : 0 Parts per Billion
MTBE Tested: Site NOT Tested for MTBE.Includes Unknown and Not Analyzed.
Priority: Not reported
Local Case # : Not reported
Beneficial: Not reported
Staff : JLC
GW Qualifier : Not reported
Max MTBE Soil : Not reported
Soil Qualifier : Not reported
Hydr Basin #: Not reported
Operator : CAROL
Oversight Prgm: Local Implementing Agency UST (includes non-LOP cases within LOP jurisdiction)
Oversight Prgm : LIA
Review Date : 03/30/1990
Stop Date : / /
Work Suspended : Not reported
Responsible Party MERCURY HARDWOOD
RP Address: 14166 NELSON AVENUE, CITY OF INDUSTRY, 91744
Global Id: T0603704229
Org Name: Not reported
Contact Person: Not reported
MTBE Conc: 0
Mtbe Fuel: 1
Water System Name: Not reported
Well Name: Not reported
Distance To Lust: 0
Waste Discharge Global ID: Not reported
Waste Disch Assigned Name: Not reported

Confirm Leak: Not reported
Prelim Assess: 2/12/90
Remed Plan: Not reported

LUST Region 4:
Report Date: 02/26/1990
Lead Agency: Local Agency
Local Agency: 19000

MERCURY HARDWOOD (Continued) **S103891088**

Substance: Gasoline
Case Type: Soil
Status: Preliminary site assessment underway
Region: 4
Staff: Not reported

J38 **1X BRITISH PACIFIC PROPERTIES** HAZNET **S102796467**
West **218 S 5TH AVE** **N/A**
1/4-1/2 **LA PUENTE, CA 91746**
1433 ft.

Site 1 of 2 in cluster J

Relative: Lower

Actual: 296 ft.

HAZNET:
Gepaid: CAC000901888
TSD EPA ID: CAD008252405
Gen County: Los Angeles
Tsd County: Los Angeles
Tons: .8000
Waste Category: Paint sludge
Disposal Method: Recycler
Contact: Not reported
Telephone: (000) 000-0000
Mailing Address: 8899 UNIVERSITY CENTER LANE
SAN DIEGO, CA 92122
County Los Angeles

Gepaid: CAC000901888
TSD EPA ID: CAD008252405
Gen County: Los Angeles
Tsd County: Los Angeles
Tons: .0150
Waste Category: Other organic solids
Disposal Method: Treatment, Incineration
Contact: Not reported
Telephone: (000) 000-0000
Mailing Address: 8899 UNIVERSITY CENTER LANE
SAN DIEGO, CA 92122
County Los Angeles

J39 **GORHAM BRONZE** HAZNET **S103643202**
West **224 S 5TH AVE** **N/A**
1/4-1/2 **LA PUENTE, CA 91746**
1462 ft.

Site 2 of 2 in cluster J

Relative: Lower

Actual: 296 ft.

HAZNET:
Gepaid: CAL000000829
TSD EPA ID: CAT080013352
Gen County: Los Angeles
Tsd County: Los Angeles
Tons: .8340
Waste Category: Aqueous solution with 10% or more total organic residues
Disposal Method: Not reported
Contact: Not reported
Telephone: (000) 000-0000
Mailing Address: 224 S 5TH AVE
LA PUENTE, CA 91746
County Los Angeles

GORHAM BRONZE (Continued) — **S103643202**

K40 **GIBBONS ENCLOSURES INC** — **RCRIS-SQG** **1000164248**
SSW **287 S SIXTH AVE** — **FINDS** **CAD008240400**
1/4-1/2 **CITY OF INDUSTRY, CA 91746**
1509 ft.

Site 1 of 3 in cluster K

Relative:
Lower

Actual:
296 ft.

RCRIS:
Owner: NOT REQUIRED
(415) 555-1212
EPA ID: CAD008240400
Contact: Not reported
Classification: Small Quantity Generator
TSDF Activities: Not reported
Violation Status: No violations found

FINDS:
Other Pertinent Environmental Activity Identified at Site:
Resource Conservation and Recovery Act Information system (RCRAINFO)

K41 **HOGEBUILT** — **HAZNET** **S103649647**
SSW **287 S 6TH AVE** — **N/A**
1/4-1/2 **INDUSTRY, CA 91746**
1509 ft.

Site 2 of 3 in cluster K

Relative:
Lower

Actual:
296 ft.

HAZNET:
Gepaid: CAL000175237
TSD EPA ID: Not reported
Gen County: Los Angeles
Tsd County: Los Angeles
Tons: 1.10
Waste Category: Other inorganic solid waste
Disposal Method: Transfer Station
Contact: MANUEL QUINONEZ/MGR
Telephone: (818) 330-2356
Mailing Address: 287 S 6TH AVE
LA PUENTE, CA 91746 - 2916
County Not reported

Gepaid: CAL000175237
TSD EPA ID: Not reported
Gen County: Los Angeles
Tsd County: 99
Tons: 1.20
Waste Category: Other inorganic solid waste
Disposal Method: Disposal, Land Fill
Contact: MANUEL QUINONEZ/MGR
Telephone: (818) 330-2356
Mailing Address: 287 S 6TH AVE
LA PUENTE, CA 91746 - 2916
County Not reported

HOGEBUILT (Continued) **S103649647**

Gepaid: CAL000175237
TSD EPA ID: CAD000088252
Gen County: Los Angeles
Tsd County: Los Angeles
Tons: 1.0000
Waste Category: Other inorganic solid waste
Disposal Method: Transfer Station
Contact: GEORGE LOMBINO
Telephone: (000) 000-0000
Mailing Address: 287 S 6TH AVE
LA PUENTE, CA 91746 - 2916
County Los Angeles

Gepaid: CAL000175237
TSD EPA ID: CAD000088252
Gen County: Los Angeles
Tsd County: Los Angeles
Tons: 3.0000
Waste Category: Other inorganic solid waste
Disposal Method: Transfer Station
Contact: GEORGE LOMBINO
Telephone: (000) 000-0000
Mailing Address: 287 S 6TH AVE
LA PUENTE, CA 91746 - 2916
County Los Angeles

Gepaid: CAL000175237
TSD EPA ID: CAD000088252
Gen County: Los Angeles
Tsd County: Los Angeles
Tons: 2
Waste Category: Other inorganic solid waste
Disposal Method: Transfer Station
Contact: GEORGE LOMBINO
Telephone: (000) 000-0000
Mailing Address: 287 S 6TH AVE
LA PUENTE, CA 91746 - 2916
County Los Angeles

The CA HAZNET database contains 4 additional records for this site.
Please click here or contact your EDR Account Executive for more information.

L42 **AJ LIMA TRUCKING INC** HAZNET S106093075
SW **14341 PROCTOR AVE** N/A
1/4-1/2 **INDUSTRY, CA 91746**
1531 ft.

Site 1 of 3 in cluster L

Relative: Lower

Actual: 296 ft.

HAZNET:
Gepaid: CAL000248636
TSD EPA ID: Not reported
Gen County: Los Angeles
Tsd County: Los Angeles
Tons: 5.89
Waste Category: Polymeric resin waste
Disposal Method: Transfer Station
Contact: KEN LIMA
Telephone: (626) 937-6488
Mailing Address: PO BOX 3307

AJ LIMA TRUCKING INC (Continued) **S106093075**

	INDUSTRY, CA 91744
County	Not reported
Gepaid:	CAL000248636
TSD EPA ID:	Not reported
Gen County:	Los Angeles
Tsd County:	Los Angeles
Tons:	6.75
Waste Category:	Unspecified organic liquid mixture
Disposal Method:	Recycler
Contact:	KEN LIMA
Telephone:	(626) 937-6488
Mailing Address:	PO BOX 3307
	INDUSTRY, CA 91744
County	Not reported
Gepaid:	CAL000248636
TSD EPA ID:	Not reported
Gen County:	Los Angeles
Tsd County:	San Bernardino
Tons:	0.07
Waste Category:	Other organic solids
Disposal Method:	Transfer Station
Contact:	KEN LIMA
Telephone:	(626) 937-6488
Mailing Address:	PO BOX 3307
	INDUSTRY, CA 91744
County	Not reported
Gepaid:	CAL000248636
TSD EPA ID:	Not reported
Gen County:	Los Angeles
Tsd County:	San Bernardino
Tons:	16.84
Waste Category:	Contaminated soil from site clean-ups
Disposal Method:	Transfer Station
Contact:	KEN LIMA
Telephone:	(626) 937-6488
Mailing Address:	PO BOX 3307
	INDUSTRY, CA 91744
County	Not reported
Gepaid:	CAL000248636
TSD EPA ID:	Not reported
Gen County:	Los Angeles
Tsd County:	99
Tons:	50.56
Waste Category:	Other organic solids
Disposal Method:	Disposal, Land Fill
Contact:	KEN LIMA
Telephone:	(626) 937-6488
Mailing Address:	PO BOX 3307
	INDUSTRY, CA 91744
County	Not reported

L43
SW
1/4-1/2
1531 ft.

Relative:
Lower

Actual:
296 ft.

TANK PRODUCTS INC — **RCRIS-SQG** **1000267050**
14333 PROCTOR — **FINDS** **CAD982464430**
CITY OF INDUSTRY, CA 91746

Site 2 of 3 in cluster L

RCRIS:
Owner: RAY LAMB
(415) 555-1212
EPA ID: CAD982464430
Contact: ENVIRONMENTAL MANAGER
(818) 333-9090
Classification: Small Quantity Generator
TSDF Activities: Not reported

Violation Status: No violations found

FINDS:
Other Pertinent Environmental Activity Identified at Site:
Resource Conservation and Recovery Act Information system (RCRAINFO)

M44
SE
1/4-1/2
1543 ft.

Relative:
Equal

Actual:
303 ft.

TEXACO — **HIST UST** **U001569580**
14562 VALLEY BLVD # / 7TH — **N/A**
LA PUENTE, CA 91740

Site 1 of 3 in cluster M

UST HIST:

Facility ID:	17122	Facility Status:	Not reported
Total Tanks:	5	Region:	STATE
Owner Name:	TEXACO U.S.A.	Box Number:	Not reported
Owner Address:	P. O. BOX 3756-3350 WILSHIRE B LOS ANGELES, CA 90010		

45
North
1/4-1/2
1554 ft.

Relative:
Higher

Actual:
304 ft.

MERCURY HARDWOOD — **Cortese** **S101296397**
14166 NELSON — **N/A**
INDUSTRY, CA 91744

CORTESE:
Region: CORTESE
Fac Address 2: Not reported

L46
SW
1/4-1/2
1556 ft.

Relative:
Lower

Actual:
296 ft.

INDUSTRY COLOR PRINTING
14303 E PROCTOR AVE
CITY OF INDUSTRY, CA 91744

Database(s): RCRIS-SQG, FINDS, HAZNET
EDR ID Number: 1000247535
EPA ID Number: CAD982519415

Site 3 of 3 in cluster L

RCRIS:
Owner: INDUSTRY COLOR CORP
(818) 968-7733
EPA ID: CAD982519415

Contact: JAIRO OSORIO
(818) 968-7733

Classification: Small Quantity Generator
TSDF Activities: Not reported

Violation Status: No violations found

FINDS:
Other Pertinent Environmental Activity Identified at Site:
Resource Conservation and Recovery Act Information system (RCRAINFO)

HAZNET:
Gepaid: CAL921275850
TSD EPA ID: Not reported
Gen County: Los Angeles
Tsd County: Los Angeles
Tons: 0.22
Waste Category: Unspecified sludge waste
Disposal Method: Recycler
Contact: JOSE BENTACOURT
Telephone: (626) 968-7733
Mailing Address: 14303 PROCTOR AVE # E
LA PUENTE, CA 91746 - 2910
County Not reported

Gepaid: CAL921275850
TSD EPA ID: Not reported
Gen County: Los Angeles
Tsd County: Los Angeles
Tons: 2.66
Waste Category: Waste oil and mixed oil
Disposal Method: Recycler
Contact: JOSE BENTACOURT
Telephone: (626) 968-7733
Mailing Address: 14303 PROCTOR AVE # E
LA PUENTE, CA 91746 - 2910
County Not reported

Gepaid: CAL921275850
TSD EPA ID: CAD000088252
Gen County: Los Angeles
Tsd County: Los Angeles
Tons: 1.0425
Waste Category: Unspecified aqueous solution
Disposal Method: Transfer Station
Contact: RAFAEL OSORIO
Telephone: (818) 968-7733
Mailing Address: 14303 PROCTOR AVE # E
LA PUENTE, CA 91746 - 2910
County Los Angeles

INDUSTRY COLOR PRINTING (Continued) **1000247535**

Gepaid:	CAL921275850
TSD EPA ID:	CAD981402522
Gen County:	Los Angeles
Tsd County:	Kern
Tons:	.0600
Waste Category:	Metal sludge - Alkaline solution (pH <UN-> 12.5) with metals (antimony, arsenic, barium, beryllium, cadmium, chromium, cobalt, copper, lead, mercury, molybdenum, nickel, selenium, silver, thallium, vanadium, and zinc)
Disposal Method:	Recycler
Contact:	RAFAEL OSORIO
Telephone:	(818) 968-7733
Mailing Address:	14303 PROCTOR AVE # E LA PUENTE, CA 91746 - 2910
County	Los Angeles

Gepaid:	CAL921275850
TSD EPA ID:	CAD981402522
Gen County:	Los Angeles
Tsd County:	Kern
Tons:	.0250
Waste Category:	Photochemicals/photoprocessing waste
Disposal Method:	Recycler
Contact:	RAFAEL OSORIO
Telephone:	(818) 968-7733
Mailing Address:	14303 PROCTOR AVE # E LA PUENTE, CA 91746 - 2910
County	Los Angeles

The CA HAZNET database contains 15 additional records for this site.
Please click here or contact your EDR Account Executive for more information.

I47 **ROCKVIEW DAIRY** **HAZNET** **S105083361**
WNW **14120 E VALLEY BLVD** **N/A**
1/4-1/2 **INDUSTRY, CA 91746**
1562 ft.

Site 2 of 2 in cluster I

Relative: Lower

Actual: 301 ft.

HAZNET:

Gepaid:	CAC001434892
TSD EPA ID:	CAD099452708
Gen County:	Los Angeles
Tsd County:	Los Angeles
Tons:	.8340
Waste Category:	Oil/water separation sludge
Disposal Method:	Recycler
Contact:	AMERICAN COMMISSARY
Telephone:	(000) 000-0000
Mailing Address:	14120 E VALLEY BLVD INDUSTRY, CA 91746
County	Los Angeles

M48
SE
1/4-1/2
1581 ft.

TEXACO SERVICE STATION
14562 VALLEY BLVD E
LA PUENTE, CA 91746

LUST **S102438742**
Cortese **N/A**

Site 2 of 3 in cluster M

Relative:
Equal

Actual:
303 ft.

State LUST:

Cross Street:	007TH ST.		
Qty Leaked:	Not reported		
Case Number	I-02178		
Reg Board:	4		
Chemical:	Gasoline		
Lead Agency:	Regional Board		
Local Agency :	19000		
Case Type:	Soil only		
Status:	Case Closed		
Review Date:	Not reported	Confirm Leak:	Not reported
Workplan:	3/3/87	Prelim Assess:	3/3/87
Pollution Char:	3/28/91	Remed Plan:	3/28/91
Remed Action:	Not reported		
Monitoring:	Not reported		
Close Date:	08/19/1996		
Release Date:	07/03/1991		
Cleanup Fund Id :	Not reported		
Discover Date :	06/03/1991		
Enforcement Dt :	Not reported		
Enf Type:	Not reported		
Enter Date :	07/29/1991		
Funding:	Federal Funds		
Staff Initials:	Not reported		
How Discovered:	OM		
How Stopped:	Not reported		
Interim :	Not reported		
Leak Cause:	UNK		
Leak Source:	Piping		
MTBE Date :	/ /		
Max MTBE GW :	0 Parts per Billion		
MTBE Tested:	Site NOT Tested for MTBE.Includes Unknown and Not Analyzed.		
Priority:	Not reported		
Local Case # :	Not reported		
Beneficial:	Not reported		
Staff :	JLC		
GW Qualifier :	Not reported		
Max MTBE Soil :	Not reported		
Soil Qualifier :	Not reported		
Hydr Basin #:	Not reported		
Operator :	HULEM, EDWIN A.		
Oversight Prgm:	RB Lead Underground Storage Tank		
Oversight Prgm :	UST		
Review Date :	12/17/1996		
Stop Date :	06/03/1991		
Work Suspended :	Not reported		
Responsible Party	TEXACO ENVIRONMENTAL SERVICES		
RP Address:	10 UNIVERSAL CITY PLAZA, UNIVERSAL CITY, 91608		L
Global Id:	T0603702836		
Org Name:	Not reported		
Contact Person:	Not reported		
MTBE Conc:	0		
Mtbe Fuel:	1		

TEXACO SERVICE STATION (Continued) **S102438742**

Water System Name: Not reported
Well Name: Not reported
Distance To Lust: 0
Waste Discharge Global ID: Not reported
Waste Disch Assigned Name: Not reported

LUST Region 4:
Report Date: 11/23/2001
Lead Agency: Local Agency
Local Agency: 19000
Substance: Gasoline
Case Type: Groundwater
Status: Preliminary site assessment underway
Region: 4
Staff: Not reported

Report Date: 07/03/1991
Lead Agency: Regional Board
Local Agency: 19000
Substance: Gasoline
Case Type: Soil
Status: Case Closed
Region: 4
Staff: Not reported

CORTESE:
Region: CORTESE
Fac Address 2: 14562 VALLEY BLVD E

M49
SE
1/4-1/2
1581 ft.

Relative:
Equal

Actual:
303 ft.

TEXACO SERVICE STATIOON **RCRIS-SQG 1006805321**
14562 E VALLEY BLVD **FINDS CAR000125856**
LA PUENTE, CA 91746 **HAZNET**

Site 3 of 3 in cluster M

RCRIS:
Owner: EQUILON ENTERPRISES LLC DBA
(713) 241-5036
EPA ID: CAR000125856

Contact: SONDRA BIENVENU
(713) 241-5036

Classification: Small Quantity Generator
TSDF Activities: Not reported

Violation Status: No violations found

FINDS:
Other Pertinent Environmental Activity Identified at Site:
Resource Conservation and Recovery Act Information system (RCRAINFO)

HAZNET:
Gepaid: CAR000125856
TSD EPA ID: Not reported
Gen County: Los Angeles
Tsd County: Los Angeles
Tons: 0.12
Waste Category: Aqueous solution with less than 10% total organic residues
Disposal Method: Treatment, Tank
Contact: Sondra Bienvenu

TEXACO SERVICE STATIOON (Continued) **1006805321**

Telephone: (713) 241-5036
Mailing Address: PO BOX 2648
Houston, TX 77252 - 2648
County Not reported

Gepaid: CAR000125856
TSD EPA ID: Not reported
Gen County: Los Angeles
Tsd County: Los Angeles
Tons: 0.10
Waste Category: Tank bottom waste
Disposal Method: Not reported
Contact: Sondra Bienvenu
Telephone: (713) 241-5036
Mailing Address: PO BOX 2648
Houston, TX 77252 - 2648
County Not reported

N50 **TRUCKYARD HYDRAILIC EQUIPMENT CO** **HAZNET** **S102813315**
SW **14341 EAST PROCTOR AVENUE** **N/A**
1/4-1/2 **INDUSTRY, CA 00000**
1597 ft.

Site 1 of 2 in cluster N

Relative: Lower

Actual: 295 ft.

HAZNET:
Gepaid: CAL000050281
TSD EPA ID: CAT000613893
Gen County: Los Angeles
Tsd County: Los Angeles
Tons: .1793
Waste Category: Aqueous solution with less than 10% total organic residues
Disposal Method: Transfer Station
Contact: Not reported
Telephone: (000) 000-0000
Mailing Address: 14341 EAST PROCTOR AVENUE
INDUSTRY, CA 00000
County Los Angeles

Gepaid: CAL000050281
TSD EPA ID: CAT000613893
Gen County: Los Angeles
Tsd County: Los Angeles
Tons: .1459
Waste Category: Aqueous solution with less than 10% total organic residues
Disposal Method: Treatment, Tank
Contact: Not reported
Telephone: (000) 000-0000
Mailing Address: 14341 EAST PROCTOR AVENUE
INDUSTRY, CA 00000
County Los Angeles

Gepaid: CAL000050281
TSD EPA ID: CAD099452708
Gen County: Los Angeles
Tsd County: Los Angeles
Tons: 1.0008
Waste Category: Oil/water separation sludge
Disposal Method: Not reported
Contact: Not reported
Telephone: (000) 000-0000

TRUCKYARD HYDRAILIC EQUIPMENT CO (Continued) **S102813315**

Mailing Address: 14341 EAST PROCTOR AVENUE
INDUSTRY, CA 00000
County Los Angeles

Gepaid: CAL000050281
TSD EPA ID: CAD008364432
Gen County: Los Angeles
Tsd County: Los Angeles
Tons: .6255
Waste Category: Halogenated solvents (chloroform, methyl chloride, perchloroethylene, etc.)
Disposal Method: Recycler
Contact: Not reported
Telephone: (000) 000-0000
Mailing Address: 14341 EAST PROCTOR AVENUE
INDUSTRY, CA 00000
County Los Angeles

O51 **GNB TECHNOLOGIES INC** **HAZNET** **S103630925**
East **14500 NELSON AVE** **N/A**
1/4-1/2 **CITY OF INDUSTRY, CA 91744**
1595 ft.

Site 1 of 5 in cluster O

Relative: Higher

Actual: 306 ft.

HAZNET:
Gepaid: CAD008324832
TSD EPA ID: CAT000646117
Gen County: Los Angeles
Tsd County: Kings
Tons: 252.8400
Waste Category: Other inorganic solid waste
Disposal Method: Disposal, Other
Contact: GNB TECHNOLOGIES
Telephone: (770) 551-0300
Mailing Address: 2700 S INDIANA ST
LOS ANGELES, CA 90023
County Los Angeles

Gepaid: CAD008324832
TSD EPA ID: CAT000646117
Gen County: Los Angeles
Tsd County: Kings
Tons: 16.8560
Waste Category: Other inorganic solid waste
Disposal Method: Treatment, Tank
Contact: GNB TECHNOLOGIES
Telephone: (770) 551-0300
Mailing Address: 2700 S INDIANA ST
LOS ANGELES, CA 90023
County Los Angeles

Gepaid: CAD008324832
TSD EPA ID: CAT000646117
Gen County: Los Angeles
Tsd County: Kings
Tons: 33.7120
Waste Category: Other inorganic solid waste
Disposal Method: Not reported
Contact: GNB TECHNOLOGIES
Telephone: (770) 551-0300
Mailing Address: 2700 S INDIANA ST

GNB TECHNOLOGIES INC (Continued) **S103630925**

LOS ANGELES, CA 90023
County Los Angeles

Gepaid: CAD008324832
TSD EPA ID: CAT000613893
Gen County: Los Angeles
Tsd County: Los Angeles
Tons: 3.8320
Waste Category: Aqueous solution with less than 10% total organic residues
Disposal Method: Transfer Station
Contact: GNB TECHNOLOGIES
Telephone: (770) 551-0300
Mailing Address: 2700 S INDIANA ST
LOS ANGELES, CA 90023
County Los Angeles

Gepaid: CAD008324832
TSD EPA ID: CAT000646117
Gen County: Los Angeles
Tsd County: Kings
Tons: 219.1280
Waste Category: Other inorganic solid waste
Disposal Method: Disposal, Other
Contact: GNB TECHNOLOGIES
Telephone: (770) 551-0300
Mailing Address: 2700 S INDIANA ST
LOS ANGELES, CA 90023
County Los Angeles

The CA HAZNET database contains 44 additional records for this site.
Please click here or contact your EDR Account Executive for more information.

O52
East
1/4-1/2
1595 ft.

Relative: Higher

Actual: 306 ft.

EXIDE TECHNOLGIES INCORPORATED **FINDS 1000119223**
14500 NELSON AVENUE **RCRIS-LQG 91746GNBNC14**
CITY OF INDUSTRY, CA 91746 **TRIS**

Site 2 of 5 in cluster O

RCRIS:
Owner: GOULD INC
(612) 681-5000
EPA ID: CAD008324832

Contact: Not reported

Classification: Large Quantity Generator
TSDF Activities: Not reported

BIENNIAL REPORTS:
Last Biennial Reporting Year: 2001

Waste	Quantity (Lbs)
D008	104220.00

EXIDE TECHNOLGIES INCORPORATED (Continued) **1000119223**

Violation Status: Violations exist

Regulation Violated:	Not reported
Area of Violation:	GENERATOR-LAND BAN REQUIREMENTS
Date Violation Determined:	07/17/1990
Actual Date Achieved Compliance:	12/12/1990
Enforcement Action:	EPA TO STATE ADMINISTRATIVE REFERRAL
Enforcement Action Date:	09/13/1990
Penalty Type:	Not reported
Enforcement Action:	WRITTEN INFORMAL
Enforcement Action Date:	09/13/1990
Penalty Type:	Not reported
Regulation Violated:	Not reported
Area of Violation:	GENERATOR-MANIFEST REQUIREMENTS
Date Violation Determined:	07/17/1990
Actual Date Achieved Compliance:	12/12/1990
Enforcement Action:	EPA TO STATE ADMINISTRATIVE REFERRAL
Enforcement Action Date:	09/13/1990
Penalty Type:	Not reported
Enforcement Action:	WRITTEN INFORMAL
Enforcement Action Date:	09/13/1990
Penalty Type:	Not reported
Regulation Violated:	Not reported
Area of Violation:	GENERATOR-OTHER REQUIREMENTS
Date Violation Determined:	07/17/1990
Actual Date Achieved Compliance:	12/12/1990
Enforcement Action:	EPA TO STATE ADMINISTRATIVE REFERRAL
Enforcement Action Date:	09/13/1990
Penalty Type:	Not reported
Enforcement Action:	WRITTEN INFORMAL
Enforcement Action Date:	09/13/1990
Penalty Type:	Not reported

There are 3 violation record(s) reported at this site:

Evaluation	Area of Violation	Date of Compliance
Compliance Evaluation Inspection	GENERATOR-LAND BAN REQUIREMENTS	19901212
	GENERATOR-MANIFEST REQUIREMENTS	19901212
	GENERATOR-OTHER REQUIREMENTS	19901212

FINDS:
Other Pertinent Environmental Activity Identified at Site:
Biennial Reporting System (BRS)
National Emissions Inventory (NEI)
National Toxics Inventory (NTI)
Resource Conservation and Recovery Act Information system (RCRAINFO)
Toxic Chemical Release Inventory System (TRIS)

O53
East
1/4-1/2
1595 ft.

Relative:
Higher

Actual:
306 ft.

GNB TECHNOLOGIES
14500 NELSON AV
INDUSTRY, CA 91746

EMI **S105937898**
N/A

Site 3 of 5 in cluster O

EMISSIONS :

Facility ID :	44217
Air District Code :	SC
SIC Code :	3691
Total Priority Score :	Not reported
Health Risk Assessment :	Not reported
Non-cancer Chronic Haz Index :	Not reported
Non-cancer Acute Haz Index :	Not reported
Air Basin :	SC
Air District Name :	SOUTH COAST AQMD
Community Health Air Pollution Info System :	Not reported
Consolidated Emission Reporting Rule :	Not reported
Total Organic Hydrocarbon Gases :	Not reported
Reactive Organic Gases :	Not reported
Carbon Monoxide Emissions :	Not reported
NOX Gas Emissions (Nitrogen - Oxygen) :	Not reported
SOX Gas Emissions (Sulphur - Oxygen) :	Not reported

O54
East
1/4-1/2
1595 ft.

Relative:
Higher

Actual:
306 ft.

GNB BATTERIES INC.
14500 NELSON AVE
CITY OF INDUSTRY, CA 91746

CA WDS **1000119219**
HIST UST **N/A**

Site 4 of 5 in cluster O

WDS:

Facility ID:	4 19I016018		
Facility Contact	PATRICK WLODARCZAK	Facility Telephone	(626) 336-4571
SIC Code:	0	SIC Code 2:	Not reported
Agency Name:	EXIDE TECHNOLOGIES		
Agency Address:	210 Carnegie Ctr Ste 500 Princeton 85406		
Agency Contact:	NEAL LEBO	Agency Phone:	(800) 523-4622
Design Flow:	Not reported	Baseline Flow:	Not reported

Facility Type: Industrial - Facility that treats and/or disposes of liquid or semisolid wastes from any servicing, producing, manufacturing or processing operation of whatever nature, including mining, gravel washing, geothermal operations, air conditioning, ship building and repairing, oil production, storage and disposal operations, water pumping.

Facility Status: Active - Any facility with a continuous or seasonal discharge that is under Waste Discharge Requirements.

Agency Type: Private

Waste Type: Not reported

Threat to Water: Minor Threat to Water Quality. A violation of a regional board order should cause a relatively minor impairment of beneficial uses compared to a major or minor threat. Not: All nurds without a TTWQ will be considered a minor threat to water quality unless coded at a higher Level. A Zero (0) may be used to code those NURDS that are found to represent no threat to water quality.

Complexity: Category C - Facilities having no waste treatment systems, such as cooling water dischargers or thosewho must comply through best management practices, facilities with passive waste treatment and disposal systems, such as septic systems with subsurface disposal, or dischargers having waste storage systems with land disposal such as dairy waste ponds.

Reclamation: Not reported

POTW: Not reported

NPDES Number: CAS000001 The 1st 2 characters designate the state. The remaining 7 are assigned by the Regional Board

GNB BATTERIES INC. (Continued) **1000119219**

Subregion: 4

UST HIST:
Facility ID: 17252
Total Tanks: 7
Owner Name: GNB BATTERIES INC.
Owner Address: P.O. BOX 64140
ST. PAUL, MN 55164 - 0140
Facility Status: Not reported
Region: STATE
Box Number: Not reported

N55 **KUSHWOOD MANUFACTURING INCORPORATED** **FINDS 1004439031**
WSW **14261 PROCTOR** **EMI 110001150254**
1/4-1/2 **LA PUENTE, CA 91744**
1633 ft.

Site 2 of 2 in cluster N

Relative:
Lower

Actual:
295 ft.

FINDS:
Other Pertinent Environmental Activity Identified at Site:
AIRS/AIRS Facility Subystem (AIRS/AFS)
National Emissions Inventory (NEI)
National Emissions Trends (NET)
National Toxics Inventory (NTI)
Toxic Chemical Release Inventory System (TRIS)

EMISSIONS :

Facility ID :	46434
Air District Code :	SC
SIC Code :	2519
Total Priority Score :	Not reported
Health Risk Assessment :	Not reported
Non-cancer Chronic Haz Index :	Not reported
Non-cancer Acute Haz Index :	Not reported
Air Basin :	SC
Air District Name :	SOUTH COAST AQMD
Community Health Air Pollution Info System :	Y
Consolidated Emission Reporting Rule :	B
Total Organic Hydrocarbon Gases :	Not reported
Reactive Organic Gases :	Not reported
Carbon Monoxide Emissions :	Not reported
NOX Gas Emissions (Nitrogen - Oxygen) :	Not reported
SOX Gas Emissions (Sulphur - Oxygen) :	Not reported

Facility ID :	46434
Air District Code :	SC
SIC Code :	2519
Total Priority Score :	Not reported
Health Risk Assessment :	Not reported
Non-cancer Chronic Haz Index :	Not reported
Non-cancer Acute Haz Index :	Not reported
Air Basin :	SC
Air District Name :	SOUTH COAST AQMD
Community Health Air Pollution Info System :	Y
Consolidated Emission Reporting Rule :	B
Total Organic Hydrocarbon Gases :	20
Reactive Organic Gases :	20
Carbon Monoxide Emissions :	0
NOX Gas Emissions (Nitrogen - Oxygen) :	0
SOX Gas Emissions (Sulphur - Oxygen) :	0

KUSHWOOD MANUFACTURING INCORPORATED (Continued) **1004439031**

56
SSE
1/4-1/2
1669 ft.

Relative:
Lower

Actual:
302 ft.

STATION MAINT CO INC **CA FID UST** **S101587160**
153 S 007TH AVE **N/A**
INDUSTRY, CA

FID:

Facility ID:	19054992	Regulate ID:	00029268
Reg By:	Active Underground Storage Tank Location		
Cortese Code:	Not reported	SIC Code:	Not reported
Status:	Active	Facility Tel:	(818) 000-0000
Mail To:	Not reported 153 S 007TH AVE INDUSTRY, CA		
Contact:	Not reported	Contact Tel:	Not reported
DUNs No:	Not reported	NPDES No:	Not reported
Creation:	10/22/93	Modified:	00/00/00
EPA ID:	Not reported		
Comments:	Not reported		

P57
NW
1/4-1/2
1708 ft.

Relative:
Lower

Actual:
301 ft.

RACO DEVELOPMENT **HIST UST** **U001569643**
14100 VALLEY BLVD **N/A**
INDUSTRY, CA 91744

Site 1 of 6 in cluster P

UST HIST:

Facility ID:	20538	Facility Status:	Not reported
Total Tanks:	4	Region:	STATE
Owner Name:	RACO DEVELOPMENT CO.	Box Number:	Not reported
Owner Address:	14100 VALLEY BLVD INDUSTRY, CA 91744		

K58
SSW
1/4-1/2
1726 ft.

Relative:
Lower

Actual:
295 ft.

SUNRIDER **RCRIS-SQG** **1000857556**
320 S 6TH AVE **FINDS** **CAD983669938**
CITY OF INDUSTRY, CA 91744 **HAZNET**

Site 3 of 3 in cluster K

RCRIS:

Owner:	SUNRIDER (818) 330-8001
EPA ID:	CAD983669938
Contact:	PATRICIA OREA (818) 330-8001
Classification:	Small Quantity Generator
TSDF Activities:	Not reported

SUNRIDER (Continued) **1000857556**

Violation Status: No violations found

FINDS:
Other Pertinent Environmental Activity Identified at Site:
Resource Conservation and Recovery Act Information system (RCRAINFO)

HAZNET:

Gepaid:	CAD983669938
TSD EPA ID:	CAT000613893
Gen County:	Los Angeles
Tsd County:	Los Angeles
Tons:	.5420
Waste Category:	Aqueous solution with less than 10% total organic residues
Disposal Method:	Transfer Station
Contact:	SUNRIDER
Telephone:	(818) 330-8001
Mailing Address:	320 S 6TH AVE
	LA PUENTE, CA 91746 - 3126
County	Los Angeles

Gepaid:	CAD983669938
TSD EPA ID:	Not reported
Gen County:	Los Angeles
Tsd County:	Los Angeles
Tons:	1.1
Waste Category:	Aqueous solution with less than 10% total organic residues
Disposal Method:	Transfer Station
Contact:	CRAIG COLBY/TECHNICAL DIRECTOR
Telephone:	(626) 934-6645
Mailing Address:	320 S 6TH AVE
	CITY OF INDUSTRY, CA 91746
County	Not reported

Gepaid:	CAD983669938
TSD EPA ID:	CAT000613893
Gen County:	Los Angeles
Tsd County:	Los Angeles
Tons:	0.5212
Waste Category:	Aqueous solution with less than 10% total organic residues
Disposal Method:	Transfer Station
Contact:	SUNRIDER
Telephone:	(818) 330-8001
Mailing Address:	320 S 6TH AVE
	LA PUENTE, CA 91746 - 3126
County	Los Angeles

Gepaid:	CAD983669938
TSD EPA ID:	Not reported
Gen County:	Los Angeles
Tsd County:	Los Angeles
Tons:	0.67
Waste Category:	Hydrocarbon solvents (benzene, hexane, Stoddard, etc.)
Disposal Method:	Treatment, Tank
Contact:	CRAIG COLBY/TECHNICAL DIRECTOR
Telephone:	(626) 934-6645
Mailing Address:	320 S 6TH AVE
	CITY OF INDUSTRY, CA 91746
County	Not reported

SUNRIDER (Continued) **1000857556**

Gepaid: CAD983669938
TSD EPA ID: Not reported
Gen County: Los Angeles
Tsd County: Los Angeles
Tons: 0.70
Waste Category: Aqueous solution with less than 10% total organic residues
Disposal Method: Transfer Station
Contact: CRAIG COLBY/TECHNICAL DIRECTOR
Telephone: (626) 934-6645
Mailing Address: 320 S 6TH AVE
CITY OF INDUSTRY, CA 91746
County Not reported

Q59 **STATION MAINTENANCE INC** **HAZNET** **S103632530**
SE **153 S SEVENTH AVE** **N/A**
1/4-1/2 **LA PUENTE, CA 91746**
1794 ft.

Site 1 of 6 in cluster Q

Relative: Equal

Actual: 303 ft.

HAZNET:
Gepaid: CAL000088597
TSD EPA ID: CAD099452708
Gen County: Los Angeles
Tsd County: Los Angeles
Tons: 2.0850
Waste Category: Unspecified organic liquid mixture
Disposal Method: Recycler
Contact: BELTRAN GUS
Telephone: (000) 000-0000
Mailing Address: 153 S 7TH AVE
LA PUENTE, CA 91746 - 3212
County Los Angeles

Gepaid: CAL000088597
TSD EPA ID: CAD089446710
Gen County: Los Angeles
Tsd County: Los Angeles
Tons: .4587
Waste Category: Halogenated solvents (chloroform, methyl chloride, perchloroethylene, etc.)
Disposal Method: Transfer Station
Contact: BELTRAN GUS
Telephone: (000) 000-0000
Mailing Address: 153 S 7TH AVE
LA PUENTE, CA 91746 - 3212
County Los Angeles

Gepaid: CAL000088597
TSD EPA ID: CAD099452708
Gen County: Los Angeles
Tsd County: Los Angeles
Tons: 2.2935
Waste Category: Aqueous solution with less than 10% total organic residues
Disposal Method: Recycler
Contact: BELTRAN GUS
Telephone: (000) 000-0000
Mailing Address: 153 S 7TH AVE
LA PUENTE, CA 91746 - 3212
County Los Angeles

STATION MAINTENANCE INC (Continued) **S103632530**

Gepaid: CAL000088597
TSD EPA ID: CAD099452708
Gen County: Los Angeles
Tsd County: Los Angeles
Tons: 1.2510
Waste Category: Waste oil and mixed oil
Disposal Method: Recycler
Contact: BELTRAN GUS
Telephone: (000) 000-0000
Mailing Address: 153 S 7TH AVE
LA PUENTE, CA 91746 - 3212
County Los Angeles

O60 **C V TRUCKING** **RCRIS-SQG 1000686296**
East **339 N CABANA AVE** **FINDS CAD983635467**
1/4-1/2 **LA PUENTE, CA 91744**
1813 ft.

Site 5 of 5 in cluster O

Relative: Higher

Actual: 307 ft.

RCRIS:
Owner: CLEMENTE ROCHA VALADEZ
(818) 369-4390
EPA ID: CAD983635467
Contact: CLEMENTE VALADEZ
(818) 369-4390
Classification: Small Quantity Generator
TSDF Activities: Not reported
Violation Status: No violations found

FINDS:
Other Pertinent Environmental Activity Identified at Site:
Resource Conservation and Recovery Act Information system (RCRAINFO)

P61 **PIPER E G INC** **RCRIS-SQG 1000210410**
NW **14100 E. VALLEY BLVD.** **FINDS CAD028019107**
1/4-1/2 **CITY OF INDUSTRY, CA 91744**
1821 ft.

Site 2 of 6 in cluster P

Relative: Lower

Actual: 301 ft.

RCRIS:
Owner: NOT REQUIRED
(415) 555-1212
EPA ID: CAD028019107
Contact: Not reported
Classification: Small Quantity Generator
TSDF Activities: Not reported

PIPER E G INC (Continued) **1000210410**

Violation Status: No violations found

FINDS:
Other Pertinent Environmental Activity Identified at Site:
Resource Conservation and Recovery Act Information system (RCRAINFO)

P62 **RONCO LEASING TRUCK MAINTN DIV** **HAZNET** **S103985375**
NW **14060 VALLEY BLVD** **N/A**
1/4-1/2 **INDUSTRY, CA 91715**
1825 ft.

Site 3 of 6 in cluster P

Relative: Lower

Actual: 301 ft.

HAZNET:

Gepaid:	CAL000167539
TSD EPA ID:	Not reported
Gen County:	Los Angeles
Tsd County:	Los Angeles
Tons:	0.31
Waste Category:	Unspecified organic liquid mixture
Disposal Method:	Recycler
Contact:	DALE MARTINEZ/RISK CONTROL
Telephone:	(626) 855-7298
Mailing Address:	PO BOX 91476
	CITY OF INDUSTRY, CA 91715 - 1476
County	Not reported

Gepaid:	CAL000167539
TSD EPA ID:	Not reported
Gen County:	Los Angeles
Tsd County:	Los Angeles
Tons:	0.22
Waste Category:	Oxygenated solvents (acetone, butanol, ethyl acetate, etc.)
Disposal Method:	Transfer Station
Contact:	DALE MARTINEZ/RISK CONTROL
Telephone:	(626) 855-7298
Mailing Address:	PO BOX 91476
	CITY OF INDUSTRY, CA 91715 - 1476
County	Not reported

Gepaid:	CAL000167539
TSD EPA ID:	Not reported
Gen County:	Los Angeles
Tsd County:	Los Angeles
Tons:	17.50
Waste Category:	Waste oil and mixed oil
Disposal Method:	Recycler
Contact:	DALE MARTINEZ/RISK CONTROL
Telephone:	(626) 855-7298
Mailing Address:	PO BOX 91476
	CITY OF INDUSTRY, CA 91715 - 1476
County	Not reported

RONCO LEASING TRUCK MAINTN DIV (Continued) **S103985375**

Gepaid: CAL000167539
TSD EPA ID: Not reported
Gen County: Los Angeles
Tsd County: Los Angeles
Tons: 3.33
Waste Category: Unspecified oil-containing waste
Disposal Method: Recycler
Contact: DALE MARTINEZ/RISK CONTROL
Telephone: (626) 855-7298
Mailing Address: PO BOX 91476
CITY OF INDUSTRY, CA 91715 - 1476
County Not reported

Gepaid: CAL000167539
TSD EPA ID: Not reported
Gen County: Los Angeles
Tsd County: Los Angeles
Tons: 1.46
Waste Category: Other organic solids
Disposal Method: Disposal, Land Fill
Contact: DALE MARTINEZ/RISK CONTROL
Telephone: (626) 855-7298
Mailing Address: PO BOX 91476
CITY OF INDUSTRY, CA 91715 - 1476
County Not reported

The CA HAZNET database contains 15 additional records for this site.
Please click here or contact your EDR Account Executive for more information.

Q63 **ECONO LUBE N' TUNE #77** **HAZNET** **S103629771**
SE **140 7TH AVE** **N/A**
1/4-1/2 **CITY OF INDUSTRY, CA 91744**
1854 ft.

Site 2 of 6 in cluster Q

Relative: Equal

Actual: 303 ft.

HAZNET:
Gepaid: CAL000078871
TSD EPA ID: CAD981696420
Gen County: Los Angeles
Tsd County: Los Angeles
Tons: .2502
Waste Category: Aqueous solution with less than 10% total organic residues
Disposal Method: Transfer Station
Contact: MERCHANT PARTNERS, INC.
Telephone: (000) 000-0000
Mailing Address: 17128 COLIMA RD # 721
HACIENDA HEIGHTS, CA 91745 - 6769
County Los Angeles

Gepaid: CAL000078871
TSD EPA ID: Not reported
Gen County: Los Angeles
Tsd County: Los Angeles
Tons: 0.18
Waste Category: Aqueous solution with less than 10% total organic residues
Disposal Method: Transfer Station
Contact: --
Telephone: --
Mailing Address: 17128 COLIMA RD # 721

ECONO LUBE N' TUNE #77 (Continued) **S103629771**

HACIENDA HEIGHTS, CA 91745 - 6769
County Not reported

Gepaid: CAL000078871
TSD EPA ID: CAD099452188
Gen County: Los Angeles
Tsd County: 0
Tons: 1.6263
Waste Category: Waste oil and mixed oil
Disposal Method: Recycler
Contact: MERCHANT PARTNERS, INC.
Telephone: (000) 000-0000
Mailing Address: 17128 COLIMA RD # 721
HACIENDA HEIGHTS, CA 91745 - 6769
County Los Angeles

Gepaid: CAL000078871
TSD EPA ID: CAD099452708
Gen County: Los Angeles
Tsd County: Los Angeles
Tons: .1251
Waste Category: Oil/water separation sludge
Disposal Method: Recycler
Contact: MERCHANT PARTNERS, INC.
Telephone: (000) 000-0000
Mailing Address: 17128 COLIMA RD # 721
HACIENDA HEIGHTS, CA 91745 - 6769
County Los Angeles

P64 **ATHENS SERVICES** SWF/LF S102360739
NW **14048 E. VALLEY BLVD.** N/A
1/4-1/2 **INDUSTRY, CA**
1859 ft.

Site 4 of 6 in cluster P

Relative: Lower

Actual: 301 ft.

LF:
Facility ID: 19-AA-0863
Operator: Athens Services
Operator Phone: (626) 336-3636
Operator Addr: Ron Arakelian Jr.
P.O. Box 60009
Industry, CA 91715
Owner: Arakelian Enterprises, Inc.
Owner Address: Not reported
P.O. Box 60009
Industry, CA 91715
Owner Telephone: (626) 336-3636
Activity: Materials Recovery Facility (MRF)
Operator's Status: Active
Regulation Status: Permitted
Region: STATE
Lat/Long: 34 / -118
Permit Date: Not reported
Accepted Waste:
Restrictions:
Status : Not reported
Swisnumber : Not reported
Site Type : Not reported
Aka : Not reported
Type Of Waste : Not reported

ATHENS SERVICES (Continued) **S102360739**

Disposal Area :	Not reported
SWFP Date :	Not reported
WDR Number :	Not reported
Dates Of Operation :	Not reported
Closure Approved :	Not reported
Date Of Field Units :	Not reported
Surface Condition :	Not reported
Landfill Gas :	Not reported
Leachate :	Not reported
Emergency Response :	Not reported
Other Recommendation :	Not reported
Reassess Site :	Not reported
Priority For Site Assessment :	Not reported
Lea Date :	Not reported
Explanation:	Not Reported
No Further Action:	Not Reported
Permitted Throughput with Units:	Not reported
Permitted Throughput with Units:	Not reported
Permitted Throughput with Units:	Not reported
Actual Throughput with Units:	Not reported
Actual Capacity with Units:	Not reported
Permitted Capacity with Units:	Not reported
Remaining Capacity with Units:	Not reported
Permitted Total Acreage:	Not reported
Inspection Frequency:	None
Landuse Name:	Residential,Industrial,Agricultural
GIS Source:	External
Permit Status:	Permitted
Category:	Transfer/Processing
Unit Number:	02
Last Waste Tire Inspection Count :	Not reported
Last Waste Tire Inspection Date:	Not reported
Original Waste Tire Count:	Not reported
Original Waste Tire Count Date:	Not reported
Closure Date:	/ /
Closure Type:	Not reported
Disposal Acreage:	Not reported
Remaining Capacity:	Not reported

P65 HAZNET S103629997
NW SWF/LF N/A
1/4-1/2 CA WDS
1859 ft.

14048 VALLEY BLVD
CITY OF INDUSTRY, CA 91746

Site 5 of 6 in cluster P

Relative: Lower

Actual: 301 ft.

LF:

Facility ID:	Not reported
Operator:	Not reported
Operator Phone:	Not reported
Operator Addr:	
Owner:	Not reported
Owner Address:	Not reported
	Not reported
Owner Telephone:	Not reported
Activity:	Not reported
Operator's Status:	Not reported
Regulation Status:	Not reported
Region:	LOS ANGELES
Lat/Long:	Not reported

(Continued) **S103629997**

Permit Date: Not reported
Accepted Waste:
Restrictions:
Status : Not reported
Swisnumber : Not reported
Site Type : Not reported
Aka : Not reported
Type Of Waste : Not reported
Disposal Area : Not reported
SWFP Date : Not reported
WDR Number : Not reported
Dates Of Operation : Not reported
Closure Approved : Not reported
Date Of Field Units : Not reported
Surface Condition : Not reported
Landfill Gas : Not reported
Leachate : Not reported
Emergency Response : Not reported
Other Recommendation : Not reported
Reassess Site : Not reported
Priority For Site Assessment : Not reported
Lea Date : Not reported
Explanation: Not Reported
No Further Action: Not Reported
Permitted Throughput with Units: Not reported
Permitted Throughput with Units: Not reported
Permitted Throughput with Units: Not reported
Actual Throughput with Units: Not reported
Actual Capacity with Units: Not reported
Permitted Capacity with Units: Not reported
Remaining Capacity with Units: Not reported
Permitted Total Acreage: Not reported
Inspection Frequency: Not reported
Landuse Name: Not reported
GIS Source: Not reported
Permit Status: Not reported
Category: Not reported
Unit Number: Not reported
Last Waste Tire Inspection Count : Not reported
Last Waste Tire Inspection Date: Not reported
Original Waste Tire Count: Not reported
Original Waste Tire Count Date: Not reported
Closure Date: / /
Closure Type: Not reported
Disposal Acreage: Not reported
Remaining Capacity: Not reported

HAZNET:
Gepaid: CAD982034688
TSD EPA ID: CAD028409019
Gen County: Los Angeles
Tsd County: Los Angeles
Tons: 2.0850
Waste Category: Unspecified organic liquid mixture
Disposal Method: Treatment, Tank
Contact: ATHENS DISPOSAL CO INC
Telephone: (626) 336-3636
Mailing Address: PO BOX 60009

(Continued) **S103629997**

CITY OF INDUSTRY, CA 91746 - 0009
County Los Angeles

Gepaid: CAD982034688
TSD EPA ID: CAD028409019
Gen County: Los Angeles
Tsd County: Los Angeles
Tons: .8340
Waste Category: Unspecified organic liquid mixture
Disposal Method: Transfer Station
Contact: ATHENS DISPOSAL CO INC
Telephone: (626) 336-3636
Mailing Address: PO BOX 60009
CITY OF INDUSTRY, CA 91746 - 0009
County Los Angeles

Gepaid: CAL000169698
TSD EPA ID: Not reported
Gen County: Los Angeles
Tsd County: San Bernardino
Tons: 0.10
Waste Category: Other organic solids
Disposal Method: Transfer Station
Contact: DALE MARTINEZ/RISK CONTROL MGR
Telephone: (626) 855-7298
Mailing Address: PO BOX 60009
CITY OF INDUSTRY, CA 91716 - 0009
County Not reported

Gepaid: CAL000169698
TSD EPA ID: CAD982444481
Gen County: Los Angeles
Tsd County: San Bernardino
Tons: .9000
Waste Category: Other organic solids
Disposal Method: Transfer Station
Contact: UNITED WASTE RECYCLING/TRANS
Telephone: (626) 336-3636
Mailing Address: PO BOX 60009
CITY OF INDUSTRY, CA 91716 - 0009
County Los Angeles

Gepaid: CAL000169698
TSD EPA ID: CAD050806850
Gen County: Los Angeles
Tsd County: Los Angeles
Tons: .1500
Waste Category: Other inorganic solid waste
Disposal Method: Transfer Station
Contact: UNITED WASTE RECYCLING/TRANS
Telephone: (626) 336-3636
Mailing Address: PO BOX 60009
CITY OF INDUSTRY, CA 91716 - 0009
County Los Angeles

The CA HAZNET database contains 24 additional records for this site.
Please click here or contact your EDR Account Executive for more information.

WDS:
Facility ID: 4 19I002124

(Continued) **S103629997**

Facility Contact	DUANE MC DONALD	Facility Telephone	(626) 336-3636
SIC Code:	0	SIC Code 2:	Not reported
Agency Name:	ATHENS SERVICES		
Agency Address:	PO Box 60009 City Of Industry 91716 - 0009		
Agency Contact:	DUANE MC DONALD	Agency Phone:	(626) 336-3636
Design Flow:	Not reported	Baseline Flow:	Not reported

Facility Type: Industrial - Facility that treats and/or disposes of liquid or semisolid wastes from any servicing, producing, manufacturing or processing operation of whatever nature, including mining, gravel washing, geothermal operations, air conditioning, ship building and repairing, oil production, storage and disposal operations, water pumping.

Facility Status: Active - Any facility with a continuous or seasonal discharge that is under Waste Discharge Requirements.

Agency Type: Private

Waste Type: Not reported

Threat to Water: Minor Threat to Water Quality. A violation of a regional board order should cause a relatively minor impairment of beneficial uses compared to a major or minor threat. Not: All nurds without a TTWQ will be considered a minor threat to water quality unless coded at a higher Level. A Zero (0) may be used to code those NURDS that are found to represent no threat to water quality.

Complexity: Category C - Facilities having no waste treatment systems, such as cooling water dischargers or thosewho must comply through best management practices, facilities with passive waste treatment and disposal systems, such as septic systems with subsurface disposal, or dischargers having waste storage systems with land disposal such as dairy waste ponds.

Reclamation: Not reported

POTW: Not reported

NPDES Number: CAS000001 The 1st 2 characters designate the state. The remaining 7 are assigned by the Regional Board

Subregion: 4

P66
NW
1/4-1/2
1859 ft.

Relative:
Lower

Actual:
301 ft.

ATHENS DISPOSAL
14048 E VALLEY BLVD
CITY OF INDUSTRY, CA 91744

RCRIS-SQG **1000208413**
FINDS **CAD982034688**
LOS ANGELES CO. HMS
EMI

Site 6 of 6 in cluster P

RCRIS:

Owner: ATHENS DISPOSAL CO
(818) 336-3636

EPA ID: CAD982034688

Contact: DENNIS CHIAPPETTA
(818) 336-3636

Classification: Small Quantity Generator

TSDF Activities: Not reported

Violation Status: No violations found

FINDS:

Other Pertinent Environmental Activity Identified at Site:
National Emissions Inventory (NEI)
National Emissions Trends (NET)
National Toxics Inventory (NTI)
Resource Conservation and Recovery Act Information system (RCRAINFO)

HMS:

Facility Id: 007710-I08141

Area: 6

ATHENS DISPOSAL (Continued) **1000208413**

Facility Type: I01
Permit Number: 174 Permit Status: Permit
Facility Status: Permit
Region: Los Angeles County:

Facility Id: 009095-008141
Area: 6
Facility Type: T0
Permit Number: 174 Permit Status: Permit
Facility Status: Permit
Region: Los Angeles County:

EMISSIONS :

Facility ID :	54159
Air District Code :	SC
SIC Code :	4953
Total Priority Score :	Not reported
Health Risk Assessment :	Not reported
Non-cancer Chronic Haz Index :	Not reported
Non-cancer Acute Haz Index :	Not reported
Air Basin :	SC
Air District Name :	SOUTH COAST AQMD
Community Health Air Pollution Info System :	Not reported
Consolidated Emission Reporting Rule :	Not reported
Total Organic Hydrocarbon Gases :	10
Reactive Organic Gases :	5
Carbon Monoxide Emissions :	0
NOX Gas Emissions (Nitrogen - Oxygen) :	0
SOX Gas Emissions (Sulphur - Oxygen) :	0

Facility ID :	54159
Air District Code :	SC
SIC Code :	4953
Total Priority Score :	Not reported
Health Risk Assessment :	Not reported
Non-cancer Chronic Haz Index :	Not reported
Non-cancer Acute Haz Index :	Not reported
Air Basin :	SC
Air District Name :	SOUTH COAST AQMD
Community Health Air Pollution Info System :	Not reported
Consolidated Emission Reporting Rule :	Not reported
Total Organic Hydrocarbon Gases :	Not reported
Reactive Organic Gases :	Not reported
Carbon Monoxide Emissions :	Not reported
NOX Gas Emissions (Nitrogen - Oxygen) :	Not reported
SOX Gas Emissions (Sulphur - Oxygen) :	Not reported

Q67 **GUS BELTRAN** **HAZNET** **S104567821**
SE **153 S 7TH AVE** **N/A**
1/4-1/2 **LA PUENTE, CA 91746**
1878 ft.

Site 3 of 6 in cluster Q

Relative:
Equal

Actual:
303 ft.

GUS BELTRAN (Continued) **S104567821**

HAZNET:

Gepaid:	CAC001433004
TSD EPA ID:	CAD008252405
Gen County:	Los Angeles
Tsd County:	Los Angeles
Tons:	0.2668
Waste Category:	Unspecified solvent mixture Waste
Disposal Method:	Not reported
Contact:	GUS BELTRAN
Telephone:	(714) 731-2211
Mailing Address:	153 S 7TH AVE
	LA PUENTE, CA 91746
County	Los Angeles

Gepaid:	CAC001433004
TSD EPA ID:	CAD008252405
Gen County:	Los Angeles
Tsd County:	Los Angeles
Tons:	1.8765
Waste Category:	Unspecified solvent mixture Waste
Disposal Method:	Recycler
Contact:	GUS BELTRAN
Telephone:	(714) 731-2211
Mailing Address:	153 S 7TH AVE
	LA PUENTE, CA 91746
County	Los Angeles

Gepaid:	CAC001433004
TSD EPA ID:	CAD099452708
Gen County:	Los Angeles
Tsd County:	Los Angeles
Tons:	9.591
Waste Category:	Waste oil and mixed oil
Disposal Method:	Recycler
Contact:	GUS BELTRAN
Telephone:	(714) 731-2211
Mailing Address:	153 S 7TH AVE
	LA PUENTE, CA 91746
County	Los Angeles

Gepaid:	CAC001433004
TSD EPA ID:	CAD982444481
Gen County:	Los Angeles
Tsd County:	San Bernardino
Tons:	2.25
Waste Category:	Other organic solids
Disposal Method:	Recycler
Contact:	GUS BELTRAN
Telephone:	(714) 731-2211
Mailing Address:	153 S 7TH AVE
	LA PUENTE, CA 91746
County	Los Angeles

GUS BELTRAN (Continued) **S104567821**

Gepaid: CAC001433004
TSD EPA ID: CAD982444481
Gen County: Los Angeles
Tsd County: San Bernardino
Tons: 4.7
Waste Category: Contaminated soil from site clean-ups
Disposal Method: Recycler
Contact: GUS BELTRAN
Telephone: (714) 731-2211
Mailing Address: 153 S 7TH AVE
LA PUENTE, CA 91746
County Los Angeles

The CA HAZNET database contains 1 additional record for this site.
Please click here or contact your EDR Account Executive for more information.

Q68 **BEATTIE METAL PRODUCTS INC** **HIST UST** **U001569603**
SE **153 S 7TH AVE** **N/A**
1/4-1/2 **CITY OF INDUSTRY, CA 91744**
1878 ft.

Site 4 of 6 in cluster Q

Relative: Equal

Actual: 303 ft.

UST HIST:

Facility ID:	29268	Facility Status:	Not reported
Total Tanks:	1	Region:	STATE
Owner Name:	BEATTIE METAL PRODUCTS, INC.	Box Number:	Not reported
Owner Address:	153 SO. 7TH AVENUE		
	CITY OF INDUSTRY, CA 91744		

Q69 **SAL'S BODY & PAINT** **HAZNET** **S103633487**
SE **159 7TH AVE** **N/A**
1/4-1/2 **LA PUENTE, CA 91746**
1883 ft.

Site 5 of 6 in cluster Q

Relative: Lower

Actual: 302 ft.

HAZNET:
Gepaid: CAL000037116
TSD EPA ID: CAD008252405
Gen County: Los Angeles
Tsd County: Los Angeles
Tons: .3001
Waste Category: Unspecified solvent mixture Waste
Disposal Method: Recycler
Contact: SALDANA LUIS
Telephone: (000) 000-0000
Mailing Address: 159 S 7TH AVE
LA PUENTE, CA 91746 - 3212
County Los Angeles

Q70
SE
1/4-1/2
1883 ft.

Relative:
Lower

Actual:
302 ft.

CITY AUTOBODY
159 SOUTH 7TH AVE
LA PUENTE, CA 91746

HAZNET **S104580563**
N/A

Site 6 of 6 in cluster Q

HAZNET:

Gepaid:	CAL000172804
TSD EPA ID:	Not reported
Gen County:	Los Angeles
Tsd County:	Los Angeles
Tons:	0.63
Waste Category:	Unspecified solvent mixture Waste
Disposal Method:	Recycler
Contact:	ART VILLASENOR/OWNER
Telephone:	(626) 333-4252
Mailing Address:	159 SOUTH 7TH AVE
	LA PUENTE, CA 91746
County	Not reported

Gepaid:	CAL000172804
TSD EPA ID:	CAD008302903
Gen County:	Los Angeles
Tsd County:	Los Angeles
Tons:	0.2293
Waste Category:	Oxygenated solvents (acetone, butanol, ethyl acetate, etc.)
Disposal Method:	Not reported
Contact:	ART VILLASENOR
Telephone:	(626) 333-4252
Mailing Address:	159 SOUTH 7TH AVE
	LA PUENTE, CA 91746
County	Los Angeles

Gepaid:	CAL000172804
TSD EPA ID:	Not reported
Gen County:	Los Angeles
Tsd County:	Los Angeles
Tons:	0.52
Waste Category:	Unspecified solvent mixture Waste
Disposal Method:	Recycler
Contact:	ART VILLASENOR/OWNER
Telephone:	(626) 333-4252
Mailing Address:	159 SOUTH 7TH AVE
	LA PUENTE, CA 91746
County	Not reported

Gepaid:	CAL000172804
TSD EPA ID:	CAD008302903
Gen County:	Los Angeles
Tsd County:	Los Angeles
Tons:	.1042
Waste Category:	Unspecified solvent mixture Waste
Disposal Method:	Not reported
Contact:	ART VILLASENOR
Telephone:	(626) 333-4252
Mailing Address:	159 SOUTH 7TH AVE
	LA PUENTE, CA 91746
County	Los Angeles

CITY AUTOBODY (Continued) **S104580563**

Gepaid: CAL000172804
TSD EPA ID: CAD008302903
Gen County: Los Angeles
Tsd County: Los Angeles
Tons: .8087
Waste Category: Unspecified solvent mixture Waste
Disposal Method: Recycler
Contact: ART VILLASENOR
Telephone: (626) 333-4252
Mailing Address: 159 SOUTH 7TH AVE
LA PUENTE, CA 91746
County Los Angeles

R71
SE
1/4-1/2
1890 ft.

Relative: Higher

Actual: 304 ft.

ARNEL COMPRESSOR CO **HAZNET** **S103623869**
114 SUNSET AVE **N/A**
CITY OF INDUSTRY, CA 91744

Site 1 of 7 in cluster R

HAZNET:
Gepaid: CAL000022142
TSD EPA ID: CAD981696420
Gen County: Los Angeles
Tsd County: Los Angeles
Tons: .3336
Waste Category: Waste oil and mixed oil
Disposal Method: Transfer Station
Contact: W W HART CORPORATION
Telephone: (626) 968-3836
Mailing Address: 114 SUNSET AVE
LA PUENTE, CA 91744
County Los Angeles

Gepaid: CAL000022142
TSD EPA ID: Not reported
Gen County: Los Angeles
Tsd County: San Bernardino
Tons: 0.45
Waste Category: Off-specification, aged, or surplus inorganics
Disposal Method: Transfer Station
Contact: THOMAS D MCGUIRE
Telephone: (626) 968-3836
Mailing Address: 114 SUNSET AVE
LA PUENTE, CA 91744
County Not reported

Gepaid: CAL000022142
TSD EPA ID: CAD981696420
Gen County: Los Angeles
Tsd County: Los Angeles
Tons: 4.1700
Waste Category: Waste oil and mixed oil
Disposal Method: Transfer Station
Contact: W W HART CORPORATION
Telephone: (626) 968-3836
Mailing Address: 114 SUNSET AVE
LA PUENTE, CA 91744
County Los Angeles

ARNEL COMPRESSOR CO (Continued) **S103623869**

Gepaid:	CAL000022142
TSD EPA ID:	Not reported
Gen County:	Los Angeles
Tsd County:	San Bernardino
Tons:	0.25
Waste Category:	Other organic solids
Disposal Method:	Transfer Station
Contact:	THOMAS D MCGUIRE
Telephone:	(626) 968-3836
Mailing Address:	114 SUNSET AVE
	LA PUENTE, CA 91744
County	Not reported

R72 **STOUGHTON PRINTING COMPANY** **FINDS 1004443302**
SE **130 N SUNSET AVE** **EMI 110001177734**
1/4-1/2 **CITY OF INDUSTRY, CA 91744**
1901 ft.

Site 2 of 7 in cluster R

Relative: Higher

Actual: 304 ft.

FINDS:
Other Pertinent Environmental Activity Identified at Site:
AIRS/AIRS Facility Subsystem (AIRS/AFS)
National Emissions Inventory (NEI)
National Emissions Trends (NET)

EMISSIONS :

Facility ID :	62535
Air District Code :	SC
SIC Code :	2752
Total Priority Score :	Not reported
Health Risk Assessment :	Not reported
Non-cancer Chronic Haz Index :	Not reported
Non-cancer Acute Haz Index :	Not reported
Air Basin :	SC
Air District Name :	SOUTH COAST AQMD
Community Health Air Pollution Info System :	Not reported
Consolidated Emission Reporting Rule :	Not reported
Total Organic Hydrocarbon Gases :	Not reported
Reactive Organic Gases :	Not reported
Carbon Monoxide Emissions :	Not reported
NOX Gas Emissions (Nitrogen - Oxygen) :	Not reported
SOX Gas Emissions (Sulphur - Oxygen) :	Not reported

Facility ID :	62535
Air District Code :	SC
SIC Code :	2752
Total Priority Score :	Not reported
Health Risk Assessment :	Not reported
Non-cancer Chronic Haz Index :	Not reported
Non-cancer Acute Haz Index :	Not reported
Air Basin :	SC
Air District Name :	SOUTH COAST AQMD
Community Health Air Pollution Info System :	Not reported
Consolidated Emission Reporting Rule :	Not reported
Total Organic Hydrocarbon Gases :	4
Reactive Organic Gases :	4
Carbon Monoxide Emissions :	0
NOX Gas Emissions (Nitrogen - Oxygen) :	0
SOX Gas Emissions (Sulphur - Oxygen) :	0

STOUGHTON PRINTING COMPANY (Continued) **1004443302**

R73
SE
1/4-1/2
1901 ft.

Relative:
Higher

Actual:
304 ft.

STOUGHTON PRINTING CO **HAZNET** **1002851658**
130 N SUNSET AVE **N/A**
CITY OF INDUSTRY, CA 91744

Site 3 of 7 in cluster R

HAZNET:

Gepaid:	CAD982037574
TSD EPA ID:	CAD008252405
Gen County:	Los Angeles
Tsd County:	Los Angeles
Tons:	.4587
Waste Category:	Unspecified solvent mixture Waste
Disposal Method:	Recycler
Contact:	CLAY E STOUGHTON
Telephone:	(000) 000-0000
Mailing Address:	130 SUNSET AVE # N
	LA PUENTE, CA 91744 - 3521
County	Los Angeles

Gepaid:	CAD982037574
TSD EPA ID:	CAD982444481
Gen County:	Los Angeles
Tsd County:	San Bernardino
Tons:	.6000
Waste Category:	Unspecified organic liquid mixture
Disposal Method:	Transfer Station
Contact:	CLAY E STOUGHTON
Telephone:	(000) 000-0000
Mailing Address:	130 SUNSET AVE # N
	LA PUENTE, CA 91744 - 3521
County	Los Angeles

Gepaid:	CAD982037574
TSD EPA ID:	CAT080022148
Gen County:	Los Angeles
Tsd County:	San Bernardino
Tons:	.4587
Waste Category:	Oxygenated solvents (acetone, butanol, ethyl acetate, etc.)
Disposal Method:	Transfer Station
Contact:	CLAY E STOUGHTON
Telephone:	(000) 000-0000
Mailing Address:	130 SUNSET AVE # N
	LA PUENTE, CA 91744 - 3521
County	Los Angeles

Gepaid:	CAD982037574
TSD EPA ID:	CAT080022148
Gen County:	Los Angeles
Tsd County:	San Bernardino
Tons:	.8000
Waste Category:	Off-specification, aged, or surplus organics
Disposal Method:	Recycler
Contact:	CLAY E STOUGHTON
Telephone:	(000) 000-0000
Mailing Address:	130 SUNSET AVE # N
	LA PUENTE, CA 91744 - 3521
County	Los Angeles

STOUGHTON PRINTING CO (Continued) **1002851658**

Gepaid: CAD982037574
TSD EPA ID: CAT080022148
Gen County: Los Angeles
Tsd County: San Bernardino
Tons: .1500
Waste Category:
Disposal Method: Transfer Station
Contact: CLAY E STOUGHTON
Telephone: (000) 000-0000
Mailing Address: 130 SUNSET AVE # N
LA PUENTE, CA 91744 - 3521
County Los Angeles

The CA HAZNET database contains 8 additional records for this site.
Please click here or contact your EDR Account Executive for more information.

S74 **BUNZL FOODSERVICE** **LUST** **S101296430**
NW **145 WILLOW AVE** **Cortese** **N/A**
1/4-1/2 **INDUSTRY, CA 91746**
1944 ft.

Site 1 of 7 in cluster S

Relative: Lower

Actual: 302 ft.

State LUST:

Cross Street:	Not reported		
Qty Leaked:	Not reported		
Case Number	R-11739		
Reg Board:	4		
Chemical:	Diesel		
Lead Agency:	Local Agency		
Local Agency :	19000		
Case Type:	Soil only		
Status:	Remedial action (cleanup) Underway		
Review Date:	Not reported	Confirm Leak:	Not reported
Workplan:	Not reported	Prelim Assess:	Not reported
Pollution Char:	Not reported	Remed Plan:	Not reported
Remed Action:	1/27/92		
Monitoring:	Not reported		
Close Date:	Not reported		
Release Date:	01/27/1992		
Cleanup Fund Id :	Not reported		
Discover Date :	01/20/1992		
Enforcement Dt :	Not reported		
Enf Type:	Not reported		
Enter Date :	04/14/1992		
Funding:	Not reported		
Staff Initials:	Not reported		
How Discovered:	OM		
How Stopped:	Not reported		
Interim :	Not reported		
Leak Cause:	UNK		
Leak Source:	Piping		
MTBE Date :	/ /		
Max MTBE GW :	0 Parts per Billion		
MTBE Tested:	Not Required to be Tested.		
Priority:	Not reported		
Local Case # :	Not reported		
Beneficial:	Not reported		
Staff :	JLC		

BUNZL FOODSERVICE (Continued) **S101296430**

GW Qualifier : Not reported
Max MTBE Soil : Not reported
Soil Qualifier : Not reported
Hydr Basin #: Not reported
Operator : Not reported
Oversight Prgm: Local Implementing Agency UST (includes non-LOP cases within LOP jurisdiction)
Oversight Prgm : LIA
Review Date : 03/10/1992
Stop Date : / /
Work Suspended :Not reported
Responsible PartyBUNZL FOODSERVICE
RP Address: SAME AS SITE
Global Id: T0603705068
Org Name: Not reported
Contact Person: Not reported
MTBE Conc: 0
Mtbe Fuel: 0
Water System Name: Not reported
Well Name: Not reported
Distance To Lust: 0
Waste Discharge Global ID: Not reported
Waste Disch Assigned Name: Not reported

LUST Region 4:
Report Date: 01/27/1992
Lead Agency: Local Agency
Local Agency: 19000
Substance: Diesel
Case Type: Soil
Status: Remedial action (cleanup) Underway
Region: 4
Staff: Not reported

CORTESE:
Region: CORTESE
Fac Address 2: 145 WILLOW AVE

S75 **COLLINS FOODSERVICE, INC.** **HIST UST** **U001569723**
NW **145 WILLOW AVE** **N/A**
1/4-1/2 **CITY OF INDUSTRY, CA 91746**
1944 ft.

Site 2 of 7 in cluster S

Relative: Lower

Actual: 302 ft.

UST HIST:
Facility ID: 67317
Total Tanks: 2
Owner Name: COLLINS FOODSERVICE, INC.
Owner Address: 145 WILLOW AVENUE
CITY OF INDUSTRY, CA 91746
Facility Status: Not reported
Region: STATE
Box Number: Not reported

S76
NW
1/4-1/2
1944 ft.

Relative:
Lower

Actual:
302 ft.

MAJESTIC REALITY COMPANY INC
145 WILLOW WAY
INDUSTRY, CA 91746

HAZNET **S105087323**
N/A

Site 3 of 7 in cluster S

HAZNET:

Gepaid:	CAC002294329
TSD EPA ID:	CAD028409019
Gen County:	Los Angeles
Tsd County:	Los Angeles
Tons:	.0667
Waste Category:	Unspecified solvent mixture Waste
Disposal Method:	Transfer Station
Contact:	MAJESTIC REALITY COMPANY INC
Telephone:	(562) 773-0565
Mailing Address:	13191 CROSSROADS PARKWAY NORTH INDUSTRY, CA 91746
County	Los Angeles

Gepaid:	CAC002294329
TSD EPA ID:	CAD028409019
Gen County:	Los Angeles
Tsd County:	Los Angeles
Tons:	.2085
Waste Category:	Other inorganic solid waste
Disposal Method:	Transfer Station
Contact:	MAJESTIC REALITY COMPANY INC
Telephone:	(562) 773-0565
Mailing Address:	13191 CROSSROADS PARKWAY NORTH INDUSTRY, CA 91746
County	Los Angeles

Gepaid:	CAC002294329
TSD EPA ID:	CAD982444481
Gen County:	Los Angeles
Tsd County:	San Bernardino
Tons:	1.2510
Waste Category:	Unspecified oil-containing waste
Disposal Method:	Transfer Station
Contact:	MAJESTIC REALITY COMPANY INC
Telephone:	(562) 773-0565
Mailing Address:	13191 CROSSROADS PARKWAY NORTH INDUSTRY, CA 91746
County	Los Angeles

Gepaid:	CAC002294329
TSD EPA ID:	Not reported
Gen County:	Los Angeles
Tsd County:	San Bernardino
Tons:	0.33
Waste Category:	Waste oil and mixed oil
Disposal Method:	Transfer Station
Contact:	TERRY HENSON/INDUSTRIAL ENGIN
Telephone:	(562) 773-0565
Mailing Address:	13191 CROSSROADS PARKWAY NORTH INDUSTRY, CA 91746
County	Not reported

MAJESTIC REALITY COMPANY INC (Continued) — **S105087323**

R77
SE
1/4-1/2
1947 ft.

Relative:
Higher

Actual:
304 ft.

WEST COAST TRANSMISSION — **RCRIS-SQG 1000595581**
14630 VALLEY BLVD L — **FINDS CAD983595315**
CITY OF INDUSTRY, CA 91746

Site 4 of 7 in cluster R

RCRIS:
Owner: BURKES DEVELOPMENT CO
(415) 555-1212
EPA ID: CAD983595315
Contact: PABLO GUARDADO
(818) 330-8765
Classification: Small Quantity Generator
TSDF Activities: Not reported

Violation Status: No violations found

FINDS:
Other Pertinent Environmental Activity Identified at Site:
Resource Conservation and Recovery Act Information system (RCRAINFO)

R78
SE
1/4-1/2
1947 ft.

Relative:
Higher

Actual:
304 ft.

WILLIAMS BROTHERS TRANSPORTATION — **RCRIS-SQG 1000455535**
14630 E VALLEY BLVD STE F — **FINDS CAD982496028**
CITY OF INDUSTRY, CA 91744

Site 5 of 7 in cluster R

RCRIS:
Owner: WILLIAMS BROS
(415) 555-1212
EPA ID: CAD982496028
Contact: ENVIRONMENTAL MANAGER
(818) 330-6416
Classification: Small Quantity Generator
TSDF Activities: Not reported

Violation Status: No violations found

FINDS:
Other Pertinent Environmental Activity Identified at Site:
Resource Conservation and Recovery Act Information system (RCRAINFO)

R79
SE
1/4-1/2
1955 ft.

Relative:
Higher

Actual:
304 ft.

PERFORMANCE AUTO CARE — **RCRIS-SQG 1000230389**
14626 VALLEY BLVD — **FINDS CAD982347890**
LA PUENTE, CA 91746

Site 6 of 7 in cluster R

PERFORMANCE AUTO CARE (Continued) **1000230389**

RCRIS:
Owner: RILEY QUAYLE
(415) 555-1212
EPA ID: CAD982347890
Contact: ENVIRONMENTAL MANAGER
(818) 961-3448
Classification: Small Quantity Generator
TSDF Activities: Not reported

Violation Status: No violations found

FINDS:
Other Pertinent Environmental Activity Identified at Site:
Resource Conservation and Recovery Act Information system (RCRAINFO)

R80 **JARA BROTHERS AUTOBODY & PAINT** **HAZNET** **S100937696**
SE **14630 VALLEY BLVD** **N/A**
1/4-1/2 **LA PUENTE, CA 91744**
1966 ft.

Site 7 of 7 in cluster R

Relative: Higher

Actual: 304 ft.

HAZNET:
Gepaid: CAL912203519
TSD EPA ID: Not reported
Gen County: Los Angeles
Tsd County: Los Angeles
Tons: 0.18
Waste Category: Unspecified solvent mixture Waste
Disposal Method: Recycler
Contact: CARLOS JARA/OWNER
Telephone: (626) 918-0086
Mailing Address: 856 N SUNSET AVE
LA PUENTE, CA 91744
County Not reported

Gepaid: CAL912203519
TSD EPA ID: CAT000613893
Gen County: Los Angeles
Tsd County: Los Angeles
Tons: .0685
Waste Category: Oxygenated solvents (acetone, butanol, ethyl acetate, etc.)
Disposal Method: Transfer Station
Contact: JARA CARLOS
Telephone: (818) 918-0086
Mailing Address: 14630 VALLEY BLVD STE T
LA PUENTE, CA 91746 - 3238
County Los Angeles

Gepaid: CAL912203519
TSD EPA ID: CAT000613893
Gen County: Los Angeles
Tsd County: Los Angeles
Tons: .0000
Waste Category:
Disposal Method: Not reported
Contact: JARA CARLOS
Telephone: (818) 918-0086
Mailing Address: 14630 VALLEY BLVD STE T

JARA BROTHERS AUTOBODY & PAINT (Continued) **S100937696**

LA PUENTE, CA 91746 - 3238
County: Los Angeles

Gepaid: CAL912203519
TSD EPA ID: CAT000613893
Gen County: Los Angeles
Tsd County: Los Angeles
Tons: .0360
Waste Category: Oxygenated solvents (acetone, butanol, ethyl acetate, etc.)
Disposal Method: Transfer Station
Contact: JARA CARLOS
Telephone: (818) 918-0086
Mailing Address: 14630 VALLEY BLVD STE T
LA PUENTE, CA 91746 - 3238
County: Los Angeles

Gepaid: CAL912203519
TSD EPA ID: Not reported
Gen County: Los Angeles
Tsd County: Los Angeles
Tons: 0
Waste Category:
Disposal Method: Recycler
Contact: CARLOS JARA/OWNER
Telephone: (626) 918-0086
Mailing Address: 856 N SUNSET AVE
LA PUENTE, CA 91744
County: Not reported

The CA HAZNET database contains 4 additional records for this site.
Please click here or contact your EDR Account Executive for more information.

T81
South
1/4-1/2
1971 ft.

Relative: Lower

Actual: 297 ft.

A&E PLASTICS **HAZNET S103392815**
14505 E PROCTOR AVE **LOS ANGELES CO. HMS N/A**
CITY OF INDUSTRY, CA 91744

Site 1 of 4 in cluster T

HAZNET:
Gepaid: CAD048477276
TSD EPA ID: CAT080013352
Gen County: Los Angeles
Tsd County: Los Angeles
Tons: 3.7530
Waste Category: Waste oil and mixed oil
Disposal Method: Not reported
Contact: Not reported
Telephone: (000) 000-0000
Mailing Address: 14505 PROCTOR AVE # E
LA PUENTE, CA 91746
County: Los Angeles

HMS:
Facility Id: 014833-015607
Area: 6H
Facility Type: Not reported
Permit Number: 174 Permit Status: Not reported
Facility Status: OPEN
Region: Los Angeles County:

A&E PLASTICS (Continued) **S103392815**

T82
South
1/4-1/2
1971 ft.

Relative:
Lower

Actual:
297 ft.

A & E PLASTICS **FINDS** **1000111522**
14505 E PROCTOR AVE **RCRIS-LQG** **CAD048477376**
LA PUENTE, CA 91746

Site 2 of 4 in cluster T

RCRIS:
Owner: NOT REQUIRED
(415) 555-1212
EPA ID: CAD048477376

Contact: Not reported

Classification: Large Quantity Generator
TSDF Activities: Not reported

Violation Status: Violations exist

Regulation Violated:	Not reported
Area of Violation:	GENERATOR-GENERAL REQUIREMENTS
Date Violation Determined:	11/30/1994
Actual Date Achieved Compliance:	12/15/1994
Regulation Violated:	Not reported
Area of Violation:	GENERATOR-GENERAL REQUIREMENTS
Date Violation Determined:	03/01/1993
Actual Date Achieved Compliance:	03/15/1993

There are 2 violation record(s) reported at this site:

Evaluation	Area of Violation	Date of Compliance
Compliance Evaluation Inspection	GENERATOR-GENERAL REQUIREMENTS	19941215
Compliance Evaluation Inspection	GENERATOR-GENERAL REQUIREMENTS	19930315

FINDS:
Other Pertinent Environmental Activity Identified at Site:
Biennial Reporting System (BRS)
National Emissions Inventory (NEI)
National Emissions Trends (NET)
National Toxics Inventory (NTI)
Resource Conservation and Recovery Act Information system (RCRAINFO)
Toxic Chemical Release Inventory System (TRIS)

T83
South
1/4-1/2
1971 ft.

Relative:
Lower

Actual:
297 ft.

HILLTOP MINI-MART **Cortese** **S105023288**
14505 PROCTOR **N/A**
CITY OF INDUSTRY, CA 91744

Site 3 of 4 in cluster T

CORTESE:
Region: CORTESE
Fac Address 2: Not reported

T84
South
1/4-1/2
1971 ft.

Relative:
Lower

Actual:
297 ft.

A%E PLASTICS
14505 PROCTOR AVE
INDUSTRY, CA 91746

CA WDS **S100177996**
EMI **N/A**

Site 4 of 4 in cluster T

WDS:

Facility ID:	4 19I002644		
Facility Contact	Alan Franz	Facility Telephone	(626) 968-3801
SIC Code:	3089	SIC Code 2:	Not reported
Agency Name:	PACTIV CORP.		
Agency Address:	0		
Agency Contact:	Not reported	Agency Phone:	Not reported
Design Flow:	Not reported	Baseline Flow:	Not reported

Facility Type: Other - Does not fall into the category of Municipal/Domestic, Industrial, Agricultural or Solid Waste (Class I, II or III)

Facility Status: Active - Any facility with a continuous or seasonal discharge that is under Waste Discharge Requirements.

Agency Type: Private

Waste Type: Stormwater Runoff - Designated/Influent or Solid Wastes that pose a significant threat to water quality because of their high concentrations (E.G., BOD, Hardness, TRF, Chloride). 'Manageable' hazardous wastes (E.G., inorganic salts and heavy metals) are included in this category.

Threat to Water: Minor Threat to Water Quality. A violation of a regional board order should cause a relatively minor impairment of beneficial uses compared to a major or minor threat. Not: All nurds without a TTWQ will be considered a minor threat to water quality unless coded at a higher Level. A Zero (0) may be used to code those NURDS that are found to represent no threat to water quality.

Complexity: Category C - Facilities having no waste treatment systems, such as cooling water dischargers or thosewho must comply through best management practices, facilities with passive waste treatment and disposal systems, such as septic systems with subsurface disposal, or dischargers having waste storage systems with land disposal such as dairy waste ponds.

Reclamation: No reclamation requirements associated with this facility.

POTW: The facility is not a POTW.

NPDES Number: CAS000001 The 1st 2 characters designate the state. The remaining 7 are assigned by the Regional Board

Subregion: 4

EMISSIONS :

Facility ID :	2909
Air District Code :	SC
SIC Code :	3089
Total Priority Score :	Not reported
Health Risk Assessment :	Not reported
Non-cancer Chronic Haz Index :	Not reported
Non-cancer Acute Haz Index :	Not reported
Air Basin :	SC
Air District Name :	SOUTH COAST AQMD
Community Health Air Pollution Info System :	Not reported
Consolidated Emission Reporting Rule :	Not reported
Total Organic Hydrocarbon Gases :	Not reported
Reactive Organic Gases :	Not reported
Carbon Monoxide Emissions :	Not reported
NOX Gas Emissions (Nitrogen - Oxygen) :	Not reported
SOX Gas Emissions (Sulphur - Oxygen) :	Not reported

Facility ID :	2909
Air District Code :	SC
SIC Code :	3089

A%E PLASTICS (Continued) **S100177996**

Total Priority Score :	Not reported
Health Risk Assessment :	Not reported
Non-cancer Chronic Haz Index :	Not reported
Non-cancer Acute Haz Index :	Not reported
Air Basin :	SC
Air District Name :	SOUTH COAST AQMD
Community Health Air Pollution Info System :	Not reported
Consolidated Emission Reporting Rule :	Not reported
Total Organic Hydrocarbon Gases :	3
Reactive Organic Gases :	3
Carbon Monoxide Emissions :	0
NOX Gas Emissions (Nitrogen - Oxygen) :	1
SOX Gas Emissions (Sulphur - Oxygen) :	0

S85 **WESTERN AMERICAN FOREST** **LUST** **S101296432**
NNW **200 WILLOW AVE N** **Cortese** **N/A**
1/4-1/2 **INDUSTRY, CA 91749**
2000 ft.

Site 4 of 7 in cluster S

Relative: Lower

Actual: 302 ft.

State LUST:

Cross Street:	Not reported		
Qty Leaked:	Not reported		
Case Number	I-13370		
Reg Board:	4		
Chemical:	Diesel		
Lead Agency:	Local Agency		
Local Agency :	19000		
Case Type:	Soil only		
Status:	Case Closed		
Review Date:	Not reported	Confirm Leak:	Not reported
Workplan:	7/21/89	Prelim Assess:	7/21/89
Pollution Char:	Not reported	Remed Plan:	Not reported
Remed Action:	Not reported		
Monitoring:	Not reported		
Close Date:	05/18/1994		
Release Date:	03/06/1990		
Cleanup Fund Id :	Not reported		
Discover Date :	/ /		
Enforcement Dt :	1/1/65		
Enf Type:	222		
Enter Date :	02/26/1990		
Funding:	Federal Funds		
Staff Initials:	Not reported		
How Discovered:	Not reported		
How Stopped:	Not reported		
Interim :	Not reported		
Leak Cause:	Not reported		
Leak Source:	Not reported		
MTBE Date :	/ /		
Max MTBE GW :	0 Parts per Billion		
MTBE Tested:	Not Required to be Tested.		
Priority:	Not reported		
Local Case # :	Not reported		
Beneficial:	Not reported		
Staff :	JLC		
GW Qualifier :	Not reported		
Max MTBE Soil :	Not reported		
Soil Qualifier :	Not reported		

WESTERN AMERICAN FOREST (Continued) **S101296432**

Hydr Basin #: Not reported
Operator : Not reported
Oversight Prgm: Local Implementing Agency UST (includes non-LOP cases within LOP jurisdiction)
Oversight Prgm : LIA
Review Date : 05/18/1994
Stop Date : / /
Work Suspended : Not reported
Responsible Party WESTERN AMERICAN FOREST
RP Address: P.O. BOX 670, RIALTO, 92377
Global Id: T0603704063
Org Name: Not reported
Contact Person: Not reported
MTBE Conc: 0
Mtbe Fuel: 0
Water System Name: Not reported
Well Name: Not reported
Distance To Lust: 0
Waste Discharge Global ID: Not reported
Waste Disch Assigned Name: Not reported

LUST Region 4:
Report Date: 03/06/1990
Lead Agency: Local Agency
Local Agency: 19000
Substance: Diesel
Case Type: Soil
Status: Case Closed
Region: 4
Staff: Not reported

CORTESE:
Region: CORTESE
Fac Address 2: 200 WILLOW AVE N

Region: CORTESE
Fac Address 2: Not reported

S86 **WESTERN AMERICAN FOREST PRODUC** **HIST UST** **U001569750**
NNW **200 WILLOW AVE** **N/A**
1/4-1/2 **CITY OF INDUSTRY, CA 91746**
2000 ft.

Site 5 of 7 in cluster S

Relative: Lower

Actual: 302 ft.

UST HIST:
Facility ID: 7734 Facility Status: Not reported
Total Tanks: 1 Region: STATE
Owner Name: WESTERN AMERICAN FOREST PRODUC Box Number: Not reported
Owner Address: 2169 FRANCISCO BLVD., SUITE B
SAN RAFAEL, CA 94901

S87
NNW
1/4-1/2
2014 ft.

Relative:
Lower

Actual:
302 ft.

REID PLASTICS INC
211 NO WILLOW AVE
CITY OF INDUSTRY, CA 91746

HAZNET **S104582871**
N/A

Site 6 of 7 in cluster S

HAZNET:

Gepaid:	CAL000207222
TSD EPA ID:	CAT080013352
Gen County:	Los Angeles
Tsd County:	Los Angeles
Tons:	26.4793
Waste Category:	Unspecified aqueous solution
Disposal Method:	Recycler
Contact:	REID PLASTICS INC
Telephone:	(909) 612-2400
Mailing Address:	8420 W DODGE RD STE 500
	OMAHA, NE 68114
County	Los Angeles

Gepaid:	CAL000207222
TSD EPA ID:	CAD008252405
Gen County:	Los Angeles
Tsd County:	Los Angeles
Tons:	.0400
Waste Category:	Unspecified solvent mixture Waste
Disposal Method:	Recycler
Contact:	REID PLASTICS INC
Telephone:	(909) 612-2400
Mailing Address:	8420 W DODGE RD STE 500
	OMAHA, NE 68114
County	Los Angeles

Gepaid:	CAL000207222
TSD EPA ID:	CAT080033681
Gen County:	Los Angeles
Tsd County:	Los Angeles
Tons:	.3336
Waste Category:	Unspecified aqueous solution
Disposal Method:	Recycler
Contact:	REID PLASTICS INC
Telephone:	(909) 612-2400
Mailing Address:	8420 W DODGE RD STE 500
	OMAHA, NE 68114
County	Los Angeles

Gepaid:	CAL000207222
TSD EPA ID:	CAT080033681
Gen County:	Los Angeles
Tsd County:	Los Angeles
Tons:	.1668
Waste Category:	Unspecified oil-containing waste
Disposal Method:	Disposal, Land Fill
Contact:	REID PLASTICS INC
Telephone:	(909) 612-2400
Mailing Address:	8420 W DODGE RD STE 500
	OMAHA, NE 68114
County	Los Angeles

REID PLASTICS INC (Continued) **S104582871**

Gepaid: CAL000207222
TSD EPA ID: CAT080033681
Gen County: Los Angeles
Tsd County: Los Angeles
Tons: .2210
Waste Category: Alkaline solution without metals (pH > 12.5)
Disposal Method: Treatment, Tank
Contact: REID PLASTICS INC
Telephone: (909) 612-2400
Mailing Address: 8420 W DODGE RD STE 500
OMAHA, NE 68114
County Los Angeles

The CA HAZNET database contains 4 additional records for this site.
Please click here or contact your EDR Account Executive for more information.

S88 **REID PLASTICS WEST INC** **HAZNET** **S104574089**
NNW **211 N WILLOW AVE** **N/A**
1/4-1/2 **INDUSTRY, CA 91746**
2014 ft.

Site 7 of 7 in cluster S

Relative: Lower

Actual: 302 ft.

HAZNET:
Gepaid: CAD981374960
TSD EPA ID: CAT080033681
Gen County: Los Angeles
Tsd County: Los Angeles
Tons: .2000
Waste Category: Other organic solids
Disposal Method: Disposal, Land Fill
Contact: REID PLASTICS INC
Telephone: (909) 612-2400
Mailing Address: 8420 W DODGE RD STE 500
OMAHA, NE 68114
County Los Angeles

Gepaid: CAD981374960
TSD EPA ID: CAD008252405
Gen County: Los Angeles
Tsd County: Los Angeles
Tons: 2.4769
Waste Category: Unspecified organic liquid mixture
Disposal Method: Recycler
Contact: REID PLASTICS INC
Telephone: (909) 612-2400
Mailing Address: 8420 W DODGE RD STE 500
OMAHA, NE 68114
County Los Angeles

Gepaid: CAD981374960
TSD EPA ID: CAT080013352
Gen County: Los Angeles
Tsd County: Los Angeles
Tons: 20.5162
Waste Category: Unspecified aqueous solution
Disposal Method: Recycler
Contact: REID PLASTICS INC
Telephone: (909) 612-2400
Mailing Address: 8420 W DODGE RD STE 500

REID PLASTICS WEST INC (Continued) **S104574089**

OMAHA, NE 68114
County Los Angeles

Gepaid: CAD981374960
TSD EPA ID: CAT080013352
Gen County: Los Angeles
Tsd County: Los Angeles
Tons: 9.591
Waste Category: Unspecified aqueous solution
Disposal Method: Recycler
Contact: REID PLASTICS INC
Telephone: (909) 612-2400
Mailing Address: 8420 W DODGE RD STE 500
OMAHA, NE 68114
County Los Angeles

Gepaid: CAD981374960
TSD EPA ID: CAT080013352
Gen County: Los Angeles
Tsd County: Los Angeles
Tons: 30.4826
Waste Category: Unspecified aqueous solution
Disposal Method: Recycler
Contact: REID PLASTICS INC
Telephone: (909) 612-2400
Mailing Address: 8420 W DODGE RD STE 500
OMAHA, NE 68114
County Los Angeles

89
ESE
1/4-1/2
2018 ft.

Relative: Higher

Actual: 306 ft.

AMERICAN MANNEQUIN INC HAZNET 1001611834
220 N. SUNSET AVE N/A
CITY OF INDUSTRY, CA 91744

HAZNET:
Gepaid: CAL000084672
TSD EPA ID: CAD008364432
Gen County: Los Angeles
Tsd County: Los Angeles
Tons: .8340
Waste Category: Oxygenated solvents (acetone, butanol, ethyl acetate, etc.)
Disposal Method: Recycler
Contact: AMERICAN MANNEQUIN INC
Telephone: (626) 369-3499
Mailing Address: 220 N SUNSET AVENUE
LA PUENTE, CA 91744 - 3523
County Los Angeles

Gepaid: CAL000084672
TSD EPA ID: CAD008364432
Gen County: Los Angeles
Tsd County: Los Angeles
Tons: 1.9182
Waste Category: Oxygenated solvents (acetone, butanol, ethyl acetate, etc.)
Disposal Method: Recycler
Contact: AMERICAN MANNEQUIN INC
Telephone: (626) 369-3499
Mailing Address: 220 N SUNSET AVENUE
LA PUENTE, CA 91744 - 3523
County Los Angeles

AMERICAN MANNEQUIN INC (Continued) **1001611834**

Gepaid: CAL000084672
TSD EPA ID: CAD008364432
Gen County: Los Angeles
Tsd County: Los Angeles
Tons: 0.9006
Waste Category: Oxygenated solvents (acetone, butanol, ethyl acetate, etc.)
Disposal Method: Recycler
Contact: AMERICAN MANNEQUIN INC
Telephone: (626) 369-3499
Mailing Address: 220 N SUNSET AVENUE
LA PUENTE, CA 91744 - 3523
County Los Angeles

Gepaid: CAL000084672
TSD EPA ID: CAD008364432
Gen County: Los Angeles
Tsd County: Los Angeles
Tons: 0.9007
Waste Category: Off-specification, aged, or surplus organics
Disposal Method: Recycler
Contact: AMERICAN MANNEQUIN INC
Telephone: (626) 369-3499
Mailing Address: 220 N SUNSET AVENUE
LA PUENTE, CA 91744 - 3523
County Los Angeles

Gepaid: CAL000084672
TSD EPA ID: CAD008364432
Gen County: Los Angeles
Tsd County: Los Angeles
Tons: 1.3509
Waste Category: Off-specification, aged, or surplus organics
Disposal Method: Treatment, Incineration
Contact: AMERICAN MANNEQUIN INC
Telephone: (626) 369-3499
Mailing Address: 220 N SUNSET AVENUE
LA PUENTE, CA 91744 - 3523
County Los Angeles

The CA HAZNET database contains 2 additional records for this site.
Please click here or contact your EDR Account Executive for more information.

U90 **A C ANGELES PALLET** **HAZNET** **S105092992**
SSE **226 7TH AVE** **N/A**
1/4-1/2 **CITY OF INDUSTRY, CA 91746**
2033 ft.

Site 1 of 5 in cluster U

Relative: Lower

Actual: 301 ft.

HAZNET:
Gepaid: CAL000215081
TSD EPA ID: CAT000613893
Gen County: Los Angeles
Tsd County: Los Angeles
Tons: .1125
Waste Category: Aqueous solution with less than 10% total organic residues
Disposal Method: Transfer Station
Contact: AURTHOR ANGELES
Telephone: (626) 336-4463
Mailing Address: 226 7TH AVE

A C ANGELES PALLET (Continued) **S105092992**

CITY OF INDUSTRY, CA 91746
County Los Angeles

U91 **WIP-COMMERCE CHEMICAL** **Cortese** **S105023299**
SSE **233 7TH AVE.** **N/A**
1/4-1/2 **CITY OF INDUSTRY (CO, CA 91746**
2056 ft.

Site 2 of 5 in cluster U

Relative:
Lower

CORTESE:
Region: CORTESE
Fac Address 2: Not reported

Actual:
301 ft.

U92 **COMMERCE CHEMICAL COMPANY** **HIST UST** **U001569607**
SSE **233 S 7TH AVE** **N/A**
1/4-1/2 **CITY OF INDUSTRY, CA 91744**
2056 ft.

Site 3 of 5 in cluster U

Relative:
Lower

UST HIST:
Facility ID: 47413
Total Tanks: 1
Owner Name: LAWRENCE S. GRAY, JR.
Owner Address: 1035 PINE OAK LANE
PASADENA, CA 91105
Facility Status: Not reported
Region: STATE
Box Number: Not reported

Actual:
301 ft.

U93 **COMMERCE CHEMICAL COMPANY** **HAZNET** **S102055914**
SSE **233 S 7TH AVE** **LOS ANGELES CO. HMS** **N/A**
1/4-1/2 **CITY OF INDUSTRY, CA 91746**
2056 ft.

Site 4 of 5 in cluster U

Relative:
Lower

HAZNET:
Gepaid: CAL000194637
TSD EPA ID: CAD008252405
Gen County: Los Angeles
Tsd County: Los Angeles
Tons: .6880
Waste Category: Unspecified solvent mixture Waste
Disposal Method: Recycler
Contact: LAWERENCE FATCHER
Telephone: (000) 000-0000
Mailing Address: 233 S. 7TH AVE.
CITY OF INDUSTRY, CA 91746
County Los Angeles

Gepaid: CAL000194637
TSD EPA ID: CAD008252405
Gen County: Los Angeles
Tsd County: Los Angeles
Tons: 1.1676
Waste Category: Unspecified solvent mixture Waste
Disposal Method: Recycler
Contact: LAWERENCE FATCHER
Telephone: (000) 000-0000
Mailing Address: 233 S. 7TH AVE.
CITY OF INDUSTRY, CA 91746
County Los Angeles

Actual:
301 ft.

COMMERCE CHEMICAL COMPANY (Continued) **S102055914**

Gepaid: CAL000194637
TSD EPA ID: Not reported
Gen County: Los Angeles
Tsd County: Los Angeles
Tons: 0.33
Waste Category: Unspecified solvent mixture Waste
Disposal Method: Recycler
Contact: JERRY WHITE/WAREHOUSE MGR
Telephone: (626) 961-0351
Mailing Address: 233 S 7TH AVE
CITY OF INDUSTRY, CA 91746
County Not reported

Gepaid: CAL000194637
TSD EPA ID: CAD008252405
Gen County: Los Angeles
Tsd County: Los Angeles
Tons: 1.8805
Waste Category: Unspecified solvent mixture Waste
Disposal Method: Recycler
Contact: LAWERENCE FATCHER
Telephone: (000) 000-0000
Mailing Address: 233 S. 7TH AVE.
CITY OF INDUSTRY, CA 91746
County Los Angeles

HMS:
Facility Id: 011918-011992
Area: 6H
Facility Type: Not reported
Permit Number: 174 Permit Status: Not reported
Facility Status: Removed
Region: Los Angeles County:

94
NNW
1/4-1/2
2058 ft.

Relative: Lower

Actual: 302 ft.

LEEGIN CREATIVE LEATHER PROD.
14022 NELSON AV
INDUSTRY, CA 91746

HAZNET **1000235383**
EMI **N/A**

HAZNET:
Gepaid: CAD981632839
TSD EPA ID: CAT000613976
Gen County: Los Angeles
Tsd County: Orange
Tons: .1251
Waste Category: Liquids with halogenated organic compounds > 1000 mg/l
Disposal Method: Transfer Station
Contact: JERRY KOHL
Telephone: (818) 961-9381
Mailing Address: 14022 NELSON AVE
LA PUENTE, CA 91746 - 2638
County Los Angeles

LEEGIN CREATIVE LEATHER PROD. (Continued) **1000235383**

Gepaid: CAD981632839
TSD EPA ID: CAD050806850
Gen County: Los Angeles
Tsd County: Los Angeles
Tons: .0400
Waste Category: Other inorganic solid waste
Disposal Method: Transfer Station
Contact: JERRY KOHL
Telephone: (818) 961-9381
Mailing Address: 14022 NELSON AVE
LA PUENTE, CA 91746 - 2638
County Los Angeles

Gepaid: CAD981632839
TSD EPA ID: CAD050806850
Gen County: Los Angeles
Tsd County: Los Angeles
Tons: 1.4995
Waste Category: Off-specification, aged, or surplus organics
Disposal Method: Transfer Station
Contact: JERRY KOHL
Telephone: (818) 961-9381
Mailing Address: 14022 NELSON AVE
LA PUENTE, CA 91746 - 2638
County Los Angeles

Gepaid: CAD981632839
TSD EPA ID: CAT000613893
Gen County: Los Angeles
Tsd County: Los Angeles
Tons: .0175
Waste Category: Oxygenated solvents (acetone, butanol, ethyl acetate, etc.)
Disposal Method: Transfer Station
Contact: JERRY KOHL
Telephone: (818) 961-9381
Mailing Address: 14022 NELSON AVE
LA PUENTE, CA 91746 - 2638
County Los Angeles

Gepaid: CAD981632839
TSD EPA ID: CAT000613893
Gen County: Los Angeles
Tsd County: Los Angeles
Tons: 1.1673
Waste Category: Aqueous solution with less than 10% total organic residues
Disposal Method: Transfer Station
Contact: JERRY KOHL
Telephone: (818) 961-9381
Mailing Address: 14022 NELSON AVE
LA PUENTE, CA 91746 - 2638
County Los Angeles

The CA HAZNET database contains 49 additional records for this site.
Please click here or contact your EDR Account Executive for more information.

EMISSIONS :
Facility ID : 45275
Air District Code : SC
SIC Code : 3172

LEEGIN CREATIVE LEATHER PROD. (Continued) **1000235383**

Total Priority Score :	Not reported
Health Risk Assessment :	Not reported
Non-cancer Chronic Haz Index :	Not reported
Non-cancer Acute Haz Index :	Not reported
Air Basin :	SC
Air District Name :	SOUTH COAST AQMD
Community Health Air Pollution Info System :	Not reported
Consolidated Emission Reporting Rule :	Not reported
Total Organic Hydrocarbon Gases :	Not reported
Reactive Organic Gases :	Not reported
Carbon Monoxide Emissions :	Not reported
NOX Gas Emissions (Nitrogen - Oxygen) :	Not reported
SOX Gas Emissions (Sulphur - Oxygen) :	Not reported

Facility ID :	45275
Air District Code :	SC
SIC Code :	3172
Total Priority Score :	Not reported
Health Risk Assessment :	Not reported
Non-cancer Chronic Haz Index :	Not reported
Non-cancer Acute Haz Index :	Not reported
Air Basin :	SC
Air District Name :	SOUTH COAST AQMD
Community Health Air Pollution Info System :	Not reported
Consolidated Emission Reporting Rule :	Not reported
Total Organic Hydrocarbon Gases :	2
Reactive Organic Gases :	2
Carbon Monoxide Emissions :	0
NOX Gas Emissions (Nitrogen - Oxygen) :	0
SOX Gas Emissions (Sulphur - Oxygen) :	0

95
NW
1/4-1/2
2084 ft.

SCULLY TRUCK RENTAL & LEASING **HAZNET** **S103987193**
145 N WILLOW **N/A**
CITY OF INDUSTRY, CA 90601

Relative:
Lower

Actual:
301 ft.

HAZNET:

Gepaid:	CAL000014494
TSD EPA ID:	CAL000027741
Gen County:	Los Angeles
Tsd County:	5
Tons:	29.4980
Waste Category:	Asbestos-containing waste
Disposal Method:	Disposal, Land Fill
Contact:	SCULLY STEPHEN OWNER
Telephone:	(000) 000-0000
Mailing Address:	2429 SO PECK RD WHITTIER, CA 90601
County	Los Angeles

V96 **UNITED PUMPING SERV INC** **PADS** **1000840777**
NW **14016 E VALLEY BLVD** **RCRIS-SQG** **CAD072953771**
1/4-1/2 **INDUSTRY, CA 91746** **FINDS**
2089 ft. **HAZNET**
UST

Site 1 of 6 in cluster V

Relative:
Lower

Actual:
301 ft.

RCRIS:
Owner: EDUARDO T PERRY SR
(818) 961-9326
EPA ID: CAD072953771

Contact: EDUARDO JR PERRY
(818) 961-9326

Classification: Small Quantity Generator
TSDF Activities: Not reported

Violation Status: Violations exist

Regulation Violated: 263
Area of Violation: TRANSPORTER-ALL REQUIREMENTS (OVERSIGHT)
Date Violation Determined: 01/24/2002
Actual Date Achieved Compliance: Not reported

Enforcement Action: WRITTEN INFORMAL
Enforcement Action Date: 02/05/2002
Penalty Type: Not reported

Regulation Violated: 263
Area of Violation: TRANSPORTER-ALL REQUIREMENTS (OVERSIGHT)
Date Violation Determined: 01/24/2002
Actual Date Achieved Compliance: 02/07/2002

Enforcement Action: WRITTEN INFORMAL
Enforcement Action Date: 02/05/2002
Penalty Type: Not reported

There are 2 violation record(s) reported at this site:

Evaluation	Area of Violation	Date of Compliance
Compliance Evaluation Inspection	TRANSPORTER-ALL REQUIREMENTS (OVERSIGHT)	
	TRANSPORTER-ALL REQUIREMENTS (OVERSIGHT)	20020207

FINDS:
Other Pertinent Environmental Activity Identified at Site:
Resource Conservation and Recovery Act Information system (RCRAINFO)

HAZNET:
Gepaid: CAD072953771
TSD EPA ID: CAD009007626
Gen County: Los Angeles
Tsd County: Los Angeles
Tons: 134.8480
Waste Category: Asbestos-containing waste
Disposal Method: Disposal, Land Fill
Contact: EDUARDO T PERRY
Telephone: (818) 961-9326
Mailing Address: 14016 VALLEY BLVD
LA PUENTE, CA 91746 - 2801
County Los Angeles

UNITED PUMPING SERV INC (Continued) **1000840777**

Gepaid: CAD072953771
TSD EPA ID: CAD028409019
Gen County: Los Angeles
Tsd County: Los Angeles
Tons: .2250
Waste Category: Other organic solids
Disposal Method: Transfer Station
Contact: EDUARDO T PERRY
Telephone: (818) 961-9326
Mailing Address: 14016 VALLEY BLVD
LA PUENTE, CA 91746 - 2801
County Los Angeles

Gepaid: CAD072953771
TSD EPA ID: CAD099452708
Gen County: Los Angeles
Tsd County: Los Angeles
Tons: .2293
Waste Category: Unspecified aqueous solution
Disposal Method: Recycler
Contact: EDUARDO T PERRY
Telephone: (818) 961-9326
Mailing Address: 14016 VALLEY BLVD
LA PUENTE, CA 91746 - 2801
County Los Angeles

Gepaid: CAD072953771
TSD EPA ID: CAD981696420
Gen County: Los Angeles
Tsd County: Los Angeles
Tons: .2293
Waste Category: Waste oil and mixed oil
Disposal Method: Transfer Station
Contact: EDUARDO T PERRY
Telephone: (818) 961-9326
Mailing Address: 14016 VALLEY BLVD
LA PUENTE, CA 91746 - 2801
County Los Angeles

Gepaid: CAD072953771
TSD EPA ID: CAD981696420
Gen County: Los Angeles
Tsd County: Los Angeles
Tons: .1042
Waste Category: Aqueous solution with less than 10% total organic residues
Disposal Method: Transfer Station
Contact: EDUARDO T PERRY
Telephone: (818) 961-9326
Mailing Address: 14016 VALLEY BLVD
LA PUENTE, CA 91746 - 2801
County Los Angeles

The CA HAZNET database contains 45 additional records for this site.
Please click here or contact your EDR Account Executive for more information.

State UST:
Facility ID: 12004
Region: STATE
Local Agency: 19000

UNITED PUMPING SERV INC (Continued) — **1000840777**

V97 — **CA FID UST** — **1000853378**
NW — **N/A**
1/4-1/2
2089 ft.

UNITED PUMPING SERVICE INC
14016 E VALLEY BLVD
INDUSTRY, CA 91746

Site 2 of 6 in cluster V

Relative: Lower

Actual: 301 ft.

FID:

Facility ID:	19055033	Regulate ID:	CAD072953
Reg By:	Active Underground Storage Tank Location		
Cortese Code:	Not reported	SIC Code:	Not reported
Status:	Active	Facility Tel:	(818) 961-9326
Mail To:	Not reported 14016 E VALLEY BLVD INDUSTRY, CA 91746		
Contact:	Not reported	Contact Tel:	Not reported
DUNs No:	Not reported	NPDES No:	Not reported
Creation:	10/22/93	Modified:	00/00/00
EPA ID:	Not reported		
Comments:	Not reported		

V98 — **HIST UST** — **U001569747**
NW — **N/A**
1/4-1/2
2089 ft.

UNITED PUMPING SERVICE
14016 VALLEY BLVD
CITY OF INDUSTRY, CA 91746

Site 3 of 6 in cluster V

Relative: Lower

Actual: 301 ft.

UST HIST:

Facility ID:	29064	Facility Status:	Not reported
Total Tanks:	2	Region:	STATE
Owner Name:	UNITED PUMPING SERVICE	Box Number:	Not reported
Owner Address:	14016 EAST VALLEY BLVD. CITY OF INDUSTRY, CA 91746		

U99 — **RCRIS-SQG** — **1000136386**
SSE — **FINDS** — **CAD082702762**
1/4-1/2 — **HAZNET**
2148 ft.

PSI WEST
255 S 7TH AVE
CITY OF INDUSTRY, CA 91744

Site 5 of 5 in cluster U

Relative: Lower

Actual: 300 ft.

RCRIS:

Owner:	NOT REQUIRED (415) 555-1212
EPA ID:	CAD082702762
Contact:	Not reported
Classification:	Small Quantity Generator
TSDF Activities:	Not reported

PSI WEST (Continued) **1000136386**

Violation Status: Violations exist

Regulation Violated:	Not reported
Area of Violation:	GENERATOR-GENERAL REQUIREMENTS
Date Violation Determined:	11/05/1992
Actual Date Achieved Compliance:	12/03/1992

There are 1 violation record(s) reported at this site:

Evaluation	Area of Violation	Date of Compliance
Compliance Evaluation Inspection	GENERATOR-GENERAL REQUIREMENTS	19921203

FINDS:
Other Pertinent Environmental Activity Identified at Site:
Resource Conservation and Recovery Act Information system (RCRAINFO)

HAZNET:

Gepaid:	CAD082702762
TSD EPA ID:	CAD008252405
Gen County:	Los Angeles
Tsd County:	Los Angeles
Tons:	0.2293
Waste Category:	Unspecified solvent mixture Waste
Disposal Method:	Recycler
Contact:	LOU ROZSYPAL RALPH ROTHSCHILD
Telephone:	(626) 968-9669
Mailing Address:	255 S 7TH AVE
	CITY OF INDUSTRY, CA 91746 - 3214
County	Los Angeles

W100 **HENRY HATA** **LUST S101296424**
SE **14854 VALLEY BLVD E** **Cortese N/A**
1/4-1/2 **INDUSTRY, CA 91744**
2197 ft.

Site 1 of 2 in cluster W

Relative: Higher

Actual: 304 ft.

State LUST:

Cross Street:	CALIFORNIA ST		
Qty Leaked:	Not reported		
Case Number	I-10340		
Reg Board:	4		
Chemical:	Diesel		
Lead Agency:	Regional Board		
Local Agency :	19000		
Case Type:	Other ground water affected		
Status:	Case Closed		
Review Date:	Not reported	Confirm Leak:	Not reported
Workplan:	Not reported	Prelim Assess:	Not reported
Pollution Char:	Not reported	Remed Plan:	Not reported
Remed Action:	Not reported		
Monitoring:	Not reported		
Close Date:	01/30/1997		
Release Date:	08/10/1990		
Cleanup Fund Id :	Not reported		
Discover Date :	05/29/1990		
Enforcement Dt :	Not reported		
Enf Type:	Not reported		
Enter Date :	12/02/1990		
Funding:	Federal Funds		
Staff Initials:	Not reported		

HENRY HATA (Continued) **S101296424**

How Discovered: Tank Closure
How Stopped: Not reported
Interim : Not reported
Leak Cause: UNK
Leak Source: UNK
MTBE Date : / /
Max MTBE GW : 0 Parts per Billion
MTBE Tested: Not Required to be Tested.
Priority: Not reported
Local Case # : Not reported
Beneficial: Not reported
Staff : WIP
GW Qualifier : Not reported
Max MTBE Soil : Not reported
Soil Qualifier : Not reported
Hydr Basin #: Not reported
Operator : HATA, HENRY
Oversight Prgm: WIP
Oversight Prgm : WIP
Review Date : 10/04/1993
Stop Date : 05/29/1990
Work Suspended :Not reported
Responsible PartyHATA, HENRY
RP Address: 906 W BENBOW ST, SAN DIMAS, 91773
Global Id: T0603703608
Org Name: Not reported
Contact Person: Not reported
MTBE Conc: 0
Mtbe Fuel: 0
Water System Name: Not reported
Well Name: Not reported
Distance To Lust: 0
Waste Discharge Global ID: Not reported
Waste Disch Assigned Name: Not reported

LUST Region 4:
Report Date: 08/10/1990
Lead Agency: Regional Board
Local Agency: 19000
Substance: Diesel
Case Type: Groundwater
Status: Case Closed
Region: 4
Staff: WIP

CORTESE:
Region: CORTESE
Fac Address 2: 14854 VALLEY BLVD E

X101 **SUNSET FUEL STOP (FORMER)** **LUST S103891271**
East **322 SUNSET AVE N** **Cortese N/A**
1/4-1/2 **LA PUENTE, CA 91744**
2247 ft.

Site 1 of 4 in cluster X

Relative: Higher

Actual: 307 ft.

State LUST:
Cross Street: VALLEY VIEW
Qty Leaked: Not reported
Case Number R-26360
Reg Board: 4

SUNSET FUEL STOP (FORMER) (Continued) **S103891271**

Chemical: Gasoline
Lead Agency: Regional Board
Local Agency : 19000
Case Type: Other ground water affected
Status: Case Closed
Abate Method: No Action Required - incident is minor, requiring no remedial action
Review Date: Not reported
Confirm Leak: Not reported
Workplan: 11/25/98
Prelim Assess: 11/25/98
Pollution Char: Not reported
Remed Plan: Not reported
Remed Action: Not reported
Monitoring: Not reported
Close Date: 12/29/2000
Release Date: 11/25/1998
Cleanup Fund Id : Not reported
Discover Date : 09/30/1998
Enforcement Dt : 9/26/00
Enf Type: EF
Enter Date : / /
Funding: Not reported
Staff Initials: Not reported
How Discovered: Tank Closure
How Stopped: Not reported
Interim : No
Leak Cause: UNK
Leak Source: Not reported
MTBE Date : 09/22/1999
Max MTBE GW : 43 Parts per Billion
MTBE Tested: MTBE Detected. Site tested for MTBE & MTBE detected
Priority: 2A
Local Case # : Not reported
Beneficial: Not reported
Staff : HSP
GW Qualifier : Not reported
Max MTBE Soil : 100 Parts per Million
Soil Qualifier : Not reported
Hydr Basin #: Not reported
Operator : PAUL MARTINENT
Oversight Prgm: RB Lead Underground Storage Tank
Oversight Prgm : UST
Review Date : 04/06/2001
Stop Date : / /
Work Suspended : Not reported
Responsible Party ELMER W. LARSEN & D. LARSEN LI
RP Address: 1026 ENCANTO DR., ARCADIA, CA 91107-6105
Global Id: T0603705536
Org Name: Not reported
Contact Person: Not reported
MTBE Conc: 2
Mtbe Fuel: 1
Water System Name: Not reported
Well Name: Not reported
Distance To Lust: 0
Waste Discharge Global ID: Not reported
Waste Disch Assigned Name: Not reported

LUST Region 4:
Report Date: 11/25/1998
Lead Agency: Regional Board

SUNSET FUEL STOP (FORMER) (Continued) **S103891271**

Local Agency: 19000
Substance: Gasoline
Case Type: Groundwater
Status: Case Closed
Region: 4
Staff: HSP

CORTESE:
Region: CORTESE
Fac Address 2: 322 SUNSET AVE N

X102 **STATION 935** **HIST UST** **U001569655**
East **322 SUNSET AVE** **N/A**
1/4-1/2 **LA PUENTE, CA 91744**
2247 ft.

Site 2 of 4 in cluster X

Relative: Higher

Actual: 307 ft.

UST HIST:
Facility ID: 5119
Total Tanks: 6
Owner Name: P & M SERVICE STATIONS
Owner Address: 12739 LAKEWOOD BLVD.
DOWNEY, CA 90242
Facility Status: Not reported
Region: STATE
Box Number: Not reported

X103 **ELMER LARSON & DIXIE LARSON LIVING TRUST** **HAZNET** **S103962717**
East **322 SUNSET AVE** **N/A**
1/4-1/2 **LA PUENTE, CA 91744**
2247 ft.

Site 3 of 4 in cluster X

Relative: Higher

Actual: 307 ft.

HAZNET:
Gepaid: CAC001410104
TSD EPA ID: CAD028409019
Gen County: Los Angeles
Tsd County: Los Angeles
Tons: 2.7105
Waste Category: Aqueous solution with less than 10% total organic residues
Disposal Method: Treatment, Tank
Contact: E & D LARSON LIVING TRUST
Telephone: (000) 000-0000
Mailing Address: 1026 ENCANTO DR
ARCADIA, CA 91007
County Los Angeles

X104 **SCOTT-CAUDILL LUMBER CO., INC.** **HIST UST** **U001569649**
ESE **14624 NELSON AVE** **N/A**
1/4-1/2 **CITY OF INDUSTRY, CA 91744**
2351 ft.

Site 4 of 4 in cluster X

Relative: Higher

Actual: 307 ft.

UST HIST:
Facility ID: 67225
Total Tanks: 1
Owner Name: SCOTT-CAUDILL LUMBER COMPANY,
Owner Address: 14624 E. NELSON AVENUE
CITY OF INDUSTRY, CA 91744
Facility Status: Not reported
Region: STATE
Box Number: Not reported

SCOTT-CAUDILL LUMBER CO., INC. (Continued) **U001569649**

Y105
South
1/4-1/2
2354 ft.

Relative:
Lower

Actual:
299 ft.

FRITO LAY **HAZNET** **S104583283**
14600 PROCTOR AVE **N/A**
CITY OF INDUSTRY, CA 91745

Site 1 of 3 in cluster Y

HAZNET:

Gepaid:	CAL000213319
TSD EPA ID:	CAT080025711
Gen County:	Los Angeles
Tsd County:	San Bernardino
Tons:	8.5693
Waste Category:	Aqueous solution with less than 10% total organic residues
Disposal Method:	Transfer Station
Contact:	PEPSI CO
Telephone:	(000) 000-0000
Mailing Address:	14600 PROCTOR AVE CITY OF INDUSTRY, CA 91745
County	Los Angeles

Gepaid:	CAL000213319
TSD EPA ID:	Not reported
Gen County:	Los Angeles
Tsd County:	Los Angeles
Tons:	0.08
Waste Category:	Aqueous solution with less than 10% total organic residues
Disposal Method:	Not reported
Contact:	DEREK UPP/FIELD MECHANIC
Telephone:	(626) 855-1330
Mailing Address:	1467 PROCTOR AVE CITY OF INDUSTRY, CA 91745
County	Not reported

Gepaid:	CAL000213319
TSD EPA ID:	Not reported
Gen County:	Los Angeles
Tsd County:	Los Angeles
Tons:	0.07
Waste Category:	Aqueous solution with less than 10% total organic residues
Disposal Method:	Transfer Station
Contact:	DEREK UPP/FIELD MECHANIC
Telephone:	(626) 855-1330
Mailing Address:	1467 PROCTOR AVE CITY OF INDUSTRY, CA 91745
County	Not reported

Gepaid:	CAL000213319
TSD EPA ID:	CAT000613893
Gen County:	Los Angeles
Tsd County:	Los Angeles
Tons:	.2834
Waste Category:	Aqueous solution with less than 10% total organic residues
Disposal Method:	Transfer Station
Contact:	PEPSI CO
Telephone:	(000) 000-0000
Mailing Address:	14600 PROCTOR AVE CITY OF INDUSTRY, CA 91745
County	Los Angeles

FRITO LAY (Continued) **S104583283**

Gepaid: CAL000213319
TSD EPA ID: CAT080025711
Gen County: Los Angeles
Tsd County: San Bernardino
Tons: .2293
Waste Category: Aqueous solution with less than 10% total organic residues
Disposal Method: Transfer Station
Contact: PEPSI CO
Telephone: (000) 000-0000
Mailing Address: 14600 PROCTOR AVE
CITY OF INDUSTRY, CA 91745
County Los Angeles

V106 **UNITED STORM WATER INC** **RCRIS-SQG 1001959825**
NW **14000 E VALLEY BLVD STE B** **FINDS CAR000064931**
1/4-1/2 **CITY OF INDUSTRY, CA 91746**
2362 ft.

Site 4 of 6 in cluster V

Relative: Lower

Actual: 300 ft.

RCRIS:
Owner: EDUARDO PERRY JR
(877) 717-8676
EPA ID: CAR000064931
Contact: PAUL CORN
(877) 717-8676
Classification: Small Quantity Generator
TSDF Activities: Not reported

Violation Status: No violations found

FINDS:
Other Pertinent Environmental Activity Identified at Site:
Resource Conservation and Recovery Act Information system (RCRAINFO)

V107 **EXCEL AUTO REPAIR** **RCRIS-SQG 1000818948**
WNW **115 4TH AVE** **FINDS CAD983648866**
1/4-1/2 **LA PUENTE, CA 91746**
2366 ft.

Site 5 of 6 in cluster V

Relative: Lower

Actual: 300 ft.

RCRIS:
Owner: VICTOR AGUIRRE
(818) 968-1015
EPA ID: CAD983648866
Contact: EDUARDO ARCE
Classification: Small Quantity Generator
TSDF Activities: Not reported

EXCEL AUTO REPAIR (Continued) **1000818948**

Violation Status: No violations found

FINDS:
Other Pertinent Environmental Activity Identified at Site:
Resource Conservation and Recovery Act Information system (RCRAINFO)

V108
WNW
1/4-1/2
2366 ft.

Relative:
Lower

Actual:
300 ft.

TONY'S MODERN AUTO REPAIR **HAZNET** **S103624118**
115 4TH AVE **N/A**
LA PUENTE, CA 91744

Site 6 of 6 in cluster V

HAZNET:

Gepaid:	CAL000047692
TSD EPA ID:	CAD982524613
Gen County:	Los Angeles
Tsd County:	Orange
Tons:	.0625
Waste Category:	Photochemicals/photoprocessing waste
Disposal Method:	Not reported
Contact:	RAMIREZ TONY OWNER
Telephone:	(000) 000-0000
Mailing Address:	115 4TH AVE
	LA PUENTE, CA 91744
County	Los Angeles

Z109
WNW
1/4-1/2
2372 ft.

Relative:
Lower

Actual:
299 ft.

QUALITY AUTO CARE **RCRIS-SQG** **1000595778**
127 4TH ST **FINDS** **CAD983597337**
LA PUENTE, CA 91746 **HAZNET**

Site 1 of 3 in cluster Z

RCRIS:

Owner:	LOY E PLASTER DELTA
	(415) 555-1212
EPA ID:	CAD983597337
Contact:	VICTOR AGUIRRE
	(818) 968-1015
Classification:	Small Quantity Generator
TSDF Activities:	Not reported

Violation Status: No violations found

FINDS:
Other Pertinent Environmental Activity Identified at Site:
Resource Conservation and Recovery Act Information system (RCRAINFO)

HAZNET:

Gepaid:	CAL000080552
TSD EPA ID:	CAT080013352
Gen County:	Los Angeles
Tsd County:	Los Angeles
Tons:	.8757
Waste Category:	Waste oil and mixed oil
Disposal Method:	Recycler
Contact:	VICTOR AGUIRRE
Telephone:	(909) 305-1719

QUALITY AUTO CARE (Continued) **1000595778**

Mailing Address: 127 S 4TH AVE
LA PUENTE, CA 91746 - 2810
County Los Angeles

Gepaid: CAL000080552
TSD EPA ID: CAT080013352
Gen County: Los Angeles
Tsd County: Los Angeles
Tons: .2293
Waste Category: Waste oil and mixed oil
Disposal Method: Recycler
Contact: VICTOR AGUIRRE
Telephone: (909) 305-1719
Mailing Address: 127 S 4TH AVE
LA PUENTE, CA 91746 - 2810
County Los Angeles

Z110 **T & H AUTO BODY SHOP & PAINT** **HAZNET** **S105722457**
WNW **145 4TH AVE #B** **N/A**
1/4-1/2 **LA PUENTE, CA 91744**
2398 ft.

Site 2 of 3 in cluster Z

Relative: Lower

Actual: 299 ft.

HAZNET:
Gepaid: CAL000031863
TSD EPA ID: Not reported
Gen County: Los Angeles
Tsd County: Alameda
Tons: 0.06
Waste Category: Photochemicals/photoprocessing waste
Disposal Method: Not reported
Contact: --
Telephone: --
Mailing Address: 145 S 4TH AVE # B
LA PUENTE, CA 91746 - 2810
County Not reported

AA111 **TEKNOR APEX CO. MACLIN DIV.** **TRIS** **1000285219**
SSW **420 S. SIXTH AVE.** **LOS ANGELES CO. HMS** **91746MCLNC42**
1/4-1/2 **CITY OF INDUSTRY, CA 91746** **HIST UST**
2407 ft. **EMI**

Site 1 of 2 in cluster AA

Relative: Lower

Actual: 296 ft.

HMS:
Facility Id: 014444-015032
Area: 6H
Facility Type: T1
Permit Number: 174 Permit Status: Removed
Facility Status: Removed
Region: Los Angeles County:

UST HIST:
Facility ID: 66195 Facility Status: Not reported
Total Tanks: 12 Region: STATE
Owner Name: MACLIN COMPANY Box Number: Not reported
Owner Address: 420 SOUTH SIXTH AVENUE
INDUSTRY, CA 91746 - 0307

EMISSIONS :
Facility ID : 10740

TEKNOR APEX CO. MACLIN DIV. (Continued) **1000285219**

Air District Code :	SC
SIC Code :	3081
Total Priority Score :	Not reported
Health Risk Assessment :	Not reported
Non-cancer Chronic Haz Index :	Not reported
Non-cancer Acute Haz Index :	Not reported
Air Basin :	SC
Air District Name :	SOUTH COAST AQMD
Community Health Air Pollution Info System :	Not reported
Consolidated Emission Reporting Rule :	Not reported
Total Organic Hydrocarbon Gases :	Not reported
Reactive Organic Gases :	Not reported
Carbon Monoxide Emissions :	Not reported
NOX Gas Emissions (Nitrogen - Oxygen) :	Not reported
SOX Gas Emissions (Sulphur - Oxygen) :	Not reported

Facility ID :	10740
Air District Code :	SC
SIC Code :	3081
Total Priority Score :	Not reported
Health Risk Assessment :	Not reported
Non-cancer Chronic Haz Index :	Not reported
Non-cancer Acute Haz Index :	Not reported
Air Basin :	SC
Air District Name :	SOUTH COAST AQMD
Community Health Air Pollution Info System :	Not reported
Consolidated Emission Reporting Rule :	Not reported
Total Organic Hydrocarbon Gases :	7
Reactive Organic Gases :	7
Carbon Monoxide Emissions :	1
NOX Gas Emissions (Nitrogen - Oxygen) :	1
SOX Gas Emissions (Sulphur - Oxygen) :	0

AA112 **MACLIN COMPANY** **HAZNET S100939399**
SSW **420 S. 6TH AVENUE** **CA WDS N/A**
1/4-1/2 **INDUSTRY, CA 91746**
2414 ft.

Site 2 of 2 in cluster AA

Relative: Lower

Actual: 296 ft.

HAZNET:

Gepaid:	CAD981454564
TSD EPA ID:	CAD099452708
Gen County:	Los Angeles
Tsd County:	Los Angeles
Tons:	23.1267
Waste Category:	Waste oil and mixed oil
Disposal Method:	Recycler
Contact:	TEKNOR APEX COMPANY
Telephone:	(401) 725-8000
Mailing Address:	PO BOX 2307
	LA PUENTE, CA 91746 - 0307
County	Los Angeles

MACLIN COMPANY (Continued) **S100939399**

Gepaid: CAD981454564
TSD EPA ID: CAD099452708
Gen County: Los Angeles
Tsd County: Los Angeles
Tons: 9.2949
Waste Category: Waste oil and mixed oil
Disposal Method: Not reported
Contact: TEKNOR APEX COMPANY
Telephone: (401) 725-8000
Mailing Address: PO BOX 2307
LA PUENTE, CA 91746 - 0307
County Los Angeles

Gepaid: CAD981454564
TSD EPA ID: CAD028409019
Gen County: Los Angeles
Tsd County: Los Angeles
Tons: 47.7881
Waste Category: Unspecified aqueous solution
Disposal Method: Treatment, Tank
Contact: TEKNOR APEX COMPANY
Telephone: (401) 725-8000
Mailing Address: PO BOX 2307
LA PUENTE, CA 91746 - 0307
County Los Angeles

Gepaid: CAD981454564
TSD EPA ID: CAT080033681
Gen County: Los Angeles
Tsd County: Los Angeles
Tons: .2500
Waste Category: Other organic solids
Disposal Method: Disposal, Land Fill
Contact: TEKNOR APEX COMPANY
Telephone: (401) 725-8000
Mailing Address: PO BOX 2307
LA PUENTE, CA 91746 - 0307
County Los Angeles

Gepaid: CAD981454564
TSD EPA ID: CAD099452708
Gen County: Los Angeles
Tsd County: Los Angeles
Tons: 15.8460
Waste Category: Unspecified oil-containing waste
Disposal Method: Recycler
Contact: TEKNOR APEX COMPANY
Telephone: (401) 725-8000
Mailing Address: PO BOX 2307
LA PUENTE, CA 91746 - 0307
County Los Angeles

The CA HAZNET database contains 48 additional records for this site.
Please click here or contact your EDR Account Executive for more information.

WDS:
Facility ID: 4 19I001300
Facility Contact Not reported
SIC Code: 0
Facility Telephone 0
SIC Code 2: Not reported

MACLIN COMPANY (Continued) **S100939399**

Agency Name: MACLIN COMP
Agency Address: 0
Agency Contact: Not reported
Agency Phone: Not reported
Design Flow: Not reported
Baseline Flow: Not reported
Facility Type: Not reported
Facility Status: Active - Any facility with a continuous or seasonal discharge that is under Waste Discharge Requirements.
Agency Type: Not reported
Waste Type: Not reported
Threat to Water: Minor Threat to Water Quality. A violation of a regional board order should cause a relatively minor impairment of beneficial uses compared to a major or minor threat. Not: All nurds without a TTWQ will be considered a minor threat to water quality unless coded at a higher Level. A Zero (0) may be used to code those NURDS that are found to represent no threat to water quality.
Complexity: Category C - Facilities having no waste treatment systems, such as cooling water dischargers or thosewho must comply through best management practices, facilities with passive waste treatment and disposal systems, such as septic systems with subsurface disposal, or dischargers having waste storage systems with land disposal such as dairy waste ponds.
Reclamation: Not reported
POTW: Not reported
NPDES Number: CAS000001 The 1st 2 characters designate the state. The remaining 7 are assigned by the Regional Board
Subregion: 4

Z113 **2000 AUTO BODY** **HAZNET** **S105724454**
WNW **161 4TH AVENUE** **N/A**
1/4-1/2 **LA PUENTE, CA 91744**
2422 ft.

Site 3 of 3 in cluster Z

Relative: Lower

Actual: 299 ft.

HAZNET:
Gepaid: CAL000209101
TSD EPA ID: Not reported
Gen County: Los Angeles
Tsd County: Santa Cruz
Tons: 0.22
Waste Category: Unspecified aqueous solution
Disposal Method: Recycler
Contact: RAMIE LEUNG
Telephone: (626) 933-2000
Mailing Address: 161 4TH AVENUE
LA PUENTE, CA 91744
County Not reported

Y114 **JOHNSON CONTROLS INC** **HAZNET** **S102056070**
South **315 S 7TH AVE** **LOS ANGELES CO. HMS** **N/A**
1/4-1/2 **CITY OF INDUSTRY, CA 91746**
2429 ft.

Site 2 of 3 in cluster Y

Relative: Lower

Actual: 299 ft.

JOHNSON CONTROLS INC (Continued) **S102056070**

HAZNET:

Gepaid:	CAD981408560
TSD EPA ID:	CAT080011059
Gen County:	Los Angeles
Tsd County:	Los Angeles
Tons:	5.0040
Waste Category:	Aqueous solution with 10% or more total organic residues
Disposal Method:	Recycler
Contact:	HOOVER UNIVERSAL
Telephone:	(818) 961-6241
Mailing Address:	315 S 7TH AVE
	LA PUENTE, CA 91746 - 3117
County	Los Angeles

Gepaid:	CAD981408560
TSD EPA ID:	CAD099452708
Gen County:	Los Angeles
Tsd County:	Los Angeles
Tons:	2.9190
Waste Category:	Aqueous solution with less than 10% total organic residues
Disposal Method:	Recycler
Contact:	HOOVER UNIVERSAL
Telephone:	(818) 961-6241
Mailing Address:	315 S 7TH AVE
	LA PUENTE, CA 91746 - 3117
County	Los Angeles

Gepaid:	CAD981408560
TSD EPA ID:	CAD099452708
Gen County:	Los Angeles
Tsd County:	Los Angeles
Tons:	1.6680
Waste Category:	Aqueous solution with 10% or more total organic residues
Disposal Method:	Not reported
Contact:	HOOVER UNIVERSAL
Telephone:	(818) 961-6241
Mailing Address:	315 S 7TH AVE
	LA PUENTE, CA 91746 - 3117
County	Los Angeles

Gepaid:	CAD981408560
TSD EPA ID:	CAD099452708
Gen County:	Los Angeles
Tsd County:	Los Angeles
Tons:	6.6720
Waste Category:	Unspecified aqueous solution
Disposal Method:	Recycler
Contact:	HOOVER UNIVERSAL
Telephone:	(818) 961-6241
Mailing Address:	315 S 7TH AVE
	LA PUENTE, CA 91746 - 3117
County	Los Angeles

JOHNSON CONTROLS INC (Continued) **S102056070**

Gepaid: CAD981408560
TSD EPA ID: CAD099452708
Gen County: Los Angeles
Tsd County: Los Angeles
Tons: 12.3015
Waste Category: Aqueous solution with 10% or more total organic residues
Disposal Method: Recycler
Contact: HOOVER UNIVERSAL
Telephone: (818) 961-6241
Mailing Address: 315 S 7TH AVE
LA PUENTE, CA 91746 - 3117
County Los Angeles

The CA HAZNET database contains 12 additional records for this site.
Please click here or contact your EDR Account Executive for more information.

HMS:
Facility Id: 015362-016582
Area: 6H
Facility Type: Not reported
Permit Number: 174 Permit Status: Not reported
Facility Status: OPEN
Region: Los Angeles County:

Y115 **BENTLEY MILLS** **HAZNET** **S103952346**
South **315 S 7TH AVE** **N/A**
1/4-1/2 **INDUSTRY, CA 91746**
2429 ft.

Site 3 of 3 in cluster Y

Relative: Lower

Actual: 299 ft.

HAZNET:
Gepaid: CAL000189365
TSD EPA ID: AZR000005454
Gen County: Los Angeles
Tsd County: 99
Tons: 2.2888
Waste Category: Polychlorinated biphenyls and material containing PCB's
Disposal Method: Recycler
Contact: BENTLEY MILLS
Telephone: (000) 000-0000
Mailing Address: 14641 E DON JULIAN RD
INDUSTRY, CA 91746
County Los Angeles

Gepaid: CAL000189365
TSD EPA ID: CAD099452708
Gen County: Los Angeles
Tsd County: Los Angeles
Tons: .2293
Waste Category: Waste oil and mixed oil
Disposal Method: Recycler
Contact: BENTLEY MILLS
Telephone: (000) 000-0000
Mailing Address: 14641 E DON JULIAN RD
INDUSTRY, CA 91746
County Los Angeles

BENTLEY MILLS (Continued) **S103952346**

116
NNE
1/4-1/2
2441 ft.

Relative:
Higher

Actual:
308 ft.

RAMON & GUADALUPE_AGUIRRE **HAZNET** **S103630355**
14202 E BECKNER ST **N/A**
LA PUENTE, CA 91746

HAZNET:

Gepaid:	CAC001037552
TSD EPA ID:	CAD009007626
Gen County:	Los Angeles
Tsd County:	Los Angeles
Tons:	9.2708
Waste Category:	Asbestos-containing waste
Disposal Method:	Disposal, Land Fill
Contact:	RAMON & GUADALUPE AGUIRRE
Telephone:	(000) 000-0000
Mailing Address:	15865-B GALE AVE, #704
	HACIENDA HEIGHTS, CA 91745 - 1631
County	Los Angeles

W117
SE
1/4-1/2
2446 ft.

Relative:
Higher

Actual:
304 ft.

GERALD SMITH **HAZNET** **S105087257**
14708 E VALLEY BLVD **N/A**
CITY OF INDUSTRY, CA 91746

Site 2 of 2 in cluster W

HAZNET:

Gepaid:	CAC002293417
TSD EPA ID:	CAD028409019
Gen County:	Los Angeles
Tsd County:	Los Angeles
Tons:	10.0080
Waste Category:	Aqueous solution with less than 10% total organic residues
Disposal Method:	Treatment, Tank
Contact:	GERALD SMITH
Telephone:	(818) 247-0267
Mailing Address:	1755 MELWOOD
	GLENDALE, CA 91207
County	Los Angeles

118
NW
1/4-1/2
2592 ft.

Relative:
Lower

Actual:
300 ft.

CALIFORNIA COLLISION **HAZNET** **S103954170**
13962 VALLEY BLVD **N/A**
INDUSTRY, CA 91744

HAZNET:

Gepaid:	CAL000043406
TSD EPA ID:	CAD981696420
Gen County:	Los Angeles
Tsd County:	Los Angeles
Tons:	.5003
Waste Category:	Waste oil and mixed oil
Disposal Method:	Transfer Station
Contact:	SU DANNY
Telephone:	(000) 000-0000
Mailing Address:	13962 VALLEY BLVD
	LA PUENTE, CA 91746 - 2551
County	Los Angeles

CALIFORNIA COLLISION (Continued) **S103954170**

Gepaid: CAL000043406
TSD EPA ID: CAD981696420
Gen County: Los Angeles
Tsd County: Los Angeles
Tons: .1459
Waste Category: Aqueous solution with less than 10% total organic residues
Disposal Method: Transfer Station
Contact: SU DANNY
Telephone: (000) 000-0000
Mailing Address: 13962 VALLEY BLVD
LA PUENTE, CA 91746 - 2551
County Los Angeles

Gepaid: CAL000043406
TSD EPA ID: CAD008252405
Gen County: Los Angeles
Tsd County: Los Angeles
Tons: .1334
Waste Category: Unspecified solvent mixture Waste
Disposal Method: Recycler
Contact: SU DANNY
Telephone: (000) 000-0000
Mailing Address: 13962 VALLEY BLVD
LA PUENTE, CA 91746 - 2551
County Los Angeles

Gepaid: CAL000043406
TSD EPA ID: CAD981696420
Gen County: Los Angeles
Tsd County: Los Angeles
Tons: 0.5003
Waste Category: Waste oil and mixed oil
Disposal Method: Transfer Station
Contact: SU DANNY
Telephone: (000) 000-0000
Mailing Address: 13962 VALLEY BLVD
LA PUENTE, CA 91746 - 2551
County Los Angeles

Gepaid: CAL000043406
TSD EPA ID: Not reported
Gen County: Los Angeles
Tsd County: Los Angeles
Tons: 0.2
Waste Category: Aqueous solution with less than 10% total organic residues
Disposal Method: Not reported
Contact: DANNY SU
Telephone: (818) 333-1678
Mailing Address: 13962 VALLEY BLVD
LA PUENTE, CA 91746 - 2551
County Not reported

The CA HAZNET database contains 1 additional record for this site.
Please click here or contact your EDR Account Executive for more information.

CALIFORNIA COLLISION (Continued) **S103954170**

119
NNW
1/4-1/2
2606 ft.

Relative:
Lower

Actual:
302 ft.

LA CORR PACKAGING LLC
13890 NELSON AVENUE
INDUSTRY, CA 91746

HAZNET **S105724920**
N/A

HAZNET:

Gepaid:	CAL000218963
TSD EPA ID:	Not reported
Gen County:	Los Angeles
Tsd County:	99
Tons:	1.04
Waste Category:	Waste oil and mixed oil
Disposal Method:	Recycler
Contact:	GREG STONE/MAINT
Telephone:	(626) 771-0151
Mailing Address:	13890 NELSON AVENUE INDUSTRY, CA 91746 - 2050
County	Not reported

Gepaid:	CAL000218963
TSD EPA ID:	Not reported
Gen County:	Los Angeles
Tsd County:	Los Angeles
Tons:	0.93
Waste Category:	Waste oil and mixed oil
Disposal Method:	Recycler
Contact:	GREG STONE/MAINT
Telephone:	(626) 771-0151
Mailing Address:	13890 NELSON AVENUE INDUSTRY, CA 91746 - 2050
County	Not reported

AB120
SE
1/4-1/2
2605 ft.

Relative:
Higher

Actual:
305 ft.

G M C RV
14730 E VALLEY BLVD
LA PUENTE, CA 91746

RCRIS-SQG **1000819487**
FINDS **CAD983654724**
HAZNET

Site 1 of 2 in cluster AB

RCRIS:

Owner:	D A DONA (714) 640-8030
EPA ID:	CAD983654724
Contact:	IRIS DELAMETER (818) 961-0790
Classification:	Small Quantity Generator
TSDF Activities:	Not reported

Violation Status: No violations found

G M C RV (Continued) **1000819487**

FINDS:
Other Pertinent Environmental Activity Identified at Site:
Resource Conservation and Recovery Act Information system (RCRAINFO)

HAZNET:

Gepaid:	CAD983654724
TSD EPA ID:	CAT080013352
Gen County:	Los Angeles
Tsd County:	Los Angeles
Tons:	.2293
Waste Category:	Aqueous solution with 10% or more total organic residues
Disposal Method:	Recycler
Contact:	LOYD MAYS TRUCKING
Telephone:	(714) 640-8030
Mailing Address:	14730 VALLEY BLVD UNIT C
	LA PUENTE, CA 91746 - 3216
County	Los Angeles

Gepaid:	CAD983654724
TSD EPA ID:	CAT000613893
Gen County:	Los Angeles
Tsd County:	Los Angeles
Tons:	.1084
Waste Category:	Aqueous solution with less than 10% total organic residues
Disposal Method:	Treatment, Tank
Contact:	LOYD MAYS TRUCKING
Telephone:	(714) 640-8030
Mailing Address:	14730 VALLEY BLVD UNIT C
	LA PUENTE, CA 91746 - 3216
County	Los Angeles

Gepaid:	CAD983654724
TSD EPA ID:	CAT000613893
Gen County:	Los Angeles
Tsd County:	Los Angeles
Tons:	.2502
Waste Category:	Aqueous solution with less than 10% total organic residues
Disposal Method:	Transfer Station
Contact:	LOYD MAYS TRUCKING
Telephone:	(714) 640-8030
Mailing Address:	14730 VALLEY BLVD UNIT C
	LA PUENTE, CA 91746 - 3216
County	Los Angeles

Gepaid:	CAD983654724
TSD EPA ID:	CAT000613893
Gen County:	Los Angeles
Tsd County:	Los Angeles
Tons:	.8714
Waste Category:	Aqueous solution with less than 10% total organic residues
Disposal Method:	Transfer Station
Contact:	LOYD MAYS TRUCKING
Telephone:	(714) 640-8030
Mailing Address:	14730 VALLEY BLVD UNIT C
	LA PUENTE, CA 91746 - 3216
County	Los Angeles

G M C RV (Continued) **1000819487**

Gepaid: CAD983654724
TSD EPA ID: Not reported
Gen County: Los Angeles
Tsd County: Los Angeles
Tons: 0.08
Waste Category: Aqueous solution with less than 10% total organic residues
Disposal Method: Transfer Station
Contact: --
Telephone: --
Mailing Address: 14730 VALLEY BLVD UNIT C
LA PUENTE, CA 91746 - 3216
County Not reported

The CA HAZNET database contains 5 additional records for this site.
Please click here or contact your EDR Account Executive for more information.

AB121 **TRANSPORT INTERNATIONAL POOL** **HAZNET** **S103992528**
SE **14730 E VALLEY BLVD** **N/A**
1/4-1/2 **CITY OF INDUSTRY, CA 91746**
2605 ft.

Site 2 of 2 in cluster AB

Relative: Higher

Actual: 305 ft.

HAZNET:
Gepaid: CAL000159466
TSD EPA ID: CAD981696420
Gen County: Los Angeles
Tsd County: Los Angeles
Tons: 0.0625
Waste Category: Aqueous solution with less than 10% total organic residues
Disposal Method: Not reported
Contact: TRANSPORT INTER POOL TRLER COR
Telephone: (818) 333-0190
Mailing Address: 14730 VALLEY BLVD STE E
LA PUENTE, CA 91746 - 3216
County Los Angeles

Gepaid: CAL000159466
TSD EPA ID: CAD982444481
Gen County: Los Angeles
Tsd County: San Bernardino
Tons: .7500
Waste Category: Unspecified oil-containing waste
Disposal Method: Transfer Station
Contact: TRANSPORT INTER POOL TRLER COR
Telephone: (818) 333-0190
Mailing Address: 14730 VALLEY BLVD STE E
LA PUENTE, CA 91746 - 3216
County Los Angeles

Gepaid: CAL000159466
TSD EPA ID: CAD981696420
Gen County: Los Angeles
Tsd County: Los Angeles
Tons: .0625
Waste Category: Aqueous solution with less than 10% total organic residues
Disposal Method: Transfer Station
Contact: TRANSPORT INTER POOL TRLER COR
Telephone: (818) 333-0190
Mailing Address: 14730 VALLEY BLVD STE E

TRANSPORT INTERNATIONAL POOL (Continued) **S103992528**

LA PUENTE, CA 91746 - 3216
County Los Angeles

122
ESE
1/2-1
2873 ft.

LANE STANTON VANACE
14710 NELSON AVE
INDUSTRY, CA 91744

LUST **S102432496**
Cortese **N/A**
CA WDS

Relative:
Higher

Actual:
307 ft.

State LUST:

Cross Street:	Not reported		
Qty Leaked:	Not reported		
Case Number	R-15141		
Reg Board:	4		
Chemical:	1		
Lead Agency:	Local Agency		
Local Agency :	19000		
Case Type:	Soil only		
Status:	Case Closed		
Review Date:	Not reported	Confirm Leak:	Not reported
Workplan:	Not reported	Prelim Assess:	Not reported
Pollution Char:	Not reported	Remed Plan:	Not reported
Remed Action:	Not reported		
Monitoring:	Not reported		
Close Date:	01/03/1991		
Release Date:	01/03/1991		
Cleanup Fund Id :	Not reported		
Discover Date :	/ /		
Enforcement Dt :	Not reported		
Enf Type:	Not reported		
Enter Date :	05/03/1996		
Funding:	Not reported		
Staff Initials:	Not reported		
How Discovered:	Not reported		
How Stopped:	Not reported		
Interim :	Not reported		
Leak Cause:	Not reported		
Leak Source:	Not reported		
MTBE Date :	/ /		
Max MTBE GW :	0 Parts per Billion		
MTBE Tested:	Not Required to be Tested.		
Priority:	Not reported		
Local Case # :	Not reported		
Beneficial:	Not reported		
Staff :	JLC		
GW Qualifier :	Not reported		
Max MTBE Soil :	Not reported		
Soil Qualifier :	Not reported		
Hydr Basin #:	Not reported		
Operator :	Not reported		
Oversight Prgm:	Local Implementing Agency UST (includes non-LOP cases within LOP jurisdiction)		
Oversight Prgm :	LIA		
Review Date :	01/03/1991		
Stop Date :	/ /		
Work Suspended :	Not reported		
Responsible Party	LANE STANTON VANCE		
RP Address:	14710 NELSON AVE CITY OF INDUSTRY CA 91744		
Global Id:	T0603705248		
Org Name:	Not reported		

LANE STANTON VANACE (Continued) **S102432496**

Contact Person: Not reported
MTBE Conc: 0
Mtbe Fuel: 0
Water System Name: Not reported
Well Name: Not reported
Distance To Lust: 0
Waste Discharge Global ID: Not reported
Waste Disch Assigned Name: Not reported

LUST Region 4:
Report Date: 01/03/1991
Lead Agency: Local Agency
Local Agency: 19000
Substance: 1
Case Type: Soil
Status: Case Closed
Region: 4
Staff: Not reported

CORTESE:
Region: CORTESE
Fac Address 2: 14710 NELSON AVE

WDS:
Facility ID: 4 19I005604
Facility Contact: JIM CALDERO
Facility Telephone: (626) 968-8331
SIC Code: 0
SIC Code 2: Not reported
Agency Name: INDUSTRY PAC INC
Agency Address: 14710 Nelson Ave
City Of Industry 91744 - 4327
Agency Contact: JIM CALDERO
Agency Phone: (626) 968-8331
Design Flow: Not reported
Baseline Flow: Not reported
Facility Type: Industrial - Facility that treats and/or disposes of liquid or semisolid wastes from any servicing, producing, manufacturing or processing operation of whatever nature, including mining, gravel washing, geothermal operations, air conditioning, ship building and repairing, oil production, storage and disposal operations, water pumping.
Facility Status: Active - Any facility with a continuous or seasonal discharge that is under Waste Discharge Requirements.
Agency Type: Private
Waste Type: Not reported
Threat to Water: Minor Threat to Water Quality. A violation of a regional board order should cause a relatively minor impairment of beneficial uses compared to a major or minor threat. Not: All nurds without a TTWQ will be considered a minor threat to water quality unless coded at a higher Level. A Zero (0) may be used to code those NURDS that are found to represent no threat to water quality.
Complexity: Category C - Facilities having no waste treatment systems, such as cooling water dischargers or thosewho must comply through best management practices, facilities with passive waste treatment and disposal systems, such as septic systems with subsurface disposal, or dischargers having waste storage systems with land disposal such as dairy waste ponds.
Reclamation: Not reported
POTW: Not reported
NPDES Number: CAS000001 The 1st 2 characters designate the state. The remaining 7 are assigned by the Regional Board
Subregion: 4

LANE STANTON VANACE (Continued) **S102432496**

AC123 **FORMER WESTERN GEAR** **RCRIS-SQG** **1000403010**
SSE **14724 E PROCTOR AVE** **FINDS** **CAD008254716**
1/2-1 **CITY OF INDUSTRY, CA 91744** **HAZNET**
2890 ft. **LUST**
Site 1 of 2 in cluster AC **Cortese**
Relative: **CA FID UST**
Lower **HIST UST**

Actual: **301 ft.**

RCRIS:
Owner: WESTERN GEAR CORPORATION
(213) 968-6525
EPA ID: CAD008254716

Contact: Not reported

Classification: Small Quantity Generator
TSDF Activities: Not reported

Violation Status: Violations exist

Regulation Violated: 262.10-12.A
Area of Violation: GENERATOR-ALL REQUIREMENTS (OVERSIGHT)
Date Violation Determined: 10/20/1992
Actual Date Achieved Compliance: 10/20/1997

Enforcement Action: INITIAL 3008(A) COMPLIANCE ORDER
Enforcement Action Date: 09/28/1984
Penalty Type: Final Monetary Penalty

Enforcement Action: FINAL 3008(A) COMPLIANCE ORDER
Enforcement Action Date: 12/06/1984
Penalty Type: Final Monetary Penalty

Regulation Violated: 262.50-60
Area of Violation: GENERATOR-ALL REQUIREMENTS (OVERSIGHT)
Date Violation Determined: 07/16/1990
Actual Date Achieved Compliance: 01/22/1991

Enforcement Action: EPA TO STATE ADMINISTRATIVE REFERRAL
Enforcement Action Date: 08/27/1990
Penalty Type: Not reported

Enforcement Action: WRITTEN INFORMAL
Enforcement Action Date: 08/27/1990
Penalty Type: Not reported

Regulation Violated: 268.7
Area of Violation: GENERATOR-LAND BAN REQUIREMENTS
Date Violation Determined: 07/16/1990
Actual Date Achieved Compliance: 01/22/1991

Enforcement Action: EPA TO STATE ADMINISTRATIVE REFERRAL
Enforcement Action Date: 08/27/1990
Penalty Type: Not reported

Enforcement Action: WRITTEN INFORMAL
Enforcement Action Date: 08/27/1990
Penalty Type: Not reported

Regulation Violated: 262.20-23.B
Area of Violation: GENERATOR-ALL REQUIREMENTS (OVERSIGHT)
Date Violation Determined: 07/16/1990
Actual Date Achieved Compliance: 01/22/1991

Enforcement Action: EPA TO STATE ADMINISTRATIVE REFERRAL

FORMER WESTERN GEAR (Continued) **1000403010**

Enforcement Action Date: 08/27/1990
Penalty Type: Not reported

Enforcement Action: WRITTEN INFORMAL
Enforcement Action Date: 08/27/1990
Penalty Type: Not reported

Regulation Violated: 262.10-12.A
Area of Violation: GENERATOR-ALL REQUIREMENTS (OVERSIGHT)
Date Violation Determined: 05/18/1984
Actual Date Achieved Compliance: 07/16/1990

Enforcement Action: EPA TO STATE ADMINISTRATIVE REFERRAL
Enforcement Action Date: 07/09/1984
Penalty Type: Final Monetary Penalty

Enforcement Action: INITIAL 3008(A) COMPLIANCE ORDER
Enforcement Action Date: 09/28/1984
Penalty Type: Final Monetary Penalty

Regulation Violated: 262.10-12.A
Area of Violation: GENERATOR-ALL REQUIREMENTS (OVERSIGHT)
Date Violation Determined: 05/07/1984
Actual Date Achieved Compliance: 07/16/1990

Enforcement Action: INITIAL 3008(A) COMPLIANCE ORDER
Enforcement Action Date: 09/28/1984
Penalty Type: Final Monetary Penalty

Enforcement Action: FINAL 3008(A) COMPLIANCE ORDER
Enforcement Action Date: 12/06/1984
Penalty Type: Final Monetary Penalty

There are 6 violation record(s) reported at this site:

Evaluation	Area of Violation	Date of Compliance
Compliance Evaluation Inspection	GENERATOR-ALL REQUIREMENTS (OVERSIGHT)	19971020
Compliance Evaluation Inspection	GENERATOR-ALL REQUIREMENTS (OVERSIGHT)	19910122
	GENERATOR-LAND BAN REQUIREMENTS	19910122
	GENERATOR-ALL REQUIREMENTS (OVERSIGHT)	19910122
Non-Financial Record Review	GENERATOR-ALL REQUIREMENTS (OVERSIGHT)	19900716
Compliance Evaluation Inspection	GENERATOR-ALL REQUIREMENTS (OVERSIGHT)	19900716

FINDS:
Other Pertinent Environmental Activity Identified at Site:
AIRS/AIRS Facility Subsystem (AIRS/AFS)
Comperhensive Environmental Response, Compensation and Liability Information System (CERCLIS)
National Compliance Database (NCDB)
Resource Conservation and Recovery Act Information system (RCRAINFO)
Toxic Chemical Release Inventory System (TRIS)

State LUST:
Cross Street: 8TH
Qty Leaked: Not reported
Case Number 102.0044
Reg Board: 4
Chemical: Solvents
Lead Agency: Regional Board
Local Agency : 19000
Case Type: Other ground water affected
Status: No Action

FORMER WESTERN GEAR (Continued) **1000403010**

Review Date:	Not reported	Confirm Leak:	Not reported
Workplan:	Not reported	Prelim Assess:	Not reported
Pollution Char:	Not reported	Remed Plan:	Not reported
Remed Action:	Not reported		
Monitoring:	Not reported		
Close Date:	Not reported		
Release Date:	10/23/1984		
Cleanup Fund Id :	Not reported		
Discover Date :	/ /		
Enforcement Dt :	Not reported		
Enf Type:	Not reported		
Enter Date :	12/31/1986		
Funding:	Not reported		
Staff Initials:	Not reported		
How Discovered:	Not reported		
How Stopped:	Not reported		
Interim :	Not reported		
Leak Cause:	UNK		
Leak Source:	UNK		
MTBE Date :	/ /		
Max MTBE GW :	0 Parts per Billion		
MTBE Tested:	Not Required to be Tested.		
Priority:	Not reported		
Local Case # :	2040003		
Beneficial:	Not reported		
Staff :	WIP		
GW Qualifier :	Not reported		
Max MTBE Soil :	Not reported		
Soil Qualifier :	Not reported		
Hydr Basin #:	Not reported		
Operator :	UST#917440025 NOT LOP CASE		
Oversight Prgm:	Spills, Leaks, Investigations and Cleanup UST		
Oversight Prgm :	SLIC		
Review Date :	06/30/1999		
Stop Date :	/ /		
Work Suspended :	Not reported		
Responsible Party	WESTERN GEAR CORPORATION		
RP Address:	14724 EAST PROCTOR AVENUE, CITY OF INDUSTRY, CA 91744		
Global Id:	T0603700128		
Org Name:	Not reported		
Contact Person:	Not reported		
MTBE Conc:	0		
Mtbe Fuel:	0		
Water System Name:	Not reported		
Well Name:	Not reported		
Distance To Lust:	0		
Waste Discharge Global ID:	Not reported		
Waste Disch Assigned Name:	Not reported		

LUST Region 4:

Report Date:	10/23/1984
Lead Agency:	Regional Board
Local Agency:	19000
Substance:	Solvents
Case Type:	Groundwater
Status:	Remedial action (cleanup) Underway
Region:	4
Staff:	WIP

FORMER WESTERN GEAR (Continued) **1000403010**

HAZNET:

Gepaid:	CAD008254716
TSD EPA ID:	CAD008488025
Gen County:	Los Angeles
Tsd County:	Los Angeles
Tons:	2.0641
Waste Category:	Unspecified aqueous solution
Disposal Method:	Treatment, Tank
Contact:	WESTERN GEAR CORPORATION
Telephone:	(818) 968-6525
Mailing Address:	14724 PROCTOR AVE # E
	LA PUENTE, CA 91746 - 3202
County	Los Angeles

Gepaid:	CAD008254716
TSD EPA ID:	CAD008488025
Gen County:	Los Angeles
Tsd County:	Los Angeles
Tons:	.2293
Waste Category:	Liquids with pH <UN-> 2
Disposal Method:	Treatment, Tank
Contact:	WESTERN GEAR CORPORATION
Telephone:	(818) 968-6525
Mailing Address:	14724 PROCTOR AVE # E
	LA PUENTE, CA 91746 - 3202
County	Los Angeles

Gepaid:	CAD008254716
TSD EPA ID:	CAD008302903
Gen County:	Los Angeles
Tsd County:	Los Angeles
Tons:	2.5020
Waste Category:	Liquids with halogenated organic compounds > 1000 mg/l
Disposal Method:	Recycler
Contact:	WESTERN GEAR CORPORATION
Telephone:	(818) 968-6525
Mailing Address:	14724 PROCTOR AVE # E
	LA PUENTE, CA 91746 - 3202
County	Los Angeles

Gepaid:	CAD008254716
TSD EPA ID:	CAT080022148
Gen County:	Los Angeles
Tsd County:	San Bernardino
Tons:	.1042
Waste Category:	Liquids with pH <UN-> 2
Disposal Method:	Transfer Station
Contact:	WESTERN GEAR CORPORATION
Telephone:	(818) 968-6525
Mailing Address:	14724 PROCTOR AVE # E
	LA PUENTE, CA 91746 - 3202
County	Los Angeles

FORMER WESTERN GEAR (Continued) **1000403010**

Gepaid: CAD008254716
TSD EPA ID: CAT080022148
Gen County: Los Angeles
Tsd County: San Bernardino
Tons: .0075
Waste Category:
Disposal Method: Transfer Station
Contact: WESTERN GEAR CORPORATION
Telephone: (818) 968-6525
Mailing Address: 14724 PROCTOR AVE # E
LA PUENTE, CA 91746 - 3202
County Los Angeles

The CA HAZNET database contains 61 additional records for this site.
Please click here or contact your EDR Account Executive for more information.

CORTESE:
Region: CORTESE
Fac Address 2: 14724 PROCTOR AVE E

Region: CORTESE
Fac Address 2: Not reported

FID:
Facility ID: 19001044
Regulate ID: CAD008254
Reg By: Active Underground Storage Tank Location
Cortese Code: Not reported
SIC Code: Not reported
Status: Active
Facility Tel: (818) 369-3175
Mail To: Not reported
14724 E PROCTOR AVE
CITY OF INDUSTRY, CA 91744
Contact: Not reported
Contact Tel: Not reported
DUNs No: Not reported
NPDES No: Not reported
Creation: 10/22/93
Modified: 00/00/00
EPA ID: Not reported
Comments: Not reported

UST HIST:
Facility ID: 67583
Facility Status: Not reported
Total Tanks: 2
Region: STATE
Owner Name: BVUCYRUS-ERIE
Box Number: Not reported
Owner Address: 1100 MILWAUKEE AVENUE
SOUTH MILWAUKEE, WI 53172

AC124 **LUCAS SITE** **CERCLIS 1000816944**
SSE **14724 EAST PROCTOR AVENUE** **CAD983670555**
1/2-1 **CITY OF INDUSTRY, CA 91746**
3065 ft.

Site 2 of 2 in cluster AC

Relative:
Lower

Actual:
301 ft.

CERCLIS Classification Data:
Site Incident Category: Not reported
Non NPL Status: Addressed as Part of an NPL Site
Ownership Status: Unknown
Contact: Elizabeth Adams
Contact Title: Not reported
Contact: Jere Johnson
Contact Title: Not reported
Contact: Kathleen Salyer
Contact Title: Not reported

Federal Facility: Not a Federal Facility

NPL Status: Not on the NPL
Contact Tel: (415) 972-3183

Contact Tel: (415) 972-3094

Contact Tel: (415) 972-3267

LUCAS SITE (Continued) **1000816944**

Site Description: Per Philip Armstrong, this site is part of an NPL site.
CERCLIS Assessment History:
Assessment: DISCOVERY Completed: 07/01/1993
CERCLIS Site Status:
Not reported

---

125 East 1/2-1 3097 ft.

Relative: Higher

Actual: 311 ft.

UNOCAL #5786 **LUST S101296552**
551 SUNSET AVE **Cortese N/A**
LA PUENTE, CA 91744

State LUST:

Cross Street:	TEMPLE		
Qty Leaked:	Not reported		
Case Number	I-05049		
Reg Board:	4		
Chemical:	Gasoline		
Lead Agency:	Regional Board		
Local Agency :	19000		
Case Type:	Other ground water affected		
Status:	Case Closed		
Abate Method:	Other Means		
Review Date:	11/30/1993	Confirm Leak:	11/30/1993
Workplan:	8/31/93	Prelim Assess:	8/31/93
Pollution Char:	Not reported	Remed Plan:	Not reported
Remed Action:	Not reported		
Monitoring:	Not reported		
Close Date:	11/25/1996		
Release Date:	11/30/1993		
Cleanup Fund Id :	Not reported		
Discover Date :	10/13/1993		
Enforcement Dt :	Not reported		
Enf Type:	Not reported		
Enter Date :	03/14/1994		
Funding:	Not reported		
Staff Initials:	Not reported		
How Discovered:	Tank Closure		
How Stopped:	Not reported		
Interim :	Yes		
Leak Cause:	UNK		
Leak Source:	Tank		
MTBE Date :	01/01/1965		
Max MTBE GW :	49 Parts per Billion		
MTBE Tested:	MTBE Detected. Site tested for MTBE & MTBE detected		
Priority:	Not reported		
Local Case # :	Not reported		
Beneficial:	Not reported		
Staff :	JLC		
GW Qualifier :	Not reported		
Max MTBE Soil :	Not reported		
Soil Qualifier :	Not reported		
Hydr Basin #:	Not reported		
Operator :	Not reported		
Oversight Prgm:	RB Lead Underground Storage Tank		
Oversight Prgm :	UST		
Review Date :	03/20/1997		
Stop Date :	/ /		
Work Suspended :	Not reported		
Responsible Party	UNION CORPORATION		

UNOCAL #5786 (Continued) **S101296552**

RP Address: 376 S VALENCIA AVE, BREA, CA 92621
Global Id: T0603703022
Org Name: Not reported
Contact Person: Not reported
MTBE Conc: 1
Mtbe Fuel: 1
Water System Name: Not reported
Well Name: Not reported
Distance To Lust: 0
Waste Discharge Global ID: Not reported
Waste Disch Assigned Name: Not reported

LUST Region 4:
Report Date: 11/30/1993
Lead Agency: Regional Board
Local Agency: 19000
Substance: Gasoline
Case Type: Groundwater
Status: Case Closed
Region: 4
Staff: Not reported

CORTESE:
Region: CORTESE
Fac Address 2: 551 SUNSET AVE

126
SE
1/2-1
3199 ft.

HERTZ-PENSKE TRUCK LEASIN
14804 VALLEY
INDUSTRY, CA 91746

LUST **S102431341**
Cortese **N/A**

Relative:
Higher

Actual:
305 ft.

State LUST:
Cross Street: 8TH AVENUE
Qty Leaked: Not reported
Case Number 102.0155
Reg Board: 4
Chemical: Diesel
Lead Agency: Regional Board
Local Agency : 19000
Case Type: Other ground water affected
Status: Case Closed
Abate Method: Excavate and Treat - remove contaminated soil and treat (includes spreading or land farming)
Review Date: Not reported
Confirm Leak: Not reported
Workplan: Not reported
Prelim Assess: Not reported
Pollution Char: Not reported
Remed Plan: Not reported
Remed Action: 4/25/88
Monitoring: Not reported
Close Date: 02/28/1995
Release Date: 08/28/1987
Cleanup Fund Id : Not reported
Discover Date : 04/01/1987
Enforcement Dt : Not reported
Enf Type: Not reported
Enter Date : 03/10/1988
Funding: Not reported
Staff Initials: Not reported
How Discovered: Inventory Control
How Stopped: Not reported
Interim : Yes

HERTZ-PENSKE TRUCK LEASIN (Continued) **S102431341**

Leak Cause: Structure Failure
Leak Source: Piping
MTBE Date : / /
Max MTBE GW : 0 Parts per Billion
MTBE Tested: Not Required to be Tested.
Priority: Not reported
Local Case # : Not reported
Beneficial: Not reported
Staff : JLC
GW Qualifier : Not reported
Max MTBE Soil : Not reported
Soil Qualifier : Not reported
Hydr Basin #: Not reported
Operator : NICHOLS, EILEEN
Oversight Prgm: RB Lead Underground Storage Tank
Oversight Prgm : UST
Review Date : 02/27/1996
Stop Date : 04/01/1987
Work Suspended :Not reported
Responsible PartyHERTZ-PENSKE TRUCK LEASING,INC
RP Address: ROUTE 10, P. O. BOX 563, GREEN HILLS, PA 19603
Global Id: T0603700133
Org Name: Not reported
Contact Person: Not reported
MTBE Conc: 0
Mtbe Fuel: 0
Water System Name: Not reported
Well Name: Not reported
Distance To Lust: 0
Waste Discharge Global ID: Not reported
Waste Disch Assigned Name: Not reported

LUST Region 4:
Report Date: 08/28/1987
Lead Agency: Regional Board
Local Agency: 19000
Substance: Diesel
Case Type: Groundwater
Status: Case Closed
Region: 4
Staff: Not reported

CORTESE:
Region: CORTESE
Fac Address 2: Not reported

127
SSW
1/2-1
3399 ft.

OAKITE PRODUCTS, INC
544 006TH
INDUSTRY, CA 91744

LUST **S101296435**
Cortese **N/A**
CA WDS

Relative:
Lower

Actual:
293 ft.

State LUST:
Cross Street: Not reported
Qty Leaked: Not reported
Case Number 102.0083
Reg Board: 4
Chemical: Solvents
Lead Agency: Regional Board
Local Agency : 19000
Case Type: Other ground water affected

OAKITE PRODUCTS, INC (Continued) **S101296435**

Status: Remedial action (cleanup) Underway
Review Date: Not reported
Workplan: Not reported
Pollution Char: Not reported
Remed Action: 6/27/95
Monitoring: 11/21/90
Close Date: Not reported
Release Date: 10/01/1990
Cleanup Fund Id : Not reported
Discover Date : / /
Enforcement Dt : Not reported
Enf Type: Not reported
Enter Date : 12/11/1990
Funding: Not reported
Staff Initials: Not reported
How Discovered: Not reported
How Stopped: Not reported
Interim : Not reported
Leak Cause: Not reported
Leak Source: Not reported
MTBE Date : / /
Max MTBE GW : 0 Parts per Billion
MTBE Tested: Not Required to be Tested.
Priority: Not reported
Local Case # : Not reported
Beneficial: Not reported
Staff : WIP
GW Qualifier : Not reported
Max MTBE Soil : Not reported
Soil Qualifier : Not reported
Hydr Basin #: Not reported
Operator : OLD CASE #I-06445
Oversight Prgm: Spills, Leaks, Investigations and Cleanup UST
Oversight Prgm : SLIC
Review Date : 11/29/1990
Stop Date : / /
Work Suspended : Not reported
Responsible Party OAKITE PRODUCTS, INC.
RP Address: 80 VALLEY RD., BERKELEY HEIGHTS, NJ 07922
Global Id: T0603700132
Org Name: Not reported
Contact Person: Not reported
MTBE Conc: 0
Mtbe Fuel: 0
Water System Name: Not reported
Well Name: Not reported
Distance To Lust: 0
Waste Discharge Global ID: Not reported
Waste Disch Assigned Name: Not reported

Confirm Leak: Not reported
Prelim Assess: Not reported
Remed Plan: Not reported

LUST Region 4:
Report Date: 10/01/1990
Lead Agency: Regional Board
Local Agency: 19000
Substance: Solvents
Case Type: Groundwater
Status: Remedial action (cleanup) Underway
Region: 4

OAKITE PRODUCTS, INC (Continued) **S101296435**

Staff: WIP

CORTESE:
Region: CORTESE
Fac Address 2: Not reported

WDS:
Facility ID: 4 19I003045
Facility Contact: Jeff Tyler
Facility Telephone: (818) 968-1551
SIC Code: 2842
SIC Code 2: Not reported
Agency Name: OAKITE PRODUCTS INC
Agency Address: 0
Agency Contact: Not reported
Agency Phone: Not reported
Design Flow: Not reported
Baseline Flow: Not reported
Facility Type: Other - Does not fall into the category of Municipal/Domestic, Industrial, Agricultural or Solid Waste (Class I, II or III)
Facility Status: Active - Any facility with a continuous or seasonal discharge that is under Waste Discharge Requirements.
Agency Type: Private
Waste Type: Stormwater Runoff - Designated/Influent or Solid Wastes that pose a significant threat to water quality because of their high concentrations (E.G., BOD, Hardness, TRF, Chloride). 'Manageable' hazardous wastes (E.G., inorganic salts and heavy metals) are included in this category.
Threat to Water: Minor Threat to Water Quality. A violation of a regional board order should cause a relatively minor impairment of beneficial uses compared to a major or minor threat. Not: All nurds without a TTWQ will be considered a minor threat to water quality unless coded at a higher Level. A Zero (0) may be used to code those NURDS that are found to represent no threat to water quality.
Complexity: Category C - Facilities having no waste treatment systems, such as cooling water dischargers or thosewho must comply through best management practices, facilities with passive waste treatment and disposal systems, such as septic systems with subsurface disposal, or dischargers having waste storage systems with land disposal such as dairy waste ponds.
Reclamation: No reclamation requirements associated with this facility.
POTW: The facility is not a POTW.
NPDES Number: CAS000001 The 1st 2 characters designate the state. The remaining 7 are assigned by the Regional Board
Subregion: 4

128
North
1/2-1
3403 ft.

Relative: Higher

Actual: 310 ft.

LONG BEACH II
WILLOW / TEMPLE
LONG BEACH, CA

WMUDS/SWAT **S103441480**
N/A

WMUDS:
Region: 4
Date of Last Facility Edit: Not reported
Last Facility Editors: Not reported
Waste Discharge System ID: 4 190231NUR
Solid Waste Information ID: Not reported
Waste Discharge System: False
Solid Waste Assessment Test Program: True
Facility Name: Not reported
Toxic Pits Cleanup Act Program: False
Resource Conservation Recovery Act Program: False
Department of Defense: False
Open to Public: False
Number of WMUDS at Facility: 1
Facility Telephone: Not reported
Primary Standard Industrial Classification: Not reported

LONG BEACH II (Continued) **S103441480**

Secondary Standard Industrial Classification:	Not reported
Solid Waste Assessment Test Program Name:	Not reported
NPID:	Not reported
Tonnage:	0
Regional Board ID:	Not reported
Municipal Solid Waste:	False
Superorder:	False
Sub Chapter 15:	False
Reg. Board Project Officer:	LT
Section Range:	Not reported
RCRA Facility:	Not reported
Waste Discharge Requirements:	Not reported
Base Meridian:	Not reported
Waste List:	False
Facility Description:	Not reported
Self-Monitoring Rept. Frequency:	Not reported

Threat to Water Quality:Not reported

Agency:	Not reported
Address:	Not reported
Department:	Not reported
Contact:	Not reported
Telephone:	Not reported
Landowner:	Not reported
Address:	CA
Telephone:	Not reported
Contact:	Not reported

---

129 ENE 1/2-1 3437 ft.

Relative: Higher

Actual: 312 ft.

CHEVRON #9-1787
603 SUNSET AVE N
LA PUENTE, CA 91744

LUST S102427146
Cortese N/A

State LUST:

Cross Street:	TEMPLE AVE
Qty Leaked:	Not reported
Case Number	R-05041
Reg Board:	4
Chemical:	Waste Oil
Lead Agency:	Local Agency
Local Agency :	19000
Case Type:	Soil only
Status:	Case Closed
Review Date:	Not reported
Workplan:	Not reported
Pollution Char:	Not reported
Remed Action:	Not reported
Monitoring:	Not reported
Close Date:	10/25/1990
Release Date:	03/04/1988
Cleanup Fund Id :	Not reported
Discover Date :	03/02/1988
Enforcement Dt :	Not reported
Enf Type:	Not reported
Enter Date :	04/06/1988
Funding:	Not reported
Staff Initials:	Not reported
How Discovered:	Tank Test
How Stopped:	Not reported
Interim :	Not reported

Confirm Leak:	Not reported
Prelim Assess:	Not reported
Remed Plan:	Not reported

CHEVRON #9-1787 (Continued) **S102427146**

Leak Cause: Not reported
Leak Source: Tank
MTBE Date : / /
Max MTBE GW : 0 Parts per Billion
MTBE Tested: Not Required to be Tested.
Priority: Not reported
Local Case # : Not reported
Beneficial: Not reported
Staff : JLC
GW Qualifier : Not reported
Max MTBE Soil : Not reported
Soil Qualifier : Not reported
Hydr Basin #: Not reported
Operator : BAIRD, JOHN
Oversight Prgm: Local Implementing Agency UST (includes non-LOP cases within LOP jurisdiction)
Oversight Prgm : LIA
Review Date : 10/25/1990
Stop Date : 01/19/1988
Work Suspended :Not reported
Responsible PartyCHEVRON USA INC.
RP Address: PO BOX 2833, LA HABRA, CA 90632
Global Id: T0603704663
Org Name: Not reported
Contact Person: Not reported
MTBE Conc: 0
Mtbe Fuel: 0
Water System Name: Not reported
Well Name: Not reported
Distance To Lust: 0
Waste Discharge Global ID: Not reported
Waste Disch Assigned Name: Not reported

LUST Region 4:
Report Date: 03/04/1988
Lead Agency: Local Agency
Local Agency: 19000
Substance: Waste Oil
Case Type: Soil
Status: Case Closed
Region: 4
Staff: Not reported

CORTESE:
Region: CORTESE
Fac Address 2: 603 SUNSET AVE N

Region: CORTESE
Fac Address 2: Not reported

AD130 **BENTLEY MILLS INC** **RCRIS-SQG** **1000414761**
South **14641 EAST DONJULIAN ROAD** **FINDS** **91746BNTLY14**
1/2-1 **INDUSTRY, CA 91746** **HAZNET**
3570 ft. **TRIS**
Site 1 of 2 in cluster AD **CA FID UST**
Relative: **LOS ANGELES CO. HMS**
Lower **HIST UST**
EMI

Actual:
297 ft.

RCRIS:
Owner: BENTLEY CARPETS
(415) 555-1212
EPA ID: CAD982466690

Contact: ENVIRONMENTAL MANAGER
(818) 333-4585

Classification: Small Quantity Generator
TSDF Activities: Not reported

Violation Status: No violations found

FINDS:
Other Pertinent Environmental Activity Identified at Site:
AIRS/AIRS Facility Subsystem (AIRS/AFS)
Comperhensive Environmental Response, Compensation and Liability Information System (CERCLIS)
National Compliance Database (NCDB)
National Emissions Inventory (NEI)
National Emissions Trends (NET)
National Toxics Inventory (NTI)
Resource Conservation and Recovery Act Information system (RCRAINFO)
Toxic Chemical Release Inventory System (TRIS)

HAZNET:
Gepaid: CAD982466690
TSD EPA ID: CAD028409019
Gen County: Los Angeles
Tsd County: Los Angeles
Tons: .2293
Waste Category: Unspecified solvent mixture Waste
Disposal Method: Transfer Station
Contact: INTERFACE, INC.
Telephone: (706) 812-6242
Mailing Address: 14641 E DON JULIAN RD
CITY OF INDUSTRY, CA 91746
County Los Angeles

Gepaid: CAD982466690
TSD EPA ID: CAT000613893
Gen County: Los Angeles
Tsd County: Los Angeles
Tons: 1.2840
Waste Category: Liquids with halogenated organic compounds > 1000 mg/l
Disposal Method: Transfer Station
Contact: INTERFACE, INC.
Telephone: (706) 812-6242
Mailing Address: 14641 E DON JULIAN RD
CITY OF INDUSTRY, CA 91746
County Los Angeles

BENTLEY MILLS INC (Continued) **1000414761**

Gepaid: CAD982466690
TSD EPA ID: CAT080011059
Gen County: Los Angeles
Tsd County: Los Angeles
Tons: .2293
Waste Category: Unspecified oil-containing waste
Disposal Method: Recycler
Contact: INTERFACE, INC.
Telephone: (706) 812-6242
Mailing Address: 14641 E DON JULIAN RD
CITY OF INDUSTRY, CA 91746
County Los Angeles

Gepaid: CAD982466690
TSD EPA ID: UTD981552177
Gen County: Los Angeles
Tsd County: 99
Tons: .0500
Waste Category: Unspecified oil-containing waste
Disposal Method: Treatment, Incineration
Contact: INTERFACE, INC.
Telephone: (706) 812-6242
Mailing Address: 14641 E DON JULIAN RD
CITY OF INDUSTRY, CA 91746
County Los Angeles

Gepaid: CAD982466690
TSD EPA ID: UTD981552177
Gen County: Los Angeles
Tsd County: 99
Tons: .6880
Waste Category: Liquids with arsenic > 500 mg/l
Disposal Method: Treatment, Incineration
Contact: INTERFACE, INC.
Telephone: (706) 812-6242
Mailing Address: 14641 E DON JULIAN RD
CITY OF INDUSTRY, CA 91746
County Los Angeles

The CA HAZNET database contains 66 additional records for this site.
Please click here or contact your EDR Account Executive for more information.

FID:

Facility ID:	19027465	Regulate ID:	CAD982466
Reg By:	Active Underground Storage Tank Location		
Cortese Code:	Not reported	SIC Code:	Not reported
Status:	Active	Facility Tel:	(818) 333-4585
Mail To:	Not reported 14641 E DON JULIAN RD INDUSTRY, CA 91746		
Contact:	Not reported	Contact Tel:	Not reported
DUNs No:	Not reported	NPDES No:	Not reported
Creation:	10/22/93	Modified:	00/00/00
EPA ID:	Not reported		
Comments:	Not reported		

HMS:
Facility Id: 005969-006183
Area: 6H

BENTLEY MILLS INC (Continued) **1000414761**

Facility Type: T0
Permit Number: 174 Permit Status: Removed
Facility Status: Removed
Region: Los Angeles County:

UST HIST:
Facility ID: 65951 Facility Status: Not reported
Total Tanks: 6 Region: STATE
Owner Name: BENTLEY MILLS, INCORPORATED Box Number: Not reported
Owner Address: 14641 EAST DON JULIAN RD.
CITY OF INDUSTRY, CA 91746

EMISSIONS :

Facility ID :	40034
Air District Code :	SC
SIC Code :	2273
Total Priority Score :	Not reported
Health Risk Assessment :	Not reported
Non-cancer Chronic Haz Index :	Not reported
Non-cancer Acute Haz Index :	Not reported
Air Basin :	SC
Air District Name :	SOUTH COAST AQMD
Community Health Air Pollution Info System :	Y
Consolidated Emission Reporting Rule :	B
Total Organic Hydrocarbon Gases :	11
Reactive Organic Gases :	11
Carbon Monoxide Emissions :	8
NOX Gas Emissions (Nitrogen - Oxygen) :	7
SOX Gas Emissions (Sulphur - Oxygen) :	0

Facility ID :	40034
Air District Code :	SC
SIC Code :	2273
Total Priority Score :	Not reported
Health Risk Assessment :	Not reported
Non-cancer Chronic Haz Index :	Not reported
Non-cancer Acute Haz Index :	Not reported
Air Basin :	SC
Air District Name :	SOUTH COAST AQMD
Community Health Air Pollution Info System :	Y
Consolidated Emission Reporting Rule :	B
Total Organic Hydrocarbon Gases :	Not reported
Reactive Organic Gases :	Not reported
Carbon Monoxide Emissions :	Not reported
NOX Gas Emissions (Nitrogen - Oxygen) :	Not reported
SOX Gas Emissions (Sulphur - Oxygen) :	Not reported

AD131 **PHAMTOM PROPERTIES/BENTLY MILLS** **CERCLIS** **1000816943**
South **14641 EAST DON JULIAN ROAD** **CAD983670548**
1/2-1 **CITY OF INDUSTRY, CA 91746**
3570 ft.

Site 2 of 2 in cluster AD

Relative:
Lower

Actual:
297 ft.

CERCLIS Classification Data:
Site Incident Category: Not reported
Non NPL Status: Addressed as Part of an NPL Site
Ownership Status: Unknown
Contact: Betsy Curnow
Contact Title: Not reported

Federal Facility: Not a Federal Facility

NPL Status: Not on the NPL
Contact Tel: (415) 972-3093

PHAMTOM PROPERTIES/BENTLY MILLS (Continued) **1000816943**

Contact: Jere Johnson Contact Tel: (415) 972-3094
Contact Title: Not reported
Site Description: Per Philip Armstrong, this site is part of an NPL site.
CERCLIS Assessment History:
Assessment: DISCOVERY Completed: 07/01/1993
CERCLIS Site Status:
Not reported
CERCLIS Alias Name(s):
PHAMTOM SITE

---

132 SE 1/2-1 3837 ft.

Relative: Higher

Actual: 304 ft.

BARR LUMBER CO., INC
127 CALIFORNIA
INDUSTRY, CA 91744

LUST S103282063
Cortese N/A

State LUST:
Cross Street: Not reported
Qty Leaked: Not reported
Case Number R-11356
Reg Board: 4
Chemical: 1
Lead Agency: Local Agency
Local Agency : 19000
Case Type: Soil only
Status: Case Closed
Review Date: Not reported
Workplan: Not reported
Pollution Char: Not reported
Remed Action: Not reported
Monitoring: Not reported
Close Date: 09/03/1997
Release Date: 09/03/1997
Cleanup Fund Id : Not reported
Discover Date : / /
Enforcement Dt : Not reported
Enf Type: Not reported
Enter Date : 03/19/1998
Funding: Not reported
Staff Initials: Not reported
How Discovered: Not reported
How Stopped: Not reported
Interim : Not reported
Leak Cause: Not reported
Leak Source: Not reported
MTBE Date : / /
Max MTBE GW : 0 Parts per Billion
MTBE Tested: Not Required to be Tested.
Priority: Not reported
Local Case # : Not reported
Beneficial: Not reported
Staff : JLC
GW Qualifier : Not reported
Max MTBE Soil : Not reported
Soil Qualifier : Not reported
Hydr Basin #: Not reported
Operator : Not reported
Oversight Prgm: Local Implementing Agency UST (includes non-LOP cases within LOP jurisdiction)
Oversight Prgm : LIA

Confirm Leak: Not reported
Prelim Assess: Not reported
Remed Plan: Not reported

BARR LUMBER CO., INC (Continued) **S103282063**

Review Date : 09/03/1997
Stop Date : / /
Work Suspended :Not reported
Responsible PartyBLANK RP
RP Address: 10742 LOS ALAMITOS BL. LOS ALAMITOS, CA 90720
Global Id: T0603705036
Org Name: Not reported
Contact Person: Not reported
MTBE Conc: 0
Mtbe Fuel: 0
Water System Name: Not reported
Well Name: Not reported
Distance To Lust: 0
Waste Discharge Global ID: Not reported
Waste Disch Assigned Name: Not reported

LUST Region 4:
Report Date: 09/03/1997
Lead Agency: Local Agency
Local Agency: 19000
Substance: 1
Case Type: Soil
Status: Case Closed
Region: 4
Staff: Not reported

CORTESE:
Region: CORTESE
Fac Address 2: Not reported

133
ESE
1/2-1
3916 ft.

PUENTE READY MIX
209 CALIFORNIA AVE N
INDUSTRY, CA 91744

LUST **S104160200**
Cortese **N/A**

Relative:
Higher

Actual:
307 ft.

State LUST:
Cross Street: NELSON
Qty Leaked: Not reported
Case Number I-11901
Reg Board: 4
Chemical: Diesel
Lead Agency: Local Agency
Local Agency : 19000
Case Type: Soil only
Status: Case Closed
Review Date: 10/20/1989
Workplan: Not reported
Pollution Char: Not reported
Remed Action: Not reported
Monitoring: Not reported
Close Date: 02/22/1993
Release Date: 10/20/1989
Cleanup Fund Id : Not reported
Discover Date : 06/08/1988
Enforcement Dt : Not reported
Enf Type: Not reported
Enter Date : 10/29/1989
Funding: Federal Funds
Staff Initials: Not reported
How Discovered: OM

Confirm Leak: 10/20/1989
Prelim Assess: Not reported
Remed Plan: Not reported

PUENTE READY MIX (Continued) **S104160200**

How Stopped: Not reported
Interim : Not reported
Leak Cause: Overfill
Leak Source: Other Source
MTBE Date : / /
Max MTBE GW : 0 Parts per Billion
MTBE Tested: Not Required to be Tested.
Priority: Not reported
Local Case # : Not reported
Beneficial: Not reported
Staff : JLC
GW Qualifier : Not reported
Max MTBE Soil : Not reported
Soil Qualifier : Not reported
Hydr Basin #: Not reported
Operator : BIANG, RON
Oversight Prgm: Local Implementing Agency UST (includes non-LOP cases within LOP jurisdiction)
Oversight Prgm : LIA
Review Date : 02/22/1993
Stop Date : / /
Work Suspended :Not reported
Responsible PartyPUENTE READY MIX
RP Address: 209 N CALIFORNIA AVE, CITY OF INDUSTRY, 91744
Global Id: T0603703867
Org Name: Not reported
Contact Person: Not reported
MTBE Conc: 0
Mtbe Fuel: 0
Water System Name: Not reported
Well Name: Not reported
Distance To Lust: 0
Waste Discharge Global ID: Not reported
Waste Disch Assigned Name: Not reported

LUST Region 4:
Report Date: 10/20/1989
Lead Agency: Local Agency
Local Agency: 19000
Substance: Diesel
Case Type: Soil
Status: Case Closed
Region: 4
Staff: Not reported

CORTESE:
Region: CORTESE
Fac Address 2: 209 CALIFORNIA AVE N

---

134 SSW 1/2-1 4165 ft.

JUNIOR STEEL CO
660 6TH AVE
INDUSTRY, CA 91746

HIST UST **U001569730**
EMI **N/A**

Relative: Lower

Actual: 292 ft.

UST HIST:
Facility ID: 67113
Total Tanks: 1
Owner Name: JUNIOR STEEL CO.
Owner Address: 660 S. SIXTH AVE.
CITY OF INDUSTRY, CA 91746
Facility Status: Not reported
Region: STATE
Box Number: Not reported

JUNIOR STEEL CO (Continued) **U001569730**

EMISSIONS :

Facility ID :	21657
Air District Code :	SC
SIC Code :	3444
Total Priority Score :	Not reported
Health Risk Assessment :	Not reported
Non-cancer Chronic Haz Index :	Not reported
Non-cancer Acute Haz Index :	Not reported
Air Basin :	SC
Air District Name :	SOUTH COAST AQMD
Community Health Air Pollution Info System :	Not reported
Consolidated Emission Reporting Rule :	Not reported
Total Organic Hydrocarbon Gases :	Not reported
Reactive Organic Gases :	Not reported
Carbon Monoxide Emissions :	Not reported
NOX Gas Emissions (Nitrogen - Oxygen) :	Not reported
SOX Gas Emissions (Sulphur - Oxygen) :	Not reported

---

135 **DECATREND CORPORATION** **LUST** **S101296396**
NW **251 MASON WY** **Cortese** **N/A**
1/2-1 **INDUSTRY, CA 91746** **EMI**
4249 ft.

Relative:
Lower

Actual:
299 ft.

State LUST:

Cross Street:	Not reported		
Qty Leaked:	Not reported		
Case Number	102.0014		
Reg Board:	4		
Chemical:	1		
Lead Agency:	Regional Board		
Local Agency :	19000		
Case Type:	Soil only		
Status:	No Action		
Abate Method:	Excavate and Dispose - remove contaminated soil and dispose in approved site		
Review Date:	Not reported	Confirm Leak:	Not reported
Workplan:	Not reported	Prelim Assess:	Not reported
Pollution Char:	Not reported	Remed Plan:	Not reported
Remed Action:	Not reported		
Monitoring:	Not reported		
Close Date:	Not reported		
Release Date:	11/18/1983		
Cleanup Fund Id :	Not reported		
Discover Date :	/ /		
Enforcement Dt :	Not reported		
Enf Type:	Not reported		
Enter Date :	12/31/1986		
Funding:	Not reported		
Staff Initials:	Not reported		
How Discovered:	Not reported		
How Stopped:	Not reported		
Interim :	Yes		
Leak Cause:	UNK		
Leak Source:	UNK		
MTBE Date :	/ /		
Max MTBE GW :	0 Parts per Billion		
MTBE Tested:	Not Required to be Tested.		
Priority:	Not reported		

DECATREND CORPORATION (Continued) **S101296396**

Local Case # : Not reported
Beneficial: Not reported
Staff : WIP
GW Qualifier : Not reported
Max MTBE Soil : Not reported
Soil Qualifier : Not reported
Hydr Basin #: Not reported
Operator : OLD CASE #917460025
Oversight Prgm: Spills, Leaks, Investigations and Cleanup UST
Oversight Prgm : SLIC
Review Date : 03/25/1993
Stop Date : / /
Work Suspended :Not reported
Responsible PartyDECATREND
RP Address: Not reported
Global Id: T0603700121
Org Name: Not reported
Contact Person: Not reported
MTBE Conc: 0
Mtbe Fuel: 0
Water System Name: Not reported
Well Name: Not reported
Distance To Lust: 0
Waste Discharge Global ID: Not reported
Waste Disch Assigned Name: Not reported

LUST Region 4:
Report Date: 11/18/1983
Lead Agency: Regional Board
Local Agency: 19000
Substance: 1
Case Type: Soil
Status: Pollution Characterization
Region: 4
Staff: WIP

CORTESE:
Region: CORTESE
Fac Address 2: 251 MASON WY

EMISSIONS :
Facility ID : 16452
Air District Code : SC
SIC Code : 2851
Total Priority Score : Not reported
Health Risk Assessment : Not reported
Non-cancer Chronic Haz Index : Not reported
Non-cancer Acute Haz Index : Not reported
Air Basin : SC
Air District Name : SOUTH COAST AQMD
Community Health Air Pollution Info System : Not reported
Consolidated Emission Reporting Rule : Not reported
Total Organic Hydrocarbon Gases : Not reported
Reactive Organic Gases : Not reported
Carbon Monoxide Emissions : Not reported
NOX Gas Emissions (Nitrogen - Oxygen) : Not reported
SOX Gas Emissions (Sulphur - Oxygen) : Not reported

DECATREND CORPORATION (Continued) — **S101296396**

---

136 **MAGDESIAN BROS INC** — **EMI** **S105938541**
SW **730 5TH AV** — **N/A**
1/2-1 **INDUSTRY, CA 91746**
4560 ft.

Relative: Lower

Actual: 290 ft.

EMISSIONS :

Facility ID :	9158
Air District Code :	SC
SIC Code :	3144
Total Priority Score :	Not reported
Health Risk Assessment :	Not reported
Non-cancer Chronic Haz Index :	Not reported
Non-cancer Acute Haz Index :	Not reported
Air Basin :	SC
Air District Name :	SOUTH COAST AQMD
Community Health Air Pollution Info System :	Not reported
Consolidated Emission Reporting Rule :	Not reported
Total Organic Hydrocarbon Gases :	1
Reactive Organic Gases :	1
Carbon Monoxide Emissions :	0
NOX Gas Emissions (Nitrogen - Oxygen) :	0
SOX Gas Emissions (Sulphur - Oxygen) :	0

Facility ID :	9158
Air District Code :	SC
SIC Code :	3144
Total Priority Score :	Not reported
Health Risk Assessment :	Not reported
Non-cancer Chronic Haz Index :	Not reported
Non-cancer Acute Haz Index :	Not reported
Air Basin :	SC
Air District Name :	SOUTH COAST AQMD
Community Health Air Pollution Info System :	Not reported
Consolidated Emission Reporting Rule :	Not reported
Total Organic Hydrocarbon Gases :	Not reported
Reactive Organic Gases :	Not reported
Carbon Monoxide Emissions :	Not reported
NOX Gas Emissions (Nitrogen - Oxygen) :	Not reported
SOX Gas Emissions (Sulphur - Oxygen) :	Not reported

---

137 **INDUSTRY COMPRESSOR CO** — **FINDS** **1006824418**
SE **125 S 9TH AV** — **EMI** **110013830088**
1/2-1 **LA PUENTE, CA 91746**
4561 ft.

Relative: Higher

Actual: 305 ft.

FINDS:
Other Pertinent Environmental Activity Identified at Site:
National Emissions Inventory (NEI)

EMISSIONS :

Facility ID :	59344
Air District Code :	SC
SIC Code :	7538
Total Priority Score :	Not reported
Health Risk Assessment :	Not reported
Non-cancer Chronic Haz Index :	Not reported
Non-cancer Acute Haz Index :	Not reported
Air Basin :	SC

INDUSTRY COMPRESSOR CO (Continued) **1006824418**

Air District Name :	SOUTH COAST AQMD
Community Health Air Pollution Info System :	Not reported
Consolidated Emission Reporting Rule :	Not reported
Total Organic Hydrocarbon Gases :	0
Reactive Organic Gases :	0
Carbon Monoxide Emissions :	0
NOX Gas Emissions (Nitrogen - Oxygen) :	0
SOX Gas Emissions (Sulphur - Oxygen) :	0
Facility ID :	59344
Air District Code :	SC
SIC Code :	7538
Total Priority Score :	Not reported
Health Risk Assessment :	Not reported
Non-cancer Chronic Haz Index :	Not reported
Non-cancer Acute Haz Index :	Not reported
Air Basin :	SC
Air District Name :	SOUTH COAST AQMD
Community Health Air Pollution Info System :	Not reported
Consolidated Emission Reporting Rule :	Not reported
Total Organic Hydrocarbon Gases :	Not reported
Reactive Organic Gases :	Not reported
Carbon Monoxide Emissions :	Not reported
NOX Gas Emissions (Nitrogen - Oxygen) :	Not reported
SOX Gas Emissions (Sulphur - Oxygen) :	Not reported

---

138 **QUEMETCO INC** **FINDS** **1000298715**
SSW **720 S 7TH AVE** **HAZNET** **91745QMTCN72**
1/2-1 **CITY OF INDUSTRY, CA 91749** **RCRIS-LQG**
4731 ft. **TRIS**
RCRIS-TSD
Relative: **CORRACTS**
Lower **CERC-NFRAP**
LOS ANGELES CO. HMS
Actual: **CA WDS**
294 ft. **HIST UST**
EMI

CERCLIS-NFRAP Classification Data:

Site Incident Category:	Not reported	Federal Facility:	Not a Federal Facility
Non NPL Code:	NFRAP		
Ownership Status:	Unknown	NPL Status:	Not on the NPL

CERCLIS-NFRAP Assessment History:

Assessment:	DISCOVERY	Completed:	08/01/1980
Assessment:	HRS PACKAGE	Completed:	04/01/1984
Assessment:	PRELIMINARY ASSESSMENT	Completed:	04/01/1984
Assessment:	SITE INSPECTION	Completed:	04/01/1984
Assessment:	RCRA FACILITY ASSESSMENT	Completed:	09/30/1987
Assessment:	ARCHIVE SITE	Completed:	11/02/1992

CORRACTS Data:

EPA Id:	CAD066233966
Region:	9
Area Name:	ENTIRE FACILITY
Actual Date:	05/04/2000
Corrective Action:	CA750IN - Migration of Contaminated Groundwater under Control , More information is needed to make a determination
2002 NAICS Title:	Secondary Smelting, Refining, and Alloying of Nonferrous Metal (except Copper

QUEMETCO INC (Continued) **1000298715**

and Aluminum)

EPA Id: CAD066233966
Region: 9
Area Name: ENTIRE FACILITY
Actual Date: 05/07/1999
Corrective Action: CA750NO - Migration of Contaminated Groundwater under Control, Unacceptable migration of contaminated groundwater is observed or expected
2002 NAICS Title: Secondary Smelting, Refining, and Alloying of Nonferrous Metal (except Copper and Aluminum)

EPA Id: CAD066233966
Region: 9
Area Name: ENTIRE FACILITY
Actual Date: 01/06/1988
Corrective Action: CA100 - RFI Imposition
2002 NAICS Title: Secondary Smelting, Refining, and Alloying of Nonferrous Metal (except Copper and Aluminum)

EPA Id: CAD066233966
Region: 9
Area Name: ENTIRE FACILITY
Actual Date: 12/14/1990
Corrective Action: CA150 - RFI Workplan Approved
2002 NAICS Title: Secondary Smelting, Refining, and Alloying of Nonferrous Metal (except Copper and Aluminum)

EPA Id: CAD066233966
Region: 9
Area Name: ENTIRE FACILITY
Actual Date: / /
Corrective Action: CA200 - RFI Approved
2002 NAICS Title: Secondary Smelting, Refining, and Alloying of Nonferrous Metal (except Copper and Aluminum)

The CORRACTS database contains 16 additional records for this site.
Please contact your EDR Account Executive for more information.

RCRIS Corrective Action Summary:
Event: RFI Approved
Event Date: Not reported

Event: CMS Workplan Approved
Event Date: Not reported

Event: CMS Approved
Event Date: Not reported

Event: CMI Workplan Approved
Event Date: Not reported

Event: Corrective Measures Design Approved
Event Date: Not reported

QUEMETCO INC (Continued) **1000298715**

Event:	Stabilization Construction Completed
Event Date:	Not reported
Event:	Date For Remedy Selection (CM Imposed)
Event Date:	Not reported
Event:	Certification Of Remedy Completion Or Construction Completion
Event Date:	Not reported
Event:	Current Human Exposures under Control, More information is needed to make a determination.
Event Date:	05/04/2000
Event:	Igration of Contaminated Groundwater under Control, More information is needed to make a determination.
Event Date:	05/04/2000
Event:	Current Human Exposures under Control, Current human exposures are NOT under control.
Event Date:	05/07/1999
Event:	Igration of Contaminated Groundwater under Control, Unacceptable migration of contaminated groundwater is observed or expected.
Event Date:	05/07/1999
Event:	Stabilization Construction Completed
Event Date:	02/16/1999
Event:	Stabilization Measures Implemented, Primary measure is source removal and/or treatment (e.g., soil or waste excavation, in-situ soil treatment, off-site treatment).
Event Date:	12/03/1998
Event:	Stabilization Construction Completed
Event Date:	10/02/1995
Event:	Stabilization Measures Implemented, Primary measure is source removal and/or treatment (e.g., soil or waste excavation, in-situ soil treatment, off-site treatment).
Event Date:	06/27/1994
Event:	Stabilization Measures Evaluation,This facility is amenable to stabilization activity based on the status of corrective action work at the facility, technical factors, the degree of risk, timing considerations and administrative considerations.
Event Date:	08/12/1993
Event:	CA Prioritization, Facility or area was assigned a high corrective action priority.
Event Date:	01/17/1992
Event:	RFI Workplan Approved
Event Date:	12/14/1990
Event:	RFI Imposition
Event Date:	01/06/1988
Event:	CA Prioritization, Facility or area was assigned a high corrective action priority.
Event Date:	04/01/1984

QUEMETCO INC (Continued) **1000298715**

RCRIS:
Owner: RSR CORP
(214) 631-6070
EPA ID: CAD066233966

Contact: ENVIRONMENTAL MANAGER

Classification: Large Quantity Generator, TSDF
TSDF Activities: Not reported

BIENNIAL REPORTS:
Last Biennial Reporting Year: 2001

Waste	Quantity (Lbs)	Waste	Quantity (Lbs)
D002	73090.00	D004	5050000.00
D006	247470.00	D007	410000.00
D008	22680390.00		

Violation Status: Violations exist

Regulation Violated: Not reported
Area of Violation: TSD-OTHER REQUIREMENTS
Date Violation Determined: 01/30/2003
Actual Date Achieved Compliance: Not reported

Regulation Violated: Not reported
Area of Violation: TSD-CONTAINERS REQUIREMENTS
Date Violation Determined: 01/30/2003
Actual Date Achieved Compliance: Not reported

Regulation Violated: 270
Area of Violation: TSD-OTHER REQUIREMENTS (OVERSIGHT)
Date Violation Determined: 09/29/2000
Actual Date Achieved Compliance: 12/20/2001

Enforcement Action: WRITTEN INFORMAL
Enforcement Action Date: 10/06/2000
Penalty Type: Not reported

Regulation Violated: 264.30-37.C
Area of Violation: TSD-OTHER REQUIREMENTS (OVERSIGHT)
Date Violation Determined: 09/29/2000
Actual Date Achieved Compliance: 12/20/2001

Enforcement Action: WRITTEN INFORMAL
Enforcement Action Date: 10/06/2000
Penalty Type: Not reported

Regulation Violated: 264.190-201.J
Area of Violation: TSD-OTHER REQUIREMENTS (OVERSIGHT)
Date Violation Determined: 09/29/2000
Actual Date Achieved Compliance: 12/20/2001

Enforcement Action: WRITTEN INFORMAL
Enforcement Action Date: 10/06/2000
Penalty Type: Not reported

Regulation Violated: 262.10-12.A
Area of Violation: GENERATOR-ALL REQUIREMENTS (OVERSIGHT)
Date Violation Determined: 01/14/2000
Actual Date Achieved Compliance: 02/09/2000

Regulation Violated: 262.40-43.D
Area of Violation: GENERATOR-ALL REQUIREMENTS (OVERSIGHT)

QUEMETCO INC (Continued) **1000298715**

Date Violation Determined: 01/14/2000
Actual Date Achieved Compliance: 02/09/2000

Regulation Violated: 264.30-37.C
Area of Violation: TSD-OTHER REQUIREMENTS (OVERSIGHT)
Date Violation Determined: 09/21/1998
Actual Date Achieved Compliance: 12/28/1998

Enforcement Action: FINAL JUDICIAL ORDERS
Enforcement Action Date: 01/06/1988
Penalty Type: Final Monetary Penalty

Regulation Violated: 264.70-77.E
Area of Violation: TSD-OTHER REQUIREMENTS (OVERSIGHT)
Date Violation Determined: 09/21/1998
Actual Date Achieved Compliance: 12/28/1998

Enforcement Action: FINAL 3008(A) COMPLIANCE ORDER
Enforcement Action Date: 02/17/1988
Penalty Type: Not reported

Regulation Violated: 270
Area of Violation: TSD-OTHER REQUIREMENTS (OVERSIGHT)
Date Violation Determined: 09/30/1997
Actual Date Achieved Compliance: 10/27/1998

Enforcement Action: WRITTEN INFORMAL
Enforcement Action Date: 09/30/1997
Penalty Type: Not reported

Regulation Violated: 264.30-37.C
Area of Violation: TSD-OTHER REQUIREMENTS (OVERSIGHT)
Date Violation Determined: 09/30/1997
Actual Date Achieved Compliance: 10/27/1998

Enforcement Action: WRITTEN INFORMAL
Enforcement Action Date: 09/30/1997
Penalty Type: Not reported

Regulation Violated: 262.50-60
Area of Violation: GENERATOR-ALL REQUIREMENTS (OVERSIGHT)
Date Violation Determined: 09/30/1997
Actual Date Achieved Compliance: 10/27/1998

Enforcement Action: WRITTEN INFORMAL
Enforcement Action Date: 09/30/1997
Penalty Type: Not reported

Regulation Violated: 270
Area of Violation: TSD-OTHER REQUIREMENTS (OVERSIGHT)
Date Violation Determined: 02/28/1997
Actual Date Achieved Compliance: 05/30/1997

Enforcement Action: INITIAL 3008(A) COMPLIANCE ORDER
Enforcement Action Date: 10/03/1997
Penalty Type: Final Monetary Penalty

Regulation Violated: 264.50-56.D
Area of Violation: TSD-OTHER REQUIREMENTS (OVERSIGHT)
Date Violation Determined: 03/27/1996
Actual Date Achieved Compliance: 06/23/1997

Enforcement Action: FINAL 3008(A) COMPLIANCE ORDER
Enforcement Action Date: 10/03/1997

QUEMETCO INC (Continued) **1000298715**

Penalty Type:	Not reported
Regulation Violated:	264.10-18.B
Area of Violation:	TSD-OTHER REQUIREMENTS (OVERSIGHT)
Date Violation Determined:	03/27/1996
Actual Date Achieved Compliance:	06/23/1997
Enforcement Action:	FINAL 3008(A) COMPLIANCE ORDER
Enforcement Action Date:	10/03/1997
Penalty Type:	Not reported
Regulation Violated:	264.140-150.H
Area of Violation:	TSD-FINANCIAL RESPONSIBILITY REQUIREMENTS
Date Violation Determined:	03/27/1996
Actual Date Achieved Compliance:	09/20/1996
Enforcement Action:	FINAL 3008(A) COMPLIANCE ORDER
Enforcement Action Date:	10/03/1997
Penalty Type:	Not reported
Regulation Violated:	264.170-177.I
Area of Violation:	TSD-OTHER REQUIREMENTS (OVERSIGHT)
Date Violation Determined:	03/27/1996
Actual Date Achieved Compliance:	06/23/1997
Enforcement Action:	FINAL 3008(A) COMPLIANCE ORDER
Enforcement Action Date:	10/03/1997
Penalty Type:	Not reported
Regulation Violated:	264.50-56.D
Area of Violation:	TSD-OTHER REQUIREMENTS (OVERSIGHT)
Date Violation Determined:	03/27/1996
Actual Date Achieved Compliance:	09/20/1996
Enforcement Action:	FINAL 3008(A) COMPLIANCE ORDER
Enforcement Action Date:	10/03/1997
Penalty Type:	Not reported
Regulation Violated:	264.10-18.B
Area of Violation:	TSD-OTHER REQUIREMENTS (OVERSIGHT)
Date Violation Determined:	03/27/1996
Actual Date Achieved Compliance:	09/20/1996
Enforcement Action:	FINAL 3008(A) COMPLIANCE ORDER
Enforcement Action Date:	10/03/1997
Penalty Type:	Not reported
Regulation Violated:	264.140-150.H
Area of Violation:	TSD-FINANCIAL RESPONSIBILITY REQUIREMENTS
Date Violation Determined:	08/05/1994
Actual Date Achieved Compliance:	10/05/1994
Regulation Violated:	264.170-177.I
Area of Violation:	TSD-OTHER REQUIREMENTS (OVERSIGHT)
Date Violation Determined:	08/05/1994
Actual Date Achieved Compliance:	10/05/1994
Regulation Violated:	264.10-18.B
Area of Violation:	TSD-OTHER REQUIREMENTS (OVERSIGHT)
Date Violation Determined:	08/05/1994
Actual Date Achieved Compliance:	10/05/1994
Regulation Violated:	268.7
Area of Violation:	GENERATOR-LAND BAN REQUIREMENTS

QUEMETCO INC (Continued) **1000298715**

Date Violation Determined: 08/05/1994
Actual Date Achieved Compliance: 10/05/1994

Regulation Violated: 270
Area of Violation: TSD-OTHER REQUIREMENTS (OVERSIGHT)
Date Violation Determined: 08/05/1994
Actual Date Achieved Compliance: 10/05/1994

Regulation Violated: 262.30-34.C
Area of Violation: GENERATOR-ALL REQUIREMENTS (OVERSIGHT)
Date Violation Determined: 08/05/1994
Actual Date Achieved Compliance: 10/05/1994

Regulation Violated: 264.50-56.D
Area of Violation: TSD-OTHER REQUIREMENTS (OVERSIGHT)
Date Violation Determined: 08/05/1994
Actual Date Achieved Compliance: 10/05/1994

Regulation Violated: 264.10-18.B
Area of Violation: TSD-OTHER REQUIREMENTS (OVERSIGHT)
Date Violation Determined: 06/23/1993
Actual Date Achieved Compliance: 10/26/1994

Enforcement Action: WRITTEN INFORMAL
Enforcement Action Date: 06/23/1993
Penalty Type: Not reported

Regulation Violated: 264.110-120.G
Area of Violation: TSD-CLOSURE/POST-CLOSURE REQUIREMENTS
Date Violation Determined: 06/23/1993
Actual Date Achieved Compliance: 10/26/1994

Enforcement Action: WRITTEN INFORMAL
Enforcement Action Date: 06/23/1993
Penalty Type: Not reported

Regulation Violated: 262.30-34.C
Area of Violation: GENERATOR-ALL REQUIREMENTS (OVERSIGHT)
Date Violation Determined: 06/23/1993
Actual Date Achieved Compliance: 06/23/1993

Enforcement Action: WRITTEN INFORMAL
Enforcement Action Date: 06/23/1993
Penalty Type: Not reported

Regulation Violated: 264.70-77.E
Area of Violation: TSD-OTHER REQUIREMENTS (OVERSIGHT)
Date Violation Determined: 08/31/1992
Actual Date Achieved Compliance: 06/23/1993

Regulation Violated: 264.140-150.H
Area of Violation: TSD-FINANCIAL RESPONSIBILITY REQUIREMENTS
Date Violation Determined: 11/22/1991
Actual Date Achieved Compliance: 06/23/1993

Enforcement Action: FINAL 3008(A) COMPLIANCE ORDER
Enforcement Action Date: 08/17/1987
Penalty Type: Not reported

Regulation Violated: 270
Area of Violation: TSD-OTHER REQUIREMENTS (OVERSIGHT)
Date Violation Determined: 06/13/1991
Actual Date Achieved Compliance: 10/26/1994

QUEMETCO INC (Continued) **1000298715**

Enforcement Action: WRITTEN INFORMAL
Enforcement Action Date: 09/11/1991
Penalty Type: Not reported

Regulation Violated: 264.140-150.H
Area of Violation: TSD-FINANCIAL RESPONSIBILITY REQUIREMENTS
Date Violation Determined: 01/22/1991
Actual Date Achieved Compliance: 06/23/1993

Regulation Violated: 264.140-150.H
Area of Violation: TSD-FINANCIAL RESPONSIBILITY REQUIREMENTS
Date Violation Determined: 02/28/1990
Actual Date Achieved Compliance: 07/19/1990

Regulation Violated: 270
Area of Violation: TSD-OTHER REQUIREMENTS (OVERSIGHT)
Date Violation Determined: 02/15/1990
Actual Date Achieved Compliance: 07/13/1994

Enforcement Action: WRITTEN INFORMAL
Enforcement Action Date: 03/28/1990
Penalty Type: Not reported

Regulation Violated: 264.140-150.H
Area of Violation: TSD-FINANCIAL RESPONSIBILITY REQUIREMENTS
Date Violation Determined: 11/10/1988
Actual Date Achieved Compliance: 06/23/1993

Regulation Violated: 270
Area of Violation: TSD-OTHER REQUIREMENTS (OVERSIGHT)
Date Violation Determined: 02/18/1988
Actual Date Achieved Compliance: 06/08/1988

Enforcement Action: WRITTEN INFORMAL
Enforcement Action Date: 03/04/1988
Penalty Type: Not reported

Regulation Violated: 264.140-150.H
Area of Violation: TSD-FINANCIAL RESPONSIBILITY REQUIREMENTS
Date Violation Determined: 02/08/1988
Actual Date Achieved Compliance: 06/23/1993

Enforcement Action: FINAL 3008(A) COMPLIANCE ORDER
Enforcement Action Date: 02/17/1988
Penalty Type: Not reported

Regulation Violated: 264.90-94.F
Area of Violation: TSD-GOUNDWATER MONITORING REQUIREMENTS
Date Violation Determined: 10/29/1987
Actual Date Achieved Compliance: 06/08/1988

Enforcement Action: FINAL JUDICIAL ORDERS
Enforcement Action Date: 01/06/1988
Penalty Type: Final Monetary Penalty

Penalty Summary:

Penalty Description	Penalty Date	Penalty Amount	Lead Agency
Final Monetary Penalty	10/3/1997	8400	STATE
Proposed Monetary Penalty	10/3/1997	8400	STATE
Final Monetary Penalty	8/5/1994	2400	STATE
Proposed Monetary Penalty	8/5/1994	2700	STATE
Proposed Monetary Penalty	11/25/1991	474535	STATE

QUEMETCO INC (Continued) **1000298715**

There are 39 violation record(s) reported at this site:

Evaluation	Area of Violation	Date of Compliance
Compliance Evaluation Inspection	TSD-OTHER REQUIREMENTS	
	TSD-CONTAINERS REQUIREMENTS	
Compliance Evaluation Inspection	TSD-OTHER REQUIREMENTS (OVERSIGHT)	20011220
	TSD-OTHER REQUIREMENTS (OVERSIGHT)	20011220
	TSD-OTHER REQUIREMENTS (OVERSIGHT)	20011220
Compliance Evaluation Inspection	GENERATOR-ALL REQUIREMENTS (OVERSIGHT)	20000209
	GENERATOR-ALL REQUIREMENTS (OVERSIGHT)	20000209
Compliance Evaluation Inspection	TSD-OTHER REQUIREMENTS (OVERSIGHT)	19981228
	TSD-OTHER REQUIREMENTS (OVERSIGHT)	19981228
Compliance Evaluation Inspection	TSD-OTHER REQUIREMENTS (OVERSIGHT)	19981027
	TSD-OTHER REQUIREMENTS (OVERSIGHT)	19981027
	GENERATOR-ALL REQUIREMENTS (OVERSIGHT)	19981027
Compliance Evaluation Inspection	TSD-OTHER REQUIREMENTS (OVERSIGHT)	19970530
Compliance Evaluation Inspection	TSD-OTHER REQUIREMENTS (OVERSIGHT)	19970623
	TSD-FINANCIAL RESPONSIBILITY REQUIREMENTS	19960920
	TSD-OTHER REQUIREMENTS (OVERSIGHT)	19970623
	TSD-OTHER REQUIREMENTS (OVERSIGHT)	19970623
	TSD-OTHER REQUIREMENTS (OVERSIGHT)	19960920
	TSD-OTHER REQUIREMENTS (OVERSIGHT)	19960920
Compliance Evaluation Inspection	TSD-FINANCIAL RESPONSIBILITY REQUIREMENTS	19941005
	GENERATOR-LAND BAN REQUIREMENTS	19941005
	TSD-OTHER REQUIREMENTS (OVERSIGHT)	19941005
	TSD-OTHER REQUIREMENTS (OVERSIGHT)	19941005
	TSD-OTHER REQUIREMENTS (OVERSIGHT)	19941005
	TSD-OTHER REQUIREMENTS (OVERSIGHT)	19941005
	GENERATOR-ALL REQUIREMENTS (OVERSIGHT)	19941005
Compliance Evaluation Inspection	TSD-OTHER REQUIREMENTS (OVERSIGHT)	19941026
	TSD-CLOSURE/POST-CLOSURE REQUIREMENTS	19941026
	GENERATOR-ALL REQUIREMENTS (OVERSIGHT)	19930623
Other Evaluation	TSD-OTHER REQUIREMENTS (OVERSIGHT)	19930623
Financial Record Review	TSD-FINANCIAL RESPONSIBILITY REQUIREMENTS	19930623
Compliance Evaluation Inspection	TSD-OTHER REQUIREMENTS (OVERSIGHT)	19941026
Financial Record Review	TSD-FINANCIAL RESPONSIBILITY REQUIREMENTS	19930623
Financial Record Review	TSD-FINANCIAL RESPONSIBILITY REQUIREMENTS	19900719
Compliance Evaluation Inspection	TSD-OTHER REQUIREMENTS (OVERSIGHT)	19940713
Financial Record Review	TSD-FINANCIAL RESPONSIBILITY REQUIREMENTS	19930623
Compliance Evaluation Inspection	TSD-OTHER REQUIREMENTS (OVERSIGHT)	19880608
Financial Record Review	TSD-FINANCIAL RESPONSIBILITY REQUIREMENTS	19930623
Compliance GW Monitoring Evaluation	TSD-GOUNDWATER MONITORING REQUIREMENTS	19880608

FINDS:

Other Pertinent Environmental Activity Identified at Site:

AIRS/AIRS Facility Subystem (AIRS/AFS)
Biennial Reporting System (BRS)
Integrated Compliance Information System (ICIS)
National Emissions Inventory (NEI)
National Emissions Trends (NET)
National Toxics Inventory (NTI)
Resource Conservation and Recovery Act Information system (RCRAINFO)
Toxic Chemical Release Inventory System (TRIS)

QUEMETCO INC (Continued) **1000298715**

HAZNET:

Gepaid:	CAD066233966
TSD EPA ID:	CAD981696420
Gen County:	Los Angeles
Tsd County:	Los Angeles
Tons:	.2293
Waste Category:	Waste oil and mixed oil
Disposal Method:	Transfer Station
Contact:	QUEMETCO, INC.
Telephone:	(214) 631-6070
Mailing Address:	720 S 7TH AVE
	CITY OF INDUSTRY, CA 91746 - 3124
County	Los Angeles

Gepaid:	CAD066233966
TSD EPA ID:	CAD982435026
Gen County:	Los Angeles
Tsd County:	Kern
Tons:	8157.5800
Waste Category:	Other inorganic solid waste
Disposal Method:	Not reported
Contact:	QUEMETCO, INC.
Telephone:	(214) 631-6070
Mailing Address:	720 S 7TH AVE
	CITY OF INDUSTRY, CA 91746 - 3124
County	Los Angeles

Gepaid:	CAD066233966
TSD EPA ID:	CAD982435026
Gen County:	Los Angeles
Tsd County:	Kern
Tons:	22.0650
Waste Category:	
Disposal Method:	Not reported
Contact:	QUEMETCO, INC.
Telephone:	(214) 631-6070
Mailing Address:	720 S 7TH AVE
	CITY OF INDUSTRY, CA 91746 - 3124
County	Los Angeles

Gepaid:	CAD066233966
TSD EPA ID:	CAT080013352
Gen County:	Los Angeles
Tsd County:	Los Angeles
Tons:	2.9190
Waste Category:	Oil/water separation sludge
Disposal Method:	Recycler
Contact:	QUEMETCO, INC.
Telephone:	(214) 631-6070
Mailing Address:	720 S 7TH AVE
	CITY OF INDUSTRY, CA 91746 - 3124
County	Los Angeles

QUEMETCO INC (Continued) **1000298715**

Gepaid: CAD066233966
TSD EPA ID: CAD982435035
Gen County: Los Angeles
Tsd County: 0
Tons: 21.0950
Waste Category: Other inorganic solid waste
Disposal Method: Not reported
Contact: QUEMETCO, INC.
Telephone: (214) 631-6070
Mailing Address: 720 S 7TH AVE
CITY OF INDUSTRY, CA 91746 - 3124
County Los Angeles

The CA HAZNET database contains 178 additional records for this site.
Please click here or contact your EDR Account Executive for more information.

WDS:
Facility ID: 4 19I016010
Facility Contact NEAL LYON
Facility Telephone (626) 330-2294
SIC Code: 0
SIC Code 2: Not reported
Agency Name: QUEMETCO WEST LLC
Agency Address: 2777 N Stemmons Fwy Ste 1800
Dallas 75207 - 2508
Agency Contact: ROBERT FINN
Agency Phone: (214) 631-6070
Design Flow: Not reported
Baseline Flow: Not reported
Facility Type: Industrial - Facility that treats and/or disposes of liquid or semisolid wastes from any servicing, producing, manufacturing or processing operation of whatever nature, including mining, gravel washing, geothermal operations, air conditioning, ship building and repairing, oil production, storage and disposal operations, water pumping.
Facility Status: Active - Any facility with a continuous or seasonal discharge that is under Waste Discharge Requirements.
Agency Type: Private
Waste Type: Not reported
Threat to Water: Minor Threat to Water Quality. A violation of a regional board order should cause a relatively minor impairment of beneficial uses compared to a major or minor threat. Not: All nurds without a TTWQ will be considered a minor threat to water quality unless coded at a higher Level. A Zero (0) may be used to code those NURDS that are found to represent no threat to water quality.
Complexity: Category C - Facilities having no waste treatment systems, such as cooling water dischargers or thosewho must comply through best management practices, facilities with passive waste treatment and disposal systems, such as septic systems with subsurface disposal, or dischargers having waste storage systems with land disposal such as dairy waste ponds.
Reclamation: Not reported
POTW: Not reported
NPDES Number: CAS000001 The 1st 2 characters designate the state. The remaining 7 are assigned by the Regional Board
Subregion: 4

HMS:
Facility Id: 011949-012025
Area: 6H
Facility Type: T0
Permit Number: 174
Permit Status: Permit
Facility Status: Permit
Region: Los Angeles County:

UST HIST:

QUEMETCO INC (Continued) **1000298715**

Facility ID: 47046
Total Tanks: 10
Owner Name: QUEMETCO, INC.
Owner Address: 1111 WEST MOCKINGBIRD LANE
DALLAS, TX 75247
Facility Status: Not reported
Region: STATE
Box Number: Not reported

EMISSIONS :

Facility ID :	8547
Air District Code :	SC
SIC Code :	3341
Total Priority Score :	16
Health Risk Assessment :	31
Non-cancer Chronic Haz Index :	0
Non-cancer Acute Haz Index :	0.09
Air Basin :	SC
Air District Name :	SOUTH COAST AQMD
Community Health Air Pollution Info System :	Y
Consolidated Emission Reporting Rule :	B
Total Organic Hydrocarbon Gases :	Not reported
Reactive Organic Gases :	Not reported
Carbon Monoxide Emissions :	Not reported
NOX Gas Emissions (Nitrogen - Oxygen) :	Not reported
SOX Gas Emissions (Sulphur - Oxygen) :	Not reported

Facility ID :	8547
Air District Code :	SC
SIC Code :	3341
Total Priority Score :	Not reported
Health Risk Assessment :	Not reported
Non-cancer Chronic Haz Index :	Not reported
Non-cancer Acute Haz Index :	Not reported
Air Basin :	SC
Air District Name :	SOUTH COAST AQMD
Community Health Air Pollution Info System :	Y
Consolidated Emission Reporting Rule :	B
Total Organic Hydrocarbon Gases :	1
Reactive Organic Gases :	1
Carbon Monoxide Emissions :	6
NOX Gas Emissions (Nitrogen - Oxygen) :	52
SOX Gas Emissions (Sulphur - Oxygen) :	104

139
SSE
1/2-1
4917 ft.

HEARTLAND INDUSTRIES
425 SOUTH 9TH AVENUE
CITY OF INDUSTRY, CA 91746

CERCLIS **1000486250**
FINDS **CAD056444524**
HAZNET
RCRIS-LQG
EMI

Relative:
Equal

Actual:
303 ft.

CERCLIS Classification Data:
Site Incident Category: Not reported
Non NPL Status: Addressed as Part of an NPL Site
Ownership Status: Private
Contact: Betsy Curnow
Contact Title: Not reported
Contact: Jere Johnson
Contact Title: Not reported
Site Description: 1. Heartland industries, 429 South 9th Avenue, City of Industry, CA 91746, CAD05444524 - This site is part of an NPL site. Consequently, please delete the planned PA and correct WasteLAN to indicate the site status.

Federal Facility: Not a Federal Facility
NPL Status: Not on the NPL
Contact Tel: (415) 972-3093
Contact Tel: (415) 972-3094

HEARTLAND INDUSTRIES (Continued) **1000486250**

CERCLIS Assessment History:
Assessment: DISCOVERY Completed: 01/22/1992
CERCLIS Site Status:
Not reported

RCRIS:
Owner: NOT REQUIRED
(415) 555-1212
EPA ID: CAD056444524

Contact: Not reported

Classification: Large Quantity Generator
TSDF Activities: Not reported

Violation Status: No violations found

FINDS:
Other Pertinent Environmental Activity Identified at Site:
Biennial Reporting System (BRS)
Comperhensive Environmental Response, Compensation and Liability Information System (CERCLIS)
National Compliance Database (NCDB)
National Emissions Inventory (NEI)
National Emissions Trends (NET)
Resource Conservation and Recovery Act Information system (RCRAINFO)
Toxic Chemical Release Inventory System (TRIS)

HAZNET:
Gepaid: CAD056444524
TSD EPA ID: CAD008252405
Gen County: Los Angeles
Tsd County: Los Angeles
Tons: 141.7800
Waste Category: Oxygenated solvents (acetone, butanol, ethyl acetate, etc.)
Disposal Method: Recycler
Contact: AEROSOL SERVICES COMPANY INC
Telephone: (626) 968-8531
Mailing Address: PO BOX 2428
LA PUENTE, CA 91746 - 0428
County Los Angeles

Gepaid: CAD056444524
TSD EPA ID: CAD008252405
Gen County: Los Angeles
Tsd County: Los Angeles
Tons: 65.4690
Waste Category: Oxygenated solvents (acetone, butanol, ethyl acetate, etc.)
Disposal Method: Not reported
Contact: AEROSOL SERVICES COMPANY INC
Telephone: (626) 968-8531
Mailing Address: PO BOX 2428
LA PUENTE, CA 91746 - 0428
County Los Angeles

HEARTLAND INDUSTRIES (Continued) **1000486250**

Gepaid: CAD056444524
TSD EPA ID: CAD008302903
Gen County: Los Angeles
Tsd County: Los Angeles
Tons: 16.0545
Waste Category: Oxygenated solvents (acetone, butanol, ethyl acetate, etc.)
Disposal Method: Recycler
Contact: AEROSOL SERVICES COMPANY INC
Telephone: (626) 968-8531
Mailing Address: PO BOX 2428
LA PUENTE, CA 91746 - 0428
County Los Angeles

Gepaid: CAD056444524
TSD EPA ID: CAT080013352
Gen County: Los Angeles
Tsd County: Los Angeles
Tons: 38.3640
Waste Category: Unspecified aqueous solution
Disposal Method: Recycler
Contact: AEROSOL SERVICES COMPANY INC
Telephone: (626) 968-8531
Mailing Address: PO BOX 2428
LA PUENTE, CA 91746 - 0428
County Los Angeles

Gepaid: CAD056444524
TSD EPA ID: CAT008252405
Gen County: Los Angeles
Tsd County: 0
Tons: 9.5910
Waste Category: Unspecified solvent mixture Waste
Disposal Method: Recycler
Contact: AEROSOL SERVICES COMPANY INC
Telephone: (626) 968-8531
Mailing Address: PO BOX 2428
LA PUENTE, CA 91746 - 0428
County Los Angeles

The CA HAZNET database contains 91 additional records for this site.
Please click here or contact your EDR Account Executive for more information.

EMISSIONS :

Facility ID :	15522
Air District Code :	SC
SIC Code :	2844
Total Priority Score :	Not reported
Health Risk Assessment :	Not reported
Non-cancer Chronic Haz Index :	Not reported
Non-cancer Acute Haz Index :	Not reported
Air Basin :	SC
Air District Name :	SOUTH COAST AQMD
Community Health Air Pollution Info System :	Not reported
Consolidated Emission Reporting Rule :	Not reported
Total Organic Hydrocarbon Gases :	Not reported
Reactive Organic Gases :	Not reported
Carbon Monoxide Emissions :	Not reported
NOX Gas Emissions (Nitrogen - Oxygen) :	Not reported

HEARTLAND INDUSTRIES (Continued) **1000486250**

SOX Gas Emissions (Sulphur - Oxygen) :	Not reported
Facility ID :	15522
Air District Code :	SC
SIC Code :	2844
Total Priority Score :	Not reported
Health Risk Assessment :	Not reported
Non-cancer Chronic Haz Index :	Not reported
Non-cancer Acute Haz Index :	Not reported
Air Basin :	SC
Air District Name :	SOUTH COAST AQMD
Community Health Air Pollution Info System :	Not reported
Consolidated Emission Reporting Rule :	Not reported
Total Organic Hydrocarbon Gases :	21
Reactive Organic Gases :	9
Carbon Monoxide Emissions :	2
NOX Gas Emissions (Nitrogen - Oxygen) :	3
SOX Gas Emissions (Sulphur - Oxygen) :	0

---

140 **E. W. SMITH CHEM CO** **HIST UST U001569725**
SSE **15020 E PROCTOR AVE.** **EMI N/A**
1/2-1 **INDUSTRY, CA 91746**
4936 ft.

Relative: Higher

Actual: 305 ft.

UST HIST:

Facility ID:	67648	Facility Status:	Not reported
Total Tanks:	1	Region:	STATE
Owner Name:	E. W. SMITH CHEMICAL CO.	Box Number:	Not reported
Owner Address:	15020 E. PROCTOR AVE. INDUSTRY, CA 91746		

EMISSIONS :

Facility ID :	234
Air District Code :	SC
SIC Code :	2899
Total Priority Score :	Not reported
Health Risk Assessment :	Not reported
Non-cancer Chronic Haz Index :	Not reported
Non-cancer Acute Haz Index :	Not reported
Air Basin :	SC
Air District Name :	SOUTH COAST AQMD
Community Health Air Pollution Info System :	Not reported
Consolidated Emission Reporting Rule :	Not reported
Total Organic Hydrocarbon Gases :	Not reported
Reactive Organic Gases :	Not reported
Carbon Monoxide Emissions :	Not reported
NOX Gas Emissions (Nitrogen - Oxygen) :	Not reported
SOX Gas Emissions (Sulphur - Oxygen) :	Not reported

141
SSW
1/2-1
5009 ft.

RAPID RACK INDUSTRIES INC
14421 BONELLI
INDUSTRY, CA 91746

HAZNET **S103983733**
EMI **N/A**

Relative:
Lower

Actual:
297 ft.

HAZNET:

Gepaid:	CAL000143032
TSD EPA ID:	CAD982446874
Gen County:	Los Angeles
Tsd County:	Yolo
Tons:	.2293
Waste Category:	Aqueous solution with less than 10% total organic residues
Disposal Method:	Not reported
Contact:	CORPORATION
Telephone:	(818) 333-7225
Mailing Address:	14421 BONELLI AVE
	CITY OF INDUSTRY, CA 91746 - 3021
County	Los Angeles

EMISSIONS :

Facility ID :	78494
Air District Code :	SC
SIC Code :	5084
Total Priority Score :	Not reported
Health Risk Assessment :	Not reported
Non-cancer Chronic Haz Index :	Not reported
Non-cancer Acute Haz Index :	Not reported
Air Basin :	SC
Air District Name :	SOUTH COAST AQMD
Community Health Air Pollution Info System :	Not reported
Consolidated Emission Reporting Rule :	Not reported
Total Organic Hydrocarbon Gases :	Not reported
Reactive Organic Gases :	Not reported
Carbon Monoxide Emissions :	Not reported
NOX Gas Emissions (Nitrogen - Oxygen) :	Not reported
SOX Gas Emissions (Sulphur - Oxygen) :	Not reported

Facility ID :	78494
Air District Code :	SC
SIC Code :	5084
Total Priority Score :	Not reported
Health Risk Assessment :	Not reported
Non-cancer Chronic Haz Index :	Not reported
Non-cancer Acute Haz Index :	Not reported
Air Basin :	SC
Air District Name :	SOUTH COAST AQMD
Community Health Air Pollution Info System :	Not reported
Consolidated Emission Reporting Rule :	Not reported
Total Organic Hydrocarbon Gases :	4
Reactive Organic Gases :	4
Carbon Monoxide Emissions :	1
NOX Gas Emissions (Nitrogen - Oxygen) :	1
SOX Gas Emissions (Sulphur - Oxygen) :	0

142
SSE
1/2-1
5049 ft.

SUNSET FIREPLACE
14940 E DON JULIAN RD
INDUSTRY, CA 91744

HAZNET **S100945974**
LOS ANGELES CO. HMS **N/A**
EMI

Relative:
Equal

Actual:
303 ft.

HAZNET:

Gepaid:	CAD981367907
TSD EPA ID:	CAD008364432
Gen County:	Los Angeles
Tsd County:	Los Angeles
Tons:	.2293
Waste Category:	Halogenated solvents (chloroform, methyl chloride, perchloroethylene, etc.)
Disposal Method:	Recycler
Contact:	Not reported
Telephone:	(000) 000-0000
Mailing Address:	14940 DON JULIAN RD # E
	LA PUENTE, CA 91746
County	Los Angeles

Gepaid:	CAD981367907
TSD EPA ID:	CAD008364432
Gen County:	Los Angeles
Tsd County:	Los Angeles
Tons:	.2293
Waste Category:	Halogenated solvents (chloroform, methyl chloride, perchloroethylene, etc.)
Disposal Method:	Not reported
Contact:	Not reported
Telephone:	(000) 000-0000
Mailing Address:	14940 DON JULIAN RD # E
	LA PUENTE, CA 91746
County	Los Angeles

Gepaid:	CAD981367907
TSD EPA ID:	CAD981458466
Gen County:	Los Angeles
Tsd County:	Los Angeles
Tons:	4.1700
Waste Category:	Aqueous solution with less than 10% total organic residues
Disposal Method:	Recycler
Contact:	Not reported
Telephone:	(000) 000-0000
Mailing Address:	14940 DON JULIAN RD # E
	LA PUENTE, CA 91746
County	Los Angeles

Gepaid:	CAD981367907
TSD EPA ID:	CAD008364432
Gen County:	Los Angeles
Tsd County:	Los Angeles
Tons:	.2251
Waste Category:	Halogenated solvents (chloroform, methyl chloride, perchloroethylene, etc.)
Disposal Method:	Recycler
Contact:	Not reported
Telephone:	(000) 000-0000
Mailing Address:	14940 DON JULIAN RD # E
	LA PUENTE, CA 91746
County	Los Angeles

SUNSET FIREPLACE (Continued) **S100945974**

Gepaid: CAD981367907
TSD EPA ID: CAD008364432
Gen County: Los Angeles
Tsd County: Los Angeles
Tons: .2293
Waste Category: Unspecified solvent mixture Waste
Disposal Method: Recycler
Contact: Not reported
Telephone: (000) 000-0000
Mailing Address: 14940 DON JULIAN RD # E
LA PUENTE, CA 91746
County Los Angeles

The CA HAZNET database contains 8 additional records for this site.
Please click here or contact your EDR Account Executive for more information.

HMS:
Facility Id: 015149-016163
Area: 6H
Facility Type: Not reported
Permit Number: 174 Permit Status: Not reported
Facility Status: OPEN
Region: Los Angeles County:

EMISSIONS :
Facility ID : 13668
Air District Code : SC
SIC Code : 3499
Total Priority Score : Not reported
Health Risk Assessment : Not reported
Non-cancer Chronic Haz Index : Not reported
Non-cancer Acute Haz Index : Not reported
Air Basin : SC
Air District Name : SOUTH COAST AQMD
Community Health Air Pollution Info System : Not reported
Consolidated Emission Reporting Rule : Not reported
Total Organic Hydrocarbon Gases : Not reported
Reactive Organic Gases : Not reported
Carbon Monoxide Emissions : Not reported
NOX Gas Emissions (Nitrogen - Oxygen) : Not reported
SOX Gas Emissions (Sulphur - Oxygen) : Not reported

Facility ID : 13668
Air District Code : SC
SIC Code : 3499
Total Priority Score : Not reported
Health Risk Assessment : Not reported
Non-cancer Chronic Haz Index : Not reported
Non-cancer Acute Haz Index : Not reported
Air Basin : SC
Air District Name : SOUTH COAST AQMD
Community Health Air Pollution Info System : Not reported
Consolidated Emission Reporting Rule : Not reported
Total Organic Hydrocarbon Gases : 7
Reactive Organic Gases : 0
Carbon Monoxide Emissions : 0
NOX Gas Emissions (Nitrogen - Oxygen) : 0
SOX Gas Emissions (Sulphur - Oxygen) : 0

SUNSET FIREPLACE (Continued) — **S100945974**

143
SSW
1/2-1
5134 ft.

RSR, QUEMETCO — **Toxic Pits** — **S100925069**
720 SOUTH SEVENTH AVENUE — **N/A**
INDUSTRY, CA 91749

Relative:
Equal

Actual:
303 ft.

TOXIC PITS:

Region:	04	Task #:	84002
Owner:	RSR CORPORATION		
Num. of Pits:	1	1/2 Mi Limit:	Yes

Hydro Geological Assessment Report Due: Not Reported
Final Hydro Geological Assessment Review Completed: 06/21/88

Cease Discharge Due:	Not reported	Cease Discharge Completed:	12/24/87
Closure Due:	06/30/91	Closure Completed:	08/30/91
Status:	CLOSED		

AE144
SSE
> 1
5456 ft.

DIVERSEY CORPORATION — **FINDS** — **1000332947**
15010 EAST DON JULIAN ROAD — **LUST** — **110001133194**
CITY OF INDUSTRY, CA 91746 — **Cortese**
LOS ANGELES CO. HMS
EMI

Site 1 of 2 in cluster AE

Relative:
Higher

Actual:
304 ft.

FINDS:
Other Pertinent Environmental Activity Identified at Site:
National Compliance Database (NCDB)
National Emissions Inventory (NEI)
National Toxics Inventory (NTI)
Toxic Chemical Release Inventory System (TRIS)

State LUST:

Cross Street:	Not reported		
Qty Leaked:	Not reported		
Case Number	102.0015		
Reg Board:	4		
Chemical:	Solvents		
Lead Agency:	Regional Board		
Local Agency :	19000		
Case Type:	Other ground water affected		
Status:	Remedial action (cleanup) Underway		
Review Date:	Not reported	Confirm Leak:	Not reported
Workplan:	Not reported	Prelim Assess:	Not reported
Pollution Char:	Not reported	Remed Plan:	Not reported
Remed Action:	6/27/95		
Monitoring:	Not reported		
Close Date:	Not reported		
Release Date:	08/01/1986		
Cleanup Fund Id :	Not reported		
Discover Date :	/ /		
Enforcement Dt :	Not reported		
Enf Type:	Not reported		
Enter Date :	09/08/1987		
Funding:	Not reported		
Staff Initials:	Not reported		
How Discovered:	Not reported		
How Stopped:	Not reported		
Interim :	Not reported		
Leak Cause:	UNK		
Leak Source:	UNK		

DIVERSEY CORPORATION (Continued) **1000332947**

MTBE Date : / /
Max MTBE GW : 0 Parts per Billion
MTBE Tested: Not Required to be Tested.
Priority: Not reported
Local Case # : Not reported
Beneficial: Not reported
Staff : WIP
GW Qualifier : Not reported
Max MTBE Soil : Not reported
Soil Qualifier : Not reported
Hydr Basin #: Not reported
Operator : OLD CASE #917460070
Oversight Prgm: Spills, Leaks, Investigations and Cleanup UST
Oversight Prgm : SLIC
Review Date : 11/10/1997
Stop Date : / /
Work Suspended :Not reported
Responsible PartyDUBOIS CHEMICAL
RP Address: 15010 DON JULIAN ROAD, CITY OF INDUSTRY, CA 91746
Global Id: T0603700122
Org Name: Not reported
Contact Person: Not reported
MTBE Conc: 0
Mtbe Fuel: 0
Water System Name: Not reported
Well Name: Not reported
Distance To Lust: 0
Waste Discharge Global ID: Not reported
Waste Disch Assigned Name: Not reported

LUST Region 4:
Report Date: 08/01/1986
Lead Agency: Regional Board
Local Agency: 19000
Substance: Solvents
Case Type: Groundwater
Status: Remedial action (cleanup) Underway
Region: 4
Staff: WIP

CORTESE:
Region: CORTESE
Fac Address 2: 15010 DON JULIAN RD

HMS:
Facility Id: 005452-010421
Area: 6H
Facility Type: Not reported
Permit Number: 174 Permit Status: Not reported
Facility Status: Removed
Region: Los Angeles County:

EMISSIONS :
Facility ID : 20967
Air District Code : SC
SIC Code : 2842
Total Priority Score : Not reported
Health Risk Assessment : Not reported
Non-cancer Chronic Haz Index : Not reported

DIVERSEY CORPORATION (Continued) **1000332947**

Non-cancer Acute Haz Index :	Not reported
Air Basin :	SC
Air District Name :	SOUTH COAST AQMD
Community Health Air Pollution Info System :	Not reported
Consolidated Emission Reporting Rule :	Not reported
Total Organic Hydrocarbon Gases :	Not reported
Reactive Organic Gases :	Not reported
Carbon Monoxide Emissions :	Not reported
NOX Gas Emissions (Nitrogen - Oxygen) :	Not reported
SOX Gas Emissions (Sulphur - Oxygen) :	Not reported

AE145 **HYSOL DIV. THE DEXTER CORP** **CA FID UST** **S101618911**
SSE **15051 E DON JULIAN RD** **LOS ANGELES CO. HMS** **N/A**
> 1 **INDUSTRY, CA** **EMI**
5696 ft.

Site 2 of 2 in cluster AE

Relative: Higher

Actual: 304 ft.

FID:

Facility ID:	19001497	Regulate ID:	00047243
Reg By:	Active Underground Storage Tank Location		
Cortese Code:	Not reported	SIC Code:	Not reported
Status:	Active	Facility Tel:	(818) 000-0000
Mail To:	Not reported BOX INDUSTRY, CA		
Contact:	Not reported	Contact Tel:	Not reported
DUNs No:	Not reported	NPDES No:	Not reported
Creation:	10/22/93	Modified:	00/00/00
EPA ID:	Not reported		
Comments:	Not reported		

HMS:

Facility Id:	009438-009245		
Area:	6H		
Facility Type:	T0		
Permit Number:	174	Permit Status:	Removed
Facility Status:	Removed		
Region:	Los Angeles County:		

EMISSIONS :

Facility ID :	12930
Air District Code :	SC
SIC Code :	3087
Total Priority Score :	Not reported
Health Risk Assessment :	Not reported
Non-cancer Chronic Haz Index :	Not reported
Non-cancer Acute Haz Index :	Not reported
Air Basin :	SC
Air District Name :	SOUTH COAST AQMD
Community Health Air Pollution Info System :	Not reported
Consolidated Emission Reporting Rule :	Not reported
Total Organic Hydrocarbon Gases :	Not reported
Reactive Organic Gases :	Not reported
Carbon Monoxide Emissions :	Not reported
NOX Gas Emissions (Nitrogen - Oxygen) :	Not reported
SOX Gas Emissions (Sulphur - Oxygen) :	Not reported

HYSOL DIV. THE DEXTER CORP (Continued) **S101618911**

146
SE
> 1
5760 ft.

SCREW CORPORATION
135 N UNRUH AVE
INDUSTRY, CA

LOS ANGELES CO. HMS **U003062214**
EMI **N/A**

Relative:
Higher

Actual:
313 ft.

HMS:
Facility Id: 006287-I06505
Area: 6H
Facility Type: Not reported
Permit Number: 174
Permit Status: Not reported
Facility Status: OPEN
Region: Los Angeles County:

EMISSIONS :

Facility ID :	11296
Air District Code :	SC
SIC Code :	3452
Total Priority Score :	Not reported
Health Risk Assessment :	Not reported
Non-cancer Chronic Haz Index :	Not reported
Non-cancer Acute Haz Index :	Not reported
Air Basin :	SC
Air District Name :	SOUTH COAST AQMD
Community Health Air Pollution Info System :	Not reported
Consolidated Emission Reporting Rule :	Not reported
Total Organic Hydrocarbon Gases :	Not reported
Reactive Organic Gases :	Not reported
Carbon Monoxide Emissions :	Not reported
NOX Gas Emissions (Nitrogen - Oxygen) :	Not reported
SOX Gas Emissions (Sulphur - Oxygen) :	Not reported

Facility ID :	11296
Air District Code :	SC
SIC Code :	3452
Total Priority Score :	Not reported
Health Risk Assessment :	Not reported
Non-cancer Chronic Haz Index :	Not reported
Non-cancer Acute Haz Index :	Not reported
Air Basin :	SC
Air District Name :	SOUTH COAST AQMD
Community Health Air Pollution Info System :	Not reported
Consolidated Emission Reporting Rule :	Not reported
Total Organic Hydrocarbon Gases :	3
Reactive Organic Gases :	2
Carbon Monoxide Emissions :	0
NOX Gas Emissions (Nitrogen - Oxygen) :	0
SOX Gas Emissions (Sulphur - Oxygen) :	0

147
South
> 1
5767 ft.

Relative:
Higher

Actual:
311 ft.

MERCURY PLASTICS INCORPORATED
14849 SALT LAKE AVE
CITY OF INDUSTRY, CA 91746

FINDS **1004439734**
EMI **110001177538**

FINDS:
Other Pertinent Environmental Activity Identified at Site:
AIRS/AIRS Facility Subsystem (AIRS/AFS)
National Emissions Inventory (NEI)
National Emissions Trends (NET)
National Toxics Inventory (NTI)
Toxic Chemical Release Inventory System (TRIS)

EMISSIONS :

Facility ID :	58563
Air District Code :	SC
SIC Code :	3081
Total Priority Score :	Not reported
Health Risk Assessment :	Not reported
Non-cancer Chronic Haz Index :	Not reported
Non-cancer Acute Haz Index :	Not reported
Air Basin :	SC
Air District Name :	SOUTH COAST AQMD
Community Health Air Pollution Info System :	Not reported
Consolidated Emission Reporting Rule :	Not reported
Total Organic Hydrocarbon Gases :	Not reported
Reactive Organic Gases :	Not reported
Carbon Monoxide Emissions :	Not reported
NOX Gas Emissions (Nitrogen - Oxygen) :	Not reported
SOX Gas Emissions (Sulphur - Oxygen) :	Not reported

Facility ID :	58563
Air District Code :	SC
SIC Code :	3081
Total Priority Score :	Not reported
Health Risk Assessment :	Not reported
Non-cancer Chronic Haz Index :	Not reported
Non-cancer Acute Haz Index :	Not reported
Air Basin :	SC
Air District Name :	SOUTH COAST AQMD
Community Health Air Pollution Info System :	Not reported
Consolidated Emission Reporting Rule :	Not reported
Total Organic Hydrocarbon Gases :	8
Reactive Organic Gases :	8
Carbon Monoxide Emissions :	0
NOX Gas Emissions (Nitrogen - Oxygen) :	1
SOX Gas Emissions (Sulphur - Oxygen) :	0

148
South
> 1
6126 ft.

Relative:
Higher

Actual:
311 ft.

PHI
14955 E SALT LAKE AVE
CITY OF INDUSTRY, CA 91746

HAZNET **1000100210**
LOS ANGELES CO. HMS **N/A**
CA WDS
HIST UST
EMI

PHI (Continued) **1000100210**

HAZNET:

Gepaid:	CAD085410918
TSD EPA ID:	CAD099452708
Gen County:	Los Angeles
Tsd County:	Los Angeles
Tons:	3.1692
Waste Category:	Oil/water separation sludge
Disposal Method:	Recycler
Contact:	TULIP CORP
Telephone:	(000) 000-0000
Mailing Address:	14955 SALT LAKE AVE # E CITY OF INDUSTRY, CA 91746
County	Los Angeles

Gepaid:	CAD085410918
TSD EPA ID:	CAT080033681
Gen County:	Los Angeles
Tsd County:	Los Angeles
Tons:	1.7750
Waste Category:	Other inorganic solid waste
Disposal Method:	Disposal, Land Fill
Contact:	TULIP CORP
Telephone:	(000) 000-0000
Mailing Address:	14955 SALT LAKE AVE # E CITY OF INDUSTRY, CA 91746
County	Los Angeles

Gepaid:	CAD085410918
TSD EPA ID:	CAD982444481
Gen County:	Los Angeles
Tsd County:	San Bernardino
Tons:	.7500
Waste Category:	Other inorganic solid waste
Disposal Method:	Transfer Station
Contact:	TULIP CORP
Telephone:	(000) 000-0000
Mailing Address:	14955 SALT LAKE AVE # E CITY OF INDUSTRY, CA 91746
County	Los Angeles

Gepaid:	CAD085410918
TSD EPA ID:	CAT000613893
Gen County:	Los Angeles
Tsd County:	Los Angeles
Tons:	2.9814
Waste Category:	Aqueous solution with less than 10% total organic residues
Disposal Method:	Transfer Station
Contact:	TULIP CORP
Telephone:	(000) 000-0000
Mailing Address:	14955 SALT LAKE AVE # E CITY OF INDUSTRY, CA 91746
County	Los Angeles

PHI (Continued) **1000100210**

Gepaid: CAD085410918
TSD EPA ID: CAD982444481
Gen County: Los Angeles
Tsd County: San Bernardino
Tons: .2550
Waste Category: Other organic solids
Disposal Method: Recycler
Contact: TULIP CORP
Telephone: (000) 000-0000
Mailing Address: 14955 SALT LAKE AVE # E
CITY OF INDUSTRY, CA 91746
County Los Angeles

The CA HAZNET database contains 21 additional records for this site.
Please click here or contact your EDR Account Executive for more information.

WDS:
Facility ID: 4 19I005899
Facility Contact Jonas Hadibrata
Facility Telephone (818) 968-9680
SIC Code: 3399
SIC Code 2: 3542
Agency Name: PHI
Agency Address: 0
Agency Contact: Not reported
Agency Phone: Not reported
Design Flow: 0 Million Gal/Day
Baseline Flow: 0 Million Gal/Day
Facility Type: Not reported
Facility Status: Active - Any facility with a continuous or seasonal discharge that is under Waste Discharge Requirements.
Agency Type: Not reported
Waste Type: Not reported
Threat to Water: Minor Threat to Water Quality. A violation of a regional board order should cause a relatively minor impairment of beneficial uses compared to a major or minor threat. Not: All nurds without a TTWQ will be considered a minor threat to water quality unless coded at a higher Level. A Zero (0) may be used to code those NURDS that are found to represent no threat to water quality.
Complexity: Category C - Facilities having no waste treatment systems, such as cooling water dischargers or thosewho must comply through best management practices, facilities with passive waste treatment and disposal systems, such as septic systems with subsurface disposal, or dischargers having waste storage systems with land disposal such as dairy waste ponds.
Reclamation: No reclamation requirements associated with this facility.
POTW: The facility is not a POTW.
NPDES Number: CAS000001 The 1st 2 characters designate the state. The remaining 7 are assigned by the Regional Board
Subregion: 4

HMS:
Facility Id: 014649-015295
Area: 6H
Facility Type: Not reported
Permit Number: 174
Permit Status: Not reported
Facility Status: Removed
Region: Los Angeles County:

UST HIST:
Facility ID: 64627
Facility Status: Not reported
Total Tanks: 1
Region: STATE
Owner Name: PHI
Box Number: Not reported
Owner Address: 14955 E. SALT LAKE AVE.

PHI (Continued) **1000100210**

CITY OF INDUSTRY, CA 91746

EMISSIONS :

Facility ID :	13339
Air District Code :	SC
SIC Code :	3444
Total Priority Score :	Not reported
Health Risk Assessment :	Not reported
Non-cancer Chronic Haz Index :	Not reported
Non-cancer Acute Haz Index :	Not reported
Air Basin :	SC
Air District Name :	SOUTH COAST AQMD
Community Health Air Pollution Info System :	Not reported
Consolidated Emission Reporting Rule :	Not reported
Total Organic Hydrocarbon Gases :	Not reported
Reactive Organic Gases :	Not reported
Carbon Monoxide Emissions :	Not reported
NOX Gas Emissions (Nitrogen - Oxygen) :	Not reported
SOX Gas Emissions (Sulphur - Oxygen) :	Not reported

Facility ID :	13339
Air District Code :	SC
SIC Code :	3444
Total Priority Score :	Not reported
Health Risk Assessment :	Not reported
Non-cancer Chronic Haz Index :	Not reported
Non-cancer Acute Haz Index :	Not reported
Air Basin :	SC
Air District Name :	SOUTH COAST AQMD
Community Health Air Pollution Info System :	Not reported
Consolidated Emission Reporting Rule :	Not reported
Total Organic Hydrocarbon Gases :	1
Reactive Organic Gases :	1
Carbon Monoxide Emissions :	0
NOX Gas Emissions (Nitrogen - Oxygen) :	0
SOX Gas Emissions (Sulphur - Oxygen) :	0

---

149 **JURALCO INC.** **EMI** **S105938292**
SE **15250 STAFFORD ST** **N/A**
> 1 **INDUSTRY, CA 91744**
6132 ft.

Relative: Higher

Actual: 314 ft.

EMISSIONS :

Facility ID :	76274
Air District Code :	SC
SIC Code :	9999
Total Priority Score :	Not reported
Health Risk Assessment :	Not reported
Non-cancer Chronic Haz Index :	Not reported
Non-cancer Acute Haz Index :	Not reported
Air Basin :	SC
Air District Name :	SOUTH COAST AQMD
Community Health Air Pollution Info System :	Not reported
Consolidated Emission Reporting Rule :	Not reported
Total Organic Hydrocarbon Gases :	Not reported
Reactive Organic Gases :	Not reported
Carbon Monoxide Emissions :	Not reported
NOX Gas Emissions (Nitrogen - Oxygen) :	Not reported
SOX Gas Emissions (Sulphur - Oxygen) :	Not reported

JURALCO INC. (Continued) **S105938292**

150
SE
> 1
6436 ft.

FPPI INVESTMENT, INC **EMI** **1006824402**
15237 PROCTOR AV **N/A**
INDUSTRY, CA 91744

Relative:
Higher

Actual:
309 ft.

EMISSIONS :

Facility ID :	63076
Air District Code :	SC
SIC Code :	2752
Total Priority Score :	Not reported
Health Risk Assessment :	Not reported
Non-cancer Chronic Haz Index :	Not reported
Non-cancer Acute Haz Index :	Not reported
Air Basin :	SC
Air District Name :	SOUTH COAST AQMD
Community Health Air Pollution Info System :	Y
Consolidated Emission Reporting Rule :	B
Total Organic Hydrocarbon Gases :	Not reported
Reactive Organic Gases :	Not reported
Carbon Monoxide Emissions :	Not reported
NOX Gas Emissions (Nitrogen - Oxygen) :	Not reported
SOX Gas Emissions (Sulphur - Oxygen) :	Not reported

Facility ID :	63076
Air District Code :	SC
SIC Code :	2752
Total Priority Score :	Not reported
Health Risk Assessment :	Not reported
Non-cancer Chronic Haz Index :	Not reported
Non-cancer Acute Haz Index :	Not reported
Air Basin :	SC
Air District Name :	SOUTH COAST AQMD
Community Health Air Pollution Info System :	Y
Consolidated Emission Reporting Rule :	B
Total Organic Hydrocarbon Gases :	18
Reactive Organic Gases :	17
Carbon Monoxide Emissions :	0
NOX Gas Emissions (Nitrogen - Oxygen) :	0
SOX Gas Emissions (Sulphur - Oxygen) :	0

151
South
> 1
6501 ft.

WILSHIRE DISPOSAL **HAZNET** **U002281963**
15045 E SALT LAKE AVE **LUST** **N/A**
INDUSTRY, CA 91746 **Cortese**
LOS ANGELES CO. HMS
EMI

Relative:
Higher

Actual:
311 ft.

State LUST:

Cross Street:	007TH		
Qty Leaked:	Not reported		
Case Number	R-15491		
Reg Board:	4		
Chemical:	Hydrocarbons		
Lead Agency:	Local Agency		
Local Agency :	19000		
Case Type:	Soil only		
Status:	Leak being confirmed		
Review Date:	12/28/1995	Confirm Leak:	12/28/1995

WILSHIRE DISPOSAL (Continued) **U002281963**

Workplan: Not reported
Pollution Char: Not reported
Remed Action: Not reported
Monitoring: Not reported
Close Date: Not reported
Release Date: 12/28/1995
Cleanup Fund Id : Not reported
Discover Date : 12/28/1995
Enforcement Dt : Not reported
Enf Type: Not reported
Enter Date : 02/29/1996
Funding: Not reported
Staff Initials: Not reported
How Discovered: Tank Closure
How Stopped: Not reported
Interim : Not reported
Leak Cause: Not reported
Leak Source: Tank
MTBE Date : / /
Max MTBE GW : 0 Parts per Billion
MTBE Tested: Not Required to be Tested.
Priority: Not reported
Local Case # : Not reported
Beneficial: Not reported
Staff : JLC
GW Qualifier : Not reported
Max MTBE Soil : Not reported
Soil Qualifier : Not reported
Hydr Basin #: Not reported
Operator : Not reported
Oversight Prgm: Local Implementing Agency UST (includes non-LOP cases within LOP jurisdiction)
Oversight Prgm : LIA
Review Date : 12/28/1995
Stop Date : 12/28/1995
Work Suspended : Not reported
Responsible Party WILSHIRE DISPOSAL
RP Address: PO BOX 90010, INDUSTRY, CA 91746
Global Id: T0603705252
Org Name: Not reported
Contact Person: Not reported
MTBE Conc: 0
Mtbe Fuel: 0
Water System Name: Not reported
Well Name: Not reported
Distance To Lust: 0
Waste Discharge Global ID: Not reported
Waste Disch Assigned Name: Not reported

Prelim Assess: Not reported
Remed Plan: Not reported

LUST Region 4:
Report Date: 12/28/1995
Lead Agency: Local Agency
Local Agency: 19000
Substance: Hydrocarbons
Case Type: Soil
Status: Leak being confirmed
Region: 4
Staff: Not reported

WILSHIRE DISPOSAL (Continued) **U002281963**

HAZNET:
Gepaid: CAL000223044
TSD EPA ID: Not reported
Gen County: Los Angeles
Tsd County: Los Angeles
Tons: 0.20
Waste Category: Unspecified organic liquid mixture
Disposal Method: Recycler
Contact: DUANE MCDONALD
Telephone: (626) 336-3636
Mailing Address: PO BOX 6009
INDUSTRY, CA 91716
County Not reported

Gepaid: CAC000813424
TSD EPA ID: CAL000113451
Gen County: Los Angeles
Tsd County: Los Angeles
Tons: .5212
Waste Category: Unspecified organic liquid mixture
Disposal Method: Transfer Station
Contact: ZAKAROFF SERVICES
Telephone: (000) 000-0000
Mailing Address: P O BOX 90010
INDUSTRY, CA 91746
County Los Angeles

CORTESE:
Region: CORTESE
Fac Address 2: Not reported

HMS:
Facility Id: 008553-015491
Area: 6
Facility Type: T0
Permit Number: 174 Permit Status: Removed
Facility Status: Removed
Region: Los Angeles County:

EMISSIONS :
Facility ID : 76919
Air District Code : SC
SIC Code : 4953
Total Priority Score : Not reported
Health Risk Assessment : Not reported
Non-cancer Chronic Haz Index : Not reported
Non-cancer Acute Haz Index : Not reported
Air Basin : SC
Air District Name : SOUTH COAST AQMD
Community Health Air Pollution Info System : Not reported
Consolidated Emission Reporting Rule : Not reported
Total Organic Hydrocarbon Gases : Not reported
Reactive Organic Gases : Not reported
Carbon Monoxide Emissions : Not reported
NOX Gas Emissions (Nitrogen - Oxygen) : Not reported
SOX Gas Emissions (Sulphur - Oxygen) : Not reported

Facility ID : 76919
Air District Code : SC

WILSHIRE DISPOSAL (Continued) **U002281963**

SIC Code :	4953
Total Priority Score :	Not reported
Health Risk Assessment :	Not reported
Non-cancer Chronic Haz Index :	Not reported
Non-cancer Acute Haz Index :	Not reported
Air Basin :	SC
Air District Name :	SOUTH COAST AQMD
Community Health Air Pollution Info System :	Not reported
Consolidated Emission Reporting Rule :	Not reported
Total Organic Hydrocarbon Gases :	2
Reactive Organic Gases :	2
Carbon Monoxide Emissions :	0
NOX Gas Emissions (Nitrogen - Oxygen) :	0
SOX Gas Emissions (Sulphur - Oxygen) :	0

152
NNW
> 1
6564 ft.

Relative:
Higher

Actual:
308 ft.

SIZE CONTROL PLATING COMPANY INCORPORATED
13349 EAST TEMPLE AVE
LA PUENTE, CA 91746

FINDS 1000196245
HAZNET CAD009548942
RCRIS-LQG
LOS ANGELES CO. HMS
CA WDS
HIST UST
EMI

RCRIS:
Owner: NOT REQUIRED
(415) 555-1212
EPA ID: CAD009548942

Contact: Not reported

Classification: Large Quantity Generator
TSDF Activities: Not reported

BIENNIAL REPORTS:
Last Biennial Reporting Year: 2001

Waste	Quantity (Lbs)	Waste	Quantity (Lbs)
D002	11680.00	D007	49920.00
F006	27000.00		

Violation Status: No violations found

FINDS:
Other Pertinent Environmental Activity Identified at Site:
Biennial Reporting System (BRS)
National Emissions Inventory (NEI)
Resource Conservation and Recovery Act Information system (RCRAINFO)
Toxic Chemical Release Inventory System (TRIS)

HAZNET:
Gepaid: CAD009548942
TSD EPA ID: CAT080033681
Gen County: Los Angeles
Tsd County: Los Angeles
Tons: .3336
Waste Category: Aqueous solution with metals (restricted levels and Alkaline solution (pH <UN-> 12.5) with metals (antimony, arsenic, barium, beryllium, cadmium, chromium, cobalt, copper, lead, mercury, molybdenum, nickel, selenium, silver, thallium, vanadium, and zinc))
Disposal Method: Treatment, Tank
Contact: CLARENCE M TODDEN

SIZE CONTROL PLATING COMPANY INCORPORATED (Continued) **1000196245**

Telephone: (626) 369-3014
Mailing Address: 13349 TEMPLE AVE # E
LA PUENTE, CA 91746 - 1513
County Los Angeles

Gepaid: CAD009548942
TSD EPA ID: CAT080033681
Gen County: Los Angeles
Tsd County: Los Angeles
Tons: 9.1000
Waste Category: Other inorganic solid waste
Disposal Method: Disposal, Land Fill
Contact: CLARENCE M TODDEN
Telephone: (626) 369-3014
Mailing Address: 13349 TEMPLE AVE # E
LA PUENTE, CA 91746 - 1513
County Los Angeles

Gepaid: CAD009548942
TSD EPA ID: CAT080033681
Gen County: Los Angeles
Tsd County: Los Angeles
Tons: 4.7121
Waste Category: Alkaline solution (pH <UN-> 12.5) with metals (antimony, arsenic, barium, beryllium, cadmium, chromium, cobalt, copper, lead, mercury, molybdenum, nickel, selenium, silver, thallium, vanadium, and zinc)
Disposal Method: Recycler
Contact: CLARENCE M TODDEN
Telephone: (626) 369-3014
Mailing Address: 13349 TEMPLE AVE # E
LA PUENTE, CA 91746 - 1513
County Los Angeles

Gepaid: CAD009548942
TSD EPA ID: CAT080033681
Gen County: Los Angeles
Tsd County: Los Angeles
Tons: 2.3352
Waste Category: Unspecified aqueous solution
Disposal Method: Recycler
Contact: CLARENCE M TODDEN
Telephone: (626) 369-3014
Mailing Address: 13349 TEMPLE AVE # E
LA PUENTE, CA 91746 - 1513
County Los Angeles

Gepaid: CAD009548942
TSD EPA ID: CAT080033681
Gen County: Los Angeles
Tsd County: Los Angeles
Tons: 1.8347
Waste Category: Aqueous solution with metals (restricted levels and Alkaline solution (pH <UN-> 12.5) with metals (antimony, arsenic, barium, beryllium, cadmium, chromium, cobalt, copper, lead, mercury, molybdenum, nickel, selenium, silver, thallium, vanadium, and zinc))
Disposal Method: Recycler
Contact: CLARENCE M TODDEN
Telephone: (626) 369-3014
Mailing Address: 13349 TEMPLE AVE # E

SIZE CONTROL PLATING COMPANY INCORPORATED (Continued) **1000196245**

LA PUENTE, CA 91746 - 1513
County Los Angeles

The CA HAZNET database contains 24 additional records for this site.
Please click here or contact your EDR Account Executive for more information.

WDS:

Facility ID:	4 19I003221		
Facility Contact	Andrea Roubian	Facility Telephone	(818) 369-3014
SIC Code:	3471	SIC Code 2:	Not reported
Agency Name:	SIZE CONTROL PLATING CO.		
Agency Address:	0		
Agency Contact:	Not reported	Agency Phone:	Not reported
Design Flow:	Not reported	Baseline Flow:	Not reported

Facility Type: Other - Does not fall into the category of Municipal/Domestic, Industrial, Agricultural or Solid Waste (Class I, II or III)
Facility Status: Active - Any facility with a continuous or seasonal discharge that is under Waste Discharge Requirements.
Agency Type: Private
Waste Type: Stormwater Runoff - Designated/Influent or Solid Wastes that pose a significant threat to water quality because of their high concentrations (E.G., BOD, Hardness, TRF, Chloride). 'Manageable' hazardous wastes (E.G., inorganic salts and heavy metals) are included in this category.
Threat to Water: Minor Threat to Water Quality. A violation of a regional board order should cause a relatively minor impairment of beneficial uses compared to a major or minor threat. Not: All nurds without a TTWQ will be considered a minor threat to water quality unless coded at a higher Level. A Zero (0) may be used to code those NURDS that are found to represent no threat to water quality.
Complexity: Category C - Facilities having no waste treatment systems, such as cooling water dischargers or thosewho must comply through best management practices, facilities with passive waste treatment and disposal systems, such as septic systems with subsurface disposal, or dischargers having waste storage systems with land disposal such as dairy waste ponds.
Reclamation: No reclamation requirements associated with this facility.
POTW: The facility is not a POTW.
NPDES Number: CAS000001 The 1st 2 characters designate the state. The remaining 7 are assigned by the Regional Board
Subregion: 4

HMS:

Facility Id:	001610-I01685		
Area:	6		
Facility Type:	I01		
Permit Number:	174	Permit Status:	Permit
Facility Status:	Permit		
Region:	Los Angeles County:		

UST HIST:

Facility ID:	47097	Facility Status:	Not reported
Total Tanks:	3	Region:	STATE
Owner Name:	SIZE CONTROL PLATING CO., INC.	Box Number:	Not reported
Owner Address:	13349 E. TEMPLE AVE. LA PUENTE, CA 91746		

EMISSIONS :

Facility ID :	12213
Air District Code :	SC
SIC Code :	3471
Total Priority Score :	Not reported

SIZE CONTROL PLATING COMPANY INCORPORATED (Continued) **1000196245**

Health Risk Assessment :	Not reported
Non-cancer Chronic Haz Index :	Not reported
Non-cancer Acute Haz Index :	Not reported
Air Basin :	SC
Air District Name :	SOUTH COAST AQMD
Community Health Air Pollution Info System :	Not reported
Consolidated Emission Reporting Rule :	Not reported
Total Organic Hydrocarbon Gases :	Not reported
Reactive Organic Gases :	Not reported
Carbon Monoxide Emissions :	Not reported
NOX Gas Emissions (Nitrogen - Oxygen) :	Not reported
SOX Gas Emissions (Sulphur - Oxygen) :	Not reported

Facility ID :	12213
Air District Code :	SC
SIC Code :	3471
Total Priority Score :	Not reported
Health Risk Assessment :	Not reported
Non-cancer Chronic Haz Index :	Not reported
Non-cancer Acute Haz Index :	Not reported
Air Basin :	SC
Air District Name :	SOUTH COAST AQMD
Community Health Air Pollution Info System :	Not reported
Consolidated Emission Reporting Rule :	Not reported
Total Organic Hydrocarbon Gases :	0
Reactive Organic Gases :	0
Carbon Monoxide Emissions :	0
NOX Gas Emissions (Nitrogen - Oxygen) :	0
SOX Gas Emissions (Sulphur - Oxygen) :	0

MAP FINDINGS - EDR PROPRIETARY HISTORICAL DATABASES

YEAR	NAME	ADDRESS	CITY	ST	DIR.	DIST.	ELEV.	TYPE

Coal Gas Site Search: No site was found in a search of Real Property Scan's ENVIROHAZ database.

EDR Historical Gas Station & Dry Cleaner Search: No mapped sites were found in EDR's search of the EDR Historical Gas Station & Dry Cleaner Database within 0.250 mile of the Target Property.

ORPHAN SUMMARY

City	EDR ID	Site Name	Site Address	Zip	Database(s)
CITY OF INDUSTRY	1000116206	NLC GRAPHICS	1490 E NELSON AVE	91744	HAZNET
CITY OF INDUSTRY	2002621489	ORANGE AVE	ORANGE AVE		ERNS
CITY OF INDUSTRY	S106093867	ESCO PRECISION INC	14847 PROCTOR AVE UNIT A	91746	HAZNET
CITY OF INDUSTRY	S106094006	AMPACO INC	14815 E PROCTOR	91746	HAZNET
CITY OF INDUSTRY	S104567624	INNOVATIONS SPORTS INC	13912 A VALLEY	91746	HAZNET
CITY OF INDUSTRY	S105726230	LACDPW-VALLEY BLVD BRIDGE	VALLEY BLVD BRIDGE OVER SAN G	91746	HAZNET
CITY OF INDUSTRY	S101583145	MEDINA'S AUTO LIQUIDATORS	14854 E VALLEY BLVD	91744	CA FID UST, LOS ANGELES CO. HM:
CITY OF INDUSTRY	S105126695	SHELL	15701 E VALLEY	91744	HAZNET
INDUSTRY	1006824390	LA GREAT DANE	15000 E NELSON	91744	EMI
INDUSTRY	S104579427	ROBERT H. PETERSON COMPANY	14724 EAST PROCTOR	91746	HAZNET
INDUSTRY	S105936331	ACORN ENGINEERING CO	15058,15125 PROCTOR AV	91746	EMI
INDUSTRY	S103630941	TENNECO PACKAGING	14505 E PROCTOR AVE STE E	91744	HAZNET
INDUSTRY	S106091507	BROTHERS ENGINE CORES INC	13047 E VALLEY BLVD UNIT B	91746	HAZNET
INDUSTRY	S106116200	EXXON/MOBIL #18-E34	15580 VALLEY BLVD E.	91744	LUST
LA PUENTE	S106089160	CVS PHARMACY	848 / 858 SUNSET	91744	HAZNET
LA PUENTE	1003878492	LA PUENTE DUMP	AZUSA AVE N OF VLY BLVD	91744	CERC-NFRAP
LA PUENTE	S105724863	HACIENDA LA PUENTE DENTAL ASSISTING	14101 E NELSON ST	91746	HAZNET
LA PUENTE	S105086484	LA PUENTE HIGH SCHOOL	15615 E NELSON	91744	HAZNET
LA PUENTE	1000819825	AUTO AND TRUCK ELECTRICAL REPAIR	14846 E VALLEY	91746	RCRIS-SQG, FINDS, HAZNET
LA PUENTE	S103958397	CONSUMER AUTO REPAIR AND ELECT	13912 E VALLEY RD UNIT B	91746	HAZNET
LA PUENTE	S104576319	TEXACO REFINING AND MARKETING INC	14562 E VALLEY	91746	HAZNET
LA PUENTE	S106091727	KUSTOM IMPORT	13910 E VALLEY BLVD UNIT H	91746	HAZNET
LA PUENTE	S106092793	MAX PRINT	14270 VALLEY BLVD UNIT A	91746	HAZNET
LA PUENTE	S104570699	CLERK YORBITTA	18225 VALLEY BLBD	91744	HAZNET

EPA Waste Codes Addendum

Code	Description
D002	A WASTE WHICH HAS A PH OF LESS THAN 2 OR GREATER THAN 12.5 IS CONSIDERED TO BE A CORROSIVE HAZARDOUS WASTE. SODIUM HYDROXIDE, A CAUSTIC SOLUTION WITH A HIGH PH, IS OFTEN USED BY INDUSTRIES TO CLEAN OR DEGREASE PARTS. HYDROCHLORIC ACID, A SOLUTION WITH A LOW PH, IS USED BY MANY INDUSTRIES TO CLEAN METAL PARTS PRIOR TO PAINTING. WHEN THESE CAUSTIC OR ACID SOLUTIONS BECOME CONTAMINATED AND MUST BE DISPOSED, THE WASTE WOULD BE A CORROSIVE HAZARDOUS WASTE.
D004	ARSENIC
D006	CADMIUM
D007	CHROMIUM
D008	LEAD
F006	WASTEWATER TREATMENT SLUDGES FROM ELECTROPLATING OPERATIONS EXCEPT FROM THE FOLLOWING PROCESSES: (1) SULFURIC ACID ANODIZING OF ALUMINUM; (2) TIN PLATING ON CARBON STEEL; (3) ZINC PLATING (SEGREGATED BASIS) ON CARBON STEEL; (4) ALUMINUM OR ZINC-ALUMINUM PLATING ON CARBON STEEL; (5) CLEANING/STRIPPING ASSOCIATED WITH TIN, ZINC AND ALUMINUM PLATING ON CARBON STEEL; AND (6) CHEMICAL ETCHING AND MILLING OF ALUMINUM.

GOVERNMENT RECORDS SEARCHED / DATA CURRENCY TRACKING

To maintain currency of the following federal and state databases, EDR contacts the appropriate governmental agency on a monthly or quarterly basis, as required.

Elapsed ASTM days: Provides confirmation that this EDR report meets or exceeds the 90-day updating requirement of the ASTM standard.

FEDERAL ASTM STANDARD RECORDS

NPL: National Priority List
Source: EPA
Telephone: N/A
National Priorities List (Superfund). The NPL is a subset of CERCLIS and identifies over 1,200 sites for priority cleanup under the Superfund Program. NPL sites may encompass relatively large areas. As such, EDR provides polygon coverage for over 1,000 NPL site boundaries produced by EPA's Environmental Photographic Interpretation Center (EPIC) and regional EPA offices.

Date of Government Version: 01/29/04
Date Made Active at EDR: 02/27/04
Database Release Frequency: Semi-Annually

Date of Data Arrival at EDR: 02/06/04
Elapsed ASTM days: 21
Date of Last EDR Contact: 02/06/04

NPL Site Boundaries

Sources:

EPA's Environmental Photographic Interpretation Center (EPIC)
Telephone: 202-564-7333

EPA Region 1
Telephone 617-918-1143

EPA Region 3
Telephone 215-814-5418

EPA Region 4
Telephone 404-562-8033

EPA Region 6
Telephone: 214-655-6659

EPA Region 8
Telephone: 303-312-6774

CERCLIS: Comprehensive Environmental Response, Compensation, and Liability Information System
Source: EPA
Telephone: 703-413-0223
CERCLIS contains data on potentially hazardous waste sites that have been reported to the USEPA by states, municipalities, private companies and private persons, pursuant to Section 103 of the Comprehensive Environmental Response, Compensation, and Liability Act (CERCLA). CERCLIS contains sites which are either proposed to or on the National Priorities List (NPL) and sites which are in the screening and assessment phase for possible inclusion on the NPL.

Date of Government Version: 11/17/03
Date Made Active at EDR: 02/02/04
Database Release Frequency: Quarterly

Date of Data Arrival at EDR: 12/22/03
Elapsed ASTM days: 42
Date of Last EDR Contact: 12/22/03

CERCLIS-NFRAP: CERCLIS No Further Remedial Action Planned
Source: EPA
Telephone: 703-413-0223
As of February 1995, CERCLIS sites designated "No Further Remedial Action Planned" (NFRAP) have been removed from CERCLIS. NFRAP sites may be sites where, following an initial investigation, no contamination was found, contamination was removed quickly without the need for the site to be placed on the NPL, or the contamination was not serious enough to require Federal Superfund action or NPL consideration. EPA has removed approximately 25,000 NFRAP sites to lift the unintended barriers to the redevelopment of these properties and has archived them as historical records so EPA does not needlessly repeat the investigations in the future. This policy change is part of the EPA's Brownfields Redevelopment Program to help cities, states, private investors and affected citizens to promote economic redevelopment of unproductive urban sites.

Date of Government Version: 11/17/03
Date Made Active at EDR: 02/02/04
Database Release Frequency: Quarterly
Date of Data Arrival at EDR: 12/22/03
Elapsed ASTM days: 42
Date of Last EDR Contact: 12/22/03

CORRACTS: Corrective Action Report
Source: EPA
Telephone: 800-424-9346
CORRACTS identifies hazardous waste handlers with RCRA corrective action activity.

Date of Government Version: 12/18/03
Date Made Active at EDR: 02/02/04
Database Release Frequency: Semi-Annually
Date of Data Arrival at EDR: 12/26/03
Elapsed ASTM days: 38
Date of Last EDR Contact: 03/08/04

RCRIS: Resource Conservation and Recovery Information System
Source: EPA
Telephone: 800-424-9346
Resource Conservation and Recovery Information System. RCRIS includes selective information on sites which generate, transport, store, treat and/or dispose of hazardous waste as defined by the Resource Conservation and Recovery Act (RCRA). Conditionally exempt small quantity generators (CESQGs): generate less than 100 kg of hazardous waste, or less than 1 kg of acutely hazardous waste per month. Small quantity generators (SQGs): generate between 100 kg and 1,000 kg of hazardous waste per month. Large quantity generators (LQGs): generate over 1,000 kilograms (kg) of hazardous waste, or over 1 kg of acutely hazardous waste per month. Transporters are individuals or entities that move hazardous waste from the generator off-site to a facility that can recycle, treat, store, or dispose of the waste. TSDFs treat, store, or dispose of the waste.

Date of Government Version: 01/12/04
Date Made Active at EDR: 02/10/04
Database Release Frequency: Varies
Date of Data Arrival at EDR: 01/19/04
Elapsed ASTM days: 22
Date of Last EDR Contact: 01/19/04

ERNS: Emergency Response Notification System
Source: National Response Center, United States Coast Guard
Telephone: 202-260-2342
Emergency Response Notification System. ERNS records and stores information on reported releases of oil and hazardous substances.

Date of Government Version: 12/31/03
Date Made Active at EDR: 03/12/04
Database Release Frequency: Annually
Date of Data Arrival at EDR: 01/26/04
Elapsed ASTM days: 46
Date of Last EDR Contact: 01/26/04

FEDERAL ASTM SUPPLEMENTAL RECORDS

BRS: Biennial Reporting System
Source: EPA/NTIS
Telephone: 800-424-9346
The Biennial Reporting System is a national system administered by the EPA that collects data on the generation and management of hazardous waste. BRS captures detailed data from two groups: Large Quantity Generators (LQG) and Treatment, Storage, and Disposal Facilities.

Date of Government Version: 12/01/01
Database Release Frequency: Biennially
Date of Last EDR Contact: 03/16/04
Date of Next Scheduled EDR Contact: 06/14/04

ROD: Records Of Decision
Source: EPA
Telephone: 703-416-0223
Record of Decision. ROD documents mandate a permanent remedy at an NPL (Superfund) site containing technical and health information to aid in the cleanup.

Date of Government Version: 01/09/04
Database Release Frequency: Annually
Date of Last EDR Contact: 01/06/04
Date of Next Scheduled EDR Contact: 04/05/04

GOVERNMENT RECORDS SEARCHED / DATA CURRENCY TRACKING

FINDS: Facility Index System/Facility Identification Initiative Program Summary Report
Source: EPA
Telephone: N/A
Facility Index System. FINDS contains both facility information and 'pointers' to other sources that contain more detail. EDR includes the following FINDS databases in this report: PCS (Permit Compliance System), AIRS (Aerometric Information Retrieval System), DOCKET (Enforcement Docket used to manage and track information on civil judicial enforcement cases for all environmental statutes), FURS (Federal Underground Injection Control), C-DOCKET (Criminal Docket System used to track criminal enforcement actions for all environmental statutes), FFIS (Federal Facilities Information System), STATE (State Environmental Laws and Statutes), and PADS (PCB Activity Data System).

Date of Government Version: 02/09/04
Database Release Frequency: Quarterly
Date of Last EDR Contact: 01/06/04
Date of Next Scheduled EDR Contact: 04/05/04

MLTS: Material Licensing Tracking System
Source: Nuclear Regulatory Commission
Telephone: 301-415-7169
MLTS is maintained by the Nuclear Regulatory Commission and contains a list of approximately 8,100 sites which possess or use radioactive materials and which are subject to NRC licensing requirements. To maintain currency, EDR contacts the Agency on a quarterly basis.

Date of Government Version: 01/15/04
Database Release Frequency: Quarterly
Date of Last EDR Contact: 01/06/04
Date of Next Scheduled EDR Contact: 04/05/04

MINES: Mines Master Index File
Source: Department of Labor, Mine Safety and Health Administration
Telephone: 303-231-5959

Date of Government Version: 11/25/03
Database Release Frequency: Semi-Annually
Date of Last EDR Contact: 12/29/03
Date of Next Scheduled EDR Contact: 03/29/04

NPL LIENS: Federal Superfund Liens
Source: EPA
Telephone: 202-564-4267
Federal Superfund Liens. Under the authority granted the USEPA by the Comprehensive Environmental Response, Compensation and Liability Act (CERCLA) of 1980, the USEPA has the authority to file liens against real property in order to recover remedial action expenditures or when the property owner receives notification of potential liability. USEPA compiles a listing of filed notices of Superfund Liens.

Date of Government Version: 10/15/91
Database Release Frequency: No Update Planned
Date of Last EDR Contact: 03/12/04
Date of Next Scheduled EDR Contact: 05/24/04

PADS: PCB Activity Database System
Source: EPA
Telephone: 202-564-3887
PCB Activity Database. PADS Identifies generators, transporters, commercial storers and/or brokers and disposers of PCB's who are required to notify the EPA of such activities.

Date of Government Version: 12/30/03
Database Release Frequency: Annually
Date of Last EDR Contact: 02/09/04
Date of Next Scheduled EDR Contact: 05/10/04

DOD: Department of Defense Sites
Source: USGS
Telephone: 703-648-5423
This data set consists of federally owned or administered lands, administered by the Department of Defense, that have any area equal to or greater than 640 acres of the United States, Puerto Rico, and the U.S. Virgin Islands.

Date of Government Version: 10/01/03
Database Release Frequency: Semi-Annually
Date of Last EDR Contact: 02/02/04
Date of Next Scheduled EDR Contact: 05/10/04

GOVERNMENT RECORDS SEARCHED / DATA CURRENCY TRACKING

STORMWATER: Storm Water General Permits
Source: Environmental Protection Agency
Telephone: 202 564-0746
A listing of all facilities with Storm Water General Permits.

Date of Government Version: N/A
Database Release Frequency: Quarterly

Date of Last EDR Contact: N/A
Date of Next Scheduled EDR Contact: N/A

RMP: Risk Management Plans
Source: Environmental Protection Agency
Telephone: 202-564-8600
When Congress passed the Clean Air Act Amendments of 1990, it required EPA to publish regulations and guidance for chemical accident prevention at facilities using extremely hazardous substances. The Risk Management Program Rule (RMP Rule) was written to implement Section 112(r) of these amendments. The rule, which built upon existing industry codes and standards, requires companies of all sizes that use certain flammable and toxic substances to develop a Risk Management Program, which includes a(n): Hazard assessment that details the potential effects of an accidental release, an accident history of the last five years, and an evaluation of worst-case and alternative accidental releases; Prevention program that includes safety precautions and maintenance, monitoring, and employee training measures; and Emergency response program that spells out emergency health care, employee training measures and procedures for informing the public and response agencies (e.g the fire department) should an accident occur.

Date of Government Version: N/A
Database Release Frequency: N/A

Date of Last EDR Contact: N/A
Date of Next Scheduled EDR Contact: N/A

TRIS: Toxic Chemical Release Inventory System
Source: EPA
Telephone: 202-566-0250
Toxic Release Inventory System. TRIS identifies facilities which release toxic chemicals to the air, water and land in reportable quantities under SARA Title III Section 313.

Date of Government Version: 12/31/01
Database Release Frequency: Annually

Date of Last EDR Contact: 12/22/03
Date of Next Scheduled EDR Contact: 03/22/04

TSCA: Toxic Substances Control Act
Source: EPA
Telephone: 202-260-5521
Toxic Substances Control Act. TSCA identifies manufacturers and importers of chemical substances included on the TSCA Chemical Substance Inventory list. It includes data on the production volume of these substances by plant site.

Date of Government Version: 12/31/02
Database Release Frequency: Every 4 Years

Date of Last EDR Contact: 03/05/04
Date of Next Scheduled EDR Contact: 06/07/04

FTTS INSP: FIFRA/ TSCA Tracking System - FIFRA (Federal Insecticide, Fungicide, & Rodenticide Act)/TSCA (Toxic Substances Control Act)
Source: EPA
Telephone: 202-564-2501

Date of Government Version: 01/21/04
Database Release Frequency: Quarterly

Date of Last EDR Contact: 12/22/03
Date of Next Scheduled EDR Contact: 03/22/04

SSTS: Section 7 Tracking Systems
Source: EPA
Telephone: 202-564-5008
Section 7 of the Federal Insecticide, Fungicide and Rodenticide Act, as amended (92 Stat. 829) requires all registered pesticide-producing establishments to submit a report to the Environmental Protection Agency by March 1st each year. Each establishment must report the types and amounts of pesticides, active ingredients and devices being produced, and those having been produced and sold or distributed in the past year.

Date of Government Version: 12/31/01
Database Release Frequency: Annually

Date of Last EDR Contact: 01/19/04
Date of Next Scheduled EDR Contact: 04/19/04

FTTS: FIFRA/ TSCA Tracking System - FIFRA (Federal Insecticide, Fungicide, & Rodenticide Act)/TSCA (Toxic Substances Control Act)
Source: EPA/Office of Prevention, Pesticides and Toxic Substances
Telephone: 202-564-2501
FTTS tracks administrative cases and pesticide enforcement actions and compliance activities related to FIFRA, TSCA and EPCRA (Emergency Planning and Community Right-to-Know Act). To maintain currency, EDR contacts the Agency on a quarterly basis.

Date of Government Version: 01/30/04
Database Release Frequency: Quarterly
Date of Last EDR Contact: 12/22/03
Date of Next Scheduled EDR Contact: 03/22/04

STATE OF CALIFORNIA ASTM STANDARD RECORDS

AWP: Annual Workplan Sites
Source: California Environmental Protection Agency
Telephone: 916-323-3400
Known Hazardous Waste Sites. California DTSC's Annual Workplan (AWP), formerly BEP, identifies known hazardous substance sites targeted for cleanup.

Date of Government Version: 11/30/03
Date Made Active at EDR: 01/08/04
Database Release Frequency: Annually
Date of Data Arrival at EDR: 12/01/03
Elapsed ASTM days: 38
Date of Last EDR Contact: 03/03/04

CAL-SITES: Calsites Database
Source: Department of Toxic Substance Control
Telephone: 916-323-3400
The Calsites database contains potential or confirmed hazardous substance release properties. In 1996, California EPA reevaluated and significantly reduced the number of sites in the Calsites database.

Date of Government Version: 11/30/03
Date Made Active at EDR: 01/08/04
Database Release Frequency: Quarterly
Date of Data Arrival at EDR: 12/01/03
Elapsed ASTM days: 38
Date of Last EDR Contact: 03/03/04

CORTESE: "Cortese" Hazardous Waste & Substances Sites List
Source: CAL EPA/Office of Emergency Information
Telephone: 916-323-9100
The sites for the list are designated by the State Water Resource Control Board (LUST), the Integrated Waste Board (SWF/LS), and the Department of Toxic Substances Control (Cal-Sites).

Date of Government Version: 04/01/01
Date Made Active at EDR: 07/26/01
Database Release Frequency: No Update Planned
Date of Data Arrival at EDR: 05/29/01
Elapsed ASTM days: 58
Date of Last EDR Contact: 01/29/04

TOXIC PITS: Toxic Pits Cleanup Act Sites
Source: State Water Resources Control Board
Telephone: 916-227-4364
Toxic PITS Cleanup Act Sites. TOXIC PITS identifies sites suspected of containing hazardous substances where cleanup has not yet been completed.

Date of Government Version: 07/01/95
Date Made Active at EDR: 09/26/95
Database Release Frequency: No Update Planned
Date of Data Arrival at EDR: 08/30/95
Elapsed ASTM days: 27
Date of Last EDR Contact: 02/02/04

SWF/LF (SWIS): Solid Waste Information System
Source: Integrated Waste Management Board
Telephone: 916-341-6320
Active, Closed and Inactive Landfills. SWF/LF records typically contain an inve ntory of solid waste disposal facilities or landfills. These may be active or i nactive facilities or open dumps that failed to meet RCRA Section 4004 criteria for solid waste landfills or disposal sites.

Date of Government Version: 11/14/03
Date Made Active at EDR: 01/08/04
Database Release Frequency: Quarterly
Date of Data Arrival at EDR: 12/16/03
Elapsed ASTM days: 23
Date of Last EDR Contact: 03/16/04

WMUDS/SWAT: Waste Management Unit Database
Source: State Water Resources Control Board
Telephone: 916-227-4448
Waste Management Unit Database System. WMUDS is used by the State Water Resources Control Board staff and the Regional Water Quality Control Boards for program tracking and inventory of waste management units. WMUDS is composed of the following databases: Facility Information, Scheduled Inspections Information, Waste Management Unit Information, SWAT Program Information, SWAT Report Summary Information, SWAT Report Summary Data, Chapter 15 (formerly Subchapter 15) Information, Chapter 15 Monitoring Parameters, TPCA Program Information, RCRA Program Information, Closure Information, and Interested Parties Information.

Date of Government Version: 04/01/00
Date Made Active at EDR: 05/10/00
Database Release Frequency: Quarterly
Date of Data Arrival at EDR: 04/10/00
Elapsed ASTM days: 30
Date of Last EDR Contact: 03/11/04

LUST: Leaking Underground Storage Tank Information System
Source: State Water Resources Control Board
Telephone: 916-341-5740
Leaking Underground Storage Tank Incident Reports. LUST records contain an inventory of reported leaking underground storage tank incidents. Not all states maintain these records, and the information stored varies by state.

Date of Government Version: 04/02/03
Date Made Active at EDR: 04/25/03
Database Release Frequency: Quarterly
Date of Data Arrival at EDR: 04/16/03
Elapsed ASTM days: 9
Date of Last EDR Contact: 01/12/04

CA BOND EXP. PLAN: Bond Expenditure Plan
Source: Department of Health Services
Telephone: 916-255-2118
Department of Health Services developed a site-specific expenditure plan as the basis for an appropriation of Hazardous Substance Cleanup Bond Act funds. It is not updated.

Date of Government Version: 01/01/89
Date Made Active at EDR: 08/02/94
Database Release Frequency: No Update Planned
Date of Data Arrival at EDR: 07/27/94
Elapsed ASTM days: 6
Date of Last EDR Contact: 05/31/94

CA UST:

UST: Active UST Facilities
Source: SWRCB
Telephone: 916-341-5700
Active UST facilities gathered from the local regulatory agencies

Date of Government Version: 04/02/03
Date Made Active at EDR: 04/30/03
Database Release Frequency: Semi-Annually
Date of Data Arrival at EDR: 04/16/03
Elapsed ASTM days: 14
Date of Last EDR Contact: 01/12/04

VCP: Voluntary Cleanup Program Properties
Source: Department of Toxic Substances Control
Telephone: 916-323-3400
Contains low threat level properties with either confirmed or unconfirmed releases and the project proponents have request that DTSC oversee investigation and/or cleanup activities and have agreed to provide coverage for DTSC's costs.

Date of Government Version: 11/30/03
Date Made Active at EDR: 12/23/03
Database Release Frequency: Quarterly
Date of Data Arrival at EDR: 12/01/03
Elapsed ASTM days: 22
Date of Last EDR Contact: 03/03/04

INDIAN LUST: Leaking Underground Storage Tanks on Indian Land
Source: Environmental Protection Agency
Telephone: 415-972-3372
LUSTs on Indian land in Arizona, California, New Mexico and Nevada

Date of Government Version: 02/09/04
Date Made Active at EDR: 03/01/04
Database Release Frequency: Varies

Date of Data Arrival at EDR: 02/10/04
Elapsed ASTM days: 20
Date of Last EDR Contact: 01/27/04

INDIAN UST: Underground Storage Tanks on Indian Land
Source: EPA Region 9
Telephone: 415-972-3368

Date of Government Version: 12/05/03
Date Made Active at EDR: 01/08/04
Database Release Frequency: Varies

Date of Data Arrival at EDR: 12/05/03
Elapsed ASTM days: 34
Date of Last EDR Contact: 02/23/04

CA FID UST: Facility Inventory Database
Source: California Environmental Protection Agency
Telephone: 916-445-6532
The Facility Inventory Database (FID) contains a historical listing of active and inactive underground storage tank locations from the State Water Resource Control Board. Refer to local/county source for current data.

Date of Government Version: 10/31/94
Date Made Active at EDR: 09/29/95
Database Release Frequency: No Update Planned

Date of Data Arrival at EDR: 09/05/95
Elapsed ASTM days: 24
Date of Last EDR Contact: 12/28/98

HIST UST: Hazardous Substance Storage Container Database
Source: State Water Resources Control Board
Telephone: 916-341-5700
The Hazardous Substance Storage Container Database is a historical listing of UST sites. Refer to local/county source for current data.

Date of Government Version: 10/15/90
Date Made Active at EDR: 02/12/91
Database Release Frequency: No Update Planned

Date of Data Arrival at EDR: 01/25/91
Elapsed ASTM days: 18
Date of Last EDR Contact: 07/26/01

STATE OF CALIFORNIA ASTM SUPPLEMENTAL RECORDS

AST: Aboveground Petroleum Storage Tank Facilities
Source: State Water Resources Control Board
Telephone: 916-341-5712
Registered Aboveground Storage Tanks.

Date of Government Version: 12/01/03
Database Release Frequency: Quarterly

Date of Last EDR Contact: 02/02/04
Date of Next Scheduled EDR Contact: 05/01/04

CLEANERS: Cleaner Facilities
Source: Department of Toxic Substance Control
Telephone: 916-225-0873
A list of drycleaner related facilities that have EPA ID numbers. These are facilities with certain SIC codes: power laundries, family and commercial; garment pressing and cleaner's agents; linen supply; coin-operated laundries and cleaning; drycleaning plants, except rugs; carpet and upholster cleaning; industrial launderers; laundry and garment services.

Date of Government Version: 11/26/03
Database Release Frequency: Annually

Date of Last EDR Contact: 01/07/04
Date of Next Scheduled EDR Contact: 04/05/04

CA WDS: Waste Discharge System
Source: State Water Resources Control Board
Telephone: 916-657-1571
Sites which have been issued waste discharge requirements.

Date of Government Version: 12/15/03
Database Release Frequency: Quarterly
Date of Last EDR Contact: 12/22/03
Date of Next Scheduled EDR Contact: 03/22/04

DEED: List of Deed Restrictions
Source: Department of Toxic Substances Control
Telephone: 916-323-3400
The use of recorded land use restrictions is one of the methods the DTSC uses to protect the public from unsafe exposures to hazardous substances and wastes.

Date of Government Version: 01/05/04
Database Release Frequency: Semi-Annually
Date of Last EDR Contact: 01/06/04
Date of Next Scheduled EDR Contact: 04/05/04

NFA: No Further Action Determination
Source: Department of Toxic Substances Control
Telephone: 916-323-3400
This category contains properties at which DTSC has made a clear determination that the property does not pose a problem to the environment or to public health.

Date of Government Version: 11/30/03
Database Release Frequency: Quarterly
Date of Last EDR Contact: 03/03/04
Date of Next Scheduled EDR Contact: 05/31/04

EMI: Emissions Inventory Data
Source: California Air Resources Board
Telephone: 916-322-2990
Toxics and criteria pollutant emissions data collected by the ARB and local air pollution agencies.

Date of Government Version: 12/31/01
Database Release Frequency: Varies
Date of Last EDR Contact: 01/23/04
Date of Next Scheduled EDR Contact: 04/19/04

REF: Unconfirmed Properties Referred to Another Agency
Source: Department of Toxic Substances Control
Telephone: 916-323-3400
This category contains properties where contamination has not been confirmed and which were determined as not requiring direct DTSC Site Mitigation Program action or oversight. Accordingly, these sites have been referred to another state or local regulatory agency.

Date of Government Version: 11/30/03
Database Release Frequency: Quarterly
Date of Last EDR Contact: 03/03/04
Date of Next Scheduled EDR Contact: 05/31/04

SCH: School Property Evaluation Program
Source: Department of Toxic Substances Control
Telephone: 916-323-3400
This category contains proposed and existing school sites that are being evaluated by DTSC for possible hazardous materials contamination. In some cases, these properties may be listed in the CalSites category depending on the level of threat to public health and safety or the environment they pose.

Date of Government Version: 11/30/03
Database Release Frequency: Quarterly
Date of Last EDR Contact: 03/03/04
Date of Next Scheduled EDR Contact: 05/31/04

NFE: Properties Needing Further Evaluation
Source: Department of Toxic Substances Control
Telephone: 916-323-3400
This category contains properties that are suspected of being contaminated. These are unconfirmed contaminated properties that need to be assessed using the PEA process. PEA in Progress indicates properties where DTSC is currently conducting a PEA. PEA Required indicates properties where DTSC has determined a PEA is required, but not currently underway.

Date of Government Version: 11/30/03
Database Release Frequency: Quarterly
Date of Last EDR Contact: 03/03/04
Date of Next Scheduled EDR Contact: 05/31/04

HAZNET: Hazardous Waste Information System
Source: California Environmental Protection Agency
Telephone: 916-255-1136
Facility and Manifest Data. The data is extracted from the copies of hazardous waste manifests received each year by the DTSC. The annual volume of manifests is typically 700,000 - 1,000,000 annually, representing approximately 350,000 - 500,000 shipments. Data are from the manifests submitted without correction, and therefore many contain some invalid values for data elements such as generator ID, TSD ID, waste category, and disposal method.

Date of Government Version: 12/31/02
Database Release Frequency: Annually

Date of Last EDR Contact: 02/09/04
Date of Next Scheduled EDR Contact: 05/10/04

LOCAL RECORDS

ALAMEDA COUNTY:

Local Oversight Program Listing of UGT Cleanup Sites
Source: Alameda County Environmental Health Services
Telephone: 510-567-6700

Date of Government Version: 12/09/03
Database Release Frequency: Semi-Annually

Date of Last EDR Contact: 12/09/03
Date of Next Scheduled EDR Contact: 04/26/04

Underground Tanks
Source: Alameda County Environmental Health Services
Telephone: 510-567-6700

Date of Government Version: 12/09/03
Database Release Frequency: Semi-Annually

Date of Last EDR Contact: 12/09/03
Date of Next Scheduled EDR Contact: 04/26/04

CONTRA COSTA COUNTY:

Site List
Source: Contra Costa Health Services Department
Telephone: 925-646-2286
List includes sites from the underground tank, hazardous waste generator and business plan/2185 programs.

Date of Government Version: 12/01/03
Database Release Frequency: Semi-Annually

Date of Last EDR Contact: 03/01/04
Date of Next Scheduled EDR Contact: 05/31/04

FRESNO COUNTY:

CUPA Resources List
Source: Dept. of Community Health
Telephone: 559-445-3271
Certified Unified Program Agency. CUPA's are responsible for implementing a unified hazardous materials and hazardous waste management regulatory program. The agency provides oversight of businesses that deal with hazardous materials, operate underground storage tanks or aboveground storage tanks.

Date of Government Version: 01/14/04
Database Release Frequency: Semi-Annually

Date of Last EDR Contact: 01/15/04
Date of Next Scheduled EDR Contact: 05/10/04

KERN COUNTY:

Underground Storage Tank Sites & Tank Listing
Source: Kern County Environment Health Services Department
Telephone: 661-862-8700
Kern County Sites and Tanks Listing.

Date of Government Version: 01/27/04
Database Release Frequency: Quarterly

Date of Last EDR Contact: 03/08/04
Date of Next Scheduled EDR Contact: 06/07/04

LOS ANGELES COUNTY:

List of Solid Waste Facilities
Source: La County Department of Public Works
Telephone: 818-458-5185

Date of Government Version: 06/03/03
Database Release Frequency: Varies

Date of Last EDR Contact: 02/20/04
Date of Next Scheduled EDR Contact: 05/17/04

City of El Segundo Underground Storage Tank
Source: City of El Segundo Fire Department
Telephone: 310-524-2236

Date of Government Version: 03/01/04
Database Release Frequency: Semi-Annually

Date of Last EDR Contact: 02/16/04
Date of Next Scheduled EDR Contact: 05/17/04

City of Long Beach Underground Storage Tank
Source: City of Long Beach Fire Department
Telephone: 562-570-2543

Date of Government Version: 03/28/03
Database Release Frequency: Annually

Date of Last EDR Contact: 02/23/04
Date of Next Scheduled EDR Contact: 05/24/04

City of Torrance Underground Storage Tank
Source: City of Torrance Fire Department
Telephone: 310-618-2973

Date of Government Version: 02/17/04
Database Release Frequency: Semi-Annually

Date of Last EDR Contact: 02/16/04
Date of Next Scheduled EDR Contact: 05/17/04

City of Los Angeles Landfills
Source: Engineering & Construction Division
Telephone: 213-473-7869

Date of Government Version: 03/01/02
Database Release Frequency: Varies

Date of Last EDR Contact: 03/16/04
Date of Next Scheduled EDR Contact: 06/14/04

HMS: Street Number List
Source: Department of Public Works
Telephone: 626-458-3517
Industrial Waste and Underground Storage Tank Sites.

Date of Government Version: 09/30/03
Database Release Frequency: Semi-Annually

Date of Last EDR Contact: 11/17/03
Date of Next Scheduled EDR Contact: 02/16/04

Site Mitigation List
Source: Community Health Services
Telephone: 323-890-7806
Industrial sites that have had some sort of spill or complaint.

Date of Government Version: 01/07/03
Database Release Frequency: Annually

Date of Last EDR Contact: 02/16/04
Date of Next Scheduled EDR Contact: 05/17/04

San Gabriel Valley Areas of Concern
Source: EPA Region 9
Telephone: 415-972-3178
San Gabriel Valley areas where VOC contamination is at or above the MCL as designated by region 9 EPA office.

Date of Government Version: 12/31/98
Database Release Frequency: No Update Planned

Date of Last EDR Contact: 07/06/99
Date of Next Scheduled EDR Contact: N/A

MARIN COUNTY:

Underground Storage Tank Sites
Source: Public Works Department Waste Management
Telephone: 415-499-6647
Currently permitted USTs in Marin County.

Date of Government Version: 02/10/04
Database Release Frequency: Semi-Annually

Date of Last EDR Contact: 02/02/04
Date of Next Scheduled EDR Contact: 05/01/04

NAPA COUNTY:

Sites With Reported Contamination
Source: Napa County Department of Environmental Management
Telephone: 707-253-4269

Date of Government Version: 10/02/03
Database Release Frequency: Semi-Annually

Date of Last EDR Contact: 12/29/03
Date of Next Scheduled EDR Contact: 03/29/04

Closed and Operating Underground Storage Tank Sites
Source: Napa County Department of Environmental Management
Telephone: 707-253-4269

Date of Government Version: 10/02/03
Database Release Frequency: Annually

Date of Last EDR Contact: 12/29/03
Date of Next Scheduled EDR Contact: 03/29/04

ORANGE COUNTY:

List of Underground Storage Tank Cleanups
Source: Health Care Agency
Telephone: 714-834-3446
Orange County Underground Storage Tank Cleanups (LUST).

Date of Government Version: 11/06/03
Database Release Frequency: Quarterly

Date of Last EDR Contact: 03/08/04
Date of Next Scheduled EDR Contact: 06/07/04

List of Underground Storage Tank Facilities
Source: Health Care Agency
Telephone: 714-834-3446
Orange County Underground Storage Tank Facilities (UST).

Date of Government Version: 11/06/03
Database Release Frequency: Quarterly

Date of Last EDR Contact: 03/08/04
Date of Next Scheduled EDR Contact: 06/07/04

List of Industrial Site Cleanups
Source: Health Care Agency
Telephone: 714-834-3446
Petroleum and non-petroleum spills.

Date of Government Version: 11/06/03
Database Release Frequency: Annually

Date of Last EDR Contact: 03/08/04
Date of Next Scheduled EDR Contact: 06/07/04

GOVERNMENT RECORDS SEARCHED / DATA CURRENCY TRACKING

PLACER COUNTY:

Master List of Facilities
Source: Placer County Health and Human Services
Telephone: 530-889-7312
List includes aboveground tanks, underground tanks and cleanup sites.

Date of Government Version: 02/17/04
Database Release Frequency: Semi-Annually

Date of Last EDR Contact: 02/17/04
Date of Next Scheduled EDR Contact: 06/21/04

RIVERSIDE COUNTY:

Listing of Underground Tank Cleanup Sites
Source: Department of Public Health
Telephone: 909-358-5055
Riverside County Underground Storage Tank Cleanup Sites (LUST).

Date of Government Version: 12/23/03
Database Release Frequency: Quarterly

Date of Last EDR Contact: 01/19/04
Date of Next Scheduled EDR Contact: 04/19/04

Underground Storage Tank Tank List
Source: Health Services Agency
Telephone: 909-358-5055

Date of Government Version: 12/01/03
Database Release Frequency: Quarterly

Date of Last EDR Contact: 01/19/04
Date of Next Scheduled EDR Contact: 04/19/04

SACRAMENTO COUNTY:

CS - Contaminated Sites
Source: Sacramento County Environmental Management
Telephone: 916-875-8406

Date of Government Version: 07/17/03
Database Release Frequency: Quarterly

Date of Last EDR Contact: 02/02/04
Date of Next Scheduled EDR Contact: 05/01/04

ML - Regulatory Compliance Master List
Source: Sacramento County Environmental Management
Telephone: 916-875-8406
Any business that has hazardous materials on site - hazardous material storage sites, underground storage tanks, waste generators.

Date of Government Version: 07/17/03
Database Release Frequency: Quarterly

Date of Last EDR Contact: 02/02/04
Date of Next Scheduled EDR Contact: 05/01/04

SAN BERNARDINO COUNTY:

Hazardous Material Permits
Source: San Bernardino County Fire Department Hazardous Materials Division
Telephone: 909-387-3041
This listing includes underground storage tanks, medical waste handlers/generators, hazardous materials handlers, hazardous waste generators, and waste oil generators/handlers.

Date of Government Version: 01/08/04
Database Release Frequency: Quarterly

Date of Last EDR Contact: 03/08/04
Date of Next Scheduled EDR Contact: 06/07/04

GOVERNMENT RECORDS SEARCHED / DATA CURRENCY TRACKING

SAN DIEGO COUNTY:

Solid Waste Facilities
Source: Department of Health Services
Telephone: 619-338-2209
San Diego County Solid Waste Facilities.

Date of Government Version: 08/01/00
Database Release Frequency: Varies

Date of Last EDR Contact: 02/23/04
Date of Next Scheduled EDR Contact: 05/24/04

Hazardous Materials Management Division Database
Source: Hazardous Materials Management Division
Telephone: 619-338-2268
The database includes: HE58 - This report contains the business name, site address, business phone number, establishment 'H' permit number, type of permit, and the business status. HE17 - In addition to providing the same information provided in the HE58 listing, HE17 provides inspection dates, violations received by the establishment, hazardous waste generated, the quantity, method of storage, treatment/disposal of waste and the hauler, and information on underground storage tanks. Unauthorized Release List - Includes a summary of environmental contamination cases in San Diego County (underground tank cases, non-tank cases, groundwater contamination, and soil contamination are included.)

Date of Government Version: 10/31/03
Database Release Frequency: Quarterly

Date of Last EDR Contact: 01/09/04
Date of Next Scheduled EDR Contact: 04/05/04

SAN FRANCISCO COUNTY:

Local Oversite Facilities
Source: Department Of Public Health San Francisco County
Telephone: 415-252-3920

Date of Government Version: 12/09/03
Database Release Frequency: Quarterly

Date of Last EDR Contact: 03/08/04
Date of Next Scheduled EDR Contact: 06/07/04

Underground Storage Tank Information
Source: Department of Public Health
Telephone: 415-252-3920

Date of Government Version: 12/09/03
Database Release Frequency: Quarterly

Date of Last EDR Contact: 03/08/04
Date of Next Scheduled EDR Contact: 06/07/04

SAN MATEO COUNTY:

Fuel Leak List
Source: San Mateo County Environmental Health Services Division
Telephone: 650-363-1921

Date of Government Version: 01/29/04
Database Release Frequency: Semi-Annually

Date of Last EDR Contact: 01/26/04
Date of Next Scheduled EDR Contact: 04/12/04

Business Inventory
Source: San Mateo County Environmental Health Services Division
Telephone: 650-363-1921
List includes Hazardous Materials Business Plan, hazardous waste generators, and underground storage tanks.

Date of Government Version: 11/13/03
Database Release Frequency: Annually

Date of Last EDR Contact: 01/12/04
Date of Next Scheduled EDR Contact: 04/12/04

GOVERNMENT RECORDS SEARCHED / DATA CURRENCY TRACKING

SANTA CLARA COUNTY:

Fuel Leak Site Activity Report
Source: Santa Clara Valley Water District
Telephone: 408-265-2600

Date of Government Version: 12/31/03
Database Release Frequency: Semi-Annually

Date of Last EDR Contact: 12/29/03
Date of Next Scheduled EDR Contact: 03/29/04

Hazardous Material Facilities
Source: City of San Jose Fire Department
Telephone: 408-277-4659

Date of Government Version: 10/01/03
Database Release Frequency: Annually

Date of Last EDR Contact: 03/08/04
Date of Next Scheduled EDR Contact: 06/07/04

SOLANO COUNTY:

Leaking Underground Storage Tanks
Source: Solano County Department of Environmental Management
Telephone: 707-421-6770

Date of Government Version: 12/16/03
Database Release Frequency: Quarterly

Date of Last EDR Contact: 03/15/04
Date of Next Scheduled EDR Contact: 06/14/04

Underground Storage Tanks
Source: Solano County Department of Environmental Management
Telephone: 707-421-6770

Date of Government Version: 12/16/03
Database Release Frequency: Quarterly

Date of Last EDR Contact: 03/15/04
Date of Next Scheduled EDR Contact: 06/14/04

SONOMA COUNTY:

Leaking Underground Storage Tank Sites
Source: Department of Health Services
Telephone: 707-565-6565

Date of Government Version: 01/26/04
Database Release Frequency: Quarterly

Date of Last EDR Contact: 01/26/04
Date of Next Scheduled EDR Contact: 04/26/04

SUTTER COUNTY:

Underground Storage Tanks
Source: Sutter County Department of Agriculture
Telephone: 530-822-7500

Date of Government Version: 01/29/04
Database Release Frequency: Semi-Annually

Date of Last EDR Contact: 01/09/04
Date of Next Scheduled EDR Contact: 04/05/04

VENTURA COUNTY:

Inventory of Illegal Abandoned and Inactive Sites
Source: Environmental Health Division
Telephone: 805-654-2813
Ventura County Inventory of Closed, Illegal Abandoned, and Inactive Sites.

Date of Government Version: 09/01/02
Database Release Frequency: Annually

Date of Last EDR Contact: 02/23/04
Date of Next Scheduled EDR Contact: 05/24/04

Listing of Underground Tank Cleanup Sites
Source: Environmental Health Division
Telephone: 805-654-2813
Ventura County Underground Storage Tank Cleanup Sites (LUST).

Date of Government Version: 12/01/03
Database Release Frequency: Quarterly

Date of Last EDR Contact: 03/16/04
Date of Next Scheduled EDR Contact: 06/14/04

Underground Tank Closed Sites List
Source: Environmental Health Division
Telephone: 805-654-2813
Ventura County Operating Underground Storage Tank Sites (UST)/Underground Tank Closed Sites List.

Date of Government Version: 12/01/03
Database Release Frequency: Quarterly

Date of Last EDR Contact: 01/12/04
Date of Next Scheduled EDR Contact: 04/12/04

Business Plan, Hazardous Waste Producers, and Operating Underground Tanks
Source: Ventura County Environmental Health Division
Telephone: 805-654-2813
The BWT list indicates by site address whether the Environmental Health Division has Business Plan (B), Waste Producer (W), and/or Underground Tank (T) information.

Date of Government Version: 12/01/03
Database Release Frequency: Quarterly

Date of Last EDR Contact: 03/16/04
Date of Next Scheduled EDR Contact: 06/14/04

YOLO COUNTY:

Underground Storage Tank Comprehensive Facility Report
Source: Yolo County Department of Health
Telephone: 530-666-8646

Date of Government Version: 01/27/04
Database Release Frequency: Annually

Date of Last EDR Contact: 01/19/04
Date of Next Scheduled EDR Contact: 04/19/04

California Regional Water Quality Control Board (RWQCB) LUST Records

LUST REG 1: Active Toxic Site Investigation
Source: California Regional Water Quality Control Board North Coast (1)
Telephone: 707-576-2220
Del Norte, Humboldt, Lake, Mendocino, Modoc, Siskiyou, Sonoma, Trinity counties. For more current information, please refer to the State Water Resources Control Board's LUST database.

Date of Government Version: 02/01/01
Database Release Frequency: No Update Planned

Date of Last EDR Contact: 02/23/04
Date of Next Scheduled EDR Contact: 05/24/04

LUST REG 2: Fuel Leak List
Source: California Regional Water Quality Control Board San Francisco Bay Region (2)
Telephone: 510-286-0457

Date of Government Version: 01/21/04
Database Release Frequency: Quarterly

Date of Last EDR Contact: 01/14/04
Date of Next Scheduled EDR Contact: 04/12/04

LUST REG 3: Leaking Underground Storage Tank Database
Source: California Regional Water Quality Control Board Central Coast Region (3)
Telephone: 805-549-3147

Date of Government Version: 05/19/03
Database Release Frequency: Quarterly
Date of Last EDR Contact: 02/16/04
Date of Next Scheduled EDR Contact: 05/17/04

LUST REG 4: Underground Storage Tank Leak List
Source: California Regional Water Quality Control Board Los Angeles Region (4)
Telephone: 213-576-6600
Los Angeles, Ventura counties. For more current information, please refer to the State Water Resources Control Board's LUST database.

Date of Government Version: 01/23/04
Database Release Frequency: No Update Planned
Date of Last EDR Contact: 03/08/04
Date of Next Scheduled EDR Contact: 06/07/04

LUST REG 5: Leaking Underground Storage Tank Database
Source: California Regional Water Quality Control Board Central Valley Region (5)
Telephone: 916-255-3125

Date of Government Version: 01/01/04
Database Release Frequency: Quarterly
Date of Last EDR Contact: 01/06/04
Date of Next Scheduled EDR Contact: 04/05/04

LUST REG 6L: Leaking Underground Storage Tank Case Listing
Source: California Regional Water Quality Control Board Lahontan Region (6)
Telephone: 916-542-5424
For more current information, please refer to the State Water Resources Control Board's LUST database.

Date of Government Version: 09/09/03
Database Release Frequency: No Update Planned
Date of Last EDR Contact: 03/08/04
Date of Next Scheduled EDR Contact: 06/07/04

LUST REG 6V: Leaking Underground Storage Tank Case Listing
Source: California Regional Water Quality Control Board Victorville Branch Office (6)
Telephone: 760-346-7491

Date of Government Version: 01/21/04
Database Release Frequency: Quarterly
Date of Last EDR Contact: 01/06/04
Date of Next Scheduled EDR Contact: 04/05/04

LUST REG 7: Leaking Underground Storage Tank Case Listing
Source: California Regional Water Quality Control Board Colorado River Basin Region (7)
Telephone: 760-346-7491

Date of Government Version: 07/02/02
Database Release Frequency: Semi-Annually
Date of Last EDR Contact: 12/29/03
Date of Next Scheduled EDR Contact: 03/29/04

LUST REG 8: Leaking Underground Storage Tanks
Source: California Regional Water Quality Control Board Santa Ana Region (8)
Telephone: 909-782-4498
California Regional Water Quality Control Board Santa Ana Region (8). For more current information, please refer to the State Water Resources Control Board's LUST database.

Date of Government Version: 01/12/04
Database Release Frequency: No Update Planned
Date of Last EDR Contact: 01/08/04
Date of Next Scheduled EDR Contact: 05/10/04

LUST REG 9: Leaking Underground Storage Tank Report
Source: California Regional Water Quality Control Board San Diego Region (9)
Telephone: 858-467-2980
Orange, Riverside, San Diego counties. For more current information, please refer to the State Water Resources Control Board's LUST database.

Date of Government Version: 03/01/01
Database Release Frequency: No Update Planned
Date of Last EDR Contact: 01/19/04
Date of Next Scheduled EDR Contact: 04/19/04

California Regional Water Quality Control Board (RWQCB) SLIC Records

SLIC REG 1: Active Toxic Site Investigations
Source: California Regional Water Quality Control Board, North Coast Region (1)
Telephone: 707-576-2220

Date of Government Version: 04/03/03
Database Release Frequency: Semi-Annually

Date of Last EDR Contact: 02/23/04
Date of Next Scheduled EDR Contact: 05/24/04

SLIC REG 2: Spills, Leaks, Investigation & Cleanup Cost Recovery Listing
Source: Regional Water Quality Control Board San Francisco Bay Region (2)
Telephone: 510-286-0457
Any contaminated site that impacts groundwater or has the potential to impact groundwater.

Date of Government Version: 03/28/03
Database Release Frequency: Quarterly

Date of Last EDR Contact: 01/14/04
Date of Next Scheduled EDR Contact: 04/12/04

SLIC REG 3: Spills, Leaks, Investigation & Cleanup Cost Recovery Listing
Source: California Regional Water Quality Control Board Central Coast Region (3)
Telephone: 805-549-3147
Any contaminated site that impacts groundwater or has the potential to impact groundwater.

Date of Government Version: 09/16/03
Database Release Frequency: Semi-Annually

Date of Last EDR Contact: 02/16/04
Date of Next Scheduled EDR Contact: 05/17/04

SLIC REG 4: Spills, Leaks, Investigation & Cleanup Cost Recovery Listing
Source: Region Water Quality Control Board Los Angeles Region (4)
Telephone: 213-576-6600
Any contaminated site that impacts groundwater or has the potential to impact groundwater.

Date of Government Version: 01/28/04
Database Release Frequency: Quarterly

Date of Last EDR Contact: 01/26/04
Date of Next Scheduled EDR Contact: 04/26/04

SLIC REG 5: Spills, Leaks, Investigation & Cleanup Cost Recovery Listing
Source: Regional Water Quality Control Board Central Valley Region (5)
Telephone: 916-855-3075
Unregulated sites that impact groundwater or have the potential to impact groundwater.

Date of Government Version: 01/08/04
Database Release Frequency: Semi-Annually

Date of Last EDR Contact: 01/06/04
Date of Next Scheduled EDR Contact: 04/05/04

SLIC REG 6L: SLIC Sites
Source: California Regional Water Quality Control Board, Lahontan Region
Telephone: 530-542-5574

Date of Government Version: 09/09/03
Database Release Frequency: Varies

Date of Last EDR Contact: 03/08/04
Date of Next Scheduled EDR Contact: 06/07/04

SLIC REG 6V: Spills, Leaks, Investigation & Cleanup Cost Recovery Listing
Source: Regional Water Quality Control Board, Victorville Branch
Telephone: 619-241-6583

Date of Government Version: 05/08/03
Database Release Frequency: Semi-Annually

Date of Last EDR Contact: 01/09/04
Date of Next Scheduled EDR Contact: 04/05/04

SLIC REG 7: SLIC List
Source: California Regional Quality Control Board, Colorado River Basin Region
Telephone: 760-346-7491

Date of Government Version: 12/19/03
Database Release Frequency: Varies

Date of Last EDR Contact: 02/23/04
Date of Next Scheduled EDR Contact: 05/24/04

SLIC REG 8: Spills, Leaks, Investigation & Cleanup Cost Recovery Listing
Source: California Region Water Quality Control Board Santa Ana Region (8)
Telephone: 909-782-3298

Date of Government Version: 04/01/03
Database Release Frequency: Semi-Annually

Date of Last EDR Contact: 01/07/04
Date of Next Scheduled EDR Contact: 04/05/04

SLIC REG 9: Spills, Leaks, Investigation & Cleanup Cost Recovery Listing
Source: California Regional Water Quality Control Board San Diego Region (9)
Telephone: 858-467-2980

Date of Government Version: 12/01/03
Database Release Frequency: Annually

Date of Last EDR Contact: 12/01/03
Date of Next Scheduled EDR Contact: 03/04/04

EDR PROPRIETARY HISTORICAL DATABASES

EDR Historical Gas Station and Dry Cleaners: EDR has searched select national collections of business directories and has collected listings of potential dry cleaner and gas station/filling station/service station sites that were available to EDR researchers. EDR's review was limited to those categories of sources that might, in EDR's opinion, include dry cleaning and gas station/filling station/service station establishments. The categories reviewed included, but were not limited to: *gas, gas station, gasoline station, filling station, auto, automobile repair, auto service station, service station, dry cleaner, cleaners, laundry, laundromat, cleaning/laundry, wash & dry, etc.*

This information is meant to assist and complement environmental professionals in their conduct of environmental site assessments, and is not meant to be a substitute for a full historical investigation as defined in ASTM E1527. The information provided in this proprietary database may or may not be complete; i.e., the absence of a dry cleaner or gas station/filling station/service station site does not necessarily mean that such a site did not exist in the area covered by this report.

(A note on "dry cleaning" sites: it is not possible for EDR to differentiate between establishments that use PERC on-site as a cleaning solvent and sites that function simply as drop-off and pick-up locations or that are traditional wet cleaning/laundry facilities. Therefore, it is essential for environmental professionals to incorporate professional judgment in the evaluation of each site.)

Former Manufactured Gas (Coal Gas) Sites: The existence and location of Coal Gas sites is provided exclusively to EDR by Real Property Scan, Inc. ©Copyright 1993 Real Property Scan, Inc. For a technical description of the types of hazards which may be found at such sites, contact your EDR customer service representative.

Disclaimer Provided by Real Property Scan, Inc.

The information contained in this report has predominantly been obtained from publicly available sources produced by entities other than Real Property Scan. While reasonable steps have been taken to insure the accuracy of this report, Real Property Scan does not guarantee the accuracy of this report. Any liability on the part of Real Property Scan is strictly limited to a refund of the amount paid. No claim is made for the actual existence of toxins at any site. This report does not constitute a legal opinion.

BROWNFIELDS DATABASES

VCP: Voluntary Cleanup Program Properties
Source: Department of Toxic Substances Control
Telephone: 916-323-3400
Contains low threat level properties with either confirmed or unconfirmed releases and the project proponents have request that DTSC oversee investigation and/or cleanup activities and have agreed to provide coverage for DTSC's costs.

GOVERNMENT RECORDS SEARCHED / DATA CURRENCY TRACKING

Date of Government Version: 11/30/03
Database Release Frequency: Quarterly

Date of Last EDR Contact: 03/03/04
Date of Next Scheduled EDR Contact: 05/31/04

US BROWNFIELDS: A Listing of Brownfields Sites
Source: Environmental Protection Agency
Telephone: 202-566-2777
Included in the listing are brownfields properties addresses by Cooperative Agreement Recipients and brownfields properties addressed by Targeted Brownfields Assessments. Targeted Brownfields Assessments-EPA's Targeted Brownfields Assessments (TBA) program is designed to help states, tribes, and municipalities--especially those without EPA Brownfields Assessment Demonstration Pilots--minimize the uncertainties of contamination often associated with brownfields. Under the TBA program, EPA provides funding and/or technical assistance for environmental assessments at brownfields sites throughout the country. Targeted Brownfields Assessments supplement and work with other efforts under EPA's Brownfields Initiative to promote cleanup and redevelopment of brownfields. Cooperative Agreement Recipients-States, political subdivisions, territories, and Indian tribes become BCRLF cooperative agreement recipients when they enter into BCRLF cooperative agreements with the U.S. EPA. EPA selects BCRLF cooperative agreement recipients based on a proposal and application process. BCRLF cooperative agreement recipients must use EPA funds provided through BCRLF cooperative agreement for specified brownfields-related cleanup activities.

Date of Government Version: N/A
Database Release Frequency: Semi-Annually

Date of Last EDR Contact: N/A
Date of Next Scheduled EDR Contact: N/A

OTHER DATABASE(S)

Depending on the geographic area covered by this report, the data provided in these specialty databases may or may not be complete. For example, the existence of wetlands information data in a specific report does not mean that all wetlands in the area covered by the report are included. Moreover, the absence of any reported wetlands information does not necessarily mean that wetlands do not exist in the area covered by the report.

Oil/Gas Pipelines: This data was obtained by EDR from the USGS in 1994. It is referred to by USGS as GeoData Digital Line Graphs from 1:100,000-Scale Maps. It was extracted from the transportation category including some oil, but primarily gas pipelines.

Electric Power Transmission Line Data
Source: PennWell Corporation
Telephone: (800) 823-6277
This map includes information copyrighted by PennWell Corporation. This information is provided on a best effort basis and PennWell Corporation does not guarantee its accuracy nor warrant its fitness for any particular purpose. Such information has been reprinted with the permission of PennWell.

Sensitive Receptors: There are individuals deemed sensitive receptors due to their fragile immune systems and special sensitivity to environmental discharges. These sensitive receptors typically include the elderly, the sick, and children. While the location of all sensitive receptors cannot be determined, EDR indicates those buildings and facilities - schools, daycares, hospitals, medical centers, and nursing homes - where individuals who are sensitive receptors are likely to be located.

AHA Hospitals:
Source: American Hospital Association, Inc.
Telephone: 312-280-5991
The database includes a listing of hospitals based on the American Hospital Association's annual survey of hospitals.

Medical Centers: Provider of Services Listing
Source: Centers for Medicare & Medicaid Services
Telephone: 410-786-3000
A listing of hospitals with Medicare provider number, produced by Centers of Medicare & Medicaid Services, a federal agency within the U.S. Department of Health and Human Services.

Nursing Homes
Source: National Institutes of Health
Telephone: 301-594-6248
Information on Medicare and Medicaid certified nursing homes in the United States.

Public Schools
Source: National Center for Education Statistics
Telephone: 202-502-7300
The National Center for Education Statistics' primary database on elementary and secondary public education in the United States. It is a comprehensive, annual, national statistical database of all public elementary and secondary schools and school districts, which contains data that are comparable across all states.

GOVERNMENT RECORDS SEARCHED / DATA CURRENCY TRACKING

Private Schools
Source: National Center for Education Statistics
Telephone: 202-502-7300
The National Center for Education Statistics' primary database on private school locations in the United States.
Daycare Centers: Licensed Facilities
Source: Department of Social Services
Telephone: 916-657-4041

Flood Zone Data: This data, available in select counties across the country, was obtained by EDR in 1999 from the Federal Emergency Management Agency (FEMA). Data depicts 100-year and 500-year flood zones as defined by FEMA.

NWI: National Wetlands Inventory. This data, available in select counties across the country, was obtained by EDR in 2002 from the U.S. Fish and Wildlife Service.

STREET AND ADDRESS INFORMATION

© 2003 Geographic Data Technology, Inc., Rel. 07/2003. This product contains proprietary and confidential property of Geographic Data Technology, Inc. Unauthorized use, including copying for other than testing and standard backup procedures, of this product is expressly prohibited.

GEOCHECK®- PHYSICAL SETTING SOURCE ADDENDUM

TARGET PROPERTY ADDRESS

125 NORTH ORANGE AVENUE
125 NORTH ORANGE AVENUE
CITY OF INDUSTRY, CA 91744

TARGET PROPERTY COORDINATES

Latitude (North):	34.038399 - 34° 2' 18.2"
Longitude (West):	117.978996 - 117° 58' 44.4"
Universal Tranverse Mercator:	Zone 11
UTM X (Meters):	409628.5
UTM Y (Meters):	3766651.2
Elevation:	303 ft. above sea level

EDR's GeoCheck Physical Setting Source Addendum has been developed to assist the environmental professional with the collection of physical setting source information in accordance with ASTM 1527-00, Section 7.2.3. Section 7.2.3 requires that a current USGS 7.5 Minute Topographic Map (or equivalent, such as the USGS Digital Elevation Model) be reviewed. It also requires that one or more additional physical setting sources be sought when (1) conditions have been identified in which hazardous substances or petroleum products are likely to migrate to or from the property, and (2) more information than is provided in the current USGS 7.5 Minute Topographic Map (or equivalent) is generally obtained, pursuant to local good commercial or customary practice, to assess the impact of migration of recognized environmental conditions in connection with the property. Such additional physical setting sources generally include information about the topographic, hydrologic, hydrogeologic, and geologic characteristics of a site, and wells in the area.

Assessment of the impact of contaminant migration generally has two principle investigative components:

1. Groundwater flow direction, and
2. Groundwater flow velocity.

Groundwater flow direction may be impacted by surface topography, hydrology, hydrogeology, characteristics of the soil, and nearby wells. Groundwater flow velocity is generally impacted by the nature of the geologic strata. EDR's GeoCheck Physical Setting Source Addendum is provided to assist the environmental professional in forming an opinion about the impact of potential contaminant migration.

GEOCHECK® - PHYSICAL SETTING SOURCE SUMMARY

GROUNDWATER FLOW DIRECTION INFORMATION

Groundwater flow direction for a particular site is best determined by a qualified environmental professional using site-specific well data. If such data is not reasonably ascertainable, it may be necessary to rely on other sources of information, such as surface topographic information, hydrologic information, hydrogeologic data collected on nearby properties, and regional groundwater flow information (from deep aquifers).

TOPOGRAPHIC INFORMATION

Surface topography may be indicative of the direction of surficial groundwater flow. This information can be used to assist the environmental professional in forming an opinion about the impact of nearby contaminated properties or, should contamination exist on the target property, what downgradient sites might be impacted.

TARGET PROPERTY TOPOGRAPHY

USGS Topographic Map:	34117-A8 BALDWIN PARK, CA
General Topographic Gradient:	General SW
Source:	USGS 7.5 min quad index

SURROUNDING TOPOGRAPHY: ELEVATION PROFILES

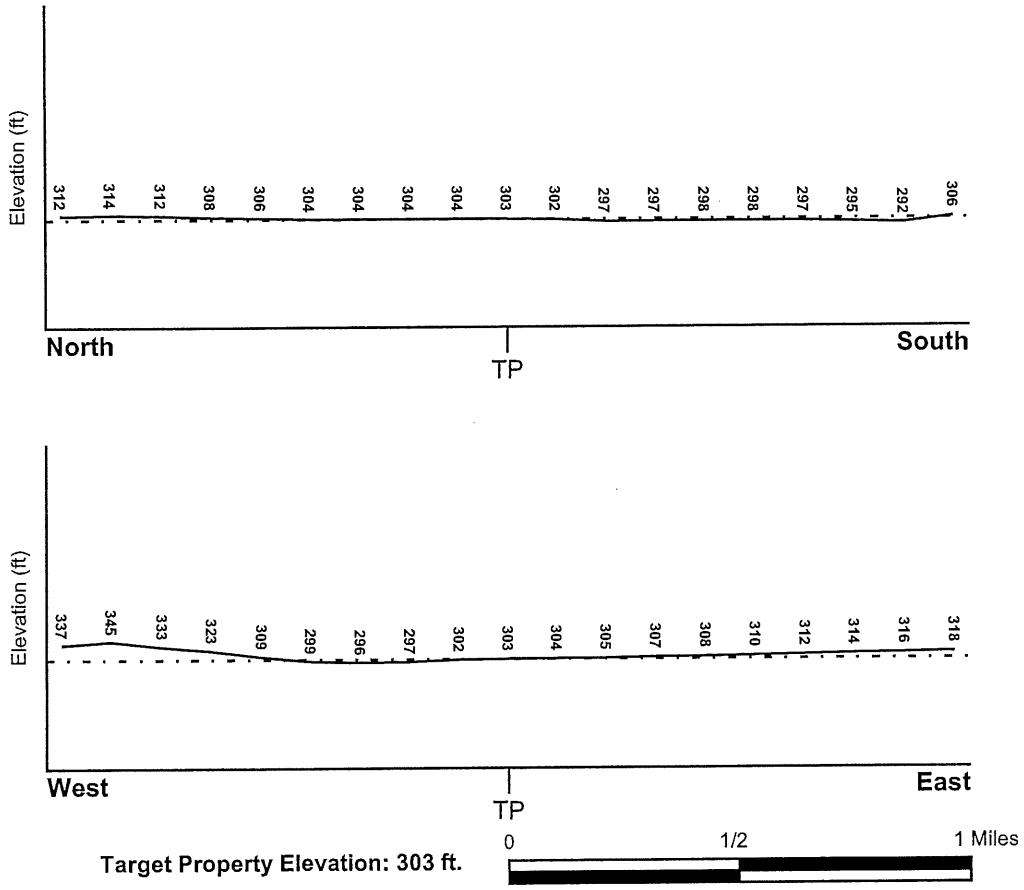

Source: Topography has been determined from the USGS 7.5' Digital Elevation Model and should be evaluated on a relative (not an absolute) basis. Relative elevation information between sites of close proximity should be field verified.

GEOCHECK® - PHYSICAL SETTING SOURCE SUMMARY

HYDROLOGIC INFORMATION

Surface water can act as a hydrologic barrier to groundwater flow. Such hydrologic information can be used to assist the environmental professional in forming an opinion about the impact of nearby contaminated properties or, should contamination exist on the target property, what downgradient sites might be impacted.

Refer to the Physical Setting Source Map following this summary for hydrologic information (major waterways and bodies of water).

FEMA FLOOD ZONE

Target Property County	FEMA Flood Electronic Data
LOS ANGELES, CA	YES - refer to the Overview Map and Detail Map

Flood Plain Panel at Target Property: 0650350000A

Additional Panels in search area: 0650430870B
0650430865B
0650390000A

NATIONAL WETLAND INVENTORY

NWI Quad at Target Property	NWI Electronic Data Coverage
NOT AVAILABLE	Not Available

HYDROGEOLOGIC INFORMATION

Hydrogeologic information obtained by installation of wells on a specific site can often be an indicator of groundwater flow direction in the immediate area. Such hydrogeologic information can be used to assist the environmental professional in forming an opinion about the impact of nearby contaminated properties or, should contamination exist on the target property, what downgradient sites might be impacted.

Site-Specific Hydrogeological Data*:

Search Radius:	1.25 miles
Location Relative to TP:	1 - 2 Miles ESE
Site Name:	Brough Industries Inc.
Site EPA ID Number:	CAD983633710
Groundwater Flow Direction:	NOT AVAILABLE.
Measured Depth to Water:	not available.
Hydraulic Connection:	Aquifers under the site are most likely hydraulically connected.
Sole Source Aquifer:	No information about a sole source aquifer is available
Data Quality:	Information is inferred in the CERCLIS investigation report(s)

AQUIFLOW®

Search Radius: 1.000 Mile.

EDR has developed the AQUIFLOW Information System to provide data on the general direction of groundwater flow at specific points. EDR has reviewed reports submitted by environmental professionals to regulatory authorities at select sites and has extracted the date of the report, groundwater flow direction as determined hydrogeologically, and the depth to water table.

MAP ID	LOCATION FROM TP	GENERAL DIRECTION GROUNDWATER FLOW
Not Reported		

* ©1996 Site-specific hydrogeological data gathered by CERCLIS Alerts, Inc., Bainbridge Island, WA. All rights reserved. All of the information and opinions presented are those of the cited EPA report(s), which were completed under a Comprehensive Environmental Response Compensation and Liability Information System (CERCLIS) investigation.

GEOCHECK® - PHYSICAL SETTING SOURCE SUMMARY

GROUNDWATER FLOW VELOCITY INFORMATION

Groundwater flow velocity information for a particular site is best determined by a qualified environmental professional using site specific geologic and soil strata data. If such data are not reasonably ascertainable, it may be necessary to rely on other sources of information, including geologic age identification, rock stratigraphic unit and soil characteristics data collected on nearby properties and regional soil information. In general, contaminant plumes move more quickly through sandy-gravelly types of soils than silty-clayey types of soils.

GEOLOGIC INFORMATION IN GENERAL AREA OF TARGET PROPERTY

Geologic information can be used by the environmental professional in forming an opinion about the relative speed at which contaminant migration may be occurring.

ROCK STRATIGRAPHIC UNIT

Era:	Cenozoic
System:	Quaternary
Series:	Quaternary
Code:	Q *(decoded above as Era, System & Series)*

GEOLOGIC AGE IDENTIFICATION

Category: Stratifed Sequence

Geologic Age and Rock Stratigraphic Unit Source: P.G. Schruben, R.E. Arndt and W.J. Bawiec, Geology of the Conterminous U.S. at 1:2,500,000 Scale - a digital representation of the 1974 P.B. King and H.M. Beikman Map, USGS Digital Data Series DDS - 11 (1994).

DOMINANT SOIL COMPOSITION IN GENERAL AREA OF TARGET PROPERTY

The U.S. Department of Agriculture's (USDA) Soil Conservation Service (SCS) leads the National Cooperative Soil Survey (NCSS) and is responsible for collecting, storing, maintaining and distributing soil survey information for privately owned lands in the United States. A soil map in a soil survey is a representation of soil patterns in a landscape. Soil maps for STATSGO are compiled by generalizing more detailed (SSURGO) soil survey maps. The following information is based on Soil Conservation Service STATSGO data.

Soil Component Name: URBAN LAND

Soil Surface Texture: variable

Hydrologic Group: Not reported

Soil Drainage Class: Not reported

Hydric Status: Soil does not meet the requirements for a hydric soil.

Corrosion Potential - Uncoated Steel: Not Reported

Depth to Bedrock Min: > 10 inches

Depth to Bedrock Max: > 10 inches

Soil Layer Information

	Boundary			Classification			
Layer	Upper	Lower	Soil Texture Class	AASHTO Group	Unified Soil	Permeability Rate (in/hr)	Soil Reaction (pH)
1	0 inches	6 inches	variable	Not reported	Not reported	Max: 0.00 Min: 0.00	Max: 0.00 Min: 0.00

OTHER SOIL TYPES IN AREA

Based on Soil Conservation Service STATSGO data, the following additional subordinant soil types may appear within the general area of target property.

Soil Surface Textures:	loam clay silt loam clay loam sandy loam gravelly - sandy loam loamy sand fine sand coarse sand sand gravelly - sand
Surficial Soil Types:	loam clay silt loam clay loam sandy loam gravelly - sandy loam loamy sand fine sand coarse sand sand gravelly - sand
Shallow Soil Types:	fine sandy loam gravelly - loam sand silty clay
Deeper Soil Types:	stratified clay loam silty clay loam gravelly - sandy loam coarse sand sand weathered bedrock very fine sandy loam

ADDITIONAL ENVIRONMENTAL RECORD SOURCES

According to ASTM E 1527-00, Section 7.2.2, "one or more additional state or local sources of environmental records may be checked, in the discretion of the environmental professional, to enhance and supplement federal and state sources... Factors to consider in determining which local or additional state records, if any, should be checked include (1) whether they are reasonably ascertainable, (2) whether they are sufficiently useful, accurate, and complete in light of the objective of the records review (see 7.1.1), and (3) whether they are obtained, pursuant to local, good commercial or customary practice." One of the record sources listed in Section 7.2.2 is water well information. Water well information can be used to assist the environmental professional in assessing sources that may impact groundwater flow direction, and in forming an opinion about the impact of contaminant migration on nearby drinking water wells.

GEOCHECK® - PHYSICAL SETTING SOURCE SUMMARY

WELL SEARCH DISTANCE INFORMATION

DATABASE	SEARCH DISTANCE (miles)
Federal USGS	1.000
Federal FRDS PWS	Nearest PWS within 1 mile
State Database	0.750

FEDERAL USGS WELL INFORMATION

MAP ID	WELL ID	LOCATION FROM TP
2	USGS0138111	1/4 - 1/2 Mile NW
A3	USGS0138108	1/4 - 1/2 Mile ESE
A4	USGS0138107	1/4 - 1/2 Mile ESE
18	USGS0138038	1/2 - 1 Mile ENE

FEDERAL FRDS PUBLIC WATER SUPPLY SYSTEM INFORMATION

MAP ID	WELL ID	LOCATION FROM TP
No PWS System Found		

Note: PWS System location is not always the same as well location.

STATE DATABASE WELL INFORMATION

MAP ID	WELL ID	LOCATION FROM TP
1	1417	1/8 - 1/4 Mile WSW
5	1438	1/4 - 1/2 Mile SW
6	1314	1/4 - 1/2 Mile ENE
7	1321	1/2 - 1 Mile East
8	1315	1/2 - 1 Mile ENE
B9	1322	1/2 - 1 Mile ESE
B10	22728	1/2 - 1 Mile ESE
B11	1323	1/2 - 1 Mile ESE
B12	1316	1/2 - 1 Mile ESE
B13	1312	1/2 - 1 Mile ESE
B14	1311	1/2 - 1 Mile ESE
B15	1319	1/2 - 1 Mile ESE
B16	1318	1/2 - 1 Mile ESE
B17	1317	1/2 - 1 Mile ESE

PHYSICAL SETTING SOURCE MAP - 1153303.2s

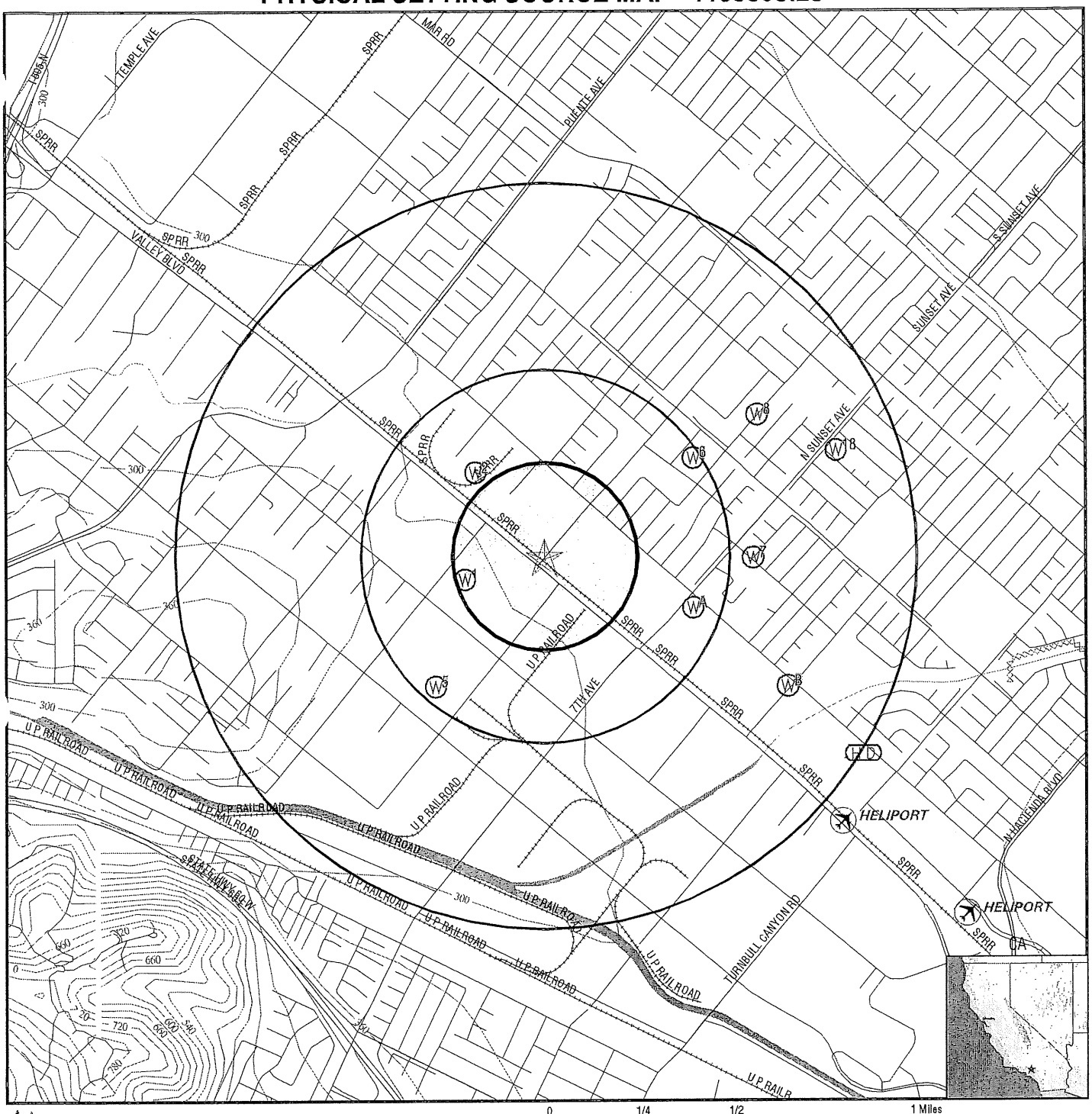

- County Boundary
- Major Roads
- Contour Lines
- Earthquake Fault Lines
- Airports
- Earthquake epicenter, Richter 5 or greater
- Water Wells
- Public Water Supply Wells
- Cluster of Multiple Icons

- Groundwater Flow Direction
- GI Indeterminate Groundwater Flow at Location
- GV Groundwater Flow Varies at Location
- HD Closest Hydrogeological Data
- Oil, gas or related wells

TARGET PROPERTY:	125 North Orange Avenue	CUSTOMER:	Ninyo & Moore
ADDRESS:	125 North Orange Avenue	CONTACT:	Julie Wozencraft
CITY/STATE/ZIP:	City of Industry CA 91744	INQUIRY #:	1153303.2s
LAT/LONG:	34.0384 / 117.9790	DATE:	March 18, 2004 2:49 pm

Copyright © 2003 EDR, Inc. © 2003 GDT, Inc. Rel. 07/2003. All Rights Reserved.

GEOCHECK® - PHYSICAL SETTING SOURCE MAP FINDINGS

Map ID
Direction
Distance
Elevation

	Database	EDR ID Number
1		
WSW	**CA WELLS**	**1417**
1/8 - 1/4 Mile		
Lower		

Water System Information:

Prime Station Code:	01S/11W-26P03 S	User ID:	4TH
FRDS Number:	1910029002	County:	Los Angeles
District Number:	07	Station Type:	WELL/AMBNT/MUN/INTAKE/SUPPLY
Water Type:	Well/Groundwater	Well Status:	Abandoned
Source Lat/Long:	340215.0 1175855.0	Precision:	1,000 Feet (10 Seconds)
Source Name:	OLD 03 - ABANDONED		
System Number:	1910029		
System Name:	INDUSTRY WATERWORKS SYSTEM		
Organization That Operates System:			
	15651 EAST STAFFORD ST		
	LA PUENTE, CA 91744		
Pop Served:	10000	Connections:	1777
Area Served:	LA PUENTE		

Sample Information: * Only Findings Above Detection Level Are Listed

Sample Collected:	06/14/1989	Findings:	.600 UG/L
Chemical:	DICHLOROMETHANE		

2		
NW	**FED USGS**	**USGS0138111**
1/4 - 1/2 Mile		
Lower		

Agency:	USGS	Site ID:	340230117585301
Site Name:	001S010W31E001S		
Dec. Latitude:	34.04168		
Dec. Longitude:	-117.98229		
Coord Sys:	NAD83		
State:	CA		
County:	Los Angeles County		
Altitude:	Not Reported		
Hydrologic code:	18070106		
Topographic:	Not Reported		
Site Type:	Ground-water other than Spring		
Const Date:	Not Reported	Inven Date:	Not Reported
Well Type:	Single well, other than collector or Ranney type		
Primary Aquifer:	Not Reported		
Aquifer type:	Not Reported		
Well depth:	370		
Hole depth:	370	Source:	Not Reported
Project no:	Not Reported		

Ground-water levels, Number of Measurements: 0

A3		
ESE	**FED USGS**	**USGS0138108**
1/4 - 1/2 Mile		
Higher		

Agency:	USGS	Site ID:	340212117581601
Site Name:	001S010W31P005S		
Dec. Latitude:	34.03668		
Dec. Longitude:	-117.97201		
Coord Sys:	NAD83		
State:	CA		
County:	Los Angeles County		
Altitude:	Not Reported		
Hydrologic code:	18070106		
Topographic:	Not Reported		
Site Type:	Ground-water other than Spring		
Const Date:	Not Reported	Inven Date:	Not Reported
Well Type:	Single well, other than collector or Ranney type		
Primary Aquifer:	Not Reported		
Aquifer type:	Not Reported		
Well depth:	810		
Hole depth:	810	Source:	Not Reported
Project no:	Not Reported		

Ground-water levels, Number of Measurements: 0

A4
ESE
1/4 - 1/2 Mile
Higher

FED USGS **USGS0138107**

Agency:	USGS	Site ID:	340210117581601
Site Name:	001S010W31P006S		
Dec. Latitude:	34.03612		
Dec. Longitude:	-117.97201		
Coord Sys:	NAD83		
State:	CA		
County:	Los Angeles County		
Altitude:	Not Reported		
Hydrologic code:	18070106		
Topographic:	Not Reported		
Site Type:	Ground-water other than Spring		
Const Date:	Not Reported	Inven Date:	Not Reported
Well Type:	Single well, other than collector or Ranney type		
Primary Aquifer:	Not Reported		
Aquifer type:	Not Reported		
Well depth:	800		
Hole depth:	800	Source:	Not Reported
Project no:	Not Reported		

Ground-water levels, Number of Measurements: 0

5
SW
1/4 - 1/2 Mile
Lower

CA WELLS **1438**

Water System Information:

Prime Station Code:	01S/11W-36K03 S	User ID:	4TH
FRDS Number:	1910029001	County:	Los Angeles
District Number:	07	Station Type:	WELL/AMBNT/MUN/INTAKE/SUPPLY
Water Type:	Well/Groundwater	Well Status:	Abandoned
Source Lat/Long:	340200.0 1175900.0	Precision:	Undefined
Source Name:	5TH STREET WELL - ABANDONED		

GEOCHECK® - PHYSICAL SETTING SOURCE MAP FINDINGS

System Number: 1910029
System Name: INDUSTRY WATERWORKS SYSTEM
Organization That Operates System:
15651 EAST STAFFORD ST
LA PUENTE, CA 91744
Pop Served: 10000 Connections: 1777
Area Served: LA PUENTE

6
ENE **CA WELLS 1314**
1/4 - 1/2 Mile
Higher

Water System Information:

Prime Station Code:	01S/10W-31E02 S	User ID:	MET
FRDS Number:	1910039033	County:	Los Angeles
District Number:	15	Station Type:	WELL/AMBNT/MUN/INTAKE
Water Type:	Well/Groundwater	Well Status:	Active Raw
Source Lat/Long:	340232.0 1175816.0	Precision:	1,000 Feet (10 Seconds)
Source Name:	WELL B9B		
System Number:	1910039		
System Name:	SAN GABRIEL VALLEY WATER CO.-EL MONTE		
Organization That Operates System:	P O BOX 6010 EL MONTE, CA 91734		
Pop Served:	151064	Connections:	43161
Area Served:	EL MONTE/SAN GABRIEL BASIN		

Sample Information: * Only Findings Above Detection Level Are Listed

Sample Collected:	06/15/1987	Findings:	25.000 C
Chemical:	SOURCE TEMPERATURE C		
Sample Collected:	06/15/1987	Findings:	490.000 UMHO
Chemical:	SPECIFIC CONDUCTANCE		
Sample Collected:	06/15/1987	Findings:	8.020
Chemical:	FIELD PH		
Sample Collected:	06/15/1987	Findings:	8.020
Chemical:	PH (LABORATORY)		
Sample Collected:	06/15/1987	Findings:	137.200 MG/L
Chemical:	TOTAL ALKALINITY (AS CACO3)		
Sample Collected:	06/15/1987	Findings:	167.300 MG/L
Chemical:	BICARBONATE ALKALINITY		
Sample Collected:	06/15/1987	Findings:	138.400 MG/L
Chemical:	TOTAL HARDNESS (AS CACO3)		
Sample Collected:	06/15/1987	Findings:	45.800 MG/L
Chemical:	CALCIUM		
Sample Collected:	06/15/1987	Findings:	5.800 MG/L
Chemical:	MAGNESIUM		
Sample Collected:	06/15/1987	Findings:	41.500 MG/L
Chemical:	SODIUM		
Sample Collected:	06/15/1987	Findings:	3.000 MG/L
Chemical:	POTASSIUM		
Sample Collected:	06/15/1987	Findings:	14.800 MG/L
Chemical:	CHLORIDE		
Sample Collected:	06/15/1987	Findings:	.700 MG/L
Chemical:	FLUORIDE (TEMPERATURE DEPENDENT)		

Sample Collected:	06/15/1987	Findings:	285.700 MG/L
Chemical:	TOTAL DISSOLVED SOLIDS		
Sample Collected:	06/15/1987	Findings:	.600
Chemical:	LANGELIER INDEX @ 60 C		
Sample Collected:	06/15/1987	Findings:	- .020
Chemical:	LANGELIER INDEX @ SOURCE TEMP.		
Sample Collected:	06/15/1987	Findings:	4.500 MG/L
Chemical:	NITRATE (AS NO3)		
Sample Collected:	06/15/1987	Findings:	11.800
Chemical:	AGGRSSIVE INDEX (CORROSIVITY)		
Sample Collected:	07/27/1989	Findings:	2.000 PCI/L
Chemical:	GROSS ALPHA COUNTING ERROR		
Sample Collected:	07/27/1989	Findings:	13.000 UG/L
Chemical:	CHROMIUM (TOTAL)		
Sample Collected:	07/27/1989	Findings:	2.000 PCI/L
Chemical:	GROSS ALPHA COUNTING ERROR		
Sample Collected:	07/27/1989	Findings:	3.800 MG/L
Chemical:	NITRATE (AS NO3)		
Sample Collected:	10/03/1989	Findings:	1.000 PCI/L
Chemical:	GROSS ALPHA COUNTING ERROR		
Sample Collected:	04/03/1990	Findings:	2.000 PCI/L
Chemical:	GROSS ALPHA		
Sample Collected:	04/03/1990	Findings:	2.000 PCI/L
Chemical:	GROSS ALPHA COUNTING ERROR		
Sample Collected:	06/05/1990	Findings:	450.000 UMHO
Chemical:	SPECIFIC CONDUCTANCE		
Sample Collected:	06/05/1990	Findings:	8.020
Chemical:	PH (LABORATORY)		
Sample Collected:	06/05/1990	Findings:	168.400 MG/L
Chemical:	TOTAL ALKALINITY (AS CACO3)		
Sample Collected:	06/05/1990	Findings:	205.400 MG/L
Chemical:	BICARBONATE ALKALINITY		
Sample Collected:	06/05/1990	Findings:	137.600 MG/L
Chemical:	TOTAL HARDNESS (AS CACO3)		
Sample Collected:	06/05/1990	Findings:	40.200 MG/L
Chemical:	CALCIUM		
Sample Collected:	06/05/1990	Findings:	9.000 MG/L
Chemical:	MAGNESIUM		
Sample Collected:	06/05/1990	Findings:	43.100 MG/L
Chemical:	SODIUM		
Sample Collected:	06/05/1990	Findings:	2.300 MG/L
Chemical:	POTASSIUM		
Sample Collected:	06/05/1990	Findings:	14.400 MG/L
Chemical:	CHLORIDE		
Sample Collected:	06/05/1990	Findings:	.200 MG/L
Chemical:	FLUORIDE (TEMPERATURE DEPENDENT)		
Sample Collected:	06/05/1990	Findings:	261.000 MG/L
Chemical:	TOTAL DISSOLVED SOLIDS		
Sample Collected:	06/05/1990	Findings:	3.000 MG/L
Chemical:	NITRATE (AS NO3)		

Sample Collected:	09/02/1992	Findings:	.300 MG/L
Chemical:	FLUORIDE (TEMPERATURE DEPENDENT)		
Sample Collected:	09/02/1992	Findings:	3.300 MG/L
Chemical:	NITRATE (AS NO3)		
Sample Collected:	09/08/1992	Findings:	2.900 MG/L
Chemical:	NITRATE (AS NO3)		
Sample Collected:	12/07/1992	Findings:	3.000 MG/L
Chemical:	NITRATE (AS NO3)		
Sample Collected:	03/08/1993	Findings:	3.500 MG/L
Chemical:	NITRATE (AS NO3)		
Sample Collected:	06/09/1993	Findings:	475.000 UMHO
Chemical:	SPECIFIC CONDUCTANCE		
Sample Collected:	06/09/1993	Findings:	7.800
Chemical:	PH (LABORATORY)		
Sample Collected:	06/09/1993	Findings:	168.800 MG/L
Chemical:	TOTAL ALKALINITY (AS CACO3)		
Sample Collected:	06/09/1993	Findings:	205.900 MG/L
Chemical:	BICARBONATE ALKALINITY		
Sample Collected:	06/09/1993	Findings:	159.600 MG/L
Chemical:	TOTAL HARDNESS (AS CACO3)		
Sample Collected:	06/09/1993	Findings:	35.700 MG/L
Chemical:	CALCIUM		
Sample Collected:	06/09/1993	Findings:	17.100 MG/L
Chemical:	MAGNESIUM		
Sample Collected:	06/09/1993	Findings:	38.000 MG/L
Chemical:	SODIUM		
Sample Collected:	06/09/1993	Findings:	1.900 MG/L
Chemical:	POTASSIUM		
Sample Collected:	06/09/1993	Findings:	17.700 MG/L
Chemical:	CHLORIDE		
Sample Collected:	06/09/1993	Findings:	.400 MG/L
Chemical:	FLUORIDE (TEMPERATURE DEPENDENT)		
Sample Collected:	06/09/1993	Findings:	264.500 MG/L
Chemical:	TOTAL DISSOLVED SOLIDS		
Sample Collected:	06/09/1993	Findings:	3.500 MG/L
Chemical:	NITRATE (AS NO3)		
Sample Collected:	06/09/1993	Findings:	6.600 NTU
Chemical:	TURBIDITY (LAB)		
Sample Collected:	06/14/1993	Findings:	3.600 MG/L
Chemical:	NITRATE (AS NO3)		
Sample Collected:	09/07/1993	Findings:	3.800 MG/L
Chemical:	NITRATE (AS NO3)		
Sample Collected:	09/16/1993	Findings:	810.000 UG/L
Chemical:	NITRATE NITROGEN (NO3-N)		
Sample Collected:	09/16/1993	Findings:	1.300 PCI/L
Chemical:	GROSS ALPHA		
Sample Collected:	09/16/1993	Findings:	1.300 PCI/L
Chemical:	GROSS ALPHA COUNTING ERROR		
Sample Collected:	12/06/1993	Findings:	3.700 MG/L
Chemical:	NITRATE (AS NO3)		

GEOCHECK® - PHYSICAL SETTING SOURCE MAP FINDINGS

Sample Collected:	03/22/1994	Findings:	1.300 PCI/L
Chemical:	GROSS ALPHA COUNTING ERROR		
Sample Collected:	03/28/1994	Findings:	3.700 MG/L
Chemical:	NITRATE (AS NO3)		
Sample Collected:	06/15/1994	Findings:	1.200 PCI/L
Chemical:	GROSS ALPHA		
Sample Collected:	06/15/1994	Findings:	1.100 PCI/L
Chemical:	GROSS ALPHA COUNTING ERROR		
Sample Collected:	06/27/1994	Findings:	20.200 MG/L
Chemical:	NITRATE (AS NO3)		
Sample Collected:	09/12/1994	Findings:	2.100 MG/L
Chemical:	NITRATE (AS NO3)		
Sample Collected:	09/22/1994	Findings:	1.300 PCI/L
Chemical:	GROSS ALPHA COUNTING ERROR		
Sample Collected:	09/22/1994	Findings:	3.300 MG/L
Chemical:	NITRATE (AS NO3)		
Sample Collected:	12/12/1994	Findings:	2.100 MG/L
Chemical:	NITRATE (AS NO3)		
Sample Collected:	03/13/1995	Findings:	3.500 MG/L
Chemical:	NITRATE (AS NO3)		
Sample Collected:	06/12/1995	Findings:	4.900 MG/L
Chemical:	NITRATE (AS NO3)		
Sample Collected:	08/22/1995	Findings:	.420 MG/L
Chemical:	FLUORIDE (TEMPERATURE DEPENDENT)		
Sample Collected:	08/22/1995	Findings:	3.520 UG/L
Chemical:	ARSENIC		
Sample Collected:	08/22/1995	Findings:	10.600 UG/L
Chemical:	CHROMIUM (TOTAL)		
Sample Collected:	08/22/1995	Findings:	3.410 MG/L
Chemical:	NITRATE (AS NO3)		
Sample Collected:	09/11/1995	Findings:	3.600 MG/L
Chemical:	NITRATE (AS NO3)		
Sample Collected:	12/11/1995	Findings:	4.100 MG/L
Chemical:	NITRATE (AS NO3)		
Sample Collected:	03/18/1996	Findings:	3.600 MG/L
Chemical:	NITRATE (AS NO3)		
Sample Collected:	06/12/1996	Findings:	23.300 C
Chemical:	SOURCE TEMPERATURE C		
Sample Collected:	06/12/1996	Findings:	392.000 UMHO
Chemical:	SPECIFIC CONDUCTANCE		
Sample Collected:	06/12/1996	Findings:	7.860
Chemical:	PH (LABORATORY)		
Sample Collected:	06/12/1996	Findings:	170.000 MG/L
Chemical:	TOTAL ALKALINITY (AS CACO3)		
Sample Collected:	06/12/1996	Findings:	200.000 MG/L
Chemical:	BICARBONATE ALKALINITY		
Sample Collected:	06/12/1996	Findings:	135.000 MG/L
Chemical:	TOTAL HARDNESS (AS CACO3)		
Sample Collected:	06/12/1996	Findings:	40.400 MG/L
Chemical:	CALCIUM		

Sample Collected:	06/12/1996	Findings:	9.850 MG/L
Chemical:	MAGNESIUM		
Sample Collected:	06/12/1996	Findings:	42.100 MG/L
Chemical:	SODIUM		
Sample Collected:	06/12/1996	Findings:	2.670 MG/L
Chemical:	POTASSIUM		
Sample Collected:	06/12/1996	Findings:	13.200 MG/L
Chemical:	CHLORIDE		
Sample Collected:	06/12/1996	Findings:	.340 MG/L
Chemical:	FLUORIDE (TEMPERATURE DEPENDENT)		
Sample Collected:	06/12/1996	Findings:	260.000 MG/L
Chemical:	TOTAL DISSOLVED SOLIDS		
Sample Collected:	06/12/1996	Findings:	3.400 MG/L
Chemical:	NITRATE (AS NO3)		
Sample Collected:	06/24/1996	Findings:	3.700 MG/L
Chemical:	NITRATE (AS NO3)		
Sample Collected:	07/17/1996	Findings:	3.990 MG/L
Chemical:	NITRATE (AS NO3)		
Sample Collected:	09/23/1996	Findings:	3.700 MG/L
Chemical:	NITRATE (AS NO3)		
Sample Collected:	11/20/1997	Findings:	2.680 PCI/L
Chemical:	GROSS ALPHA		
Sample Collected:	11/20/1997	Findings:	1.370 PCI/L
Chemical:	GROSS ALPHA COUNTING ERROR		
Sample Collected:	01/05/1998	Findings:	3.000 MG/L
Chemical:	NITRATE (AS NO3)		

7
East
1/2 - 1 Mile
Higher

CA WELLS **1321**

Water System Information:

Prime Station Code:	01S/10W-31L01 S	User ID:	MET
FRDS Number:	1910039031	County:	Los Angeles
District Number:	15	Station Type:	WELL/AMBNT/MUN/INTAKE/SUPPLY
Water Type:	Well/Groundwater	Well Status:	Abandoned
Source Lat/Long:	340218.0 1175806.0	Precision:	1,000 Feet (10 Seconds)
Source Name:	WELL B8 - ABANDONED		
System Number:	1910039		
System Name:	SAN GABRIEL VALLEY WATER CO.-EL MONTE		
Organization That Operates System:			
	P O BOX 6010		
	EL MONTE, CA 91734		
Pop Served:	151064	Connections:	43161
Area Served:	EL MONTE/SAN GABRIEL BASIN		

8
ENE
1/2 - 1 Mile
Higher

CA WELLS **1315**

GEOCHECK® - PHYSICAL SETTING SOURCE MAP FINDINGS

Water System Information:

Prime Station Code:	01S/10W-31F03 S	User ID:	MET
FRDS Number:	1910039017	County:	Los Angeles
District Number:	15	Station Type:	WELL/AMBNT/MUN/INTAKE/SUPPLY
Water Type:	Well/Groundwater	Well Status:	Active Raw
Source Lat/Long:	340238.0 1175805.0	Precision:	1,000 Feet (10 Seconds)
Source Name:	WELL B11A		
System Number:	1910039		
System Name:	SAN GABRIEL VALLEY WATER CO.-EL MONTE		
Organization That Operates System:	P O BOX 6010 EL MONTE, CA 91734		
Pop Served:	151064	Connections:	43161
Area Served:	EL MONTE/SAN GABRIEL BASIN		

Sample Information: * Only Findings Above Detection Level Are Listed

Sample Collected:	02/19/1985	Findings:	.900 UG/L
Chemical:	CARBON TETRACHLORIDE		
Sample Collected:	02/19/1985	Findings:	.800 UG/L
Chemical:	CHLOROFORM (THM)		
Sample Collected:	02/19/1985	Findings:	2.100 UG/L
Chemical:	1,2-DICHLOROETHANE		
Sample Collected:	02/19/1985	Findings:	12.000 UG/L
Chemical:	TRICHLOROETHYLENE		
Sample Collected:	02/20/1985	Findings:	.800 UG/L
Chemical:	CARBON TETRACHLORIDE		
Sample Collected:	02/20/1985	Findings:	.800 UG/L
Chemical:	CHLOROFORM (THM)		
Sample Collected:	02/20/1985	Findings:	2.000 UG/L
Chemical:	1,2-DICHLOROETHANE		
Sample Collected:	02/20/1985	Findings:	10.000 UG/L
Chemical:	TRICHLOROETHYLENE		
Sample Collected:	03/15/1985	Findings:	5.000 UG/L
Chemical:	TRICHLOROETHYLENE		
Sample Collected:	03/22/1985	Findings:	1.000 UG/L
Chemical:	1,2-DICHLOROETHANE		
Sample Collected:	03/22/1985	Findings:	8.200 UG/L
Chemical:	TRICHLOROETHYLENE		
Sample Collected:	03/29/1985	Findings:	6.700 UG/L
Chemical:	TRICHLOROETHYLENE		
Sample Collected:	04/12/1985	Findings:	.950 UG/L
Chemical:	1,2-DICHLOROETHANE		
Sample Collected:	04/12/1985	Findings:	9.700 UG/L
Chemical:	TRICHLOROETHYLENE		
Sample Collected:	06/24/1985	Findings:	5.800 UG/L
Chemical:	TRICHLOROETHYLENE		
Sample Collected:	08/18/1986	Findings:	4.100 UG/L
Chemical:	TRICHLOROETHYLENE		
Sample Collected:	09/15/1986	Findings:	.860 UG/L
Chemical:	1,2-DICHLOROETHANE		
Sample Collected:	09/15/1986	Findings:	5.800 UG/L
Chemical:	TRICHLOROETHYLENE		

Sample Collected:	10/20/1986	Findings:	6.500 UG/L
Chemical:	TRICHLOROETHYLENE		
Sample Collected:	11/24/1986	Findings:	6.700 UG/L
Chemical:	TRICHLOROETHYLENE		
Sample Collected:	12/22/1986	Findings:	1.000 UG/L
Chemical:	1,2-DICHLOROETHANE		
Sample Collected:	12/22/1986	Findings:	6.500 UG/L
Chemical:	TRICHLOROETHYLENE		
Sample Collected:	01/27/1987	Findings:	.640 UG/L
Chemical:	CHLOROFORM (THM)		
Sample Collected:	01/27/1987	Findings:	.620 UG/L
Chemical:	1,2-DICHLOROETHANE		
Sample Collected:	01/27/1987	Findings:	6.960 UG/L
Chemical:	TRICHLOROETHYLENE		
Sample Collected:	02/24/1987	Findings:	.660 UG/L
Chemical:	1,2-DICHLOROETHANE		
Sample Collected:	02/24/1987	Findings:	7.410 UG/L
Chemical:	TRICHLOROETHYLENE		
Sample Collected:	03/10/1987	Findings:	.860 UG/L
Chemical:	CHLOROFORM (THM)		
Sample Collected:	03/10/1987	Findings:	.740 UG/L
Chemical:	1,2-DICHLOROETHANE		
Sample Collected:	03/10/1987	Findings:	7.780 UG/L
Chemical:	TRICHLOROETHYLENE		
Sample Collected:	04/08/1987	Findings:	.590 UG/L
Chemical:	CHLOROFORM (THM)		
Sample Collected:	04/08/1987	Findings:	.570 UG/L
Chemical:	1,2-DICHLOROETHANE		
Sample Collected:	04/08/1987	Findings:	4.490 UG/L
Chemical:	TRICHLOROETHYLENE		
Sample Collected:	05/13/1987	Findings:	5.060 UG/L
Chemical:	TRICHLOROETHYLENE		
Sample Collected:	06/09/1987	Findings:	.770 UG/L
Chemical:	CHLOROFORM (THM)		
Sample Collected:	06/09/1987	Findings:	.650 UG/L
Chemical:	1,1-DICHLOROETHYLENE		
Sample Collected:	06/09/1987	Findings:	.850 UG/L
Chemical:	1,2-DICHLOROETHANE		
Sample Collected:	06/09/1987	Findings:	5.450 UG/L
Chemical:	TRICHLOROETHYLENE		
Sample Collected:	07/16/1987	Findings:	.700 UG/L
Chemical:	1,2-DICHLOROETHANE		
Sample Collected:	07/16/1987	Findings:	6.400 UG/L
Chemical:	TRICHLOROETHYLENE		
Sample Collected:	08/07/1987	Findings:	.600 UG/L
Chemical:	1,2-DICHLOROETHANE		
Sample Collected:	08/07/1987	Findings:	4.900 UG/L
Chemical:	TRICHLOROETHYLENE		
Sample Collected:	09/02/1987	Findings:	1.000 UG/L
Chemical:	1,2-DICHLOROETHANE		

Sample Collected:	09/02/1987	Findings:	5.000 UG/L
Chemical:	TRICHLOROETHYLENE		
Sample Collected:	10/02/1987	Findings:	.600 UG/L
Chemical:	1,2-DICHLOROETHANE		
Sample Collected:	10/02/1987	Findings:	4.500 UG/L
Chemical:	TRICHLOROETHYLENE		
Sample Collected:	11/03/1987	Findings:	.700 UG/L
Chemical:	CHLOROFORM (THM)		
Sample Collected:	11/03/1987	Findings:	1.000 UG/L
Chemical:	1,2-DICHLOROETHANE		
Sample Collected:	11/03/1987	Findings:	8.500 UG/L
Chemical:	TRICHLOROETHYLENE		
Sample Collected:	11/03/1987	Findings:	.700 UG/L
Chemical:	TOTAL TRIHALOMETHANES		
Sample Collected:	02/12/1988	Findings:	3.400 UG/L
Chemical:	DICHLOROMETHANE		
Sample Collected:	02/12/1988	Findings:	2.400 UG/L
Chemical:	TRICHLOROETHYLENE		
Sample Collected:	04/05/1988	Findings:	3.400 UG/L
Chemical:	TRICHLOROETHYLENE		
Sample Collected:	06/06/1988	Findings:	1.600 UG/L
Chemical:	TRICHLOROETHYLENE		
Sample Collected:	09/02/1988	Findings:	3.800 UG/L
Chemical:	TRICHLOROETHYLENE		
Sample Collected:	12/02/1988	Findings:	.600 UG/L
Chemical:	TETRACHLOROETHYLENE		
Sample Collected:	12/02/1988	Findings:	1.700 UG/L
Chemical:	1,1-DICHLOROETHYLENE		
Sample Collected:	12/02/1988	Findings:	3.300 UG/L
Chemical:	TRICHLOROETHYLENE		
Sample Collected:	01/04/1989	Findings:	.600 UG/L
Chemical:	CARBON TETRACHLORIDE		
Sample Collected:	01/04/1989	Findings:	.600 UG/L
Chemical:	1,1,1-TRICHLOROETHANE		
Sample Collected:	01/04/1989	Findings:	5.900 UG/L
Chemical:	TRICHLOROETHYLENE		
Sample Collected:	02/02/1989	Findings:	.700 UG/L
Chemical:	CARBON TETRACHLORIDE		
Sample Collected:	02/02/1989	Findings:	2.100 UG/L
Chemical:	TETRACHLOROETHYLENE		
Sample Collected:	02/02/1989	Findings:	.800 UG/L
Chemical:	1,1,1-TRICHLOROETHANE		
Sample Collected:	02/02/1989	Findings:	6.200 UG/L
Chemical:	TRICHLOROETHYLENE		
Sample Collected:	03/16/1989	Findings:	1.200 UG/L
Chemical:	TETRACHLOROETHYLENE		
Sample Collected:	03/16/1989	Findings:	2.500 UG/L
Chemical:	1,1-DICHLOROETHYLENE		
Sample Collected:	03/16/1989	Findings:	3.100 UG/L
Chemical:	TRICHLOROETHYLENE		

Sample Collected:	06/30/1989	Findings:	1.000 UG/L
Chemical:	TRICHLOROETHYLENE		
Sample Collected:	08/21/1989	Findings:	2.700 UG/L
Chemical:	TRICHLOROETHYLENE		
Sample Collected:	08/21/1989	Findings:	13.300 UG/L
Chemical:	TETRACHLOROETHYLENE		
Sample Collected:	08/21/1989	Findings:	4.700 UG/L
Chemical:	TRICHLOROETHYLENE		
Sample Collected:	09/12/1989	Findings:	1.100 UG/L
Chemical:	CHLOROFORM (THM)		
Sample Collected:	09/12/1989	Findings:	2.500 UG/L
Chemical:	TRICHLOROETHYLENE		
Sample Collected:	09/12/1989	Findings:	1.100 UG/L
Chemical:	TOTAL TRIHALOMETHANES		
Sample Collected:	10/03/1989	Findings:	1.000 PCI/L
Chemical:	GROSS ALPHA COUNTING ERROR		
Sample Collected:	10/03/1989	Findings:	2.660 UG/L
Chemical:	TRICHLOROETHYLENE		
Sample Collected:	12/05/1989	Findings:	3.500 UG/L
Chemical:	1,1-DICHLOROETHYLENE		
Sample Collected:	12/05/1989	Findings:	2.700 UG/L
Chemical:	TRICHLOROETHYLENE		
Sample Collected:	01/10/1990	Findings:	4.000 PCI/L
Chemical:	GROSS ALPHA		
Sample Collected:	01/10/1990	Findings:	2.000 PCI/L
Chemical:	GROSS ALPHA COUNTING ERROR		
Sample Collected:	01/10/1990	Findings:	2.500 UG/L
Chemical:	TRICHLOROETHYLENE		
Sample Collected:	02/02/1990	Findings:	2.000 UG/L
Chemical:	TRICHLOROETHYLENE		
Sample Collected:	03/05/1990	Findings:	3.400 UG/L
Chemical:	1,1-DICHLOROETHYLENE		
Sample Collected:	03/05/1990	Findings:	2.800 UG/L
Chemical:	TRICHLOROETHYLENE		
Sample Collected:	04/03/1990	Findings:	2.000 PCI/L
Chemical:	GROSS ALPHA COUNTING ERROR		
Sample Collected:	04/03/1990	Findings:	2.500 UG/L
Chemical:	TRICHLOROETHYLENE		
Sample Collected:	05/04/1990	Findings:	2.200 UG/L
Chemical:	TRICHLOROETHYLENE		
Sample Collected:	06/04/1990	Findings:	.700 UG/L
Chemical:	1,1-DICHLOROETHYLENE		
Sample Collected:	06/04/1990	Findings:	1.800 UG/L
Chemical:	TRICHLOROETHYLENE		
Sample Collected:	07/12/1990	Findings:	2.300 UG/L
Chemical:	TRICHLOROETHYLENE		
Sample Collected:	08/02/1990	Findings:	2.300 UG/L
Chemical:	TRICHLOROETHYLENE		
Sample Collected:	09/04/1990	Findings:	1.700 UG/L
Chemical:	1,1-DICHLOROETHYLENE		

Sample Collected:	09/04/1990	Findings:	2.900 UG/L
Chemical:	TRICHLOROETHYLENE		
Sample Collected:	09/04/1990	Findings:	19.300 MG/L
Chemical:	NITRATE (AS NO3)		
Sample Collected:	10/04/1990	Findings:	2.900 UG/L
Chemical:	TRICHLOROETHYLENE		
Sample Collected:	11/01/1990	Findings:	3.200 UG/L
Chemical:	TRICHLOROETHYLENE		
Sample Collected:	12/05/1990	Findings:	3.100 UG/L
Chemical:	1,1-DICHLOROETHYLENE		
Sample Collected:	12/05/1990	Findings:	2.100 UG/L
Chemical:	TRICHLOROETHYLENE		
Sample Collected:	03/21/1991	Findings:	3.300 UG/L
Chemical:	1,1-DICHLOROETHYLENE		
Sample Collected:	03/21/1991	Findings:	4.000 UG/L
Chemical:	TRICHLOROETHYLENE		
Sample Collected:	06/13/1991	Findings:	3.200 UG/L
Chemical:	TETRACHLOROETHYLENE		
Sample Collected:	06/13/1991	Findings:	2.000 UG/L
Chemical:	1,1-DICHLOROETHYLENE		
Sample Collected:	06/13/1991	Findings:	3.400 UG/L
Chemical:	TRICHLOROETHYLENE		
Sample Collected:	07/03/1991	Findings:	3.500 UG/L
Chemical:	TETRACHLOROETHYLENE		
Sample Collected:	09/04/1991	Findings:	3.300 UG/L
Chemical:	1,1-DICHLOROETHYLENE		
Sample Collected:	09/04/1991	Findings:	3.900 UG/L
Chemical:	TRICHLOROETHYLENE		
Sample Collected:	12/04/1991	Findings:	4.100 UG/L
Chemical:	TETRACHLOROETHYLENE		
Sample Collected:	12/04/1991	Findings:	1.500 UG/L
Chemical:	1,1-DICHLOROETHYLENE		
Sample Collected:	12/04/1991	Findings:	4.000 UG/L
Chemical:	TRICHLOROETHYLENE		
Sample Collected:	03/12/1992	Findings:	5.500 UG/L
Chemical:	TETRACHLOROETHYLENE		
Sample Collected:	03/12/1992	Findings:	1.100 UG/L
Chemical:	1,1-DICHLOROETHYLENE		
Sample Collected:	03/12/1992	Findings:	3.600 UG/L
Chemical:	TRICHLOROETHYLENE		
Sample Collected:	04/02/1992	Findings:	5.700 UG/L
Chemical:	TETRACHLOROETHYLENE		
Sample Collected:	05/19/1992	Findings:	21.700 UG/L
Chemical:	TETRACHLOROETHYLENE		
Sample Collected:	06/16/1992	Findings:	7.900 UG/L
Chemical:	TETRACHLOROETHYLENE		
Sample Collected:	06/16/1992	Findings:	4.300 UG/L
Chemical:	1,1-DICHLOROETHYLENE		
Sample Collected:	06/16/1992	Findings:	3.800 UG/L
Chemical:	TRICHLOROETHYLENE		

Sample Collected:	07/24/1992	Findings:	7.200 UG/L
Chemical:	TETRACHLOROETHYLENE		
Sample Collected:	08/12/1992	Findings:	4.000 UG/L
Chemical:	TETRACHLOROETHYLENE		
Sample Collected:	09/02/1992	Findings:	2.700 PCI/L
Chemical:	GROSS ALPHA		
Sample Collected:	09/02/1992	Findings:	.800 PCI/L
Chemical:	GROSS ALPHA COUNTING ERROR		
Sample Collected:	09/02/1992	Findings:	4.300 UG/L
Chemical:	TETRACHLOROETHYLENE		
Sample Collected:	09/02/1992	Findings:	2.400 UG/L
Chemical:	1,1-DICHLOROETHYLENE		
Sample Collected:	09/02/1992	Findings:	3.200 UG/L
Chemical:	TRICHLOROETHYLENE		
Sample Collected:	10/20/1992	Findings:	5.300 UG/L
Chemical:	TETRACHLOROETHYLENE		
Sample Collected:	03/24/1993	Findings:	1.400 PCI/L
Chemical:	GROSS ALPHA		
Sample Collected:	03/24/1993	Findings:	1.500 PCI/L
Chemical:	GROSS ALPHA COUNTING ERROR		
Sample Collected:	03/24/1993	Findings:	1.500 UG/L
Chemical:	TRICHLOROETHYLENE		
Sample Collected:	05/28/1993	Findings:	1.100 PCI/L
Chemical:	GROSS ALPHA COUNTING ERROR		
Sample Collected:	05/28/1993	Findings:	1.300 UG/L
Chemical:	TRICHLOROETHYLENE		
Sample Collected:	09/16/1993	Findings:	5237.000 UG/L
Chemical:	NITRATE NITROGEN (NO3-N)		
Sample Collected:	09/16/1993	Findings:	.300 MG/L
Chemical:	FLUORIDE (TEMPERATURE DEPENDENT)		
Sample Collected:	09/16/1993	Findings:	14.000 UG/L
Chemical:	CHROMIUM (TOTAL)		
Sample Collected:	09/16/1993	Findings:	92.000 UG/L
Chemical:	ALUMINUM		
Sample Collected:	09/16/1993	Findings:	2.200 PCI/L
Chemical:	GROSS ALPHA		
Sample Collected:	09/16/1993	Findings:	1.500 PCI/L
Chemical:	GROSS ALPHA COUNTING ERROR		
Sample Collected:	09/16/1993	Findings:	1.000 UG/L
Chemical:	TRICHLOROETHYLENE		
Sample Collected:	09/16/1993	Findings:	23.200 MG/L
Chemical:	NITRATE (AS NO3)		
Sample Collected:	09/16/1993	Findings:	5237.000 UG/L
Chemical:	NITRATE + NITRITE (AS N)		
Sample Collected:	12/20/1993	Findings:	.800 UG/L
Chemical:	TETRACHLOROETHYLENE		
Sample Collected:	12/20/1993	Findings:	2.700 UG/L
Chemical:	TRICHLOROETHYLENE		
Sample Collected:	12/20/1993	Findings:	19.700 MG/L
Chemical:	NITRATE (AS NO3)		

GEOCHECK® - PHYSICAL SETTING SOURCE MAP FINDINGS

Sample Collected:	02/22/1994	Findings:	21.100 C
Chemical:	SOURCE TEMPERATURE C		
Sample Collected:	02/22/1994	Findings:	10.000 UNITS
Chemical:	COLOR		
Sample Collected:	02/22/1994	Findings:	530.000 UMHO
Chemical:	SPECIFIC CONDUCTANCE		
Sample Collected:	02/22/1994	Findings:	7.800
Chemical:	PH (LABORATORY)		
Sample Collected:	02/22/1994	Findings:	176.800 MG/L
Chemical:	TOTAL ALKALINITY (AS CACO3)		
Sample Collected:	02/22/1994	Findings:	215.700 MG/L
Chemical:	BICARBONATE ALKALINITY		
Sample Collected:	02/22/1994	Findings:	208.000 MG/L
Chemical:	TOTAL HARDNESS (AS CACO3)		
Sample Collected:	02/22/1994	Findings:	58.000 MG/L
Chemical:	CALCIUM		
Sample Collected:	02/22/1994	Findings:	15.400 MG/L
Chemical:	MAGNESIUM		
Sample Collected:	02/22/1994	Findings:	27.300 MG/L
Chemical:	SODIUM		
Sample Collected:	02/22/1994	Findings:	1.300 MG/L
Chemical:	POTASSIUM		
Sample Collected:	02/22/1994	Findings:	15.200 MG/L
Chemical:	CHLORIDE		
Sample Collected:	02/22/1994	Findings:	.400 MG/L
Chemical:	FLUORIDE (TEMPERATURE DEPENDENT)		
Sample Collected:	02/22/1994	Findings:	280.800 MG/L
Chemical:	TOTAL DISSOLVED SOLIDS		
Sample Collected:	02/22/1994	Findings:	24.400 MG/L
Chemical:	NITRATE (AS NO3)		
Sample Collected:	02/22/1994	Findings:	1.300 NTU
Chemical:	TURBIDITY (LAB)		
Sample Collected:	03/22/1994	Findings:	1.500 UG/L
Chemical:	TRICHLOROETHYLENE		
Sample Collected:	03/22/1994	Findings:	28.500 MG/L
Chemical:	NITRATE (AS NO3)		
Sample Collected:	06/15/1994	Findings:	1.100 UG/L
Chemical:	TRICHLOROETHYLENE		
Sample Collected:	06/15/1994	Findings:	29.800 MG/L
Chemical:	NITRATE (AS NO3)		
Sample Collected:	09/22/1994	Findings:	.600 UG/L
Chemical:	TETRACHLOROETHYLENE		
Sample Collected:	09/22/1994	Findings:	.600 UG/L
Chemical:	TRICHLOROETHYLENE		
Sample Collected:	12/07/1994	Findings:	1.000 UG/L
Chemical:	TETRACHLOROETHYLENE		
Sample Collected:	12/07/1994	Findings:	1.200 UG/L
Chemical:	TRICHLOROETHYLENE		
Sample Collected:	01/20/1995	Findings:	1.200 UG/L
Chemical:	TETRACHLOROETHYLENE		

Sample Collected:	01/20/1995	Findings:	1.900 UG/L
Chemical:	TRICHLOROETHYLENE		
Sample Collected:	02/01/1995	Findings:	1.100 UG/L
Chemical:	TETRACHLOROETHYLENE		
Sample Collected:	02/01/1995	Findings:	1.400 UG/L
Chemical:	TRICHLOROETHYLENE		
Sample Collected:	02/15/1995	Findings:	2.000 UG/L
Chemical:	TETRACHLOROETHYLENE		
Sample Collected:	02/15/1995	Findings:	2.200 UG/L
Chemical:	TRICHLOROETHYLENE		
Sample Collected:	03/30/1995	Findings:	34.200 MG/L
Chemical:	NITRATE (AS NO3)		
Sample Collected:	03/30/1995	Findings:	.640 UG/L
Chemical:	TETRACHLOROETHYLENE		
Sample Collected:	03/30/1995	Findings:	1.600 UG/L
Chemical:	TRICHLOROETHYLENE		
Sample Collected:	05/12/1995	Findings:	1.000 UG/L
Chemical:	TETRACHLOROETHYLENE		
Sample Collected:	05/12/1995	Findings:	1.500 UG/L
Chemical:	TRICHLOROETHYLENE		
Sample Collected:	05/12/1995	Findings:	32.200 MG/L
Chemical:	NITRATE (AS NO3)		
Sample Collected:	06/12/1995	Findings:	27.800 MG/L
Chemical:	NITRATE (AS NO3)		
Sample Collected:	06/22/1995	Findings:	.760 UG/L
Chemical:	TETRACHLOROETHYLENE		
Sample Collected:	06/22/1995	Findings:	1.400 UG/L
Chemical:	TRICHLOROETHYLENE		
Sample Collected:	07/18/1995	Findings:	.890 UG/L
Chemical:	TETRACHLOROETHYLENE		
Sample Collected:	07/18/1995	Findings:	1.300 UG/L
Chemical:	TRICHLOROETHYLENE		
Sample Collected:	08/10/1995	Findings:	.890 UG/L
Chemical:	TETRACHLOROETHYLENE		
Sample Collected:	08/10/1995	Findings:	1.700 UG/L
Chemical:	TRICHLOROETHYLENE		
Sample Collected:	08/22/1995	Findings:	.910 UG/L
Chemical:	TETRACHLOROETHYLENE		
Sample Collected:	08/22/1995	Findings:	1.400 UG/L
Chemical:	TRICHLOROETHYLENE		
Sample Collected:	09/11/1995	Findings:	25.700 MG/L
Chemical:	NITRATE (AS NO3)		
Sample Collected:	09/14/1995	Findings:	.680 UG/L
Chemical:	TRICHLOROETHYLENE		
Sample Collected:	11/14/1995	Findings:	.960 UG/L
Chemical:	TRICHLOROETHYLENE		
Sample Collected:	11/16/1995	Findings:	.970 UG/L
Chemical:	TRICHLOROETHYLENE		
Sample Collected:	12/11/1995	Findings:	34.800 MG/L
Chemical:	NITRATE (AS NO3)		

GEOCHECK® - PHYSICAL SETTING SOURCE MAP FINDINGS

Sample Collected:	12/12/1995	Findings:	1.100 UG/L
Chemical:	TRICHLOROETHYLENE		
Sample Collected:	01/10/1996	Findings:	1.200 UG/L
Chemical:	TRICHLOROETHYLENE		
Sample Collected:	01/26/1996	Findings:	1.300 UG/L
Chemical:	TRICHLOROETHYLENE		
Sample Collected:	02/13/1996	Findings:	1.200 UG/L
Chemical:	TRICHLOROETHYLENE		
Sample Collected:	03/18/1996	Findings:	33.500 MG/L
Chemical:	NITRATE (AS NO3)		
Sample Collected:	03/19/1996	Findings:	1.200 UG/L
Chemical:	TRICHLOROETHYLENE		
Sample Collected:	04/03/1996	Findings:	.680 UG/L
Chemical:	TETRACHLOROETHYLENE		
Sample Collected:	04/03/1996	Findings:	1.600 UG/L
Chemical:	TRICHLOROETHYLENE		
Sample Collected:	04/03/1996	Findings:	29.300 MG/L
Chemical:	NITRATE (AS NO3)		
Sample Collected:	04/11/1996	Findings:	.980 UG/L
Chemical:	TETRACHLOROETHYLENE		
Sample Collected:	04/11/1996	Findings:	1.400 UG/L
Chemical:	TRICHLOROETHYLENE		
Sample Collected:	05/07/1996	Findings:	.620 UG/L
Chemical:	TETRACHLOROETHYLENE		
Sample Collected:	05/07/1996	Findings:	1.300 UG/L
Chemical:	TRICHLOROETHYLENE		
Sample Collected:	06/24/1996	Findings:	23.400 MG/L
Chemical:	NITRATE (AS NO3)		
Sample Collected:	07/10/1996	Findings:	1.600 UG/L
Chemical:	TETRACHLOROETHYLENE		
Sample Collected:	07/10/1996	Findings:	1.400 UG/L
Chemical:	TRICHLOROETHYLENE		
Sample Collected:	07/17/1996	Findings:	2.610 PCI/L
Chemical:	GROSS ALPHA		
Sample Collected:	07/17/1996	Findings:	1.230 PCI/L
Chemical:	GROSS ALPHA COUNTING ERROR		
Sample Collected:	07/17/1996	Findings:	.460 MG/L
Chemical:	FLUORIDE (TEMPERATURE DEPENDENT)		
Sample Collected:	07/17/1996	Findings:	2.680 UG/L
Chemical:	ARSENIC		
Sample Collected:	07/17/1996	Findings:	1.200 UG/L
Chemical:	TETRACHLOROETHYLENE		
Sample Collected:	07/17/1996	Findings:	1.100 UG/L
Chemical:	TRICHLOROETHYLENE		
Sample Collected:	07/17/1996	Findings:	32.400 MG/L
Chemical:	NITRATE (AS NO3)		
Sample Collected:	08/08/1996	Findings:	2.000 UG/L
Chemical:	TETRACHLOROETHYLENE		
Sample Collected:	08/08/1996	Findings:	1.600 UG/L
Chemical:	TRICHLOROETHYLENE		

GEOCHECK® - PHYSICAL SETTING SOURCE MAP FINDINGS

Sample Collected:	09/12/1996	Findings:	2.100 UG/L
Chemical:	TETRACHLOROETHYLENE		
Sample Collected:	09/12/1996	Findings:	1.800 UG/L
Chemical:	TRICHLOROETHYLENE		
Sample Collected:	09/23/1996	Findings:	32.600 MG/L
Chemical:	NITRATE (AS NO3)		
Sample Collected:	10/08/1996	Findings:	2.380 PCI/L
Chemical:	GROSS ALPHA		
Sample Collected:	10/08/1996	Findings:	1.350 PCI/L
Chemical:	GROSS ALPHA COUNTING ERROR		
Sample Collected:	10/08/1996	Findings:	2.600 UG/L
Chemical:	TETRACHLOROETHYLENE		
Sample Collected:	10/08/1996	Findings:	2.000 UG/L
Chemical:	TRICHLOROETHYLENE		
Sample Collected:	10/17/1996	Findings:	2.700 UG/L
Chemical:	TETRACHLOROETHYLENE		
Sample Collected:	10/17/1996	Findings:	2.100 UG/L
Chemical:	TRICHLOROETHYLENE		
Sample Collected:	11/07/1996	Findings:	6.300 UG/L
Chemical:	TETRACHLOROETHYLENE		
Sample Collected:	11/07/1996	Findings:	1.300 UG/L
Chemical:	1,1-DICHLOROETHYLENE		
Sample Collected:	11/07/1996	Findings:	2.900 UG/L
Chemical:	TRICHLOROETHYLENE		
Sample Collected:	12/05/1996	Findings:	7.000 UG/L
Chemical:	TETRACHLOROETHYLENE		
Sample Collected:	12/05/1996	Findings:	3.400 UG/L
Chemical:	1,1-DICHLOROETHYLENE		
Sample Collected:	12/05/1996	Findings:	4.800 UG/L
Chemical:	TRICHLOROETHYLENE		
Sample Collected:	02/07/1997	Findings:	3.570 PCI/L
Chemical:	GROSS ALPHA		
Sample Collected:	02/07/1997	Findings:	1.400 PCI/L
Chemical:	GROSS ALPHA COUNTING ERROR		
Sample Collected:	02/07/1997	Findings:	5.600 UG/L
Chemical:	TETRACHLOROETHYLENE		
Sample Collected:	02/07/1997	Findings:	3.900 UG/L
Chemical:	TRICHLOROETHYLENE		
Sample Collected:	02/19/1997	Findings:	21.100 C
Chemical:	SOURCE TEMPERATURE C		
Sample Collected:	02/19/1997	Findings:	591.000 UMHO
Chemical:	SPECIFIC CONDUCTANCE		
Sample Collected:	02/19/1997	Findings:	7.430
Chemical:	PH (LABORATORY)		
Sample Collected:	02/19/1997	Findings:	201.000 MG/L
Chemical:	TOTAL ALKALINITY (AS CACO3)		
Sample Collected:	02/19/1997	Findings:	245.000 MG/L
Chemical:	BICARBONATE ALKALINITY		
Sample Collected:	02/19/1997	Findings:	267.000 MG/L
Chemical:	TOTAL HARDNESS (AS CACO3)		

GEOCHECK® - PHYSICAL SETTING SOURCE MAP FINDINGS

Sample Collected:	02/19/1997	Findings:	71.500 MG/L
Chemical:	CALCIUM		
Sample Collected:	02/19/1997	Findings:	21.400 MG/L
Chemical:	MAGNESIUM		
Sample Collected:	02/19/1997	Findings:	38.600 MG/L
Chemical:	SODIUM		
Sample Collected:	02/19/1997	Findings:	1.860 MG/L
Chemical:	POTASSIUM		
Sample Collected:	02/19/1997	Findings:	32.500 MG/L
Chemical:	CHLORIDE		
Sample Collected:	02/19/1997	Findings:	.460 MG/L
Chemical:	FLUORIDE (TEMPERATURE DEPENDENT)		
Sample Collected:	02/19/1997	Findings:	2.320 UG/L
Chemical:	ARSENIC		
Sample Collected:	02/19/1997	Findings:	104.000 UG/L
Chemical:	BARIUM		
Sample Collected:	02/19/1997	Findings:	410.000 MG/L
Chemical:	TOTAL DISSOLVED SOLIDS		
Sample Collected:	02/19/1997	Findings:	34.400 MG/L
Chemical:	NITRATE (AS NO3)		
Sample Collected:	03/11/1997	Findings:	4.300 UG/L
Chemical:	TETRACHLOROETHYLENE		
Sample Collected:	03/11/1997	Findings:	1.300 UG/L
Chemical:	1,1-DICHLOROETHYLENE		
Sample Collected:	03/11/1997	Findings:	2.900 UG/L
Chemical:	TRICHLOROETHYLENE		
Sample Collected:	04/16/1997	Findings:	4.300 UG/L
Chemical:	TETRACHLOROETHYLENE		
Sample Collected:	04/16/1997	Findings:	1.900 UG/L
Chemical:	TRICHLOROETHYLENE		
Sample Collected:	05/15/1997	Findings:	3.020 PCI/L
Chemical:	GROSS ALPHA		
Sample Collected:	05/15/1997	Findings:	3.500 UG/L
Chemical:	TETRACHLOROETHYLENE		
Sample Collected:	05/15/1997	Findings:	1.900 UG/L
Chemical:	TRICHLOROETHYLENE		
Sample Collected:	05/20/1997	Findings:	2.500 UG/L
Chemical:	TETRACHLOROETHYLENE		
Sample Collected:	05/20/1997	Findings:	1.800 UG/L
Chemical:	TRICHLOROETHYLENE		
Sample Collected:	06/18/1997	Findings:	3.000 UG/L
Chemical:	TETRACHLOROETHYLENE		
Sample Collected:	06/18/1997	Findings:	1.300 UG/L
Chemical:	1,1-DICHLOROETHYLENE		
Sample Collected:	06/18/1997	Findings:	2.600 UG/L
Chemical:	TRICHLOROETHYLENE		
Sample Collected:	07/11/1997	Findings:	3.300 UG/L
Chemical:	TETRACHLOROETHYLENE		
Sample Collected:	07/11/1997	Findings:	2.200 UG/L
Chemical:	TRICHLOROETHYLENE		

Sample Collected:	08/06/1997	Findings:	2.200 UG/L
Chemical:	TETRACHLOROETHYLENE		
Sample Collected:	08/06/1997	Findings:	1.200 UG/L
Chemical:	TRICHLOROETHYLENE		
Sample Collected:	08/13/1997	Findings:	3.000 UG/L
Chemical:	TETRACHLOROETHYLENE		
Sample Collected:	08/13/1997	Findings:	.630 UG/L
Chemical:	1,1-DICHLOROETHYLENE		
Sample Collected:	08/13/1997	Findings:	1.900 UG/L
Chemical:	TRICHLOROETHYLENE		
Sample Collected:	09/03/1997	Findings:	4.500 UG/L
Chemical:	TETRACHLOROETHYLENE		
Sample Collected:	09/03/1997	Findings:	.700 UG/L
Chemical:	1,1-DICHLOROETHYLENE		
Sample Collected:	09/03/1997	Findings:	2.800 UG/L
Chemical:	TRICHLOROETHYLENE		
Sample Collected:	10/01/1997	Findings:	3.800 UG/L
Chemical:	TETRACHLOROETHYLENE		
Sample Collected:	10/01/1997	Findings:	2.400 UG/L
Chemical:	TRICHLOROETHYLENE		
Sample Collected:	11/05/1997	Findings:	5.200 UG/L
Chemical:	TETRACHLOROETHYLENE		
Sample Collected:	11/05/1997	Findings:	1.400 UG/L
Chemical:	1,1-DICHLOROETHYLENE		
Sample Collected:	11/05/1997	Findings:	3.800 UG/L
Chemical:	TRICHLOROETHYLENE		
Sample Collected:	12/17/1997	Findings:	4.900 UG/L
Chemical:	TETRACHLOROETHYLENE		
Sample Collected:	12/17/1997	Findings:	2.600 UG/L
Chemical:	TRICHLOROETHYLENE		
Sample Collected:	12/17/1997	Findings:	33.660 MG/L
Chemical:	NITRATE (AS NO3)		
Sample Collected:	01/05/1998	Findings:	34.900 MG/L
Chemical:	NITRATE (AS NO3)		
Sample Collected:	01/07/1998	Findings:	5.700 UG/L
Chemical:	TETRACHLOROETHYLENE		
Sample Collected:	01/07/1998	Findings:	1.200 UG/L
Chemical:	1,1-DICHLOROETHYLENE		
Sample Collected:	01/07/1998	Findings:	3.800 UG/L
Chemical:	TRICHLOROETHYLENE		

B9
ESE
1/2 - 1 Mile
Higher

CA WELLS **1322**

Water System Information:

Prime Station Code:	01S/10W-31P05 S	User ID:	MET
FRDS Number:	1910039028	County:	Los Angeles
District Number:	15	Station Type:	WELL/AMBNT/MUN/INTAKE/SUPPLY
Water Type:	Well/Groundwater	Well Status:	Destroyed
Source Lat/Long:	340200.0 1175800.0	Precision:	Undefined
Source Name:	WELL B7B - DESTROYED		
System Number:	1910039		
System Name:	SAN GABRIEL VALLEY WATER CO.-EL MONTE		
Organization That Operates System:			
	P O BOX 6010		
	EL MONTE, CA 91734		
Pop Served:	151064	Connections:	43161
Area Served:	EL MONTE/SAN GABRIEL BASIN		

Sample Information: * Only Findings Above Detection Level Are Listed

Sample Collected:	03/15/1985	Findings:	1.400 UG/L
Chemical:	TETRACHLOROETHYLENE		
Sample Collected:	03/15/1985	Findings:	2.300 UG/L
Chemical:	TRICHLOROETHYLENE		
Sample Collected:	03/29/1985	Findings:	1.200 UG/L
Chemical:	TETRACHLOROETHYLENE		
Sample Collected:	03/29/1985	Findings:	2.400 UG/L
Chemical:	TRICHLOROETHYLENE		

B10
ESE
1/2 - 1 Mile
Higher

CA WELLS **22728**

Water System Information:

Prime Station Code:	G19/039-OASB11B	User ID:	MET
FRDS Number:	1910039062	County:	Los Angeles
District Number:	15	Station Type:	WELL/AMBNT/MUN/INTAKE
Water Type:	Well/Groundwater	Well Status:	Combined Treated
Source Lat/Long:	340200.0 1175800.0	Precision:	1,000 Feet (10 Seconds)
Source Name:	AIR STRIPPING EFFLUENT - WELL B11B		
System Number:	1910039		
System Name:	SAN GABRIEL VALLEY WATER CO.-EL MONTE		
Organization That Operates System:			
	P O BOX 6010		
	EL MONTE, CA 91734		
Pop Served:	151064	Connections:	43161
Area Served:	EL MONTE/SAN GABRIEL BASIN		

B11
ESE
1/2 - 1 Mile
Higher

CA WELLS **1323**

Water System Information:

Prime Station Code:	01S/10W-31P06 S	User ID:	MET
FRDS Number:	1910039029	County:	Los Angeles
District Number:	15	Station Type:	WELL/AMBNT/MUN/INTAKE/SUPPLY
Water Type:	Well/Groundwater	Well Status:	Active Raw
Source Lat/Long:	340200.0 1175800.0	Precision:	Undefined
Source Name:	WELL B7C		

GEOCHECK® - PHYSICAL SETTING SOURCE MAP FINDINGS

System Number: 1910039
System Name: SAN GABRIEL VALLEY WATER CO.-EL MONTE
Organization That Operates System:
P O BOX 6010
EL MONTE, CA 91734
Pop Served: 151064 Connections: 43161
Area Served: EL MONTE/SAN GABRIEL BASIN

Sample Information: * Only Findings Above Detection Level Are Listed

Sample Collected:	03/15/1985	Findings:	2.800 UG/L
Chemical:	TETRACHLOROETHYLENE		
Sample Collected:	03/15/1985	Findings:	3.100 UG/L
Chemical:	TRICHLOROETHYLENE		
Sample Collected:	03/22/1985	Findings:	3.000 UG/L
Chemical:	TETRACHLOROETHYLENE		
Sample Collected:	03/22/1985	Findings:	3.100 UG/L
Chemical:	TRICHLOROETHYLENE		
Sample Collected:	03/29/1985	Findings:	2.800 UG/L
Chemical:	TETRACHLOROETHYLENE		
Sample Collected:	03/29/1985	Findings:	3.000 UG/L
Chemical:	TRICHLOROETHYLENE		
Sample Collected:	08/04/1986	Findings:	4.300 UG/L
Chemical:	TETRACHLOROETHYLENE		
Sample Collected:	08/04/1986	Findings:	3.500 UG/L
Chemical:	TRICHLOROETHYLENE		
Sample Collected:	09/08/1986	Findings:	4.900 UG/L
Chemical:	TETRACHLOROETHYLENE		
Sample Collected:	09/08/1986	Findings:	.700 UG/L
Chemical:	1,1-DICHLOROETHYLENE		
Sample Collected:	09/08/1986	Findings:	3.700 UG/L
Chemical:	TRICHLOROETHYLENE		
Sample Collected:	10/13/1986	Findings:	4.700 UG/L
Chemical:	TETRACHLOROETHYLENE		
Sample Collected:	10/13/1986	Findings:	3.600 UG/L
Chemical:	TRICHLOROETHYLENE		
Sample Collected:	11/17/1986	Findings:	4.400 UG/L
Chemical:	TETRACHLOROETHYLENE		
Sample Collected:	11/17/1986	Findings:	3.700 UG/L
Chemical:	TRICHLOROETHYLENE		
Sample Collected:	12/15/1986	Findings:	4.300 UG/L
Chemical:	TETRACHLOROETHYLENE		
Sample Collected:	12/15/1986	Findings:	.600 UG/L
Chemical:	1,1-DICHLOROETHYLENE		
Sample Collected:	12/15/1986	Findings:	3.500 UG/L
Chemical:	TRICHLOROETHYLENE		
Sample Collected:	01/27/1987	Findings:	2.700 UG/L
Chemical:	TETRACHLOROETHYLENE		
Sample Collected:	01/27/1987	Findings:	.880 UG/L
Chemical:	1,1-DICHLOROETHYLENE		
Sample Collected:	01/27/1987	Findings:	2.180 UG/L
Chemical:	TRICHLOROETHYLENE		

Sample Collected:	02/13/1987	Findings:	4.990 UG/L
Chemical:	TETRACHLOROETHYLENE		
Sample Collected:	02/13/1987	Findings:	2.270 UG/L
Chemical:	1,1-DICHLOROETHYLENE		
Sample Collected:	02/13/1987	Findings:	4.200 UG/L
Chemical:	TRICHLOROETHYLENE		
Sample Collected:	03/10/1987	Findings:	3.450 UG/L
Chemical:	TETRACHLOROETHYLENE		
Sample Collected:	03/10/1987	Findings:	1.650 UG/L
Chemical:	1,1-DICHLOROETHYLENE		
Sample Collected:	03/10/1987	Findings:	3.190 UG/L
Chemical:	TRICHLOROETHYLENE		
Sample Collected:	04/08/1987	Findings:	2.940 UG/L
Chemical:	TETRACHLOROETHYLENE		
Sample Collected:	04/08/1987	Findings:	1.120 UG/L
Chemical:	1,1-DICHLOROETHYLENE		
Sample Collected:	04/08/1987	Findings:	2.330 UG/L
Chemical:	TRICHLOROETHYLENE		
Sample Collected:	05/13/1987	Findings:	4.380 UG/L
Chemical:	TETRACHLOROETHYLENE		
Sample Collected:	05/13/1987	Findings:	2.610 UG/L
Chemical:	1,1-DICHLOROETHYLENE		
Sample Collected:	05/13/1987	Findings:	3.650 UG/L
Chemical:	TRICHLOROETHYLENE		
Sample Collected:	06/09/1987	Findings:	4.870 UG/L
Chemical:	TETRACHLOROETHYLENE		
Sample Collected:	06/09/1987	Findings:	1.150 UG/L
Chemical:	1,1-DICHLOROETHYLENE		
Sample Collected:	06/09/1987	Findings:	3.040 UG/L
Chemical:	TRICHLOROETHYLENE		
Sample Collected:	07/16/1987	Findings:	7.600 UG/L
Chemical:	TETRACHLOROETHYLENE		
Sample Collected:	07/16/1987	Findings:	3.600 UG/L
Chemical:	TRICHLOROETHYLENE		
Sample Collected:	08/07/1987	Findings:	6.500 UG/L
Chemical:	TETRACHLOROETHYLENE		
Sample Collected:	08/07/1987	Findings:	2.500 UG/L
Chemical:	TRICHLOROETHYLENE		
Sample Collected:	09/02/1987	Findings:	3.600 UG/L
Chemical:	CARBON TETRACHLORIDE		
Sample Collected:	09/02/1987	Findings:	2.300 UG/L
Chemical:	TETRACHLOROETHYLENE		
Sample Collected:	09/02/1987	Findings:	2.300 UG/L
Chemical:	TRICHLOROETHYLENE		
Sample Collected:	10/20/1987	Findings:	10.000 UG/L
Chemical:	TETRACHLOROETHYLENE		
Sample Collected:	10/20/1987	Findings:	.700 UG/L
Chemical:	1,1,1-TRICHLOROETHANE		
Sample Collected:	10/20/1987	Findings:	5.000 UG/L
Chemical:	TRICHLOROETHYLENE		

Sample Collected:	10/20/1987	Findings:	10.000 UG/L
Chemical:	TETRACHLOROETHYLENE		
Sample Collected:	10/20/1987	Findings:	.700 UG/L
Chemical:	1,1,1-TRICHLOROETHANE		
Sample Collected:	10/20/1987	Findings:	5.000 UG/L
Chemical:	TRICHLOROETHYLENE		
Sample Collected:	11/03/1987	Findings:	.700 UG/L
Chemical:	1,1,1-TRICHLOROETHANE		
Sample Collected:	11/03/1987	Findings:	5.800 UG/L
Chemical:	TRICHLOROETHYLENE		
Sample Collected:	06/06/1988	Findings:	6.700 UG/L
Chemical:	TETRACHLOROETHYLENE		
Sample Collected:	06/06/1988	Findings:	.900 UG/L
Chemical:	1,1-DICHLOROETHYLENE		
Sample Collected:	06/06/1988	Findings:	1.900 UG/L
Chemical:	TRICHLOROETHYLENE		
Sample Collected:	09/02/1988	Findings:	8.900 UG/L
Chemical:	TETRACHLOROETHYLENE		
Sample Collected:	09/02/1988	Findings:	1.700 UG/L
Chemical:	1,1-DICHLOROETHYLENE		
Sample Collected:	09/02/1988	Findings:	4.200 UG/L
Chemical:	TRICHLOROETHYLENE		
Sample Collected:	09/02/1988	Findings:	1.100 UG/L
Chemical:	CIS-1,2-DICHLOROETHYLENE		
Sample Collected:	01/04/1989	Findings:	17.500 UG/L
Chemical:	TETRACHLOROETHYLENE		
Sample Collected:	01/04/1989	Findings:	.600 UG/L
Chemical:	1,1,1-TRICHLOROETHANE		
Sample Collected:	01/04/1989	Findings:	7.100 UG/L
Chemical:	TRICHLOROETHYLENE		
Sample Collected:	03/16/1989	Findings:	10.000 UG/L
Chemical:	TETRACHLOROETHYLENE		
Sample Collected:	03/16/1989	Findings:	2.600 UG/L
Chemical:	1,1-DICHLOROETHYLENE		
Sample Collected:	03/16/1989	Findings:	3.900 UG/L
Chemical:	TRICHLOROETHYLENE		
Sample Collected:	03/16/1989	Findings:	1.200 UG/L
Chemical:	CIS-1,2-DICHLOROETHYLENE		
Sample Collected:	06/20/1989	Findings:	10.000 UG/L
Chemical:	TETRACHLOROETHYLENE		
Sample Collected:	06/20/1989	Findings:	3.700 UG/L
Chemical:	TRICHLOROETHYLENE		
Sample Collected:	06/20/1989	Findings:	10.000 UG/L
Chemical:	TETRACHLOROETHYLENE		
Sample Collected:	06/20/1989	Findings:	3.700 UG/L
Chemical:	TRICHLOROETHYLENE		
Sample Collected:	07/27/1989	Findings:	7.300 UG/L
Chemical:	TETRACHLOROETHYLENE		
Sample Collected:	07/27/1989	Findings:	3.100 UG/L
Chemical:	TRICHLOROETHYLENE		

GEOCHECK® - PHYSICAL SETTING SOURCE MAP FINDINGS

Sample Collected:	08/14/1989	Findings:	900.000 UMHO
Chemical:	SPECIFIC CONDUCTANCE		
Sample Collected:	08/14/1989	Findings:	7.770
Chemical:	PH (LABORATORY)		
Sample Collected:	08/14/1989	Findings:	212.000 MG/L
Chemical:	TOTAL ALKALINITY (AS CACO3)		
Sample Collected:	08/14/1989	Findings:	258.600 MG/L
Chemical:	BICARBONATE ALKALINITY		
Sample Collected:	08/14/1989	Findings:	280.400 MG/L
Chemical:	TOTAL HARDNESS (AS CACO3)		
Sample Collected:	08/14/1989	Findings:	94.500 MG/L
Chemical:	CALCIUM		
Sample Collected:	08/14/1989	Findings:	10.800 MG/L
Chemical:	MAGNESIUM		
Sample Collected:	08/14/1989	Findings:	81.600 MG/L
Chemical:	SODIUM		
Sample Collected:	08/14/1989	Findings:	2.400 MG/L
Chemical:	POTASSIUM		
Sample Collected:	08/14/1989	Findings:	53.600 MG/L
Chemical:	CHLORIDE		
Sample Collected:	08/14/1989	Findings:	.400 MG/L
Chemical:	FLUORIDE (TEMPERATURE DEPENDENT)		
Sample Collected:	08/14/1989	Findings:	522.000 MG/L
Chemical:	TOTAL DISSOLVED SOLIDS		
Sample Collected:	08/14/1989	Findings:	12.300 MG/L
Chemical:	NITRATE (AS NO3)		
Sample Collected:	09/12/1989	Findings:	6.900 UG/L
Chemical:	TETRACHLOROETHYLENE		
Sample Collected:	09/12/1989	Findings:	2.200 UG/L
Chemical:	1,1-DICHLOROETHYLENE		
Sample Collected:	09/12/1989	Findings:	2.600 UG/L
Chemical:	TRICHLOROETHYLENE		
Sample Collected:	10/03/1989	Findings:	2.000 PCI/L
Chemical:	GROSS ALPHA		
Sample Collected:	10/03/1989	Findings:	1.000 PCI/L
Chemical:	GROSS ALPHA COUNTING ERROR		
Sample Collected:	10/03/1989	Findings:	7.430 UG/L
Chemical:	TETRACHLOROETHYLENE		
Sample Collected:	10/03/1989	Findings:	3.440 UG/L
Chemical:	TRICHLOROETHYLENE		
Sample Collected:	11/08/1989	Findings:	7.270 UG/L
Chemical:	TETRACHLOROETHYLENE		
Sample Collected:	11/08/1989	Findings:	3.450 UG/L
Chemical:	TRICHLOROETHYLENE		
Sample Collected:	12/05/1989	Findings:	7.200 UG/L
Chemical:	TETRACHLOROETHYLENE		
Sample Collected:	12/05/1989	Findings:	6.700 UG/L
Chemical:	1,1-DICHLOROETHYLENE		
Sample Collected:	12/05/1989	Findings:	3.600 UG/L
Chemical:	TRICHLOROETHYLENE		

Sample Collected:	12/28/1989	Findings:	3.900 UG/L
Chemical:	1,1-DICHLOROETHYLENE		
Sample Collected:	01/10/1990	Findings:	5.000 PCI/L
Chemical:	GROSS ALPHA		
Sample Collected:	01/10/1990	Findings:	2.000 PCI/L
Chemical:	GROSS ALPHA COUNTING ERROR		
Sample Collected:	01/10/1990	Findings:	13.500 UG/L
Chemical:	TETRACHLOROETHYLENE		
Sample Collected:	01/10/1990	Findings:	5.000 UG/L
Chemical:	TRICHLOROETHYLENE		
Sample Collected:	02/02/1990	Findings:	5.900 UG/L
Chemical:	TETRACHLOROETHYLENE		
Sample Collected:	02/02/1990	Findings:	2.700 UG/L
Chemical:	TRICHLOROETHYLENE		
Sample Collected:	03/05/1990	Findings:	13.000 UG/L
Chemical:	TETRACHLOROETHYLENE		
Sample Collected:	03/05/1990	Findings:	4.700 UG/L
Chemical:	1,1-DICHLOROETHYLENE		
Sample Collected:	03/05/1990	Findings:	5.100 UG/L
Chemical:	TRICHLOROETHYLENE		
Sample Collected:	03/21/1990	Findings:	2.400 UG/L
Chemical:	TRICHLOROETHYLENE		
Sample Collected:	04/03/1990	Findings:	2.000 PCI/L
Chemical:	GROSS ALPHA		
Sample Collected:	04/03/1990	Findings:	2.000 PCI/L
Chemical:	GROSS ALPHA COUNTING ERROR		
Sample Collected:	04/03/1990	Findings:	5.600 UG/L
Chemical:	TETRACHLOROETHYLENE		
Sample Collected:	04/03/1990	Findings:	2.900 UG/L
Chemical:	TRICHLOROETHYLENE		
Sample Collected:	05/04/1990	Findings:	6.400 UG/L
Chemical:	TETRACHLOROETHYLENE		
Sample Collected:	05/04/1990	Findings:	2.500 UG/L
Chemical:	TRICHLOROETHYLENE		
Sample Collected:	06/04/1990	Findings:	5.600 UG/L
Chemical:	TETRACHLOROETHYLENE		
Sample Collected:	06/04/1990	Findings:	1.300 UG/L
Chemical:	1,1-DICHLOROETHYLENE		
Sample Collected:	06/04/1990	Findings:	2.500 UG/L
Chemical:	TRICHLOROETHYLENE		
Sample Collected:	07/12/1990	Findings:	7.200 UG/L
Chemical:	TETRACHLOROETHYLENE		
Sample Collected:	07/12/1990	Findings:	2.700 UG/L
Chemical:	TRICHLOROETHYLENE		
Sample Collected:	08/02/1990	Findings:	7.100 UG/L
Chemical:	TETRACHLOROETHYLENE		
Sample Collected:	08/02/1990	Findings:	2.800 UG/L
Chemical:	TRICHLOROETHYLENE		
Sample Collected:	09/04/1990	Findings:	7.100 UG/L
Chemical:	TETRACHLOROETHYLENE		

Sample Collected:	09/04/1990	Findings:	1.800 UG/L
Chemical:	1,1-DICHLOROETHYLENE		
Sample Collected:	09/04/1990	Findings:	3.000 UG/L
Chemical:	TRICHLOROETHYLENE		
Sample Collected:	09/04/1990	Findings:	9.500 MG/L
Chemical:	NITRATE (AS NO3)		
Sample Collected:	10/04/1990	Findings:	6.900 UG/L
Chemical:	TETRACHLOROETHYLENE		
Sample Collected:	10/04/1990	Findings:	2.900 UG/L
Chemical:	TRICHLOROETHYLENE		
Sample Collected:	11/01/1990	Findings:	7.000 UG/L
Chemical:	TETRACHLOROETHYLENE		
Sample Collected:	11/01/1990	Findings:	3.200 UG/L
Chemical:	TRICHLOROETHYLENE		
Sample Collected:	12/05/1990	Findings:	4.900 UG/L
Chemical:	TETRACHLOROETHYLENE		
Sample Collected:	12/05/1990	Findings:	1.600 UG/L
Chemical:	1,1-DICHLOROETHYLENE		
Sample Collected:	12/05/1990	Findings:	1.700 UG/L
Chemical:	TRICHLOROETHYLENE		
Sample Collected:	12/05/1990	Findings:	1.100 UG/L
Chemical:	CIS-1,2-DICHLOROETHYLENE		
Sample Collected:	01/08/1991	Findings:	12.600 UG/L
Chemical:	TETRACHLOROETHYLENE		
Sample Collected:	01/08/1991	Findings:	4.800 UG/L
Chemical:	TRICHLOROETHYLENE		
Sample Collected:	03/21/1991	Findings:	16.200 UG/L
Chemical:	TETRACHLOROETHYLENE		
Sample Collected:	03/21/1991	Findings:	3.500 UG/L
Chemical:	1,1-DICHLOROETHYLENE		
Sample Collected:	03/21/1991	Findings:	5.000 UG/L
Chemical:	TRICHLOROETHYLENE		
Sample Collected:	03/21/1991	Findings:	1.600 UG/L
Chemical:	CIS-1,2-DICHLOROETHYLENE		
Sample Collected:	06/13/1991	Findings:	8.100 UG/L
Chemical:	TETRACHLOROETHYLENE		
Sample Collected:	06/13/1991	Findings:	1.400 UG/L
Chemical:	1,1-DICHLOROETHYLENE		
Sample Collected:	06/13/1991	Findings:	3.200 UG/L
Chemical:	TRICHLOROETHYLENE		
Sample Collected:	06/13/1991	Findings:	.600 UG/L
Chemical:	CIS-1,2-DICHLOROETHYLENE		
Sample Collected:	09/04/1991	Findings:	7.200 UG/L
Chemical:	TETRACHLOROETHYLENE		
Sample Collected:	09/04/1991	Findings:	2.500 UG/L
Chemical:	1,1-DICHLOROETHYLENE		
Sample Collected:	09/04/1991	Findings:	3.400 UG/L
Chemical:	TRICHLOROETHYLENE		
Sample Collected:	09/04/1991	Findings:	1.000 UG/L
Chemical:	CIS-1,2-DICHLOROETHYLENE		

Sample Collected:	12/04/1991	Findings:	11.600 UG/L
Chemical:	TETRACHLOROETHYLENE		
Sample Collected:	12/04/1991	Findings:	2.900 UG/L
Chemical:	1,1-DICHLOROETHYLENE		
Sample Collected:	12/04/1991	Findings:	5.100 UG/L
Chemical:	TRICHLOROETHYLENE		
Sample Collected:	12/04/1991	Findings:	1.500 UG/L
Chemical:	CIS-1,2-DICHLOROETHYLENE		
Sample Collected:	03/12/1992	Findings:	15.200 UG/L
Chemical:	TETRACHLOROETHYLENE		
Sample Collected:	03/12/1992	Findings:	2.600 UG/L
Chemical:	1,1-DICHLOROETHYLENE		
Sample Collected:	03/12/1992	Findings:	4.600 UG/L
Chemical:	TRICHLOROETHYLENE		
Sample Collected:	03/12/1992	Findings:	1.100 UG/L
Chemical:	CIS-1,2-DICHLOROETHYLENE		
Sample Collected:	06/16/1992	Findings:	20.400 UG/L
Chemical:	TETRACHLOROETHYLENE		
Sample Collected:	06/16/1992	Findings:	3.100 UG/L
Chemical:	1,1-DICHLOROETHYLENE		
Sample Collected:	06/16/1992	Findings:	5.800 UG/L
Chemical:	TRICHLOROETHYLENE		
Sample Collected:	06/16/1992	Findings:	1.700 UG/L
Chemical:	CIS-1,2-DICHLOROETHYLENE		
Sample Collected:	07/07/1992	Findings:	4.500 UG/L
Chemical:	TRICHLOROETHYLENE		
Sample Collected:	08/04/1992	Findings:	1110.000 UMHO
Chemical:	SPECIFIC CONDUCTANCE		
Sample Collected:	08/04/1992	Findings:	7.700
Chemical:	PH (LABORATORY)		
Sample Collected:	08/04/1992	Findings:	279.600 MG/L
Chemical:	TOTAL ALKALINITY (AS CACO3)		
Sample Collected:	08/04/1992	Findings:	341.100 MG/L
Chemical:	BICARBONATE ALKALINITY		
Sample Collected:	08/04/1992	Findings:	422.000 MG/L
Chemical:	TOTAL HARDNESS (AS CACO3)		
Sample Collected:	08/04/1992	Findings:	128.200 MG/L
Chemical:	CALCIUM		
Sample Collected:	08/04/1992	Findings:	24.800 MG/L
Chemical:	MAGNESIUM		
Sample Collected:	08/04/1992	Findings:	80.700 MG/L
Chemical:	SODIUM		
Sample Collected:	08/04/1992	Findings:	2.400 MG/L
Chemical:	POTASSIUM		
Sample Collected:	08/04/1992	Findings:	74.200 MG/L
Chemical:	CHLORIDE		
Sample Collected:	08/04/1992	Findings:	.500 MG/L
Chemical:	FLUORIDE (TEMPERATURE DEPENDENT)		
Sample Collected:	08/04/1992	Findings:	652.700 MG/L
Chemical:	TOTAL DISSOLVED SOLIDS		

GEOCHECK® - PHYSICAL SETTING SOURCE MAP FINDINGS

Sample Collected:	08/04/1992	Findings:	28.400 MG/L
Chemical:	NITRATE (AS NO3)		
Sample Collected:	08/04/1992	Findings:	.500 NTU
Chemical:	TURBIDITY (LAB)		
Sample Collected:	09/02/1992	Findings:	7.400 PCI/L
Chemical:	GROSS ALPHA		
Sample Collected:	09/02/1992	Findings:	2.700 PCI/L
Chemical:	GROSS ALPHA COUNTING ERROR		
Sample Collected:	09/02/1992	Findings:	12.500 UG/L
Chemical:	TETRACHLOROETHYLENE		
Sample Collected:	09/02/1992	Findings:	2.400 UG/L
Chemical:	1,1-DICHLOROETHYLENE		
Sample Collected:	09/02/1992	Findings:	4.600 UG/L
Chemical:	TRICHLOROETHYLENE		
Sample Collected:	09/02/1992	Findings:	1.300 UG/L
Chemical:	CIS-1,2-DICHLOROETHYLENE		
Sample Collected:	03/24/1993	Findings:	2.300 PCI/L
Chemical:	GROSS ALPHA		
Sample Collected:	03/24/1993	Findings:	1.900 PCI/L
Chemical:	GROSS ALPHA COUNTING ERROR		
Sample Collected:	03/24/1993	Findings:	13.600 UG/L
Chemical:	TETRACHLOROETHYLENE		
Sample Collected:	03/24/1993	Findings:	2.900 UG/L
Chemical:	1,1-DICHLOROETHYLENE		
Sample Collected:	03/24/1993	Findings:	5.200 UG/L
Chemical:	TRICHLOROETHYLENE		
Sample Collected:	03/24/1993	Findings:	1.600 UG/L
Chemical:	CIS-1,2-DICHLOROETHYLENE		
Sample Collected:	05/28/1993	Findings:	1.400 PCI/L
Chemical:	GROSS ALPHA		
Sample Collected:	05/28/1993	Findings:	1.500 PCI/L
Chemical:	GROSS ALPHA COUNTING ERROR		
Sample Collected:	05/28/1993	Findings:	.600 UG/L
Chemical:	CHLOROFORM (THM)		
Sample Collected:	05/28/1993	Findings:	10.700 UG/L
Chemical:	TETRACHLOROETHYLENE		
Sample Collected:	05/28/1993	Findings:	1.800 UG/L
Chemical:	1,1-DICHLOROETHYLENE		
Sample Collected:	05/28/1993	Findings:	3.500 UG/L
Chemical:	TRICHLOROETHYLENE		
Sample Collected:	05/28/1993	Findings:	.600 UG/L
Chemical:	TOTAL TRIHALOMETHANES		
Sample Collected:	09/16/1993	Findings:	2438.000 UG/L
Chemical:	NITRATE NITROGEN (NO3-N)		
Sample Collected:	09/16/1993	Findings:	.400 MG/L
Chemical:	FLUORIDE (TEMPERATURE DEPENDENT)		
Sample Collected:	09/16/1993	Findings:	97.000 UG/L
Chemical:	ALUMINUM		
Sample Collected:	09/16/1993	Findings:	1.800 PCI/L
Chemical:	GROSS ALPHA		

Sample Collected:	09/16/1993	Findings:	2.000 PCI/L
Chemical:	GROSS ALPHA COUNTING ERROR		
Sample Collected:	09/16/1993	Findings:	9.800 UG/L
Chemical:	TETRACHLOROETHYLENE		
Sample Collected:	09/16/1993	Findings:	2.000 UG/L
Chemical:	1,1-DICHLOROETHYLENE		
Sample Collected:	09/16/1993	Findings:	3.400 UG/L
Chemical:	TRICHLOROETHYLENE		
Sample Collected:	09/16/1993	Findings:	10.800 MG/L
Chemical:	NITRATE (AS NO3)		
Sample Collected:	09/16/1993	Findings:	1.100 UG/L
Chemical:	CIS-1,2-DICHLOROETHYLENE		
Sample Collected:	09/16/1993	Findings:	2438.000 UG/L
Chemical:	NITRATE + NITRITE (AS N)		
Sample Collected:	09/21/1993	Findings:	21.100 C
Chemical:	SOURCE TEMPERATURE C		
Sample Collected:	09/21/1993	Findings:	15.000 UNITS
Chemical:	COLOR		
Sample Collected:	09/21/1993	Findings:	880.000 UMHO
Chemical:	SPECIFIC CONDUCTANCE		
Sample Collected:	09/21/1993	Findings:	8.100
Chemical:	PH (LABORATORY)		
Sample Collected:	09/21/1993	Findings:	195.200 MG/L
Chemical:	TOTAL ALKALINITY (AS CACO3)		
Sample Collected:	09/21/1993	Findings:	238.100 MG/L
Chemical:	BICARBONATE ALKALINITY		
Sample Collected:	09/21/1993	Findings:	266.000 MG/L
Chemical:	TOTAL HARDNESS (AS CACO3)		
Sample Collected:	09/21/1993	Findings:	71.400 MG/L
Chemical:	CALCIUM		
Sample Collected:	09/21/1993	Findings:	21.300 MG/L
Chemical:	MAGNESIUM		
Sample Collected:	09/21/1993	Findings:	76.300 MG/L
Chemical:	SODIUM		
Sample Collected:	09/21/1993	Findings:	2.100 MG/L
Chemical:	POTASSIUM		
Sample Collected:	09/21/1993	Findings:	50.900 MG/L
Chemical:	CHLORIDE		
Sample Collected:	09/21/1993	Findings:	.400 MG/L
Chemical:	FLUORIDE (TEMPERATURE DEPENDENT)		
Sample Collected:	09/21/1993	Findings:	517.500 MG/L
Chemical:	TOTAL DISSOLVED SOLIDS		
Sample Collected:	09/21/1993	Findings:	10.600 MG/L
Chemical:	NITRATE (AS NO3)		
Sample Collected:	09/21/1993	Findings:	2.400 NTU
Chemical:	TURBIDITY (LAB)		
Sample Collected:	09/21/1993	Findings:	22.200 C
Chemical:	SOURCE TEMPERATURE C		
Sample Collected:	09/21/1993	Findings:	10.000 UNITS
Chemical:	COLOR		

GEOCHECK® - PHYSICAL SETTING SOURCE MAP FINDINGS

Sample Collected:	09/21/1993	Findings:	880.000 UMHO
Chemical:	SPECIFIC CONDUCTANCE		
Sample Collected:	09/21/1993	Findings:	7.700
Chemical:	PH (LABORATORY)		
Sample Collected:	09/21/1993	Findings:	208.000 MG/L
Chemical:	TOTAL ALKALINITY (AS CACO3)		
Sample Collected:	09/21/1993	Findings:	253.800 MG/L
Chemical:	BICARBONATE ALKALINITY		
Sample Collected:	09/21/1993	Findings:	286.000 MG/L
Chemical:	TOTAL HARDNESS (AS CACO3)		
Sample Collected:	09/21/1993	Findings:	86.500 MG/L
Chemical:	CALCIUM		
Sample Collected:	09/21/1993	Findings:	17.000 MG/L
Chemical:	MAGNESIUM		
Sample Collected:	09/21/1993	Findings:	74.300 MG/L
Chemical:	SODIUM		
Sample Collected:	09/21/1993	Findings:	2.100 MG/L
Chemical:	POTASSIUM		
Sample Collected:	09/21/1993	Findings:	51.700 MG/L
Chemical:	CHLORIDE		
Sample Collected:	09/21/1993	Findings:	.400 MG/L
Chemical:	FLUORIDE (TEMPERATURE DEPENDENT)		
Sample Collected:	09/21/1993	Findings:	535.700 MG/L
Chemical:	TOTAL DISSOLVED SOLIDS		
Sample Collected:	09/21/1993	Findings:	11.200 MG/L
Chemical:	NITRATE (AS NO3)		
Sample Collected:	09/21/1993	Findings:	2.200 NTU
Chemical:	TURBIDITY (LAB)		
Sample Collected:	12/20/1993	Findings:	25.500 UG/L
Chemical:	TETRACHLOROETHYLENE		
Sample Collected:	12/20/1993	Findings:	5.700 UG/L
Chemical:	1,1-DICHLOROETHYLENE		
Sample Collected:	12/20/1993	Findings:	11.300 UG/L
Chemical:	TRICHLOROETHYLENE		
Sample Collected:	12/20/1993	Findings:	4.700 UG/L
Chemical:	CIS-1,2-DICHLOROETHYLENE		
Sample Collected:	01/12/1994	Findings:	3.000 UG/L
Chemical:	TRICHLOROETHYLENE		
Sample Collected:	03/22/1994	Findings:	6.600 UG/L
Chemical:	TETRACHLOROETHYLENE		
Sample Collected:	03/22/1994	Findings:	1.500 UG/L
Chemical:	1,1-DICHLOROETHYLENE		
Sample Collected:	03/22/1994	Findings:	3.400 UG/L
Chemical:	TRICHLOROETHYLENE		
Sample Collected:	03/22/1994	Findings:	.900 UG/L
Chemical:	CIS-1,2-DICHLOROETHYLENE		
Sample Collected:	06/15/1994	Findings:	6.400 UG/L
Chemical:	TETRACHLOROETHYLENE		
Sample Collected:	06/15/1994	Findings:	1.100 UG/L
Chemical:	1,1-DICHLOROETHYLENE		

Sample Collected:	06/15/1994	Findings:	1.900 UG/L
Chemical:	TRICHLOROETHYLENE		
Sample Collected:	06/15/1994	Findings:	.900 UG/L
Chemical:	CIS-1,2-DICHLOROETHYLENE		
Sample Collected:	09/12/1994	Findings:	9.600 MG/L
Chemical:	NITRATE (AS NO3)		
Sample Collected:	09/22/1994	Findings:	4.400 UG/L
Chemical:	TETRACHLOROETHYLENE		
Sample Collected:	09/22/1994	Findings:	.900 UG/L
Chemical:	1,1-DICHLOROETHYLENE		
Sample Collected:	09/22/1994	Findings:	1.400 UG/L
Chemical:	TRICHLOROETHYLENE		
Sample Collected:	09/22/1994	Findings:	10.400 MG/L
Chemical:	NITRATE (AS NO3)		
Sample Collected:	12/07/1994	Findings:	5.500 UG/L
Chemical:	TETRACHLOROETHYLENE		
Sample Collected:	12/07/1994	Findings:	1.100 UG/L
Chemical:	1,1-DICHLOROETHYLENE		
Sample Collected:	12/07/1994	Findings:	1.600 UG/L
Chemical:	TRICHLOROETHYLENE		
Sample Collected:	12/20/1994	Findings:	4.900 UG/L
Chemical:	TETRACHLOROETHYLENE		
Sample Collected:	12/20/1994	Findings:	1.900 UG/L
Chemical:	1,1-DICHLOROETHYLENE		
Sample Collected:	12/20/1994	Findings:	2.600 UG/L
Chemical:	TRICHLOROETHYLENE		
Sample Collected:	01/20/1995	Findings:	5.300 UG/L
Chemical:	TETRACHLOROETHYLENE		
Sample Collected:	01/20/1995	Findings:	1.300 UG/L
Chemical:	1,1-DICHLOROETHYLENE		
Sample Collected:	01/20/1995	Findings:	2.600 UG/L
Chemical:	TRICHLOROETHYLENE		
Sample Collected:	02/01/1995	Findings:	5.800 UG/L
Chemical:	TETRACHLOROETHYLENE		
Sample Collected:	02/01/1995	Findings:	2.400 UG/L
Chemical:	TRICHLOROETHYLENE		
Sample Collected:	02/15/1995	Findings:	5.900 UG/L
Chemical:	TETRACHLOROETHYLENE		
Sample Collected:	02/15/1995	Findings:	1.200 UG/L
Chemical:	1,1-DICHLOROETHYLENE		
Sample Collected:	02/15/1995	Findings:	2.900 UG/L
Chemical:	TRICHLOROETHYLENE		
Sample Collected:	03/13/1995	Findings:	11.300 MG/L
Chemical:	NITRATE (AS NO3)		
Sample Collected:	05/12/1995	Findings:	4.500 UG/L
Chemical:	TETRACHLOROETHYLENE		
Sample Collected:	05/12/1995	Findings:	1.100 UG/L
Chemical:	1,1-DICHLOROETHYLENE		
Sample Collected:	05/12/1995	Findings:	1.400 UG/L
Chemical:	TRICHLOROETHYLENE		

GEOCHECK® - PHYSICAL SETTING SOURCE MAP FINDINGS

Sample Collected:	06/12/1995	Findings:	11.000 MG/L
Chemical:	NITRATE (AS NO3)		
Sample Collected:	06/22/1995	Findings:	5.100 UG/L
Chemical:	TETRACHLOROETHYLENE		
Sample Collected:	06/22/1995	Findings:	1.300 UG/L
Chemical:	1,1-DICHLOROETHYLENE		
Sample Collected:	06/22/1995	Findings:	2.100 UG/L
Chemical:	TRICHLOROETHYLENE		
Sample Collected:	07/18/1995	Findings:	5.300 UG/L
Chemical:	TETRACHLOROETHYLENE		
Sample Collected:	07/18/1995	Findings:	1.300 UG/L
Chemical:	1,1-DICHLOROETHYLENE		
Sample Collected:	07/18/1995	Findings:	2.400 UG/L
Chemical:	TRICHLOROETHYLENE		
Sample Collected:	08/10/1995	Findings:	4.700 UG/L
Chemical:	TETRACHLOROETHYLENE		
Sample Collected:	08/10/1995	Findings:	1.000 UG/L
Chemical:	1,1-DICHLOROETHYLENE		
Sample Collected:	08/10/1995	Findings:	2.300 UG/L
Chemical:	TRICHLOROETHYLENE		
Sample Collected:	08/21/1995	Findings:	22.000 C
Chemical:	SOURCE TEMPERATURE C		
Sample Collected:	08/21/1995	Findings:	830.000 UMHO
Chemical:	SPECIFIC CONDUCTANCE		
Sample Collected:	08/21/1995	Findings:	7.900
Chemical:	PH (LABORATORY)		
Sample Collected:	08/21/1995	Findings:	199.600 MG/L
Chemical:	TOTAL ALKALINITY (AS CACO3)		
Sample Collected:	08/21/1995	Findings:	243.500 MG/L
Chemical:	BICARBONATE ALKALINITY		
Sample Collected:	08/21/1995	Findings:	274.000 MG/L
Chemical:	TOTAL HARDNESS (AS CACO3)		
Sample Collected:	08/21/1995	Findings:	77.700 MG/L
Chemical:	CALCIUM		
Sample Collected:	08/21/1995	Findings:	22.500 MG/L
Chemical:	MAGNESIUM		
Sample Collected:	08/21/1995	Findings:	76.400 MG/L
Chemical:	SODIUM		
Sample Collected:	08/21/1995	Findings:	2.300 MG/L
Chemical:	POTASSIUM		
Sample Collected:	08/21/1995	Findings:	44.800 MG/L
Chemical:	CHLORIDE		
Sample Collected:	08/21/1995	Findings:	.200 MG/L
Chemical:	FLUORIDE (TEMPERATURE DEPENDENT)		
Sample Collected:	08/21/1995	Findings:	515.000 MG/L
Chemical:	TOTAL DISSOLVED SOLIDS		
Sample Collected:	08/21/1995	Findings:	9.200 MG/L
Chemical:	NITRATE (AS NO3)		
Sample Collected:	08/21/1995	Findings:	.100 NTU
Chemical:	TURBIDITY (LAB)		

GEOCHECK® - PHYSICAL SETTING SOURCE MAP FINDINGS

Sample Collected:	08/22/1995	Findings:	5.600 UG/L
Chemical:	TETRACHLOROETHYLENE		
Sample Collected:	08/22/1995	Findings:	1.700 UG/L
Chemical:	1,1-DICHLOROETHYLENE		
Sample Collected:	08/22/1995	Findings:	2.500 UG/L
Chemical:	TRICHLOROETHYLENE		
Sample Collected:	08/22/1995	Findings:	7.910 MG/L
Chemical:	NITRATE (AS NO3)		
Sample Collected:	09/11/1995	Findings:	8.600 MG/L
Chemical:	NITRATE (AS NO3)		
Sample Collected:	09/14/1995	Findings:	2.400 UG/L
Chemical:	TETRACHLOROETHYLENE		
Sample Collected:	09/14/1995	Findings:	.610 UG/L
Chemical:	1,1-DICHLOROETHYLENE		
Sample Collected:	09/14/1995	Findings:	1.300 UG/L
Chemical:	TRICHLOROETHYLENE		
Sample Collected:	11/14/1995	Findings:	5.700 UG/L
Chemical:	TETRACHLOROETHYLENE		
Sample Collected:	11/14/1995	Findings:	1.600 UG/L
Chemical:	1,1-DICHLOROETHYLENE		
Sample Collected:	11/14/1995	Findings:	2.100 UG/L
Chemical:	TRICHLOROETHYLENE		
Sample Collected:	11/16/1995	Findings:	6.100 UG/L
Chemical:	TETRACHLOROETHYLENE		
Sample Collected:	11/16/1995	Findings:	1.900 UG/L
Chemical:	1,1-DICHLOROETHYLENE		
Sample Collected:	11/16/1995	Findings:	2.600 UG/L
Chemical:	TRICHLOROETHYLENE		
Sample Collected:	12/11/1995	Findings:	10.200 MG/L
Chemical:	NITRATE (AS NO3)		
Sample Collected:	12/12/1995	Findings:	5.300 UG/L
Chemical:	TETRACHLOROETHYLENE		
Sample Collected:	12/12/1995	Findings:	1.300 UG/L
Chemical:	1,1-DICHLOROETHYLENE		
Sample Collected:	12/12/1995	Findings:	2.400 UG/L
Chemical:	TRICHLOROETHYLENE		
Sample Collected:	01/10/1996	Findings:	5.300 UG/L
Chemical:	TETRACHLOROETHYLENE		
Sample Collected:	01/10/1996	Findings:	1.400 UG/L
Chemical:	1,1-DICHLOROETHYLENE		
Sample Collected:	01/10/1996	Findings:	2.400 UG/L
Chemical:	TRICHLOROETHYLENE		
Sample Collected:	01/26/1996	Findings:	5.600 UG/L
Chemical:	TETRACHLOROETHYLENE		
Sample Collected:	01/26/1996	Findings:	.860 UG/L
Chemical:	1,1-DICHLOROETHYLENE		
Sample Collected:	01/26/1996	Findings:	2.300 UG/L
Chemical:	TRICHLOROETHYLENE		
Sample Collected:	01/26/1996	Findings:	.510 UG/L
Chemical:	CIS-1,2-DICHLOROETHYLENE		

Sample Collected:	02/13/1996	Findings:	5.500 UG/L
Chemical:	TETRACHLOROETHYLENE		
Sample Collected:	02/13/1996	Findings:	1.500 UG/L
Chemical:	1,1-DICHLOROETHYLENE		
Sample Collected:	02/13/1996	Findings:	2.400 UG/L
Chemical:	TRICHLOROETHYLENE		
Sample Collected:	03/18/1996	Findings:	9.000 MG/L
Chemical:	NITRATE (AS NO3)		
Sample Collected:	03/19/1996	Findings:	4.800 UG/L
Chemical:	TETRACHLOROETHYLENE		
Sample Collected:	03/19/1996	Findings:	1.200 UG/L
Chemical:	1,1-DICHLOROETHYLENE		
Sample Collected:	03/19/1996	Findings:	2.300 UG/L
Chemical:	TRICHLOROETHYLENE		
Sample Collected:	04/03/1996	Findings:	4.000 UG/L
Chemical:	TETRACHLOROETHYLENE		
Sample Collected:	04/03/1996	Findings:	1.300 UG/L
Chemical:	1,1-DICHLOROETHYLENE		
Sample Collected:	04/03/1996	Findings:	2.500 UG/L
Chemical:	TRICHLOROETHYLENE		
Sample Collected:	04/03/1996	Findings:	.700 UG/L
Chemical:	CIS-1,2-DICHLOROETHYLENE		
Sample Collected:	04/11/1996	Findings:	4.500 UG/L
Chemical:	TETRACHLOROETHYLENE		
Sample Collected:	04/11/1996	Findings:	2.300 UG/L
Chemical:	TRICHLOROETHYLENE		
Sample Collected:	05/07/1996	Findings:	4.500 UG/L
Chemical:	TETRACHLOROETHYLENE		
Sample Collected:	05/07/1996	Findings:	1.200 UG/L
Chemical:	1,1-DICHLOROETHYLENE		
Sample Collected:	05/07/1996	Findings:	2.100 UG/L
Chemical:	TRICHLOROETHYLENE		
Sample Collected:	06/24/1996	Findings:	8.100 MG/L
Chemical:	NITRATE (AS NO3)		
Sample Collected:	06/26/1996	Findings:	5.400 UG/L
Chemical:	TETRACHLOROETHYLENE		
Sample Collected:	06/26/1996	Findings:	1.100 UG/L
Chemical:	1,1-DICHLOROETHYLENE		
Sample Collected:	06/26/1996	Findings:	2.200 UG/L
Chemical:	TRICHLOROETHYLENE		
Sample Collected:	07/10/1996	Findings:	4.900 UG/L
Chemical:	TETRACHLOROETHYLENE		
Sample Collected:	07/10/1996	Findings:	1.200 UG/L
Chemical:	1,1-DICHLOROETHYLENE		
Sample Collected:	07/10/1996	Findings:	2.000 UG/L
Chemical:	TRICHLOROETHYLENE		
Sample Collected:	07/17/1996	Findings:	2.830 PCI/L
Chemical:	GROSS ALPHA		
Sample Collected:	07/17/1996	Findings:	1.410 PCI/L
Chemical:	GROSS ALPHA COUNTING ERROR		

Sample Collected:	07/17/1996	Findings:	.340 MG/L
Chemical:	FLUORIDE (TEMPERATURE DEPENDENT)		
Sample Collected:	07/17/1996	Findings:	74.000 UG/L
Chemical:	ALUMINUM		
Sample Collected:	07/17/1996	Findings:	3.600 UG/L
Chemical:	TETRACHLOROETHYLENE		
Sample Collected:	07/17/1996	Findings:	.820 UG/L
Chemical:	1,1-DICHLOROETHYLENE		
Sample Collected:	07/17/1996	Findings:	1.400 UG/L
Chemical:	TRICHLOROETHYLENE		
Sample Collected:	07/17/1996	Findings:	7.660 MG/L
Chemical:	NITRATE (AS NO3)		
Sample Collected:	08/08/1996	Findings:	4.300 UG/L
Chemical:	TETRACHLOROETHYLENE		
Sample Collected:	08/08/1996	Findings:	1.200 UG/L
Chemical:	1,1-DICHLOROETHYLENE		
Sample Collected:	08/08/1996	Findings:	1.900 UG/L
Chemical:	TRICHLOROETHYLENE		
Sample Collected:	09/12/1996	Findings:	4.000 UG/L
Chemical:	TETRACHLOROETHYLENE		
Sample Collected:	09/12/1996	Findings:	.880 UG/L
Chemical:	1,1-DICHLOROETHYLENE		
Sample Collected:	09/12/1996	Findings:	2.000 UG/L
Chemical:	TRICHLOROETHYLENE		
Sample Collected:	09/23/1996	Findings:	9.700 MG/L
Chemical:	NITRATE (AS NO3)		
Sample Collected:	10/08/1996	Findings:	2.830 PCI/L
Chemical:	GROSS ALPHA		
Sample Collected:	10/08/1996	Findings:	1.400 PCI/L
Chemical:	GROSS ALPHA COUNTING ERROR		
Sample Collected:	10/08/1996	Findings:	4.500 UG/L
Chemical:	TETRACHLOROETHYLENE		
Sample Collected:	10/08/1996	Findings:	1.100 UG/L
Chemical:	1,1-DICHLOROETHYLENE		
Sample Collected:	10/08/1996	Findings:	2.200 UG/L
Chemical:	TRICHLOROETHYLENE		
Sample Collected:	10/08/1996	Findings:	.700 UG/L
Chemical:	CIS-1,2-DICHLOROETHYLENE		
Sample Collected:	10/17/1996	Findings:	3.900 UG/L
Chemical:	TETRACHLOROETHYLENE		
Sample Collected:	10/17/1996	Findings:	.960 UG/L
Chemical:	1,1-DICHLOROETHYLENE		
Sample Collected:	10/17/1996	Findings:	2.200 UG/L
Chemical:	TRICHLOROETHYLENE		
Sample Collected:	11/07/1996	Findings:	7.400 UG/L
Chemical:	TETRACHLOROETHYLENE		
Sample Collected:	11/07/1996	Findings:	1.600 UG/L
Chemical:	1,1-DICHLOROETHYLENE		
Sample Collected:	11/07/1996	Findings:	2.100 UG/L
Chemical:	TRICHLOROETHYLENE		

Sample Collected:	12/05/1996	Findings:	7.000 UG/L
Chemical:	TETRACHLOROETHYLENE		
Sample Collected:	12/05/1996	Findings:	1.000 UG/L
Chemical:	1,1-DICHLOROETHYLENE		
Sample Collected:	12/05/1996	Findings:	2.200 UG/L
Chemical:	TRICHLOROETHYLENE		
Sample Collected:	02/07/1997	Findings:	5.060 PCI/L
Chemical:	GROSS ALPHA		
Sample Collected:	02/07/1997	Findings:	1.540 PCI/L
Chemical:	GROSS ALPHA COUNTING ERROR		
Sample Collected:	02/07/1997	Findings:	11.000 UG/L
Chemical:	TETRACHLOROETHYLENE		
Sample Collected:	02/07/1997	Findings:	3.700 UG/L
Chemical:	1,1-DICHLOROETHYLENE		
Sample Collected:	02/07/1997	Findings:	5.000 UG/L
Chemical:	TRICHLOROETHYLENE		
Sample Collected:	02/07/1997	Findings:	1.600 UG/L
Chemical:	CIS-1,2-DICHLOROETHYLENE		
Sample Collected:	03/11/1997	Findings:	5.600 UG/L
Chemical:	TETRACHLOROETHYLENE		
Sample Collected:	03/11/1997	Findings:	1.700 UG/L
Chemical:	1,1-DICHLOROETHYLENE		
Sample Collected:	03/11/1997	Findings:	2.700 UG/L
Chemical:	TRICHLOROETHYLENE		
Sample Collected:	04/16/1997	Findings:	7.100 UG/L
Chemical:	TETRACHLOROETHYLENE		
Sample Collected:	04/16/1997	Findings:	1.400 UG/L
Chemical:	1,1-DICHLOROETHYLENE		
Sample Collected:	04/16/1997	Findings:	2.400 UG/L
Chemical:	TRICHLOROETHYLENE		
Sample Collected:	05/15/1997	Findings:	5.550 PCI/L
Chemical:	GROSS ALPHA		
Sample Collected:	05/15/1997	Findings:	1.950 PCI/L
Chemical:	GROSS ALPHA COUNTING ERROR		
Sample Collected:	05/15/1997	Findings:	5.200 UG/L
Chemical:	TETRACHLOROETHYLENE		
Sample Collected:	05/15/1997	Findings:	1.300 UG/L
Chemical:	1,1-DICHLOROETHYLENE		
Sample Collected:	05/15/1997	Findings:	2.500 UG/L
Chemical:	TRICHLOROETHYLENE		
Sample Collected:	05/15/1997	Findings:	.930 UG/L
Chemical:	CIS-1,2-DICHLOROETHYLENE		
Sample Collected:	05/20/1997	Findings:	5.900 UG/L
Chemical:	TETRACHLOROETHYLENE		
Sample Collected:	05/20/1997	Findings:	2.200 UG/L
Chemical:	1,1-DICHLOROETHYLENE		
Sample Collected:	05/20/1997	Findings:	2.700 UG/L
Chemical:	TRICHLOROETHYLENE		
Sample Collected:	06/18/1997	Findings:	4.400 UG/L
Chemical:	TETRACHLOROETHYLENE		

Sample Collected:	06/18/1997	Findings:	2.100 UG/L
Chemical:	1,1-DICHLOROETHYLENE		
Sample Collected:	06/18/1997	Findings:	2.500 UG/L
Chemical:	TRICHLOROETHYLENE		
Sample Collected:	07/11/1997	Findings:	6.000 UG/L
Chemical:	TETRACHLOROETHYLENE		
Sample Collected:	07/11/1997	Findings:	1.400 UG/L
Chemical:	1,1-DICHLOROETHYLENE		
Sample Collected:	07/11/1997	Findings:	2.400 UG/L
Chemical:	TRICHLOROETHYLENE		
Sample Collected:	08/06/1997	Findings:	4.800 UG/L
Chemical:	TETRACHLOROETHYLENE		
Sample Collected:	08/06/1997	Findings:	.600 UG/L
Chemical:	1,1-DICHLOROETHYLENE		
Sample Collected:	08/06/1997	Findings:	1.700 UG/L
Chemical:	TRICHLOROETHYLENE		
Sample Collected:	10/01/1997	Findings:	5.000 UG/L
Chemical:	TETRACHLOROETHYLENE		
Sample Collected:	10/01/1997	Findings:	2.100 UG/L
Chemical:	TRICHLOROETHYLENE		
Sample Collected:	11/05/1997	Findings:	6.800 UG/L
Chemical:	TETRACHLOROETHYLENE		
Sample Collected:	11/05/1997	Findings:	2.200 UG/L
Chemical:	1,1-DICHLOROETHYLENE		
Sample Collected:	11/05/1997	Findings:	3.000 UG/L
Chemical:	TRICHLOROETHYLENE		
Sample Collected:	11/20/1997	Findings:	5.000 UG/L
Chemical:	TETRACHLOROETHYLENE		
Sample Collected:	11/20/1997	Findings:	.700 UG/L
Chemical:	1,1-DICHLOROETHYLENE		
Sample Collected:	11/20/1997	Findings:	1.900 UG/L
Chemical:	TRICHLOROETHYLENE		
Sample Collected:	12/02/1997	Findings:	8.600 UG/L
Chemical:	TETRACHLOROETHYLENE		
Sample Collected:	12/02/1997	Findings:	2.000 UG/L
Chemical:	1,1-DICHLOROETHYLENE		
Sample Collected:	12/02/1997	Findings:	2.700 UG/L
Chemical:	TRICHLOROETHYLENE		

B12
ESE
1/2 - 1 Mile
Higher

CA WELLS **1316**

Water System Information:

Prime Station Code:	01S/10W-31F04 S	User ID:	MET
FRDS Number:	1910039018	County:	Los Angeles
District Number:	15	Station Type:	WELL/AMBNT/MUN/INTAKE
Water Type:	Well/Groundwater	Well Status:	Active Raw
Source Lat/Long:	340200.0 1175800.0	Precision:	0.5 Mile (30 Seconds)
Source Name:	WELL B11B		

GEOCHECK® - PHYSICAL SETTING SOURCE MAP FINDINGS

System Number: 1910039
System Name: SAN GABRIEL VALLEY WATER CO.-EL MONTE
Organization That Operates System:
P O BOX 6010
EL MONTE, CA 91734
Pop Served: 151064 Connections: 43161
Area Served: EL MONTE/SAN GABRIEL BASIN

Sample Information: * Only Findings Above Detection Level Are Listed

Sample Collected:	03/29/1985	Findings:	.910 UG/L
Chemical:	TETRACHLOROETHYLENE		
Sample Collected:	03/29/1985	Findings:	2.500 UG/L
Chemical:	1,1-DICHLOROETHYLENE		
Sample Collected:	03/29/1985	Findings:	5.000 UG/L
Chemical:	TRICHLOROETHYLENE		
Sample Collected:	04/12/1985	Findings:	1.100 UG/L
Chemical:	1,1-DICHLOROETHYLENE		
Sample Collected:	04/12/1985	Findings:	3.000 UG/L
Chemical:	TRICHLOROETHYLENE		
Sample Collected:	09/02/1987	Findings:	1.000 UG/L
Chemical:	CHLOROFORM (THM)		
Sample Collected:	09/02/1987	Findings:	1.300 UG/L
Chemical:	TETRACHLOROETHYLENE		
Sample Collected:	09/02/1987	Findings:	6.100 UG/L
Chemical:	1,1-DICHLOROETHYLENE		
Sample Collected:	09/02/1987	Findings:	4.300 UG/L
Chemical:	TRICHLOROETHYLENE		
Sample Collected:	09/02/1987	Findings:	1.000 UG/L
Chemical:	TOTAL TRIHALOMETHANES		
Sample Collected:	06/06/1988	Findings:	1.000 UG/L
Chemical:	TETRACHLOROETHYLENE		
Sample Collected:	06/06/1988	Findings:	12.000 UG/L
Chemical:	1,1-DICHLOROETHYLENE		
Sample Collected:	06/06/1988	Findings:	1.700 UG/L
Chemical:	TRICHLOROETHYLENE		
Sample Collected:	09/02/1988	Findings:	.700 UG/L
Chemical:	CHLOROFORM (THM)		
Sample Collected:	09/02/1988	Findings:	5.500 UG/L
Chemical:	TETRACHLOROETHYLENE		
Sample Collected:	09/02/1988	Findings:	1.600 UG/L
Chemical:	1,1-DICHLOROETHANE		
Sample Collected:	09/02/1988	Findings:	13.000 UG/L
Chemical:	1,1-DICHLOROETHYLENE		
Sample Collected:	09/02/1988	Findings:	1.500 UG/L
Chemical:	1,1,1-TRICHLOROETHANE		
Sample Collected:	09/02/1988	Findings:	5.900 UG/L
Chemical:	TRICHLOROETHYLENE		
Sample Collected:	09/02/1988	Findings:	.900 UG/L
Chemical:	CIS-1,2-DICHLOROETHYLENE		
Sample Collected:	09/02/1988	Findings:	.700 UG/L
Chemical:	TOTAL TRIHALOMETHANES		

Sample Collected:	12/02/1988	Findings:	.900 UG/L
Chemical:	CHLOROFORM (THM)		
Sample Collected:	12/02/1988	Findings:	7.200 UG/L
Chemical:	TETRACHLOROETHYLENE		
Sample Collected:	12/02/1988	Findings:	2.600 UG/L
Chemical:	1,1-DICHLOROETHANE		
Sample Collected:	12/02/1988	Findings:	20.000 UG/L
Chemical:	1,1-DICHLOROETHYLENE		
Sample Collected:	12/02/1988	Findings:	1.800 UG/L
Chemical:	1,1,1-TRICHLOROETHANE		
Sample Collected:	12/02/1988	Findings:	9.500 UG/L
Chemical:	TRICHLOROETHYLENE		
Sample Collected:	12/02/1988	Findings:	1.000 UG/L
Chemical:	CIS-1,2-DICHLOROETHYLENE		
Sample Collected:	12/02/1988	Findings:	.900 UG/L
Chemical:	TOTAL TRIHALOMETHANES		
Sample Collected:	02/10/1989	Findings:	8.400 UG/L
Chemical:	TETRACHLOROETHYLENE		
Sample Collected:	02/10/1989	Findings:	2.200 UG/L
Chemical:	1,1,1-TRICHLOROETHANE		
Sample Collected:	02/10/1989	Findings:	11.200 UG/L
Chemical:	TRICHLOROETHYLENE		
Sample Collected:	03/16/1989	Findings:	.900 UG/L
Chemical:	CHLOROFORM (THM)		
Sample Collected:	03/16/1989	Findings:	7.600 UG/L
Chemical:	TETRACHLOROETHYLENE		
Sample Collected:	03/16/1989	Findings:	2.100 UG/L
Chemical:	1,1-DICHLOROETHANE		
Sample Collected:	03/16/1989	Findings:	11.000 UG/L
Chemical:	1,1-DICHLOROETHYLENE		
Sample Collected:	03/16/1989	Findings:	1.300 UG/L
Chemical:	1,1,1-TRICHLOROETHANE		
Sample Collected:	03/16/1989	Findings:	6.500 UG/L
Chemical:	TRICHLOROETHYLENE		
Sample Collected:	03/16/1989	Findings:	1.000 UG/L
Chemical:	CIS-1,2-DICHLOROETHYLENE		
Sample Collected:	05/10/1989	Findings:	7.800 UG/L
Chemical:	TETRACHLOROETHYLENE		
Sample Collected:	05/10/1989	Findings:	1.300 UG/L
Chemical:	1,1,1-TRICHLOROETHANE		
Sample Collected:	05/10/1989	Findings:	7.900 UG/L
Chemical:	TRICHLOROETHYLENE		
Sample Collected:	06/20/1989	Findings:	4.400 UG/L
Chemical:	TETRACHLOROETHYLENE		
Sample Collected:	06/20/1989	Findings:	.900 UG/L
Chemical:	1,1-DICHLOROETHANE		
Sample Collected:	06/20/1989	Findings:	9.900 UG/L
Chemical:	1,1-DICHLOROETHYLENE		
Sample Collected:	06/20/1989	Findings:	4.700 UG/L
Chemical:	TRICHLOROETHYLENE		

Sample Collected:	07/27/1989	Findings:	4.600 UG/L
Chemical:	TETRACHLOROETHYLENE		
Sample Collected:	07/27/1989	Findings:	11.300 UG/L
Chemical:	1,1-DICHLOROETHYLENE		
Sample Collected:	07/27/1989	Findings:	4.600 UG/L
Chemical:	TRICHLOROETHYLENE		
Sample Collected:	07/27/1989	Findings:	2.200 UG/L
Chemical:	TRICHLOROETHYLENE		
Sample Collected:	08/21/1989	Findings:	4.000 UG/L
Chemical:	TETRACHLOROETHYLENE		
Sample Collected:	08/21/1989	Findings:	12.100 UG/L
Chemical:	1,1-DICHLOROETHYLENE		
Sample Collected:	08/21/1989	Findings:	3.400 UG/L
Chemical:	TRICHLOROETHYLENE		
Sample Collected:	09/12/1989	Findings:	.700 UG/L
Chemical:	CHLOROFORM (THM)		
Sample Collected:	09/12/1989	Findings:	3.700 UG/L
Chemical:	TETRACHLOROETHYLENE		
Sample Collected:	09/12/1989	Findings:	7.100 UG/L
Chemical:	1,1-DICHLOROETHYLENE		
Sample Collected:	09/12/1989	Findings:	3.900 UG/L
Chemical:	TRICHLOROETHYLENE		
Sample Collected:	09/12/1989	Findings:	.700 UG/L
Chemical:	TOTAL TRIHALOMETHANES		
Sample Collected:	10/03/1989	Findings:	2.000 PCI/L
Chemical:	GROSS ALPHA		
Sample Collected:	10/03/1989	Findings:	2.000 PCI/L
Chemical:	GROSS ALPHA COUNTING ERROR		
Sample Collected:	10/03/1989	Findings:	6.440 UG/L
Chemical:	TETRACHLOROETHYLENE		
Sample Collected:	10/03/1989	Findings:	14.010 UG/L
Chemical:	1,1-DICHLOROETHYLENE		
Sample Collected:	10/03/1989	Findings:	6.460 UG/L
Chemical:	TRICHLOROETHYLENE		
Sample Collected:	11/08/1989	Findings:	6.550 UG/L
Chemical:	TETRACHLOROETHYLENE		
Sample Collected:	11/08/1989	Findings:	16.250 UG/L
Chemical:	1,1-DICHLOROETHYLENE		
Sample Collected:	11/08/1989	Findings:	7.130 UG/L
Chemical:	TRICHLOROETHYLENE		
Sample Collected:	12/05/1989	Findings:	.700 UG/L
Chemical:	CHLOROFORM (THM)		
Sample Collected:	12/05/1989	Findings:	6.800 UG/L
Chemical:	TETRACHLOROETHYLENE		
Sample Collected:	12/05/1989	Findings:	22.300 UG/L
Chemical:	1,1-DICHLOROETHYLENE		
Sample Collected:	12/05/1989	Findings:	1.300 UG/L
Chemical:	1,1,1-TRICHLOROETHANE		
Sample Collected:	12/05/1989	Findings:	6.900 UG/L
Chemical:	TRICHLOROETHYLENE		

GEOCHECK® - PHYSICAL SETTING SOURCE MAP FINDINGS

Sample Collected:	12/05/1989	Findings:	.700 UG/L
Chemical:	TOTAL TRIHALOMETHANES		
Sample Collected:	01/10/1990	Findings:	5.000 PCI/L
Chemical:	GROSS ALPHA		
Sample Collected:	01/10/1990	Findings:	2.000 PCI/L
Chemical:	GROSS ALPHA COUNTING ERROR		
Sample Collected:	01/10/1990	Findings:	11.800 UG/L
Chemical:	TETRACHLOROETHYLENE		
Sample Collected:	01/10/1990	Findings:	9.100 UG/L
Chemical:	TRICHLOROETHYLENE		
Sample Collected:	02/02/1990	Findings:	7.500 UG/L
Chemical:	TETRACHLOROETHYLENE		
Sample Collected:	02/02/1990	Findings:	8.200 UG/L
Chemical:	TRICHLOROETHYLENE		
Sample Collected:	03/05/1990	Findings:	.900 UG/L
Chemical:	CHLOROFORM (THM)		
Sample Collected:	03/05/1990	Findings:	11.800 UG/L
Chemical:	TETRACHLOROETHYLENE		
Sample Collected:	03/05/1990	Findings:	33.700 UG/L
Chemical:	1,1-DICHLOROETHYLENE		
Sample Collected:	03/05/1990	Findings:	1.700 UG/L
Chemical:	1,1,1-TRICHLOROETHANE		
Sample Collected:	03/05/1990	Findings:	9.600 UG/L
Chemical:	TRICHLOROETHYLENE		
Sample Collected:	03/05/1990	Findings:	.900 UG/L
Chemical:	TOTAL TRIHALOMETHANES		
Sample Collected:	04/03/1990	Findings:	6.000 PCI/L
Chemical:	GROSS ALPHA		
Sample Collected:	04/03/1990	Findings:	3.000 PCI/L
Chemical:	GROSS ALPHA COUNTING ERROR		
Sample Collected:	04/03/1990	Findings:	7.000 UG/L
Chemical:	TETRACHLOROETHYLENE		
Sample Collected:	04/03/1990	Findings:	6.700 UG/L
Chemical:	TRICHLOROETHYLENE		
Sample Collected:	05/04/1990	Findings:	7.800 UG/L
Chemical:	TETRACHLOROETHYLENE		
Sample Collected:	05/04/1990	Findings:	6.100 UG/L
Chemical:	TRICHLOROETHYLENE		
Sample Collected:	06/04/1990	Findings:	6.400 UG/L
Chemical:	TETRACHLOROETHYLENE		
Sample Collected:	06/04/1990	Findings:	10.900 UG/L
Chemical:	1,1-DICHLOROETHYLENE		
Sample Collected:	06/04/1990	Findings:	1.100 UG/L
Chemical:	1,1,1-TRICHLOROETHANE		
Sample Collected:	06/04/1990	Findings:	5.400 UG/L
Chemical:	TRICHLOROETHYLENE		
Sample Collected:	07/12/1990	Findings:	5.500 UG/L
Chemical:	TRICHLOROETHYLENE		
Sample Collected:	08/02/1990	Findings:	5.300 UG/L
Chemical:	TRICHLOROETHYLENE		

GEOCHECK® - PHYSICAL SETTING SOURCE MAP FINDINGS

Sample Collected:	09/04/1990	Findings:	109.000 UG/L
Chemical:	BARIUM		
Sample Collected:	09/04/1990	Findings:	.600 UG/L
Chemical:	CHLOROFORM (THM)		
Sample Collected:	09/04/1990	Findings:	10.400 UG/L
Chemical:	TETRACHLOROETHYLENE		
Sample Collected:	09/04/1990	Findings:	17.400 UG/L
Chemical:	1,1-DICHLOROETHYLENE		
Sample Collected:	09/04/1990	Findings:	1.100 UG/L
Chemical:	1,1,1-TRICHLOROETHANE		
Sample Collected:	09/04/1990	Findings:	8.500 UG/L
Chemical:	TRICHLOROETHYLENE		
Sample Collected:	09/04/1990	Findings:	25.800 MG/L
Chemical:	NITRATE (AS NO3)		
Sample Collected:	09/04/1990	Findings:	.600 UG/L
Chemical:	TOTAL TRIHALOMETHANES		
Sample Collected:	10/04/1990	Findings:	7.800 UG/L
Chemical:	TRICHLOROETHYLENE		
Sample Collected:	11/01/1990	Findings:	9.700 UG/L
Chemical:	TRICHLOROETHYLENE		
Sample Collected:	12/05/1990	Findings:	8.100 UG/L
Chemical:	TETRACHLOROETHYLENE		
Sample Collected:	12/05/1990	Findings:	1.300 UG/L
Chemical:	1,1-DICHLOROETHANE		
Sample Collected:	12/05/1990	Findings:	16.800 UG/L
Chemical:	1,1-DICHLOROETHYLENE		
Sample Collected:	12/05/1990	Findings:	.800 UG/L
Chemical:	1,1,1-TRICHLOROETHANE		
Sample Collected:	12/05/1990	Findings:	6.000 UG/L
Chemical:	TRICHLOROETHYLENE		
Sample Collected:	12/05/1990	Findings:	1.300 UG/L
Chemical:	CIS-1,2-DICHLOROETHYLENE		
Sample Collected:	03/21/1991	Findings:	13.300 UG/L
Chemical:	TETRACHLOROETHYLENE		
Sample Collected:	03/21/1991	Findings:	1.100 UG/L
Chemical:	1,1-DICHLOROETHANE		
Sample Collected:	03/21/1991	Findings:	13.000 UG/L
Chemical:	1,1-DICHLOROETHYLENE		
Sample Collected:	03/21/1991	Findings:	.700 UG/L
Chemical:	1,1,1-TRICHLOROETHANE		
Sample Collected:	03/21/1991	Findings:	8.000 UG/L
Chemical:	TRICHLOROETHYLENE		
Sample Collected:	03/21/1991	Findings:	1.600 UG/L
Chemical:	CIS-1,2-DICHLOROETHYLENE		
Sample Collected:	06/13/1991	Findings:	16.100 UG/L
Chemical:	TETRACHLOROETHYLENE		
Sample Collected:	06/13/1991	Findings:	1.300 UG/L
Chemical:	1,1-DICHLOROETHANE		
Sample Collected:	06/13/1991	Findings:	15.500 UG/L
Chemical:	1,1-DICHLOROETHYLENE		

Sample Collected:	06/13/1991	Findings:	9.800 UG/L
Chemical:	TRICHLOROETHYLENE		
Sample Collected:	06/13/1991	Findings:	1.500 UG/L
Chemical:	CIS-1,2-DICHLOROETHYLENE		
Sample Collected:	09/04/1991	Findings:	20.000 UG/L
Chemical:	TETRACHLOROETHYLENE		
Sample Collected:	09/04/1991	Findings:	2.500 UG/L
Chemical:	1,1-DICHLOROETHANE		
Sample Collected:	09/04/1991	Findings:	27.400 UG/L
Chemical:	1,1-DICHLOROETHYLENE		
Sample Collected:	09/04/1991	Findings:	12.600 UG/L
Chemical:	TRICHLOROETHYLENE		
Sample Collected:	09/04/1991	Findings:	2.900 UG/L
Chemical:	CIS-1,2-DICHLOROETHYLENE		
Sample Collected:	12/04/1991	Findings:	12.400 UG/L
Chemical:	TETRACHLOROETHYLENE		
Sample Collected:	12/04/1991	Findings:	.800 UG/L
Chemical:	1,1-DICHLOROETHANE		
Sample Collected:	12/04/1991	Findings:	10.900 UG/L
Chemical:	1,1-DICHLOROETHYLENE		
Sample Collected:	12/04/1991	Findings:	6.300 UG/L
Chemical:	TRICHLOROETHYLENE		
Sample Collected:	12/04/1991	Findings:	1.600 UG/L
Chemical:	CIS-1,2-DICHLOROETHYLENE		
Sample Collected:	03/12/1992	Findings:	18.900 UG/L
Chemical:	TETRACHLOROETHYLENE		
Sample Collected:	03/12/1992	Findings:	.800 UG/L
Chemical:	1,1-DICHLOROETHANE		
Sample Collected:	03/12/1992	Findings:	13.400 UG/L
Chemical:	1,1-DICHLOROETHYLENE		
Sample Collected:	03/12/1992	Findings:	11.300 UG/L
Chemical:	TRICHLOROETHYLENE		
Sample Collected:	03/12/1992	Findings:	2.300 UG/L
Chemical:	CIS-1,2-DICHLOROETHYLENE		
Sample Collected:	06/16/1992	Findings:	34.500 UG/L
Chemical:	TETRACHLOROETHYLENE		
Sample Collected:	06/16/1992	Findings:	1.900 UG/L
Chemical:	1,1-DICHLOROETHANE		
Sample Collected:	06/16/1992	Findings:	23.500 UG/L
Chemical:	1,1-DICHLOROETHYLENE		
Sample Collected:	06/16/1992	Findings:	14.800 UG/L
Chemical:	TRICHLOROETHYLENE		
Sample Collected:	06/16/1992	Findings:	3.300 UG/L
Chemical:	CIS-1,2-DICHLOROETHYLENE		
Sample Collected:	09/02/1992	Findings:	7.400 PCI/L
Chemical:	GROSS ALPHA		
Sample Collected:	09/02/1992	Findings:	1.900 PCI/L
Chemical:	GROSS ALPHA COUNTING ERROR		
Sample Collected:	09/02/1992	Findings:	21.500 UG/L
Chemical:	TETRACHLOROETHYLENE		

GEOCHECK® - PHYSICAL SETTING SOURCE MAP FINDINGS

Sample Collected:	09/02/1992	Findings:	1.700 UG/L
Chemical:	1,1-DICHLOROETHANE		
Sample Collected:	09/02/1992	Findings:	23.500 UG/L
Chemical:	1,1-DICHLOROETHYLENE		
Sample Collected:	09/02/1992	Findings:	12.000 UG/L
Chemical:	TRICHLOROETHYLENE		
Sample Collected:	09/02/1992	Findings:	3.300 UG/L
Chemical:	CIS-1,2-DICHLOROETHYLENE		
Sample Collected:	03/24/1993	Findings:	2.500 PCI/L
Chemical:	GROSS ALPHA		
Sample Collected:	03/24/1993	Findings:	1.800 PCI/L
Chemical:	GROSS ALPHA COUNTING ERROR		
Sample Collected:	03/24/1993	Findings:	10.300 UG/L
Chemical:	TETRACHLOROETHYLENE		
Sample Collected:	03/24/1993	Findings:	.600 UG/L
Chemical:	1,1-DICHLOROETHANE		
Sample Collected:	03/24/1993	Findings:	7.800 UG/L
Chemical:	1,1-DICHLOROETHYLENE		
Sample Collected:	03/24/1993	Findings:	6.700 UG/L
Chemical:	TRICHLOROETHYLENE		
Sample Collected:	03/24/1993	Findings:	1.500 UG/L
Chemical:	CIS-1,2-DICHLOROETHYLENE		
Sample Collected:	05/28/1993	Findings:	4.200 PCI/L
Chemical:	GROSS ALPHA		
Sample Collected:	05/28/1993	Findings:	1.500 PCI/L
Chemical:	GROSS ALPHA COUNTING ERROR		
Sample Collected:	05/28/1993	Findings:	8.300 UG/L
Chemical:	TETRACHLOROETHYLENE		
Sample Collected:	05/28/1993	Findings:	5.800 UG/L
Chemical:	1,1-DICHLOROETHYLENE		
Sample Collected:	05/28/1993	Findings:	4.500 UG/L
Chemical:	TRICHLOROETHYLENE		
Sample Collected:	09/16/1993	Findings:	3770.000 UG/L
Chemical:	NITRATE NITROGEN (NO3-N)		
Sample Collected:	09/16/1993	Findings:	.300 MG/L
Chemical:	FLUORIDE (TEMPERATURE DEPENDENT)		
Sample Collected:	09/16/1993	Findings:	17.000 UG/L
Chemical:	CHROMIUM (TOTAL)		
Sample Collected:	09/16/1993	Findings:	234.000 UG/L
Chemical:	ALUMINUM		
Sample Collected:	09/16/1993	Findings:	1.100 PCI/L
Chemical:	GROSS ALPHA		
Sample Collected:	09/16/1993	Findings:	1.900 PCI/L
Chemical:	GROSS ALPHA COUNTING ERROR		
Sample Collected:	09/16/1993	Findings:	3.600 UG/L
Chemical:	TETRACHLOROETHYLENE		
Sample Collected:	09/16/1993	Findings:	2.500 UG/L
Chemical:	1,1-DICHLOROETHYLENE		
Sample Collected:	09/16/1993	Findings:	3.300 UG/L
Chemical:	TRICHLOROETHYLENE		

Sample Collected:	09/16/1993	Findings:	16.700 MG/L
Chemical:	NITRATE (AS NO3)		
Sample Collected:	09/16/1993	Findings:	3770.000 UG/L
Chemical:	NITRATE + NITRITE (AS N)		
Sample Collected:	12/20/1993	Findings:	11.600 UG/L
Chemical:	TETRACHLOROETHYLENE		
Sample Collected:	12/20/1993	Findings:	1.600 UG/L
Chemical:	1,1-DICHLOROETHANE		
Sample Collected:	12/20/1993	Findings:	13.200 UG/L
Chemical:	1,1-DICHLOROETHYLENE		
Sample Collected:	12/20/1993	Findings:	9.500 UG/L
Chemical:	TRICHLOROETHYLENE		
Sample Collected:	12/20/1993	Findings:	1.600 UG/L
Chemical:	CIS-1,2-DICHLOROETHYLENE		
Sample Collected:	02/22/1994	Findings:	22.200 C
Chemical:	SOURCE TEMPERATURE C		
Sample Collected:	02/22/1994	Findings:	760.000 UMHO
Chemical:	SPECIFIC CONDUCTANCE		
Sample Collected:	02/22/1994	Findings:	7.900
Chemical:	PH (LABORATORY)		
Sample Collected:	02/22/1994	Findings:	235.200 MG/L
Chemical:	TOTAL ALKALINITY (AS CACO3)		
Sample Collected:	02/22/1994	Findings:	286.900 MG/L
Chemical:	BICARBONATE ALKALINITY		
Sample Collected:	02/22/1994	Findings:	284.000 MG/L
Chemical:	TOTAL HARDNESS (AS CACO3)		
Sample Collected:	02/22/1994	Findings:	79.300 MG/L
Chemical:	CALCIUM		
Sample Collected:	02/22/1994	Findings:	20.900 MG/L
Chemical:	MAGNESIUM		
Sample Collected:	02/22/1994	Findings:	48.300 MG/L
Chemical:	SODIUM		
Sample Collected:	02/22/1994	Findings:	1.700 MG/L
Chemical:	POTASSIUM		
Sample Collected:	02/22/1994	Findings:	32.000 MG/L
Chemical:	CHLORIDE		
Sample Collected:	02/22/1994	Findings:	.400 MG/L
Chemical:	FLUORIDE (TEMPERATURE DEPENDENT)		
Sample Collected:	02/22/1994	Findings:	418.400 MG/L
Chemical:	TOTAL DISSOLVED SOLIDS		
Sample Collected:	02/22/1994	Findings:	23.900 MG/L
Chemical:	NITRATE (AS NO3)		
Sample Collected:	02/22/1994	Findings:	.100 NTU
Chemical:	TURBIDITY (LAB)		
Sample Collected:	03/22/1994	Findings:	9.700 UG/L
Chemical:	TETRACHLOROETHYLENE		
Sample Collected:	03/22/1994	Findings:	.700 UG/L
Chemical:	1,1-DICHLOROETHANE		
Sample Collected:	03/22/1994	Findings:	7.700 UG/L
Chemical:	1,1-DICHLOROETHYLENE		

GEOCHECK® - PHYSICAL SETTING SOURCE MAP FINDINGS

Sample Collected:	03/22/1994	Findings:	7.400 UG/L
Chemical:	TRICHLOROETHYLENE		
Sample Collected:	03/22/1994	Findings:	1.400 UG/L
Chemical:	CIS-1,2-DICHLOROETHYLENE		
Sample Collected:	06/15/1994	Findings:	8.900 UG/L
Chemical:	TETRACHLOROETHYLENE		
Sample Collected:	06/15/1994	Findings:	6.500 UG/L
Chemical:	1,1-DICHLOROETHYLENE		
Sample Collected:	06/15/1994	Findings:	6.100 UG/L
Chemical:	TRICHLOROETHYLENE		
Sample Collected:	06/15/1994	Findings:	1.100 UG/L
Chemical:	CIS-1,2-DICHLOROETHYLENE		
Sample Collected:	09/22/1994	Findings:	7.300 UG/L
Chemical:	TETRACHLOROETHYLENE		
Sample Collected:	09/22/1994	Findings:	4.900 UG/L
Chemical:	1,1-DICHLOROETHYLENE		
Sample Collected:	09/22/1994	Findings:	4.900 UG/L
Chemical:	TRICHLOROETHYLENE		
Sample Collected:	09/22/1994	Findings:	21.200 MG/L
Chemical:	NITRATE (AS NO3)		
Sample Collected:	09/22/1994	Findings:	.800 UG/L
Chemical:	CIS-1,2-DICHLOROETHYLENE		
Sample Collected:	12/07/1994	Findings:	11.100 UG/L
Chemical:	TETRACHLOROETHYLENE		
Sample Collected:	12/07/1994	Findings:	.600 UG/L
Chemical:	1,1-DICHLOROETHANE		
Sample Collected:	12/07/1994	Findings:	9.100 UG/L
Chemical:	1,1-DICHLOROETHYLENE		
Sample Collected:	12/07/1994	Findings:	7.000 UG/L
Chemical:	TRICHLOROETHYLENE		
Sample Collected:	12/07/1994	Findings:	.900 UG/L
Chemical:	CIS-1,2-DICHLOROETHYLENE		
Sample Collected:	12/20/1994	Findings:	15.000 UG/L
Chemical:	TETRACHLOROETHYLENE		
Sample Collected:	12/20/1994	Findings:	24.000 UG/L
Chemical:	1,1-DICHLOROETHYLENE		
Sample Collected:	12/20/1994	Findings:	14.000 UG/L
Chemical:	TRICHLOROETHYLENE		
Sample Collected:	01/20/1995	Findings:	11.000 UG/L
Chemical:	TETRACHLOROETHYLENE		
Sample Collected:	01/20/1995	Findings:	11.000 UG/L
Chemical:	1,1-DICHLOROETHYLENE		
Sample Collected:	01/20/1995	Findings:	8.600 UG/L
Chemical:	TRICHLOROETHYLENE		
Sample Collected:	02/01/1995	Findings:	.700 UG/L
Chemical:	CHLOROFORM (THM)		
Sample Collected:	02/01/1995	Findings:	19.900 UG/L
Chemical:	TETRACHLOROETHYLENE		
Sample Collected:	02/01/1995	Findings:	1.600 UG/L
Chemical:	1,1-DICHLOROETHANE		

GEOCHECK® - PHYSICAL SETTING SOURCE MAP FINDINGS

Sample Collected:	02/01/1995	Findings:	19.400 UG/L
Chemical:	1,1-DICHLOROETHYLENE		
Sample Collected:	02/01/1995	Findings:	14.500 UG/L
Chemical:	TRICHLOROETHYLENE		
Sample Collected:	02/01/1995	Findings:	2.700 UG/L
Chemical:	CIS-1,2-DICHLOROETHYLENE		
Sample Collected:	02/01/1995	Findings:	.700 UG/L
Chemical:	TOTAL TRIHALOMETHANES		
Sample Collected:	02/15/1995	Findings:	12.000 UG/L
Chemical:	TETRACHLOROETHYLENE		
Sample Collected:	02/15/1995	Findings:	12.000 UG/L
Chemical:	1,1-DICHLOROETHYLENE		
Sample Collected:	02/15/1995	Findings:	9.000 UG/L
Chemical:	TRICHLOROETHYLENE		
Sample Collected:	03/13/1995	Findings:	27.600 MG/L
Chemical:	NITRATE (AS NO3)		
Sample Collected:	05/12/1995	Findings:	9.300 UG/L
Chemical:	TETRACHLOROETHYLENE		
Sample Collected:	05/12/1995	Findings:	1.200 UG/L
Chemical:	1,1-DICHLOROETHANE		
Sample Collected:	05/12/1995	Findings:	9.400 UG/L
Chemical:	1,1-DICHLOROETHYLENE		
Sample Collected:	05/12/1995	Findings:	6.100 UG/L
Chemical:	TRICHLOROETHYLENE		
Sample Collected:	05/12/1995	Findings:	.900 UG/L
Chemical:	CIS-1,2-DICHLOROETHYLENE		
Sample Collected:	06/12/1995	Findings:	20.600 MG/L
Chemical:	NITRATE (AS NO3)		
Sample Collected:	06/22/1995	Findings:	9.000 UG/L
Chemical:	TETRACHLOROETHYLENE		
Sample Collected:	06/22/1995	Findings:	10.000 UG/L
Chemical:	1,1-DICHLOROETHYLENE		
Sample Collected:	06/22/1995	Findings:	7.000 UG/L
Chemical:	TRICHLOROETHYLENE		
Sample Collected:	07/18/1995	Findings:	8.800 UG/L
Chemical:	TETRACHLOROETHYLENE		
Sample Collected:	07/18/1995	Findings:	11.000 UG/L
Chemical:	1,1-DICHLOROETHYLENE		
Sample Collected:	07/18/1995	Findings:	7.300 UG/L
Chemical:	TRICHLOROETHYLENE		
Sample Collected:	08/10/1995	Findings:	9.100 UG/L
Chemical:	TETRACHLOROETHYLENE		
Sample Collected:	08/10/1995	Findings:	11.000 UG/L
Chemical:	1,1-DICHLOROETHYLENE		
Sample Collected:	08/10/1995	Findings:	8.900 UG/L
Chemical:	TRICHLOROETHYLENE		
Sample Collected:	08/22/1995	Findings:	9.800 UG/L
Chemical:	TETRACHLOROETHYLENE		
Sample Collected:	08/22/1995	Findings:	.840 UG/L
Chemical:	1,1-DICHLOROETHANE		

GEOCHECK® - PHYSICAL SETTING SOURCE MAP FINDINGS

Sample Collected:	08/22/1995	Findings:	10.400 UG/L
Chemical:	1,1-DICHLOROETHYLENE		
Sample Collected:	08/22/1995	Findings:	7.400 UG/L
Chemical:	TRICHLOROETHYLENE		
Sample Collected:	08/22/1995	Findings:	16.500 MG/L
Chemical:	NITRATE (AS NO3)		
Sample Collected:	08/22/1995	Findings:	1.100 UG/L
Chemical:	CIS-1,2-DICHLOROETHYLENE		
Sample Collected:	09/11/1995	Findings:	17.500 MG/L
Chemical:	NITRATE (AS NO3)		
Sample Collected:	09/19/1995	Findings:	4.200 UG/L
Chemical:	TETRACHLOROETHYLENE		
Sample Collected:	09/19/1995	Findings:	5.100 UG/L
Chemical:	1,1-DICHLOROETHYLENE		
Sample Collected:	09/19/1995	Findings:	3.900 UG/L
Chemical:	TRICHLOROETHYLENE		
Sample Collected:	11/14/1995	Findings:	9.800 UG/L
Chemical:	TETRACHLOROETHYLENE		
Sample Collected:	11/14/1995	Findings:	7.800 UG/L
Chemical:	1,1-DICHLOROETHYLENE		
Sample Collected:	11/14/1995	Findings:	8.500 UG/L
Chemical:	TRICHLOROETHYLENE		
Sample Collected:	11/16/1995	Findings:	9.400 UG/L
Chemical:	TETRACHLOROETHYLENE		
Sample Collected:	11/16/1995	Findings:	.690 UG/L
Chemical:	1,1-DICHLOROETHANE		
Sample Collected:	11/16/1995	Findings:	10.000 UG/L
Chemical:	1,1-DICHLOROETHYLENE		
Sample Collected:	11/16/1995	Findings:	6.100 UG/L
Chemical:	TRICHLOROETHYLENE		
Sample Collected:	11/16/1995	Findings:	.900 UG/L
Chemical:	CIS-1,2-DICHLOROETHYLENE		
Sample Collected:	12/11/1995	Findings:	27.300 MG/L
Chemical:	NITRATE (AS NO3)		
Sample Collected:	12/12/1995	Findings:	11.000 UG/L
Chemical:	TETRACHLOROETHYLENE		
Sample Collected:	12/12/1995	Findings:	14.000 UG/L
Chemical:	1,1-DICHLOROETHYLENE		
Sample Collected:	12/12/1995	Findings:	10.000 UG/L
Chemical:	TRICHLOROETHYLENE		
Sample Collected:	01/10/1996	Findings:	9.300 UG/L
Chemical:	TETRACHLOROETHYLENE		
Sample Collected:	01/10/1996	Findings:	11.000 UG/L
Chemical:	1,1-DICHLOROETHYLENE		
Sample Collected:	01/10/1996	Findings:	7.900 UG/L
Chemical:	TRICHLOROETHYLENE		
Sample Collected:	01/26/1996	Findings:	9.200 UG/L
Chemical:	TETRACHLOROETHYLENE		
Sample Collected:	01/26/1996	Findings:	1.000 UG/L
Chemical:	1,1-DICHLOROETHANE		

Sample Collected:	01/26/1996	Findings:	7.800 UG/L
Chemical:	1,1-DICHLOROETHYLENE		
Sample Collected:	01/26/1996	Findings:	7.700 UG/L
Chemical:	TRICHLOROETHYLENE		
Sample Collected:	01/26/1996	Findings:	1.100 UG/L
Chemical:	CIS-1,2-DICHLOROETHYLENE		
Sample Collected:	02/13/1996	Findings:	9.500 UG/L
Chemical:	TETRACHLOROETHYLENE		
Sample Collected:	02/13/1996	Findings:	12.000 UG/L
Chemical:	1,1-DICHLOROETHYLENE		
Sample Collected:	02/13/1996	Findings:	8.100 UG/L
Chemical:	TRICHLOROETHYLENE		
Sample Collected:	03/18/1996	Findings:	30.000 MG/L
Chemical:	NITRATE (AS NO3)		
Sample Collected:	03/19/1996	Findings:	6.500 UG/L
Chemical:	TETRACHLOROETHYLENE		
Sample Collected:	03/19/1996	Findings:	7.800 UG/L
Chemical:	1,1-DICHLOROETHYLENE		
Sample Collected:	03/19/1996	Findings:	5.900 UG/L
Chemical:	TRICHLOROETHYLENE		
Sample Collected:	04/03/1996	Findings:	8.900 UG/L
Chemical:	TETRACHLOROETHYLENE		
Sample Collected:	04/03/1996	Findings:	1.800 UG/L
Chemical:	1,1-DICHLOROETHANE		
Sample Collected:	04/03/1996	Findings:	13.000 UG/L
Chemical:	1,1-DICHLOROETHYLENE		
Sample Collected:	04/03/1996	Findings:	9.700 UG/L
Chemical:	TRICHLOROETHYLENE		
Sample Collected:	04/03/1996	Findings:	1.600 UG/L
Chemical:	CIS-1,2-DICHLOROETHYLENE		
Sample Collected:	04/11/1996	Findings:	9.600 UG/L
Chemical:	TETRACHLOROETHYLENE		
Sample Collected:	04/11/1996	Findings:	1.200 UG/L
Chemical:	1,1-DICHLOROETHYLENE		
Sample Collected:	04/11/1996	Findings:	9.100 UG/L
Chemical:	TRICHLOROETHYLENE		
Sample Collected:	05/07/1996	Findings:	7.700 UG/L
Chemical:	TETRACHLOROETHYLENE		
Sample Collected:	05/07/1996	Findings:	9.700 UG/L
Chemical:	1,1-DICHLOROETHYLENE		
Sample Collected:	05/07/1996	Findings:	7.100 UG/L
Chemical:	TRICHLOROETHYLENE		
Sample Collected:	07/10/1996	Findings:	1.100 UG/L
Chemical:	TETRACHLOROETHYLENE		
Sample Collected:	07/10/1996	Findings:	1.800 UG/L
Chemical:	1,1-DICHLOROETHYLENE		
Sample Collected:	07/10/1996	Findings:	1.200 UG/L
Chemical:	TRICHLOROETHYLENE		
Sample Collected:	07/17/1996	Findings:	2.460 PCI/L
Chemical:	GROSS ALPHA		

Sample Collected:	07/17/1996	Findings:	1.380 PCI/L
Chemical:	GROSS ALPHA COUNTING ERROR		
Sample Collected:	07/17/1996	Findings:	.390 MG/L
Chemical:	FLUORIDE (TEMPERATURE DEPENDENT)		
Sample Collected:	07/17/1996	Findings:	2.210 UG/L
Chemical:	ARSENIC		
Sample Collected:	07/17/1996	Findings:	124.000 UG/L
Chemical:	BARIUM		
Sample Collected:	07/17/1996	Findings:	10.200 UG/L
Chemical:	CHROMIUM (TOTAL)		
Sample Collected:	07/17/1996	Findings:	6.600 UG/L
Chemical:	TETRACHLOROETHYLENE		
Sample Collected:	07/17/1996	Findings:	.860 UG/L
Chemical:	1,1-DICHLOROETHANE		
Sample Collected:	07/17/1996	Findings:	8.000 UG/L
Chemical:	1,1-DICHLOROETHYLENE		
Sample Collected:	07/17/1996	Findings:	6.000 UG/L
Chemical:	TRICHLOROETHYLENE		
Sample Collected:	07/17/1996	Findings:	16.700 MG/L
Chemical:	NITRATE (AS NO3)		
Sample Collected:	07/17/1996	Findings:	1.300 UG/L
Chemical:	CIS-1,2-DICHLOROETHYLENE		
Sample Collected:	08/08/1996	Findings:	5.900 UG/L
Chemical:	TETRACHLOROETHYLENE		
Sample Collected:	08/08/1996	Findings:	11.000 UG/L
Chemical:	1,1-DICHLOROETHYLENE		
Sample Collected:	08/08/1996	Findings:	6.200 UG/L
Chemical:	TRICHLOROETHYLENE		
Sample Collected:	09/12/1996	Findings:	5.000 UG/L
Chemical:	TETRACHLOROETHYLENE		
Sample Collected:	09/12/1996	Findings:	6.900 UG/L
Chemical:	1,1-DICHLOROETHYLENE		
Sample Collected:	09/12/1996	Findings:	5.300 UG/L
Chemical:	TRICHLOROETHYLENE		
Sample Collected:	09/23/1996	Findings:	17.700 MG/L
Chemical:	NITRATE (AS NO3)		
Sample Collected:	10/08/1996	Findings:	3.200 PCI/L
Chemical:	GROSS ALPHA		
Sample Collected:	10/08/1996	Findings:	1.440 PCI/L
Chemical:	GROSS ALPHA COUNTING ERROR		
Sample Collected:	10/08/1996	Findings:	5.400 UG/L
Chemical:	TETRACHLOROETHYLENE		
Sample Collected:	10/08/1996	Findings:	.870 UG/L
Chemical:	1,1-DICHLOROETHANE		
Sample Collected:	10/08/1996	Findings:	7.400 UG/L
Chemical:	1,1-DICHLOROETHYLENE		
Sample Collected:	10/08/1996	Findings:	5.400 UG/L
Chemical:	TRICHLOROETHYLENE		
Sample Collected:	10/08/1996	Findings:	1.300 UG/L
Chemical:	CIS-1,2-DICHLOROETHYLENE		

Sample Collected:	10/17/1996	Findings:	5.000 UG/L
Chemical:	TETRACHLOROETHYLENE		
Sample Collected:	10/17/1996	Findings:	6.700 UG/L
Chemical:	1,1-DICHLOROETHYLENE		
Sample Collected:	10/17/1996	Findings:	5.300 UG/L
Chemical:	TRICHLOROETHYLENE		
Sample Collected:	01/08/1997	Findings:	15.000 UG/L
Chemical:	TETRACHLOROETHYLENE		
Sample Collected:	01/08/1997	Findings:	23.000 UG/L
Chemical:	1,1-DICHLOROETHYLENE		
Sample Collected:	01/08/1997	Findings:	13.000 UG/L
Chemical:	TRICHLOROETHYLENE		
Sample Collected:	02/07/1997	Findings:	5.360 PCI/L
Chemical:	GROSS ALPHA		
Sample Collected:	02/07/1997	Findings:	1.570 PCI/L
Chemical:	GROSS ALPHA COUNTING ERROR		
Sample Collected:	02/07/1997	Findings:	21.000 UG/L
Chemical:	TETRACHLOROETHYLENE		
Sample Collected:	02/07/1997	Findings:	2.100 UG/L
Chemical:	1,1-DICHLOROETHANE		
Sample Collected:	02/07/1997	Findings:	23.000 UG/L
Chemical:	1,1-DICHLOROETHYLENE		
Sample Collected:	02/07/1997	Findings:	20.000 UG/L
Chemical:	TRICHLOROETHYLENE		
Sample Collected:	02/07/1997	Findings:	4.200 UG/L
Chemical:	CIS-1,2-DICHLOROETHYLENE		
Sample Collected:	02/19/1997	Findings:	21.100 C
Chemical:	SOURCE TEMPERATURE C		
Sample Collected:	02/19/1997	Findings:	877.000 UMHO
Chemical:	SPECIFIC CONDUCTANCE		
Sample Collected:	02/19/1997	Findings:	7.450
Chemical:	PH (LABORATORY)		
Sample Collected:	02/19/1997	Findings:	265.000 MG/L
Chemical:	TOTAL ALKALINITY (AS CACO3)		
Sample Collected:	02/19/1997	Findings:	323.000 MG/L
Chemical:	BICARBONATE ALKALINITY		
Sample Collected:	02/19/1997	Findings:	376.000 MG/L
Chemical:	TOTAL HARDNESS (AS CACO3)		
Sample Collected:	02/19/1997	Findings:	103.000 MG/L
Chemical:	CALCIUM		
Sample Collected:	02/19/1997	Findings:	28.800 MG/L
Chemical:	MAGNESIUM		
Sample Collected:	02/19/1997	Findings:	62.700 MG/L
Chemical:	SODIUM		
Sample Collected:	02/19/1997	Findings:	2.100 MG/L
Chemical:	POTASSIUM		
Sample Collected:	02/19/1997	Findings:	59.800 MG/L
Chemical:	CHLORIDE		
Sample Collected:	02/19/1997	Findings:	.400 MG/L
Chemical:	FLUORIDE (TEMPERATURE DEPENDENT)		

GEOCHECK® - PHYSICAL SETTING SOURCE MAP FINDINGS

Sample Collected:	02/19/1997	Findings:	2.110 UG/L
Chemical:	ARSENIC		
Sample Collected:	02/19/1997	Findings:	106.000 UG/L
Chemical:	BARIUM		
Sample Collected:	02/19/1997	Findings:	223.000 UG/L
Chemical:	IRON		
Sample Collected:	02/19/1997	Findings:	50.700 UG/L
Chemical:	ALUMINUM		
Sample Collected:	02/19/1997	Findings:	11.300 UG/L
Chemical:	SELENIUM		
Sample Collected:	02/19/1997	Findings:	594.000 MG/L
Chemical:	TOTAL DISSOLVED SOLIDS		
Sample Collected:	02/19/1997	Findings:	35.900 MG/L
Chemical:	NITRATE (AS NO3)		
Sample Collected:	02/19/1997	Findings:	.660 NTU
Chemical:	TURBIDITY (LAB)		
Sample Collected:	03/11/1997	Findings:	11.000 UG/L
Chemical:	TETRACHLOROETHYLENE		
Sample Collected:	03/11/1997	Findings:	2.300 UG/L
Chemical:	1,1-DICHLOROETHANE		
Sample Collected:	03/11/1997	Findings:	18.000 UG/L
Chemical:	1,1-DICHLOROETHYLENE		
Sample Collected:	03/11/1997	Findings:	10.000 UG/L
Chemical:	TRICHLOROETHYLENE		
Sample Collected:	03/11/1997	Findings:	2.800 UG/L
Chemical:	CIS-1,2-DICHLOROETHYLENE		
Sample Collected:	04/16/1997	Findings:	10.000 UG/L
Chemical:	TETRACHLOROETHYLENE		
Sample Collected:	04/16/1997	Findings:	5.300 UG/L
Chemical:	1,1-DICHLOROETHYLENE		
Sample Collected:	04/16/1997	Findings:	7.100 UG/L
Chemical:	TRICHLOROETHYLENE		
Sample Collected:	05/15/1997	Findings:	4.210 PCI/L
Chemical:	GROSS ALPHA		
Sample Collected:	05/15/1997	Findings:	1.750 PCI/L
Chemical:	GROSS ALPHA COUNTING ERROR		
Sample Collected:	05/15/1997	Findings:	6.500 UG/L
Chemical:	TETRACHLOROETHYLENE		
Sample Collected:	05/15/1997	Findings:	1.200 UG/L
Chemical:	1,1-DICHLOROETHANE		
Sample Collected:	05/15/1997	Findings:	9.000 UG/L
Chemical:	1,1-DICHLOROETHYLENE		
Sample Collected:	05/15/1997	Findings:	7.000 UG/L
Chemical:	TRICHLOROETHYLENE		
Sample Collected:	05/15/1997	Findings:	1.700 UG/L
Chemical:	CIS-1,2-DICHLOROETHYLENE		
Sample Collected:	05/20/1997	Findings:	7.900 UG/L
Chemical:	TETRACHLOROETHYLENE		
Sample Collected:	05/20/1997	Findings:	14.000 UG/L
Chemical:	1,1-DICHLOROETHYLENE		

Sample Collected:	05/20/1997	Findings:	6.800 UG/L
Chemical:	TRICHLOROETHYLENE		
Sample Collected:	06/18/1997	Findings:	9.400 UG/L
Chemical:	TETRACHLOROETHYLENE		
Sample Collected:	06/18/1997	Findings:	25.000 UG/L
Chemical:	1,1-DICHLOROETHYLENE		
Sample Collected:	06/18/1997	Findings:	12.000 UG/L
Chemical:	TRICHLOROETHYLENE		
Sample Collected:	07/11/1997	Findings:	8.300 UG/L
Chemical:	TETRACHLOROETHYLENE		
Sample Collected:	07/11/1997	Findings:	11.000 UG/L
Chemical:	1,1-DICHLOROETHYLENE		
Sample Collected:	07/11/1997	Findings:	7.100 UG/L
Chemical:	TRICHLOROETHYLENE		
Sample Collected:	08/06/1997	Findings:	6.200 UG/L
Chemical:	TETRACHLOROETHYLENE		
Sample Collected:	08/06/1997	Findings:	8.300 UG/L
Chemical:	1,1-DICHLOROETHYLENE		
Sample Collected:	08/06/1997	Findings:	5.900 UG/L
Chemical:	TRICHLOROETHYLENE		
Sample Collected:	08/13/1997	Findings:	6.600 UG/L
Chemical:	TETRACHLOROETHYLENE		
Sample Collected:	08/13/1997	Findings:	18.000 UG/L
Chemical:	1,1-DICHLOROETHYLENE		
Sample Collected:	08/13/1997	Findings:	6.300 UG/L
Chemical:	TRICHLOROETHYLENE		
Sample Collected:	09/03/1997	Findings:	9.100 UG/L
Chemical:	TETRACHLOROETHYLENE		
Sample Collected:	09/03/1997	Findings:	9.500 UG/L
Chemical:	1,1-DICHLOROETHYLENE		
Sample Collected:	09/03/1997	Findings:	7.600 UG/L
Chemical:	TRICHLOROETHYLENE		
Sample Collected:	10/01/1997	Findings:	8.500 UG/L
Chemical:	TETRACHLOROETHYLENE		
Sample Collected:	10/01/1997	Findings:	7.600 UG/L
Chemical:	1,1-DICHLOROETHYLENE		
Sample Collected:	10/01/1997	Findings:	6.700 UG/L
Chemical:	TRICHLOROETHYLENE		
Sample Collected:	11/05/1997	Findings:	9.600 UG/L
Chemical:	TETRACHLOROETHYLENE		
Sample Collected:	11/05/1997	Findings:	13.000 UG/L
Chemical:	1,1-DICHLOROETHYLENE		
Sample Collected:	11/05/1997	Findings:	8.500 UG/L
Chemical:	TRICHLOROETHYLENE		
Sample Collected:	11/20/1997	Findings:	10.200 UG/L
Chemical:	TETRACHLOROETHYLENE		
Sample Collected:	11/20/1997	Findings:	.700 UG/L
Chemical:	1,1-DICHLOROETHANE		
Sample Collected:	11/20/1997	Findings:	12.700 UG/L
Chemical:	1,1-DICHLOROETHYLENE		

Sample Collected:	11/20/1997	Findings:	9.600 UG/L
Chemical:	TRICHLOROETHYLENE		
Sample Collected:	11/20/1997	Findings:	1.000 UG/L
Chemical:	CIS-1,2-DICHLOROETHYLENE		
Sample Collected:	12/02/1997	Findings:	9.900 UG/L
Chemical:	TETRACHLOROETHYLENE		
Sample Collected:	12/02/1997	Findings:	14.000 UG/L
Chemical:	1,1-DICHLOROETHYLENE		
Sample Collected:	12/02/1997	Findings:	8.300 UG/L
Chemical:	TRICHLOROETHYLENE		
Sample Collected:	12/02/1997	Findings:	3.300 UG/L
Chemical:	TETRACHLOROETHYLENE		
Sample Collected:	12/02/1997	Findings:	.600 UG/L
Chemical:	TRICHLOROETHYLENE		
Sample Collected:	01/05/1998	Findings:	19.800 MG/L
Chemical:	NITRATE (AS NO3)		
Sample Collected:	01/07/1998	Findings:	7.800 UG/L
Chemical:	TETRACHLOROETHYLENE		
Sample Collected:	01/07/1998	Findings:	10.000 UG/L
Chemical:	1,1-DICHLOROETHYLENE		
Sample Collected:	01/07/1998	Findings:	6.900 UG/L
Chemical:	TRICHLOROETHYLENE		

B13
ESE
1/2 - 1 Mile
Higher

CA WELLS **1312**

Water System Information:

Prime Station Code:	01S/10W-31A03 S	User ID:	MET
FRDS Number:	1910205021	County:	Los Angeles
District Number:	15	Station Type:	WELL/AMBNT/MUN/INTAKE/SUPPLY
Water Type:	Well/Groundwater	Well Status:	Inactive Raw
Source Lat/Long:	340200.0 1175800.0	Precision:	Undefined
Source Name:	134-W1 - INACTIVE		
System Number:	1910205		
System Name:	SUBURBAN WATER SYSTEMS-SAN JOSE		
Organization That Operates System:	1211 E. CENTER COURT DRIVE COVINA, CA 91724		
Pop Served:	89591	Connections:	31997
Area Served:	Not Reported		

Sample Information: * Only Findings Above Detection Level Are Listed

Sample Collected:	08/13/1987	Findings:	3.200 UG/L
Chemical:	TETRACHLOROETHYLENE		
Sample Collected:	03/31/1988	Findings:	13.200 UG/L
Chemical:	1,1,1-TRICHLOROETHANE		
Sample Collected:	03/31/1988	Findings:	2.000 TON
Chemical:	ODOR THRESHOLD @ 60 C		
Sample Collected:	03/31/1988	Findings:	810.000 UMHO
Chemical:	SPECIFIC CONDUCTANCE		
Sample Collected:	03/31/1988	Findings:	7.840
Chemical:	PH (LABORATORY)		

Sample Collected:	03/31/1988	Findings:	218.000 MG/L
Chemical:	TOTAL ALKALINITY (AS CACO3)		
Sample Collected:	03/31/1988	Findings:	266.000 MG/L
Chemical:	BICARBONATE ALKALINITY		
Sample Collected:	03/31/1988	Findings:	304.800 MG/L
Chemical:	TOTAL HARDNESS (AS CACO3)		
Sample Collected:	03/31/1988	Findings:	89.100 MG/L
Chemical:	CALCIUM		
Sample Collected:	03/31/1988	Findings:	20.000 MG/L
Chemical:	MAGNESIUM		
Sample Collected:	03/31/1988	Findings:	47.500 MG/L
Chemical:	SODIUM		
Sample Collected:	03/31/1988	Findings:	1.900 MG/L
Chemical:	POTASSIUM		
Sample Collected:	03/31/1988	Findings:	38.700 MG/L
Chemical:	CHLORIDE		
Sample Collected:	03/31/1988	Findings:	.300 MG/L
Chemical:	FLUORIDE (TEMPERATURE DEPENDENT)		
Sample Collected:	03/31/1988	Findings:	1.400 PCI/L
Chemical:	GROSS ALPHA		
Sample Collected:	03/31/1988	Findings:	.700 PCI/L
Chemical:	GROSS ALPHA COUNTING ERROR		
Sample Collected:	03/31/1988	Findings:	479.500 MG/L
Chemical:	TOTAL DISSOLVED SOLIDS		
Sample Collected:	03/31/1988	Findings:	31.900 MG/L
Chemical:	NITRATE (AS NO3)		
Sample Collected:	03/31/1988	Findings:	.200 NTU
Chemical:	TURBIDITY (LAB)		
Sample Collected:	07/31/1989	Findings:	2.000 PCI/L
Chemical:	GROSS ALPHA		
Sample Collected:	07/31/1989	Findings:	2.000 PCI/L
Chemical:	GROSS ALPHA COUNTING ERROR		
Sample Collected:	07/31/1989	Findings:	130.000 UG/L
Chemical:	BARIUM		
Sample Collected:	07/31/1989	Findings:	2.000 PCI/L
Chemical:	GROSS ALPHA		
Sample Collected:	07/31/1989	Findings:	2.000 PCI/L
Chemical:	GROSS ALPHA COUNTING ERROR		
Sample Collected:	07/31/1989	Findings:	4.700 UG/L
Chemical:	1,1-DICHLOROETHYLENE		
Sample Collected:	07/31/1989	Findings:	39.800 UG/L
Chemical:	TRICHLOROETHYLENE		
Sample Collected:	07/31/1989	Findings:	40.100 MG/L
Chemical:	NITRATE (AS NO3)		

GEOCHECK® - PHYSICAL SETTING SOURCE MAP FINDINGS

Map ID Direction Distance Elevation		Database	EDR ID Number
B14 **ESE** **1/2 - 1 Mile** **Higher**		**CA WELLS**	**1311**

Water System Information:

Prime Station Code:	01S/10W-30R01 S	User ID:	MET
FRDS Number:	1910205037	County:	Los Angeles
District Number:	15	Station Type:	WELL/AMBNT/MUN/INTAKE/SUPPLY
Water Type:	Well/Groundwater	Well Status:	Inactive Raw
Source Lat/Long:	340200.0 1175800.0	Precision:	Undefined
Source Name:	150-W1 - INACTIVE		
System Number:	1910205		
System Name:	SUBURBAN WATER SYSTEMS-SAN JOSE		
Organization That Operates System:	1211 E. CENTER COURT DRIVE COVINA, CA 91724		
Pop Served:	89591	Connections:	31997
Area Served:	Not Reported		

Sample Information: * Only Findings Above Detection Level Are Listed

Sample Collected:	07/06/1987	Findings:	.770 UG/L
Chemical:	DICHLOROMETHANE		
Sample Collected:	09/02/1988	Findings:	590.000 UMHO
Chemical:	SPECIFIC CONDUCTANCE		
Sample Collected:	09/02/1988	Findings:	7.670
Chemical:	PH (LABORATORY)		
Sample Collected:	09/02/1988	Findings:	175.700 MG/L
Chemical:	TOTAL ALKALINITY (AS CACO3)		
Sample Collected:	09/02/1988	Findings:	214.400 MG/L
Chemical:	BICARBONATE ALKALINITY		
Sample Collected:	09/02/1988	Findings:	228.000 MG/L
Chemical:	TOTAL HARDNESS (AS CACO3)		
Sample Collected:	09/02/1988	Findings:	67.600 MG/L
Chemical:	CALCIUM		
Sample Collected:	09/02/1988	Findings:	14.300 MG/L
Chemical:	MAGNESIUM		
Sample Collected:	09/02/1988	Findings:	29.000 MG/L
Chemical:	SODIUM		
Sample Collected:	09/02/1988	Findings:	1.600 MG/L
Chemical:	POTASSIUM		
Sample Collected:	09/02/1988	Findings:	19.400 MG/L
Chemical:	CHLORIDE		
Sample Collected:	09/02/1988	Findings:	.500 MG/L
Chemical:	FLUORIDE (TEMPERATURE DEPENDENT)		
Sample Collected:	09/02/1988	Findings:	346.300 MG/L
Chemical:	TOTAL DISSOLVED SOLIDS		
Sample Collected:	09/02/1988	Findings:	45.300 MG/L
Chemical:	NITRATE (AS NO3)		
Sample Collected:	09/02/1988	Findings:	.500 NTU
Chemical:	TURBIDITY (LAB)		

GEOCHECK® - PHYSICAL SETTING SOURCE MAP FINDINGS

Sample Collected:	09/02/1988	Findings:	590.000 UMHO
Chemical:	SPECIFIC CONDUCTANCE		
Sample Collected:	09/02/1988	Findings:	7.670
Chemical:	PH (LABORATORY)		
Sample Collected:	09/02/1988	Findings:	175.700 MG/L
Chemical:	TOTAL ALKALINITY (AS CACO3)		
Sample Collected:	09/02/1988	Findings:	214.400 MG/L
Chemical:	BICARBONATE ALKALINITY		
Sample Collected:	09/02/1988	Findings:	228.000 MG/L
Chemical:	TOTAL HARDNESS (AS CACO3)		
Sample Collected:	09/02/1988	Findings:	67.600 MG/L
Chemical:	CALCIUM		
Sample Collected:	09/02/1988	Findings:	14.300 MG/L
Chemical:	MAGNESIUM		
Sample Collected:	09/02/1988	Findings:	29.000 MG/L
Chemical:	SODIUM		
Sample Collected:	09/02/1988	Findings:	1.600 MG/L
Chemical:	POTASSIUM		
Sample Collected:	09/02/1988	Findings:	19.400 MG/L
Chemical:	CHLORIDE		
Sample Collected:	09/02/1988	Findings:	.500 MG/L
Chemical:	FLUORIDE (TEMPERATURE DEPENDENT)		
Sample Collected:	09/02/1988	Findings:	1.600 PCI/L
Chemical:	GROSS ALPHA		
Sample Collected:	09/02/1988	Findings:	.700 PCI/L
Chemical:	GROSS ALPHA COUNTING ERROR		
Sample Collected:	09/02/1988	Findings:	346.300 MG/L
Chemical:	TOTAL DISSOLVED SOLIDS		
Sample Collected:	09/02/1988	Findings:	45.300 MG/L
Chemical:	NITRATE (AS NO3)		
Sample Collected:	07/28/1989	Findings:	2.000 PCI/L
Chemical:	GROSS ALPHA		
Sample Collected:	07/28/1989	Findings:	2.000 PCI/L
Chemical:	GROSS ALPHA COUNTING ERROR		
Sample Collected:	07/28/1989	Findings:	260.000 UG/L
Chemical:	BARIUM		
Sample Collected:	07/28/1989	Findings:	2.000 PCI/L
Chemical:	GROSS ALPHA		
Sample Collected:	07/28/1989	Findings:	2.000 PCI/L
Chemical:	GROSS ALPHA COUNTING ERROR		
Sample Collected:	07/28/1989	Findings:	49.000 MG/L
Chemical:	NITRATE (AS NO3)		
Sample Collected:	10/11/1989	Findings:	1.000 PCI/L
Chemical:	GROSS ALPHA COUNTING ERROR		
Sample Collected:	10/11/1989	Findings:	1.000 PCI/L
Chemical:	GROSS ALPHA COUNTING ERROR		
Sample Collected:	05/30/1990	Findings:	580.000 UMHO
Chemical:	SPECIFIC CONDUCTANCE		
Sample Collected:	05/30/1990	Findings:	7.860
Chemical:	PH (LABORATORY)		

GEOCHECK® - PHYSICAL SETTING SOURCE MAP FINDINGS

Sample Collected:	05/30/1990	Findings:	181.600 MG/L
Chemical:	TOTAL ALKALINITY (AS CACO3)		
Sample Collected:	05/30/1990	Findings:	221.600 MG/L
Chemical:	BICARBONATE ALKALINITY		
Sample Collected:	05/30/1990	Findings:	229.600 MG/L
Chemical:	TOTAL HARDNESS (AS CACO3)		
Sample Collected:	05/30/1990	Findings:	62.600 MG/L
Chemical:	CALCIUM		
Sample Collected:	05/30/1990	Findings:	17.800 MG/L
Chemical:	MAGNESIUM		
Sample Collected:	05/30/1990	Findings:	29.000 MG/L
Chemical:	SODIUM		
Sample Collected:	05/30/1990	Findings:	1.400 MG/L
Chemical:	POTASSIUM		
Sample Collected:	05/30/1990	Findings:	19.100 MG/L
Chemical:	CHLORIDE		
Sample Collected:	05/30/1990	Findings:	.300 MG/L
Chemical:	FLUORIDE (TEMPERATURE DEPENDENT)		
Sample Collected:	05/30/1990	Findings:	348.000 MG/L
Chemical:	TOTAL DISSOLVED SOLIDS		
Sample Collected:	05/30/1990	Findings:	42.800 MG/L
Chemical:	NITRATE (AS NO3)		
Sample Collected:	05/30/1990	Findings:	1.000 PCI/L
Chemical:	GROSS ALPHA COUNTING ERROR		
Sample Collected:	07/27/1990	Findings:	3.000 PCI/L
Chemical:	GROSS ALPHA		
Sample Collected:	07/27/1990	Findings:	2.000 PCI/L
Chemical:	GROSS ALPHA COUNTING ERROR		
Sample Collected:	07/01/1992	Findings:	440.000 UMHO
Chemical:	SPECIFIC CONDUCTANCE		
Sample Collected:	07/01/1992	Findings:	7.900
Chemical:	PH (LABORATORY)		
Sample Collected:	07/01/1992	Findings:	174.000 MG/L
Chemical:	TOTAL ALKALINITY (AS CACO3)		
Sample Collected:	07/01/1992	Findings:	212.300 MG/L
Chemical:	BICARBONATE ALKALINITY		
Sample Collected:	07/01/1992	Findings:	170.000 MG/L
Chemical:	TOTAL HARDNESS (AS CACO3)		
Sample Collected:	07/01/1992	Findings:	48.900 MG/L
Chemical:	CALCIUM		
Sample Collected:	07/01/1992	Findings:	11.700 MG/L
Chemical:	MAGNESIUM		
Sample Collected:	07/01/1992	Findings:	30.200 MG/L
Chemical:	SODIUM		
Sample Collected:	07/01/1992	Findings:	1.800 MG/L
Chemical:	POTASSIUM		
Sample Collected:	07/01/1992	Findings:	10.900 MG/L
Chemical:	CHLORIDE		
Sample Collected:	07/01/1992	Findings:	.500 MG/L
Chemical:	FLUORIDE (TEMPERATURE DEPENDENT)		

GEOCHECK® - PHYSICAL SETTING SOURCE MAP FINDINGS

Sample Collected:	07/01/1992	Findings:	225.700 MG/L
Chemical:	TOTAL DISSOLVED SOLIDS		
Sample Collected:	07/01/1992	Findings:	13.800 MG/L
Chemical:	NITRATE (AS NO3)		
Sample Collected:	07/21/1992	Findings:	560.000 UMHO
Chemical:	SPECIFIC CONDUCTANCE		
Sample Collected:	07/21/1992	Findings:	7.700
Chemical:	PH (LABORATORY)		
Sample Collected:	07/21/1992	Findings:	154.000 MG/L
Chemical:	TOTAL ALKALINITY (AS CACO3)		
Sample Collected:	07/21/1992	Findings:	187.900 MG/L
Chemical:	BICARBONATE ALKALINITY		
Sample Collected:	07/21/1992	Findings:	224.000 MG/L
Chemical:	TOTAL HARDNESS (AS CACO3)		
Sample Collected:	07/21/1992	Findings:	57.700 MG/L
Chemical:	CALCIUM		
Sample Collected:	07/21/1992	Findings:	19.400 MG/L
Chemical:	MAGNESIUM		
Sample Collected:	07/21/1992	Findings:	29.000 MG/L
Chemical:	SODIUM		
Sample Collected:	07/21/1992	Findings:	1.300 MG/L
Chemical:	POTASSIUM		
Sample Collected:	07/21/1992	Findings:	44.000 MG/L
Chemical:	CHLORIDE		
Sample Collected:	07/21/1992	Findings:	.500 MG/L
Chemical:	FLUORIDE (TEMPERATURE DEPENDENT)		
Sample Collected:	07/21/1992	Findings:	316.100 MG/L
Chemical:	TOTAL DISSOLVED SOLIDS		
Sample Collected:	07/21/1992	Findings:	44.000 MG/L
Chemical:	NITRATE (AS NO3)		
Sample Collected:	07/28/1992	Findings:	560.000 UMHO
Chemical:	SPECIFIC CONDUCTANCE		
Sample Collected:	07/28/1992	Findings:	7.700
Chemical:	PH (LABORATORY)		
Sample Collected:	07/28/1992	Findings:	154.000 MG/L
Chemical:	TOTAL ALKALINITY (AS CACO3)		
Sample Collected:	07/28/1992	Findings:	187.900 MG/L
Chemical:	BICARBONATE ALKALINITY		
Sample Collected:	07/28/1992	Findings:	224.000 MG/L
Chemical:	TOTAL HARDNESS (AS CACO3)		
Sample Collected:	07/28/1992	Findings:	57.700 MG/L
Chemical:	CALCIUM		
Sample Collected:	07/28/1992	Findings:	19.400 MG/L
Chemical:	MAGNESIUM		
Sample Collected:	07/28/1992	Findings:	29.000 MG/L
Chemical:	SODIUM		
Sample Collected:	07/28/1992	Findings:	1.300 MG/L
Chemical:	POTASSIUM		
Sample Collected:	07/28/1992	Findings:	44.000 MG/L
Chemical:	CHLORIDE		

Sample Collected:	07/28/1992	Findings:	.500 MG/L
Chemical:	FLUORIDE (TEMPERATURE DEPENDENT)		
Sample Collected:	07/28/1992	Findings:	316.100 MG/L
Chemical:	TOTAL DISSOLVED SOLIDS		
Sample Collected:	07/28/1992	Findings:	44.000 MG/L
Chemical:	NITRATE (AS NO3)		
Sample Collected:	08/18/1993	Findings:	8400.000 UG/L
Chemical:	NITRATE NITROGEN (NO3-N)		
Sample Collected:	08/18/1993	Findings:	1.800 PCI/L
Chemical:	GROSS ALPHA COUNTING ERROR		
Sample Collected:	08/18/1993	Findings:	7.500 UG/L
Chemical:	CHLOROFORM (THM)		
Sample Collected:	08/18/1993	Findings:	7.500 UG/L
Chemical:	TOTAL TRIHALOMETHANES		
Sample Collected:	11/04/1993	Findings:	9340.000 UG/L
Chemical:	NITRATE + NITRITE (AS N)		
Sample Collected:	12/22/1993	Findings:	2.000 PCI/L
Chemical:	GROSS ALPHA		
Sample Collected:	12/22/1993	Findings:	.600 PCI/L
Chemical:	GROSS ALPHA COUNTING ERROR		
Sample Collected:	02/14/1994	Findings:	1.600 PCI/L
Chemical:	GROSS ALPHA COUNTING ERROR		
Sample Collected:	02/14/1994	Findings:	39.900 MG/L
Chemical:	NITRATE (AS NO3)		
Sample Collected:	03/08/1994	Findings:	40.100 MG/L
Chemical:	NITRATE (AS NO3)		
Sample Collected:	05/09/1994	Findings:	1.100 PCI/L
Chemical:	GROSS ALPHA COUNTING ERROR		
Sample Collected:	05/09/1994	Findings:	29.100 MG/L
Chemical:	NITRATE (AS NO3)		
Sample Collected:	08/22/1994	Findings:	.400 MG/L
Chemical:	FLUORIDE (TEMPERATURE DEPENDENT)		
Sample Collected:	08/22/1994	Findings:	11.400 UG/L
Chemical:	CHROMIUM (TOTAL)		
Sample Collected:	08/22/1994	Findings:	13.400 MG/L
Chemical:	NITRATE (AS NO3)		
Sample Collected:	08/22/1994	Findings:	3025.000 UG/L
Chemical:	NITRATE + NITRITE (AS N)		

B15
ESE
1/2 - 1 Mile
Higher

CA WELLS **1319**

Water System Information:

Prime Station Code:	01S/10W-31G07 S	User ID:	MET
FRDS Number:	1910205040	County:	Los Angeles
District Number:	15	Station Type:	WELL/AMBNT/MUN/INTAKE/SUPPLY
Water Type:	Well/Groundwater	Well Status:	Destroyed
Source Lat/Long:	340200.0 1175800.0	Precision:	Undefined
Source Name:	152-W2 - DESTROYED		

System Number: 1910205
System Name: SUBURBAN WATER SYSTEMS-SAN JOSE
Organization That Operates System:
1211 E. CENTER COURT DRIVE
COVINA, CA 91724
Pop Served: 89591 Connections: 31997
Area Served: Not Reported

B16
ESE
1/2 - 1 Mile
Higher

CA WELLS 1318

Water System Information:

Prime Station Code:	01S/10W-31G04 S	User ID:	MET
FRDS Number:	1910205033	County:	Los Angeles
District Number:	15	Station Type:	WELL/AMBNT/MUN/INTAKE/SUPPLY
Water Type:	Well/Groundwater	Well Status:	Inactive Raw
Source Lat/Long:	340200.0 1175800.0	Precision:	Undefined
Source Name:	147-W1 - INACTIVE		
System Number:	1910205		
System Name:	SUBURBAN WATER SYSTEMS-SAN JOSE		
Organization That Operates System:	1211 E. CENTER COURT DRIVE COVINA, CA 91724		
Pop Served:	89591	Connections:	31997
Area Served:	Not Reported		

Sample Information: * Only Findings Above Detection Level Are Listed

Sample Collected:	03/19/1985	Findings:	1.200 UG/L
Chemical:	TETRACHLOROETHYLENE		
Sample Collected:	03/19/1985	Findings:	1.000 UG/L
Chemical:	TRANS-1,2-DICHLOROETHYLENE		
Sample Collected:	03/19/1985	Findings:	23.000 UG/L
Chemical:	TRICHLOROETHYLENE		

B17
ESE
1/2 - 1 Mile
Higher

CA WELLS 1317

Water System Information:

Prime Station Code:	01S/10W-31G03 S	User ID:	MET
FRDS Number:	1910205039	County:	Los Angeles
District Number:	15	Station Type:	WELL/AMBNT/MUN/INTAKE/SUPPLY
Water Type:	Well/Groundwater	Well Status:	Destroyed
Source Lat/Long:	340200.0 1175800.0	Precision:	Undefined
Source Name:	152-W1 - DESTROYED		
System Number:	1910205		
System Name:	SUBURBAN WATER SYSTEMS-SAN JOSE		
Organization That Operates System:	1211 E. CENTER COURT DRIVE COVINA, CA 91724		
Pop Served:	89591	Connections:	31997
Area Served:	Not Reported		

Sample Information: * Only Findings Above Detection Level Are Listed

Sample Collected:	03/19/1985	Findings:	.700 UG/L
Chemical:	1,1-DICHLOROETHYLENE		

Sample Collected: 03/19/1985 Findings: 8.000 UG/L
Chemical: TRICHLOROETHYLENE

18
ENE
1/2 - 1 Mile
Higher

FED USGS **USGS0138038**

Agency:	USGS	Site ID:	340233117575201
Site Name:	001S010W31G003S		
Dec. Latitude:	34.04251		
Dec. Longitude:	-117.96534		
Coord Sys:	NAD83		
State:	CA		
County:	Los Angeles County		
Altitude:	Not Reported		
Hydrologic code:	18070106		
Topographic:	Not Reported		
Site Type:	Ground-water other than Spring		
Const Date:	Not Reported	Inven Date:	Not Reported
Well Type:	Single well, other than collector or Ranney type		
Primary Aquifer:	Not Reported		
Aquifer type:	Not Reported		
Well depth:	Not Reported		
Hole depth:	Not Reported	Source:	Not Reported
Project no:	Not Reported		

Ground-water levels, Number of Measurements: 0

GEOCHECK® - PHYSICAL SETTING SOURCE MAP FINDINGS
RADON

AREA RADON INFORMATION

State Database: CA Radon

Radon Test Results

Zip	Total Sites	> 4 Pci/L	Pct. > 4 Pci/L
91744	6	0	0.00

Federal EPA Radon Zone for LOS ANGELES County: 2

Note: Zone 1 indoor average level > 4 pCi/L.
: Zone 2 indoor average level >= 2 pCi/L and <= 4 pCi/L.
: Zone 3 indoor average level < 2 pCi/L.

Federal Area Radon Information for LOS ANGELES COUNTY, CA

Number of sites tested: 63

Area	Average Activity	% <4 pCi/L	% 4-20 pCi/L	% >20 pCi/L
Living Area - 1st Floor	0.711 pCi/L	98%	2%	0%
Living Area - 2nd Floor	Not Reported	Not Reported	Not Reported	Not Reported
Basement	0.933 pCi/L	100%	0%	0%

PHYSICAL SETTING SOURCE RECORDS SEARCHED

TOPOGRAPHIC INFORMATION

USGS 7.5' Digital Elevation Model (DEM)
Source: United States Geologic Survey
EDR acquired the USGS 7.5' Digital Elevation Model in 2002. 7.5-Minute DEMs correspond to the USGS 1:24,000- and 1:25,000-scale topographic quadrangle maps.

HYDROLOGIC INFORMATION

Flood Zone Data: This data, available in select counties across the country, was obtained by EDR in 1999 from the Federal Emergency Management Agency (FEMA). Data depicts 100-year and 500-year flood zones as defined by FEMA.

NWI: National Wetlands Inventory. This data, available in select counties across the country, was obtained by EDR in 2002 from the U.S. Fish and Wildlife Service.

HYDROGEOLOGIC INFORMATION

AQUIFLOW^R Information System
Source: EDR proprietary database of groundwater flow information
EDR has developed the AQUIFLOW Information System (AIS) to provide data on the general direction of groundwater flow at specific points. EDR has reviewed reports submitted to regulatory authorities at select sites and has extracted the date of the report, hydrogeologically determined groundwater flow direction and depth to water table information.

GEOLOGIC INFORMATION

Geologic Age and Rock Stratigraphic Unit
Source: P.G. Schruben, R.E. Arndt and W.J. Bawiec, Geology of the Conterminous U.S. at 1:2,500,000 Scale - A digital representation of the 1974 P.B. King and H.M. Beikman Map, USGS Digital Data Series DDS - 11 (1994).

STATSGO: State Soil Geographic Database
Source: Department of Agriculture, Natural Resources Conservation Services
The U.S. Department of Agriculture's (USDA) Natural Resources Conservation Service (NRCS) leads the national Conservation Soil Survey (NCSS) and is responsible for collecting, storing, maintaining and distributing soil survey information for privately owned lands in the United States. A soil map in a soil survey is a representation of soil patterns in a landscape. Soil maps for STATSGO are compiled by generalizing more detailed (SSURGO) soil survey maps.

ADDITIONAL ENVIRONMENTAL RECORD SOURCES

FEDERAL WATER WELLS

PWS: Public Water Systems
Source: EPA/Office of Drinking Water
Telephone: 202-564-3750
Public Water System data from the Federal Reporting Data System. A PWS is any water system which provides water to at least 25 people for at least 60 days annually. PWSs provide water from wells, rivers and other sources.

PWS ENF: Public Water Systems Violation and Enforcement Data
Source: EPA/Office of Drinking Water
Telephone: 202-564-3750
Violation and Enforcement data for Public Water Systems from the Safe Drinking Water Information System (SDWIS) after August 1995. Prior to August 1995, the data came from the Federal Reporting Data System (FRDS).

USGS Water Wells: USGS National Water Inventory System (NWIS)
This database contains descriptive information on sites where the USGS collects or has collected data on surface water and/or groundwater. The groundwater data includes information on wells, springs, and other sources of groundwater.

PHYSICAL SETTING SOURCE RECORDS SEARCHED

STATE RECORDS

California Drinking Water Quality Database
Source: Department of Health Services
Telephone: 916-324-2319
The database includes all drinking water compliance and special studies monitoring for the state of California since 1984. It consists of over 3,200,000 individual analyses along with well and water system information.

California Oil and Gas Well Locations for District 2, 3, 5 and 6
Source: Department of Conservation
Telephone: 916-323-1779

RADON

State Database: CA Radon
Source: Department of Health Services
Telephone: 916-324-2208
Radon Database for California

Area Radon Information
Source: USGS
Telephone: 703-356-4020
The National Radon Database has been developed by the U.S. Environmental Protection Agency (USEPA) and is a compilation of the EPA/State Residential Radon Survey and the National Residential Radon Survey. The study covers the years 1986 - 1992. Where necessary data has been supplemented by information collected at private sources such as universities and research institutions.

EPA Radon Zones
Source: EPA
Telephone: 703-356-4020
Sections 307 & 309 of IRAA directed EPA to list and identify areas of U.S. with the potential for elevated indoor radon levels.

OTHER

Airport Landing Facilities: Private and public use landing facilities
Source: Federal Aviation Administration, 800-457-6656

Epicenters: World earthquake epicenters, Richter 5 or greater
Source: Department of Commerce, National Oceanic and Atmospheric Administration

California Earthquake Fault Lines: The fault lines displayed on EDR's Topographic map are digitized quaternary fault lines, prepared in 1975 by the United State Geological Survey. Additional information (also from 1975) regarding activity at specific fault lines comes from California's Preliminary Fault Activity Map prepared by the California Division of Mines and Geology.

ORPHAN SUMMARY

City	EDR ID	Site Name	Site Address	Zip	Database(s)
CITY OF INDUSTRY	1000116206	NLC GRAPHICS	1490 E NELSON AVE	91744	HAZNET
CITY OF INDUSTRY	2002621489	ORANGE AVE	ORANGE AVE	0	ERNS
CITY OF INDUSTRY	S106093867	ESCO PRECISION INC	14847 PROCTOR AVE UNIT A	91746	HAZNET
CITY OF INDUSTRY	S106094006	AMPACO INC	14815 E PROCTOR	91746	HAZNET
CITY OF INDUSTRY	S104567624	INNOVATIONS SPORTS INC	13912 A VALLEY	91746	HAZNET
CITY OF INDUSTRY	S105726230	LACDPW-VALLEY BLVD BRIDGE	VALLEY BLVD BRIDGE OVER SAN G	91746	HAZNET
CITY OF INDUSTRY	S101583145	MEDINA'S AUTO LIQUIDATORS	14854 E VALLEY BLVD	91744	LOS ANGELES CO. HMS, CA FID US
CITY OF INDUSTRY	S105126695	SHELL	15701 E VALLEY	91744	HAZNET
INDUSTRY	1006824390	LA GREAT DANE	15000 E NELSON	91744	EMI
INDUSTRY	S104579427	ROBERT H. PETERSON COMPANY	14724 EAST PROCTOR	91746	HAZNET
INDUSTRY	S105936331	ACORN ENGINEERING CO	15058,15125 PROCTOR AV	91746	EMI
INDUSTRY	S103630941	TENNECO PACKAGING	14505 E PROCTOR AVE STE E	91744	HAZNET
INDUSTRY	S106091507	BROTHERS ENGINE CORES INC	13047 E VALLEY BLVD UNIT B	91746	HAZNET
INDUSTRY	S106116200	EXXON/MOBIL #18-E34	15580 VALLEY BLVD E.	91744	LUST
LA PUENTE	S106089160	CVS PHARMACY	848 / 858 SUNSET	91744	HAZNET
LA PUENTE	1003878492	LA PUENTE DUMP	AZUSA AVE N OF VLY BLVD	91744	CERC-NFRAP
LA PUENTE	S105724863	HACIENDA LA PUENTE DENTAL ASSISTING	14101 E NELSON ST	91746	HAZNET
LA PUENTE	S105086484	LA PUENTE HIGH SCHOOL	15615 E NELSON	91744	HAZNET
LA PUENTE	1000819825	AUTO AND TRUCK ELECTRICAL REPAIR	14846 E VALLEY	91745	RCRIS-SQG, FINDS, HAZNET
LA PUENTE	S103958397	CONSUMER AUTO REPAIR AND ELECT	13912 E VALLEY RD UNIT B	91746	HAZNET
LA PUENTE	S104576319	TEXACO REFINING AND MARKETING INC	14562 E VALLEY	91746	HAZNET
LA PUENTE	S106091727	KUSTOM IMPORT	13910 E VALLEY BLVD UNIT H	91746	HAZNET
LA PUENTE	S106092793	MAX PRINT	14270 VALLEY BLVD UNIT A	91746	HAZNET
LA PUENTE	S104570699	CLERK YORBITTA	18225 VALLEY BLBD	91744	HAZNET

Site	Database(s)	EDR ID Number EPA ID Number
NLC GRAPHICS **1490 E NELSON AVE** **CITY OF INDUSTRY, CA 91744**	**HAZNET**	**1000116206** **N/A**

HAZNET:

Gepaid:	CAD981630320
TSD EPA ID:	CAD000088252
Gen County:	Los Angeles
Tsd County:	Los Angeles
Tons:	.0625
Waste Category:	Alkaline solution without metals (pH > 12.5)
Disposal Method:	Transfer Station
Contact:	Not reported
Telephone:	(000) 000-0000
Mailing Address:	14940 E NELSON AVE CITY OF INDUSTY, CA 91744
County	Los Angeles

Gepaid:	CAD981630320
TSD EPA ID:	CAD000088252
Gen County:	Los Angeles
Tsd County:	Los Angeles
Tons:	.4175
Waste Category:	Off-specification, aged, or surplus organics
Disposal Method:	Transfer Station
Contact:	Not reported
Telephone:	(000) 000-0000
Mailing Address:	14940 E NELSON AVE CITY OF INDUSTY, CA 91744
County	Los Angeles

Gepaid:	CAD981630320
TSD EPA ID:	CAD000088252
Gen County:	Los Angeles
Tsd County:	Los Angeles
Tons:	.4587
Waste Category:	Unspecified solvent mixture Waste
Disposal Method:	Transfer Station
Contact:	Not reported
Telephone:	(000) 000-0000
Mailing Address:	14940 E NELSON AVE CITY OF INDUSTY, CA 91744
County	Los Angeles

Gepaid:	CAD981630320
TSD EPA ID:	CAD000088252
Gen County:	Los Angeles
Tsd County:	Los Angeles
Tons:	.0250
Waste Category:	Liquids with pH <UN-> 2
Disposal Method:	Transfer Station
Contact:	Not reported
Telephone:	(000) 000-0000
Mailing Address:	14940 E NELSON AVE CITY OF INDUSTY, CA 91744
County	Los Angeles

Site	Database(s)	EDR ID Number EPA ID Number
NLC GRAPHICS (Continued)		1000116206

Gepaid: CAD981630320
TSD EPA ID: CAD000088252
Gen County: Los Angeles
Tsd County: Los Angeles
Tons: .2293
Waste Category: Oil/water separation sludge
Disposal Method: Transfer Station
Contact: Not reported
Telephone: (000) 000-0000
Mailing Address: 14940 E NELSON AVE
CITY OF INDUSTY, CA 91744
County Los Angeles

The CA HAZNET database contains 1 additional record for this site.
Please contact your EDR Account Executive for more information.

ORANGE AVE **ERNS 2002621489**
ORANGE AVE **N/A**
CITY OF INDUSTRY, CA 0

ERNS 2001
Site ID: 621489
Incident Description: THE CALLER REPORTED THAT CONTENTS OF A CONTAINER HAD RELEASED MATERIAL WHICH DRIED ON CONTAINER, CAUSE UNKNOWN.
Incident Type: RAILROAD
Incident TG: OCCURRED
Incident Address: ORANGE AVE
CITY OF INDUSTRY, CA 0
Distance From City:
Lat/Long: Not reported
Lat/Long Quad: Not reported
Incident Location: RAIL YARD/ CONTAINMENT PIT
Incident Date: 08/29/2002
Twnshp/Sectn/Range: //
WMD Flag: False
BIO Flag: False
Potential: Not reported
Military: No
ERNS INC DET 2001 :
Fire Involved : No
Any Evacuations : No
Who Evacuated : Not reported
Any Injuries : No
Num Hospitalised Not reported
Num Fatalites : Not reported
Damage Amount : Not reported
Air Corridoor Desc Not reported
Water Closed : No
Wtr Closed Time : Not reported
Road Desc : Not reported
Closure Direction : Not reported
Track Closed : No
Track Clsd Time: Not reported
Meda Description OTHER
Body Of Water : Not reported
Near River : Not reported
Est Duration Of Rel : Not reported
Release Rate : Not reported

Incident Cause: UNKNOWN
Incident Date: 20020829
Incident Location: RAIL YARD/ CONTAINMENT PIT
RAD Flag: False
Oil Flag: Not reported
Amt Material Flag: Not reported
LNG Flag: Not reported
Fire Extinguished : Unknown
Num Evacuations : Not reported
Radius of Evactions Not reported
Num Injuries : Not reported
Any Fatalites : No
Any Damages : No
Air Corridoor : No
Air Corridoor Closed Not reported
Water Desc : Not reported
Road Closed : No
Rd Cl Tim : Not reported
Major Artery : No
Trac Desc : Not reported
Media Interest : NONE
Addtl Media Interest CONTAINER
Tributary : Not reported
Release Secured : Yes

Site	Database(s)	EDR ID Number EPA ID Number

ORANGE AVE (Continued) 2002621489

Desc Remedial Action :	CLEAN-UP WILL TAKE PLACE TOMORROW, INVESTIGATE THE CONTENTS OF CONTAINER		
State Agency On Scene :	Not reported		
State Agency Report #:	Feb-91		
Other Agency :	Not reported		
Weather : CLEAR		Air Temp :	70
Wind Speed : 5		Wind Direction :	W
Water Contaminated :	Unknown		
Sheen Size :	Not reported		
Sheen Color : Not reported		Sheen Direction :	Not reported
Sheen Odor : Not reported		Wave Condit :	Not reported
Current Speed : Not reported		Current Direction :	Not reported
Water Temp :	Not reported		
Track Close Direction :	Not reported		
Employee Fatalities: Not reported		Passenger Fatalities:	Not reported
Community Impact: No		Wind Speed Unit :	MPH
Employee Injuries: Not reported		Passenger Injuries :	Not reported
Occupant Fatalities: Not reported		Currest Speed Unit	Not reported
Road Close Direction :	Not reported		
Track Close Unit :	Not reported		
Sheen Size Units :	Not reported		
Additional Info:	THE CALLER HAD NO ADDITIONAL INFORMATION.		
State Agncy Notif :	CA OES		
Fed Agency Notified :	Not reported		
Structure Name : Not reported		Structure Type :	Not reported
Allision : Not reported		Structure Operator :	Not reported
Near River 2 : Not reported		Sheen Length :	Not reported
Sheen Length Units :	Not reported		
Sheen Size Width :	Not reported		
Sheen Width Units :	Not reported		
Offshore :	No		
Duration : Not reported		Rel Rate Unit :	Not reported
Release Rate Rate :	Not reported		
INCIDENTS 2001			
ID : 621489		Aircraft Type :	UNKNOWN
Aircraft Model : Not reported		Aircraft Id :	Not reported
Aircraft Fuel Cap : Not reported		Aircraft Fuel Units :	Not reported
Fuel On Board : Not reported		Fuel On Board Units:	Not reported
Spot Num : Not reported		AC Hanger :	Not reported
AC Runway : Not reported		Mile Marker :	Not reported
Build Id : Not reported		Type Fixed Obj :	UNKNOWN
Power Gen Facility: Unknown		Generation Capacity:	Not reported
Fuel Type : Not reported		NPDES :	Not reported
NPDES Compliance: Unknown		Pipe Type :	Not reported
DOT Regulated : Unknown		Pipe Above :	ABOVE
Exposed Undwtr : No		Pipe Covered :	Unknown
Railroad Hotline : Not reported		Grade Crossing :	No
Location Subdivisn: ALHAMBRA		Railroad Milepost :	498.8
Vehicle Type : Not reported			
Crossing Device : Not reported		Device Operational :	Yes
DOT Crossing # : Not reported		Brakes Failed :	No
Tank Description : Not reported		Tank Above Ground:	ABOVE
Transportable Container: Unknown		Tank Regulated :	Unknown
Tank Regulated By: Not reported		Tank Id :	Not reported
Tank Capacity : Not reported		Tank Capacity Units:	Not reported
Actual Amount : Not reported		Actual Amount Units:	Not reported
Platform Rig Name: Not reported		Platform Letter :	Not reported

Site	Database(s)	EDR ID Number EPA ID Number

ORANGE AVE (Continued) 2002621489

Local Area ID : Not reported
OCSG Number: Not reported
State Lease # : Not reported
Berth Slip Number: Not reported
Initial Continuous Rel #: Not reported
Allision : No
Structure Name : Not reported
Air Bag Deployed : Not reported
Service Disruption Time: Not reported
Transit Bus Flag: Not reported
End Date : Not reported
CHRIS Code : NCC
UN Number : Not reported
Unit of Measure : OUNCE(S)
If Reached Water: NO
Reach Units : Not reported
Trains Details 2001
Train Name : N/A
Train Type : FREIGHT
Train Speed : Not reported
Num Locomotives : 0
Num Derailed : Not reported
HAZMAT Non Compliance : No

Local Block ID: Not reported
OCSP Number : Not reported
Pier Dock # : Not reported
Continuous Rel Type: Not reported
Continuous Rel Permit: Not reported
Structure Type : Not reported
Structure Operator : Unknown
Date Time Normal Service: Not reported
Service Disruption Units: Not reported
Begin Date : Not reported
Change Date : Not reported
Case Number : 000000-00-0
Amount of Material : 6
Material Name : SODIUM HYDROXIDE
Amount in Water : Not reported

Railroad Name : UNION PACIFIC RAILROAD
Track Speed : 0
Train Direction : Not reported
Number of Cars : 0

ESCO PRECISION INC HAZNET S106093867
14847 PROCTOR AVE UNIT A N/A
CITY OF INDUSTRY, CA 91746

HAZNET:
Gepaid: CAL000259376
TSD EPA ID: Not reported
Gen County: Los Angeles
Tsd County: Los Angeles
Tons: 1.87
Waste Category: Waste oil and mixed oil
Disposal Method: Recycler
Contact: YVONNE ESCOBEDO/OFF MGR
Telephone: (626) 330-1809
Mailing Address: 14847 PROCTOR AVE UNIT A
CITY OF INDUSTRY, CA 91746
County Not reported

AMPACO INC HAZNET S106094006
14815 E PROCTOR N/A
CITY OF INDUSTRY, CA 91746

HAZNET:
Gepaid: CAL000261721
TSD EPA ID: Not reported
Gen County: Los Angeles
Tsd County: Los Angeles
Tons: 0.16
Waste Category: Other still bottom waste
Disposal Method: Recycler
Contact: SUCHART TANG - PRES
Telephone: (626) 333-4413
Mailing Address: 14815 E PROCTOR
CITY OF INDUSTRY, CA 91746

Site	Database(s)	EDR ID Number EPA ID Number

AMPACO INC (Continued) S106094006

County Not reported

Gepaid: CAL000261721
TSD EPA ID: Not reported
Gen County: Los Angeles
Tsd County: Not reported
Tons: 0.37
Waste Category: Unspecified solvent mixture Waste
Disposal Method: Recycler
Contact: SUCHART TANG - PRES
Telephone: (626) 333-4413
Mailing Address: 14815 E PROCTOR
CITY OF INDUSTRY, CA 91746
County Not reported

INNOVATIONS SPORTS INC HAZNET S104567624
13912 A VALLEY N/A
CITY OF INDUSTRY, CA 91746

HAZNET:
Gepaid: CAC001430492
TSD EPA ID: CAD008252405
Gen County: Los Angeles
Tsd County: Los Angeles
Tons: 0.1251
Waste Category: Oxygenated solvents (acetone, butanol, ethyl acetate, etc.)
Disposal Method: Recycler
Contact: INNOVATIONS SPORTS INC
Telephone: (000) 000-0000
Mailing Address: 7 CHRYSLER
IRVINE, CA 92618
County Los Angeles

LACDPW-VALLEY BLVD BRIDGE HAZNET S105726230
VALLEY BLVD BRIDGE OVER SAN G N/A
CITY OF INDUSTRY, CA 91746

HAZNET:
Gepaid: CAP000090118
TSD EPA ID: Not reported
Gen County: Los Angeles
Tsd County: 99
Tons: 9.65
Waste Category: Other inorganic solid waste
Disposal Method: Not reported
Contact: --
Telephone: (626) 458-3122
Mailing Address: VALLEY BLVD BRIDGE OVER SAN G
CITY OF INDUSTRY, CA 91746
County Not reported

Site	Database(s)	EDR ID Number EPA ID Number

MEDINA'S AUTO LIQUIDATORS
14854 E VALLEY BLVD
CITY OF INDUSTRY, CA 91744

LOS ANGELES CO. HMS **S101583145**
CA FID UST **N/A**

HMS:

Facility Id:	010426-040238		
Area:	6		
Facility Type:	Not reported		
Permit Number:	174	Permit Status:	Not reported
Facility Status:	OPEN		
Region:	Los Angeles County:		

FID:

Facility ID:	19002798	Regulate ID:	00003649
Reg By:	Inactive Underground Storage Tank Location		
Cortese Code:	Not reported	SIC Code:	Not reported
Status:	Inactive	Facility Tel:	(818) 000-0000
Mail To:	Not reported 906 W BENBON ST CITY OF INDUSTRY, CA 91744		
Contact:	Not reported	Contact Tel:	Not reported
DUNs No:	Not reported	NPDES No:	Not reported
Creation:	10/22/93	Modified:	00/00/00
EPA ID:	Not reported		
Comments:	Not reported		

SHELL
15701 E VALLEY
CITY OF INDUSTRY, CA 91744

HAZNET **S105126695**
N/A

HAZNET:

Gepaid:	CAL000162100
TSD EPA ID:	CAD088838222
Gen County:	Los Angeles
Tsd County:	Santa Cruz
Tons:	0.834
Waste Category:	
Disposal Method:	Recycler
Contact:	EQUILON ENTERPRISES LLC
Telephone:	(713) 241-2258
Mailing Address:	PO BOX 4453 HOUSTON, TX 77210 - 4453
County	Los Angeles

Gepaid:	CAL000162100
TSD EPA ID:	CAD028409019
Gen County:	Los Angeles
Tsd County:	Los Angeles
Tons:	.0150
Waste Category:	Other organic solids
Disposal Method:	Transfer Station
Contact:	EQUILON ENTERPRISES LLC
Telephone:	(713) 241-2258
Mailing Address:	PO BOX 4453 HOUSTON, TX 77210 - 4453
County	Los Angeles

Site	Database(s)	EDR ID Number EPA ID Number
SHELL (Continued)		S105126695

Gepaid: CAL000162100
TSD EPA ID: CAD982484933
Gen County: Los Angeles
Tsd County: 7
Tons: .0250
Waste Category: Empty containers less than 30 gallons
Disposal Method: Disposal, Other
Contact: EQUILON ENTERPRISES LLC
Telephone: (713) 241-2258
Mailing Address: PO BOX 4453
HOUSTON, TX 77210 - 4453
County Los Angeles

LA GREAT DANE
15000 E NELSON
INDUSTRY, CA 91744

EMI **1006824390**
N/A

EMISSIONS :

Facility ID :	65408
Air District Code :	SC
SIC Code :	5084
Total Priority Score :	Not reported
Health Risk Assessment :	Not reported
Non-cancer Chronic Haz Index :	Not reported
Non-cancer Acute Haz Index :	Not reported
Air Basin :	SC
Air District Name :	SOUTH COAST AQMD
Community Health Air Pollution Info System :	Not reported
Consolidated Emission Reporting Rule :	Not reported
Total Organic Hydrocarbon Gases :	8
Reactive Organic Gases :	3
Carbon Monoxide Emissions :	0
NOX Gas Emissions (Nitrogen - Oxygen) :	0
SOX Gas Emissions (Sulphur - Oxygen) :	0

Facility ID :	65408
Air District Code :	SC
SIC Code :	5084
Total Priority Score :	Not reported
Health Risk Assessment :	Not reported
Non-cancer Chronic Haz Index :	Not reported
Non-cancer Acute Haz Index :	Not reported
Air Basin :	SC
Air District Name :	SOUTH COAST AQMD
Community Health Air Pollution Info System :	Not reported
Consolidated Emission Reporting Rule :	Not reported
Total Organic Hydrocarbon Gases :	Not reported
Reactive Organic Gases :	Not reported
Carbon Monoxide Emissions :	Not reported
NOX Gas Emissions (Nitrogen - Oxygen) :	Not reported
SOX Gas Emissions (Sulphur - Oxygen) :	Not reported

Site	Database(s)	EDR ID Number EPA ID Number
ROBERT H. PETERSON COMPANY **14724 EAST PROCTOR** **INDUSTRY, CA 91746**	**HAZNET**	**S104579427** **N/A**

HAZNET:

Gepaid:	CAL000147266
TSD EPA ID:	CAD008364432
Gen County:	Los Angeles
Tsd County:	Los Angeles
Tons:	0.2251
Waste Category:	Oil/water separation sludge
Disposal Method:	Treatment, Tank
Contact:	ROBERT H. PETERSON COMPANY
Telephone:	(000) 000-0000
Mailing Address:	14724 EAST PROCTOR INDUSTRY, CA 91746
County	Los Angeles

Gepaid:	CAL000147266
TSD EPA ID:	Not reported
Gen County:	Los Angeles
Tsd County:	Los Angeles
Tons:	2.7
Waste Category:	Oil/water separation sludge
Disposal Method:	Treatment, Tank
Contact:	BEN THORP - HUMAN RESOURCES
Telephone:	(626) 369-5085
Mailing Address:	14724 EAST PROCTOR INDUSTRY, CA 91746
County	Not reported

Gepaid:	CAL000147266
TSD EPA ID:	Not reported
Gen County:	Los Angeles
Tsd County:	Los Angeles
Tons:	1.8
Waste Category:	Waste oil and mixed oil
Disposal Method:	Treatment, Tank
Contact:	BEN THORP - HUMAN RESOURCES
Telephone:	(626) 369-5085
Mailing Address:	14724 EAST PROCTOR INDUSTRY, CA 91746
County	Not reported

Gepaid:	CAL000147266
TSD EPA ID:	CAD008364432
Gen County:	Los Angeles
Tsd County:	Los Angeles
Tons:	.4503
Waste Category:	Oil/water separation sludge
Disposal Method:	Not reported
Contact:	ROBERT H. PETERSON COMPANY
Telephone:	(000) 000-0000
Mailing Address:	14724 EAST PROCTOR INDUSTRY, CA 91746
County	Los Angeles

Site	Database(s)	EDR ID Number EPA ID Number

ROBERT H. PETERSON COMPANY (Continued) S104579427

Gepaid:	CAL000147266
TSD EPA ID:	CAD008364432
Gen County:	Los Angeles
Tsd County:	Los Angeles
Tons:	2.8647
Waste Category:	Oil/water separation sludge
Disposal Method:	Treatment, Tank
Contact:	ROBERT H. PETERSON COMPANY
Telephone:	(000) 000-0000
Mailing Address:	14724 EAST PROCTOR INDUSTRY, CA 91746
County	Los Angeles

The CA HAZNET database contains 4 additional records for this site.
Please contact your EDR Account Executive for more information.

ACORN ENGINEERING CO EMI S105936331
15058,15125 PROCTOR AV N/A
INDUSTRY, CA 91746

EMISSIONS :

Facility ID :	3991
Air District Code :	SC
SIC Code :	3432
Total Priority Score :	Not reported
Health Risk Assessment :	Not reported
Non-cancer Chronic Haz Index :	Not reported
Non-cancer Acute Haz Index :	Not reported
Air Basin :	SC
Air District Name :	SOUTH COAST AQMD
Community Health Air Pollution Info System :	Not reported
Consolidated Emission Reporting Rule :	Not reported
Total Organic Hydrocarbon Gases :	Not reported
Reactive Organic Gases :	Not reported
Carbon Monoxide Emissions :	Not reported
NOX Gas Emissions (Nitrogen - Oxygen) :	Not reported
SOX Gas Emissions (Sulphur - Oxygen) :	Not reported

Facility ID :	3991
Air District Code :	SC
SIC Code :	3432
Total Priority Score :	Not reported
Health Risk Assessment :	Not reported
Non-cancer Chronic Haz Index :	Not reported
Non-cancer Acute Haz Index :	Not reported
Air Basin :	SC
Air District Name :	SOUTH COAST AQMD
Community Health Air Pollution Info System :	Not reported
Consolidated Emission Reporting Rule :	Not reported
Total Organic Hydrocarbon Gases :	0
Reactive Organic Gases :	0
Carbon Monoxide Emissions :	0
NOX Gas Emissions (Nitrogen - Oxygen) :	0
SOX Gas Emissions (Sulphur - Oxygen) :	0

Site	Database(s)	EDR ID Number EPA ID Number
TENNECO PACKAGING **14505 E PROCTOR AVE STE E** **INDUSTRY, CA 91744**	**HAZNET**	**S103630941** **N/A**

HAZNET:

Gepaid:	CAD048477376
TSD EPA ID:	CAD050806850
Gen County:	Los Angeles
Tsd County:	Los Angeles
Tons:	3.7615
Waste Category:	Other organic solids
Disposal Method:	Transfer Station
Contact:	JEFF PHILLIPS
Telephone:	(626) 934-3268
Mailing Address:	14505 E PROCTOR AVE STE E INDUSTRY, CA 91744 - 2912
County	Los Angeles

Gepaid:	CAD048477376
TSD EPA ID:	CAD050806850
Gen County:	Los Angeles
Tsd County:	Los Angeles
Tons:	.2085
Waste Category:	Off-specification, aged, or surplus organics
Disposal Method:	Transfer Station
Contact:	JEFF PHILLIPS
Telephone:	(626) 934-3268
Mailing Address:	14505 E PROCTOR AVE STE E INDUSTRY, CA 91744 - 2912
County	Los Angeles

Gepaid:	CAD048477376
TSD EPA ID:	CAT080013352
Gen County:	Los Angeles
Tsd County:	Los Angeles
Tons:	3.7530
Waste Category:	Waste oil and mixed oil
Disposal Method:	Recycler
Contact:	JEFF PHILLIPS
Telephone:	(626) 934-3268
Mailing Address:	14505 E PROCTOR AVE STE E INDUSTRY, CA 91744 - 2912
County	Los Angeles

Gepaid:	CAD048477376
TSD EPA ID:	CAT080013352
Gen County:	Los Angeles
Tsd County:	Los Angeles
Tons:	12.7185
Waste Category:	Oil/water separation sludge
Disposal Method:	Recycler
Contact:	JEFF PHILLIPS
Telephone:	(626) 934-3268
Mailing Address:	14505 E PROCTOR AVE STE E INDUSTRY, CA 91744 - 2912
County	Los Angeles

Site	Database(s)	EDR ID Number EPA ID Number

TENNECO PACKAGING (Continued) S103630941

Gepaid: CAD048477376
TSD EPA ID: AZD049318009
Gen County: Los Angeles
Tsd County: 99
Tons: 3.1630
Waste Category: Other organic solids
Disposal Method: Transfer Station
Contact: JEFF PHILLIPS
Telephone: (626) 934-3268
Mailing Address: 14505 E PROCTOR AVE STE E
INDUSTRY, CA 91744 - 2912
County Los Angeles

The CA HAZNET database contains 54 additional records for this site.
Please contact your EDR Account Executive for more information.

BROTHERS ENGINE CORES INC HAZNET S106091507
13047 E VALLEY BLVD UNIT B N/A
INDUSTRY, CA 91746

HAZNET:
Gepaid: CAL000189974
TSD EPA ID: Not reported
Gen County: Los Angeles
Tsd County: Los Angeles
Tons: 0.45
Waste Category: Waste oil and mixed oil
Disposal Method: Recycler
Contact: MARTIN ANDRADE/PARTNER
Telephone: (626) 333-9766
Mailing Address: 13047 E VALLEY BLVD UNIT B
INDUSTRY, CA 91746 - 1808
County Not reported

Gepaid: CAL000189974
TSD EPA ID: Not reported
Gen County: Los Angeles
Tsd County: Los Angeles
Tons: 1.25
Waste Category: Unspecified oil-containing waste
Disposal Method: Recycler
Contact: MARTIN ANDRADE/PARTNER
Telephone: (626) 333-9766
Mailing Address: 13047 E VALLEY BLVD UNIT B
INDUSTRY, CA 91746 - 1808
County Not reported

EXXON/MOBIL #18-E34 LUST S106116200
15580 VALLEY BLVD E. N/A
INDUSTRY, CA 91744

LUST Region 4:
Report Date: 01/15/2003
Lead Agency: Regional Board
Local Agency: 19000
Substance: Gasoline
Case Type: Soil
Status: Pollution Characterization

Site	Database(s)	EDR ID Number EPA ID Number
EXXON/MOBIL #18-E34 (Continued)		S106116200

Region: 4
Staff: NC

CVS PHARMACY
848 / 858 SUNSET
LA PUENTE, CA 91744

HAZNET **S106089160**
N/A

HAZNET:

Gepaid:	CAC002556787
TSD EPA ID:	Not reported
Gen County:	Los Angeles
Tsd County:	San Bernardino
Tons:	2.50
Waste Category:	Aqueous solution with 10% or more total organic residues
Disposal Method:	Transfer Station
Contact:	BRIAN CHARLES
Telephone:	(401) 770-4620
Mailing Address:	ONE CVS DR WOON SOCKET, RI 02895
County	Not reported

Gepaid:	CAC002556787
TSD EPA ID:	Not reported
Gen County:	Los Angeles
Tsd County:	Los Angeles
Tons:	0.02
Waste Category:	Waste oil and mixed oil
Disposal Method:	Recycler
Contact:	BRIAN CHARLES
Telephone:	(401) 770-4620
Mailing Address:	ONE CVS DR WOON SOCKET, RI 02895
County	Not reported

LA PUENTE DUMP
AZUSA AVE N OF VLY BLVD
LA PUENTE, CA 91744

CERC-NFRAP **1003878492**
CAD980636641

CERCLIS-NFRAP Classification Data:

Site Incident Category:	Not reported	Federal Facility:	Not a Federal Facility
Non NPL Code:	NFRAP		
Ownership Status:	Unknown	NPL Status:	Not on the NPL

CERCLIS-NFRAP Assessment History:

Assessment:	DISCOVERY	Completed:	06/01/1981
Assessment:	PRELIMINARY ASSESSMENT	Completed:	02/01/1985
Assessment:	PRELIMINARY ASSESSMENT	Completed:	11/21/1988
Assessment:	SITE INSPECTION	Completed:	07/30/1990
Assessment:	ARCHIVE SITE	Completed:	11/11/1991
Assessment:	SITE INSPECTION	Completed:	11/11/1991
Assessment:	PRELIMINARY ASSESSMENT	Completed:	12/03/1999

CERCLIS-NFRAP Alias Name(s):
PUENTE WASTE DSPL
REFUSE DSPL LAND RECLAMATION

Site	Database(s)	EDR ID Number EPA ID Number
HACIENDA LA PUENTE DENTAL ASSISTING **14101 E NELSON ST** **LA PUENTE, CA 91746**	**HAZNET**	**S105724863** **N/A**

HAZNET:

Gepaid:	CAL000217293
TSD EPA ID:	Not reported
Gen County:	Los Angeles
Tsd County:	Los Angeles
Tons:	0.07
Waste Category:	Other organic solids
Disposal Method:	Transfer Station
Contact:	GRETCHEN RICHARDSON/PROD FAC
Telephone:	(626) 934-2890
Mailing Address:	14101 E NELSON ST LA PUENTE, CA 91746
County	Not reported

Site	Database(s)	EDR ID Number EPA ID Number
LA PUENTE HIGH SCHOOL **15615 E NELSON** **LA PUENTE, CA 91744**	**HAZNET**	**S105086484** **N/A**

HAZNET:

Gepaid:	CAC002279529
TSD EPA ID:	CAT080033681
Gen County:	Los Angeles
Tsd County:	Los Angeles
Tons:	.0125
Waste Category:	Other inorganic solid waste
Disposal Method:	Disposal, Land Fill
Contact:	HACIENDA LA PUENTE UNIFIED
Telephone:	(000) 000-0000
Mailing Address:	PO BOX 60002 CITY OF INDUSTRY, CA 91716 - 0002
County	Los Angeles

Site	Database(s)	EDR ID Number EPA ID Number
AUTO AND TRUCK ELECTRICAL REPAIR **14846 E VALLEY** **LA PUENTE, CA 91745**	**RCRIS-SQG** **FINDS** **HAZNET**	**1000819825** **CAD983658287**

RCRIS:

Owner:	JACK YEOMANS (818) 331-9797
EPA ID:	CAD983658287
Contact:	SAM BUENO (818) 968-4430
Classification:	Small Quantity Generator
TSDF Activities:	Not reported

Violation Status: No violations found

Site	Database(s)	EDR ID Number EPA ID Number

AUTO AND TRUCK ELECTRICAL REPAIR (Continued) 1000819825

FINDS:
Other Pertinent Environmental Activity Identified at Site:
Resource Conservation and Recovery Act Information system (RCRAINFO)

HAZNET:
Gepaid: CAD983658287
TSD EPA ID: Not reported
Gen County: Los Angeles
Tsd County: Orange
Tons: 0.13
Waste Category: Liquids with halogenated organic compounds > 1000 mg/l
Disposal Method: Transfer Station
Contact: --
Telephone: --
Mailing Address: 14846 VALLEY BLVD # E
LA PUENTE, CA 91746 - 3235
County Not reported

CONSUMER AUTO REPAIR AND ELECT **HAZNET** **S103958397**
13912 E VALLEY RD UNIT B **N/A**
LA PUENTE, CA 91746

HAZNET:
Gepaid: CAL000071821
TSD EPA ID: CAT080013352
Gen County: Los Angeles
Tsd County: Los Angeles
Tons: .2293
Waste Category: Aqueous solution with less than 10% total organic residues
Disposal Method: Recycler
Contact: RONALD MCKINNEY
Telephone: (818) 330-3636
Mailing Address: 13912 VALLEY BLVD UNIT B
LA PUENTE, CA 91746 - 2558
County Los Angeles

TEXACO REFINING AND MARKETING INC **HAZNET** **S104576319**
14562 E VALLEY **N/A**
LA PUENTE, CA 91746

HAZNET:
Gepaid: CAL000047510
TSD EPA ID: CAD982484933
Gen County: Los Angeles
Tsd County: 7
Tons: .2750
Waste Category: Other empty containers 30 gallons or more
Disposal Method: Disposal, Other
Contact: TEXACO REFINING AND MARKETING
Telephone: (818) 505-2802
Mailing Address: 10 UNIVERSAL CITY PLAZA 7TH FLOOR
UNIVERSAL CITY, CA 91608 - 1009
County Los Angeles

Site	Database(s)	EDR ID Number EPA ID Number

TEXACO REFINING AND MARKETING INC (Continued) S104576319

Gepaid: CAL000047510
TSD EPA ID: CAT080013352
Gen County: Los Angeles
Tsd County: Los Angeles
Tons: 2.9190
Waste Category: Unspecified oil-containing waste
Disposal Method: Recycler
Contact: TEXACO REFINING AND MARKETING
Telephone: (818) 505-2802
Mailing Address: 10 UNIVERSAL CITY PLAZA 7TH FLOOR
UNIVERSAL CITY, CA 91608 - 1009
County Los Angeles

Gepaid: CAL000047510
TSD EPA ID: CAD028409019
Gen County: Los Angeles
Tsd County: Los Angeles
Tons: .1042
Waste Category: Unspecified aqueous solution
Disposal Method: Transfer Station
Contact: TEXACO REFINING AND MARKETING
Telephone: (818) 505-2802
Mailing Address: 10 UNIVERSAL CITY PLAZA 7TH FLOOR
UNIVERSAL CITY, CA 91608 - 1009
County Los Angeles

Gepaid: CAL000047510
TSD EPA ID: CAD028409019
Gen County: Los Angeles
Tsd County: Los Angeles
Tons: .0834
Waste Category: Waste oil and mixed oil
Disposal Method: Treatment, Tank
Contact: TEXACO REFINING AND MARKETING
Telephone: (818) 505-2802
Mailing Address: 10 UNIVERSAL CITY PLAZA 7TH FLOOR
UNIVERSAL CITY, CA 91608 - 1009
County Los Angeles

Gepaid: CAL000047510
TSD EPA ID: CAD028409019
Gen County: Los Angeles
Tsd County: Los Angeles
Tons: 2.5020
Waste Category: Oil/water separation sludge
Disposal Method: Treatment, Tank
Contact: TEXACO REFINING AND MARKETING
Telephone: (818) 505-2802
Mailing Address: 10 UNIVERSAL CITY PLAZA 7TH FLOOR
UNIVERSAL CITY, CA 91608 - 1009
County Los Angeles

The CA HAZNET database contains 1 additional record for this site.
Please contact your EDR Account Executive for more information.

Site	Database(s)	EDR ID Number EPA ID Number

KUSTOM IMPORT
13910 E VALLEY BLVD UNIT H
LA PUENTE, CA 91746

HAZNET **S106091727**
N/A

HAZNET:

Gepaid:	CAL000206402
TSD EPA ID:	Not reported
Gen County:	Los Angeles
Tsd County:	Los Angeles
Tons:	0.02
Waste Category:	Oxygenated solvents (acetone, butanol, ethyl acetate, etc.)
Disposal Method:	Transfer Station
Contact:	DUNG LE
Telephone:	(626) 934-8770
Mailing Address:	13910 E VALLEY BLVD UNIT H LA PUENTE, CA 91746
County	Not reported

MAX PRINT
14270 VALLEY BLVD UNIT A
LA PUENTE, CA 91746

HAZNET **S106092793**
N/A

HAZNET:

Gepaid:	CAL000238151
TSD EPA ID:	Not reported
Gen County:	Los Angeles
Tsd County:	Orange
Tons:	0.12
Waste Category:	Liquids with halogenated organic compounds > 1000 mg/l
Disposal Method:	Transfer Station
Contact:	ANNA MARTINEZ
Telephone:	(626) 961-4946
Mailing Address:	14270 VALLEY BLVD UNIT A LA PUENTE, CA 91746
County	Not reported

CLERK YORBITTA
18225 VALLEY BLBD
LA PUENTE, CA 91744

HAZNET **S104570699**
N/A

HAZNET:

Gepaid:	CAC002170153
TSD EPA ID:	CAT080013352
Gen County:	Los Angeles
Tsd County:	Los Angeles
Tons:	0.6255
Waste Category:	Aqueous solution with less than 10% total organic residues
Disposal Method:	Not reported
Contact:	CLERK YOURBITTA
Telephone:	(714) 501-3038
Mailing Address:	1805 E GARVEY AVE INDUSTRY, CA 92705
County	Los Angeles

Site	Database(s)	EDR ID Number EPA ID Number
CLERK YORBITTA (Continued)		S104570699

Gepaid: CAC002170153
TSD EPA ID: CAT080013352
Gen County: Los Angeles
Tsd County: Los Angeles
Tons: 0.6255
Waste Category: Aqueous solution with less than 10% total organic residues
Disposal Method: Recycler
Contact: CLERK YOURBITTA
Telephone: (714) 501-3038
Mailing Address: 1805 E GARVEY AVE
INDUSTRY, CA 92705
County Los Angeles