PHASE I ENVIRONMENTAL
SITE ASSESSMENT REPORT
111 N. HUDSON AVENUE
CITY OF INDUSTRY, CALIFORNIA 91744

Fluor Daniel GTI Project: 011100575

February 14, 1997

Prepared For:

Mr. Greg Erickson
Shidler West Investment Corporation
2878 Camino del Rio South, Suite 260
San Diego, CA 92108

Fluor Daniel GTI, Inc.
Submitted by:

Bruce Bellhart for
William Walters
Project Scientist

Fluor Daniel GTI, Inc.
Approved by:

Patricia Saucedo for
Sara C. Brothers, REA-06753
Senior Geologist

Site8.fnl

Table of Contents

1.0 PURPOSE OF INVESTIGATION 1

2.0 SCOPE OF WORK 2

3.0 SITE LOCATION AND DESCRIPTION 3
3.1 Site Address and Property Description 3
3.2 Building Characteristics 3

4.0 SITE CONDITIONS 4
4.1 Regional Geology/Hydrogeology 4
4.2 Water Well Inventory Data 4
4.3 Wetlands and Surface Vegetation 4
4.4 Surface Drainage/Retention Basins 4

5.0 SITE HISTORY 5
5.1 Past Property Ownership 5
5.2 Sanborn Fire Insurance Map Review 5
5.3 Aerial Photograph Review 5
5.4 Past Property Use 5
5.5 Previous Investigations 7

6.0 SITE ASSESSMENT OBSERVATIONS 10
6.1 On-Site Underground and Aboveground Storage Tanks 10
6.2 PCBs/Electrical Transformers 10
6.3 Radon 10
6.4 Asbestos-Containing Materials 11
6.5 Regulated/Hazardous Substance Usage 11
6.6 Regulated/Hazardous Substance Spills/Incidents 12
6.7 Environmental Permits/Testing 12
6.8 Waste Water Discharge 12
6.9 Pesticides/Herbicides 12

7.0 ADJACENT PROPERTY INFORMATION 13
7.1 North 13
7.2 South 13
7.3 East 13
7.4 West 13

8.0 REGULATORY FILE REVIEW 14
8.1 Environmental Databases And Lists 14

9.0 SUMMARY AND CONCLUSIONS 17

10. STATEMENT OF LIMITATION 18

11. REFERENCES 19

Figures

1. Site Map

Appendices

A. Title Information
B. Fluor Daniel GTI Phase I ESA Inspection Checklist
C. ERIIS Report
D. Photographic Log
E. Asbestos Inspection Report
F. Regulatory Correspondence

1.0 PURPOSE OF INVESTIGATION

Fluor Daniel GTI, Inc. (Fluor Daniel GTI) was retained by Shidler West Investment Corporation to conduct a Phase I Environmental Site Assessment of the property located on 111 N. Hudson Avenue, City of Industry (Figure 1). The purpose of this assessment was to determine and identify the potential environmental liabilities associated with current and past usage of the subject property. This investigation was structured to satisfy pertinent sections of applicable American Society for Testing and Materials (ASTM) standards regarding Phase I environmental site assessments (ESAs).

2.0 SCOPE OF WORK

The following scope of services was performed:

- A site inspection of the subject property (including interviews with facility personnel) and a visual identification and inspection of adjacent properties;
- Review of readily available regional information including topographic maps, radon surveys, geologic and hydrogeologic data, and wetland information;
- Review of the history of the site and surrounding area (inclusive of 50-year deed of record, Sanborn fire insurance maps, and previous site investigation documents, when available);
- Computerized review of environmental databases and lists obtained from federal, state, and local agencies; and
- Completion of this summary assessment report which discusses the site activities and identifies potential environmental and regulatory issues associated with the property.

3.0 SITE LOCATION AND DESCRIPTION

3.1 Site Address and Property Description

The subject property is located at 111 N. Hudson Avenue, in the City of Industry, Los Angeles County, California (Figure 1). The property comprises approximately 1.82 acres, including a single 40,000 square foot building. There is a total of 8,500 square feet of office area of which 1,800 square feet is in a second story mezzanine located adjacent to the northeastern side of the warehouse area. The property is currently unoccupied.

Other prominent site features include: an asphalt parking area on the southeastern side of the property; a concrete drive and yard on the southwestern side of the property; a concrete yard and parking area on the northwestern side of the property; a truck loading ramp in the northern corner of the site; a landscaped area with trees and ivy on the northeastern side of the site; a utility easement along Hudson Avenue for water, electric and telephone; and an elevated railroad track next to the southwestern site border. The topography of the property is generally flat. The subject property is located in an area with commercial/industrial zoning.

3.2 Building Characteristics

The building was constructed in 1967. The exterior facade of the building consists predominantly of precast concrete along with other decorative materials. The building is a concrete tilt-up construction. The floors inside the warehouse/manufacturing areas are polished concrete. Office space within the buildings includes concrete floors, painted sheetrock walls, drop-ceilings; and includes a second story mezzanine located adjacent to the northeastern side of the warehouse. There are at least two separate areas in and adjacent to the office area that have tile mastic on the concrete floors. There is a set of double doors in the mezzanine area that opens to the warehouse without a connecting stairway (i.e. a one-story drop).

The building water supply is from the City of Industry Waterworks and the building is connected to the Los Angeles County Sanitation District public sewer system. Natural gas is piped to the site and there is a gas-fired hot water heater located in the second floor mezzanine area. Electricity is supplied by underground line from the Southern California Edison Company.

4.0 SITE CONDITIONS

4.1 Regional Geology/Hydrogeology

The subject property, located at approximately 306 feet above sea level, lies on geologically recent alluvial deposits with an average thickness of 50 feet. These alluvial deposits are comprised of boulders, coarse gravels and sands mixed with silt and clay. The soil conditions encountered by Optimal Technology, Inc. during a soil vapor survey conducted on December 13, 1995, were described as relatively high permeability silty sand. The San Pedro formation, a Quaternary age deposit consisting of sand with interbedded gravel, silty sand and silt, underlies the alluvial sediments. Tertiary age deposits, consisting of several thousand feet of clay to gravel size (predominantly sand and silt), underlie the San Pedro Deposit.

Groundwater is first encountered at approximately 29 feet below the surface, according to a 1986 report for the subject property by Gregg & Associates, Inc. No wells are known to use this uppermost aquifer. The Groundwater gradient is to the southwest towards the San Gabriel River.

The subject property is located within the main San Gabriel Groundwater Basin (SGGWB), which is divided into four separate areas by the locations of major contaminated Groundwater plumes, has been designated as an NPL site due high Groundwater concentrations of trichloroethylene, tetrachloroethylene, and carbon tetrachloride. The subject property is located within SGGWB Area 4.

4.2 Water Well Inventory Data

There are no potable groundwater wells located on the subject property. Additional information regarding the location of potable groundwater wells near the site was not available.

4.3 Wetlands and Surface Vegetation

There are no undeveloped areas on the subject property. Fluor Daniel GTI personnel did not observe any wetland areas or natural vegetation during the site inspection. The landscaped vegetation on the northern and eastern perimeter of the site did not show signs of being stressed; however, it appears that a portion of the landscaping on the northern side of the site has recently been removed.

4.4 Surface Drainage/Retention Basins

The site is sloped to contain surface drainage. There are several drains located around the property that discharge to the public sewer. A sewer easement is located along the southwestern side of the property.

5.0 SITE HISTORY

5.1 Past Property Ownership

Based on review of the chain-of-title report prepared by Milliken and Michaels Credit Services (M & M), contained in Appendix A, the subject property was owned by several parties from 1961 to 1966, at which time the property was purchased by Nelson & Hudson Investment Co., a General Partnership. No deeds vesting title for this property were found between 1946 and 1961.

The current owner, BRM Investment Co., purchased the property in 1975 from the Hudson & Nelson Investment Co. No environmental liens were noted on the chain-of-title provided to Fluor Daniel GTI by M & M.

5.2 Sanborn Fire Insurance Map Review

Environmental Risk Information and Imaging Services (ERIIS) conducted a Sanborn Fire Insurance map search for the subject property. No Sanborn maps were found for the subject property area.

5.3 Aerial Photograph Review

Aerial photographs were reviewed and discussed in the November 1995 Environmental Disclosure Report prepared by NATEC Environmental Reporting Services, Ltd. for Wellman Properties. The 1952 aerial photograph indicated that the subject property was cultivated farmland and a large rectangular industrial structure and three small buildings were located east of the subject property. The railroad track was south of the property and other areas surrounding the site were primarily comprised of single-family houses and cultivated farmland. The 1970 aerial photograph shows that the building currently located onsite had been constructed and shows that Hudson Avenue had been paved. The 1971, 1975, 1979, 1983, 1986, 1988, 1990 and 1993 aerial photographs show that the subject property had not significantly changed. Property immediately south and west of the subject property also did not significantly change from 1971 to 1993. The property located north of the site is observed to have had buildings constructed and then modified by 1975 and 1979, respectively. The area east of Hudson Avenue, which is now the site of the sheriff station helipad, had a small commercial structure and parking area constructed by 1983.

5.4 Past Property Use

The subject property appears to have been used as irrigated farmland prior to 1967, at which time the building that is now onsite was constructed. Between 1968 and 1995, the subject property was used by Universal Paint Company, a medium sized paint manufacturer. The subject property was used for the manufacture of paints and the storage of raw materials, finished products, and hazardous wastes generated by the manufacturing process.

Six underground storage tanks (USTs), located adjacent to the southeast corner of the building, were used from 1968 to 1986. In 1986, the USTs were removed and replaced with aboveground storage tanks (ASTs) that

were located in a bermed area adjacent to the southwestern side of the building. The following chemicals were stored in the USTs:

- Ethylene Glycol
- Propylene Glycol
- Mineral Spirits
- Texanol (Ester Alcohol)
- Diesel Fuel
- Methylene Chloride (1968-1970), Mineral Spirits (1970-1986)

The methylene chloride was moved to an AST in 1970, prior to moving the other chemical to ASTs.

The paint manufacturing/mixing was performed in the southern side of the building. There were two side-by-side mixing lines. The paint ingredients were initially blended in mixing pits. The pits were of concrete vault construction with an aboveground steel tank (on legs) being located inside each of the concrete vaults. The partially mixed paint was then sent to mixing vats and an assembly area for final mixing and paint can filling and capping, respectively. The mixing vats and assembly area were located above the concrete foundation. The north side of the building was used as a warehouse for the manufactured paints.

A four chambered waste water clarifier was located near the southeastern corner of the building. Waste water generated onsite was piped to the clarifier for solids removal prior to discharge into the public sewer. Drums of hazardous materials/wastes were stored outside in the concrete yard area adjacent to the northwestern side of the building and inside the building. An aboveground diesel tank and dispenser were formerly located in the northern corner of the site adjacent to the truck loading dock.

Additionally a small photographic lab operated in the southeastern corner of the second story mezzanine.

According to previous investigation reports for the subject property, Universal Paint Company formerly held permits in good standing with the South Coast Air Quality Management District; and industrial wastewater discharge permits, with occasional minor violations, from the Los Angeles County Sanitation District. Additionally, Universal Paint Company was formerly a RCRA large quantity hazardous waste generator (EPA ID number CAD008238990), and was formerly registered with the Department of Transportation and California Highway Patrol for the transport of hazardous materials. Universal Paint Company also prepared hazardous material business plans for the Los Angeles County Fire Department, and maintained and disclosed records as necessary for compliance with other applicable regulations (e.g. SARA 313 and Form R record keeping/reporting).

5.5 Previous Investigations

The subject property has undergone a number of previous investigations, including the following:

Investigation/ Investigating Company	Date	Sampling Performed
Leak Detection Investigation Gregg & Associates	11/17/86	Soil Samples and Groundwater Samples below Clarifier
Soil Gas Survey Report Environmental Support Technologies	1/20/91	Soil Gas Samples Collected at Former UST and Clarifier Locations.
Phase One Environmental Site Assessment NATEC Environmental Reporting Services, Inc	11/6/95	None
Pre Renovation Asbestos Inspection Camco Group, Inc	11/16/95	Floor Tiles/Mastic, Ceiling Panels, Drywall, Roofing Sealer, and Vinyl Flooring
Soil Vapor Investigation Data Reports for Applied Remediation Technology	12/27/95	Soil Vapor Samples
Metal Analyses Applied Remediation Technologies	12/27/95	Soil from Clarifier Excavation
Review of Environmental Documentation Smith-Emery GeoServices	1/19/96	None
Site Reconnaissance Smith-Emery GeoServices	2/8/96	None

Documentation regarding the UST removals performed in 1986, and the extent and types of soil contamination found and excavated/remediated, was not available for inclusion in this report. Subsequent site assessment documents indicate that the areas found to have contaminated soils were excavated to the satisfaction of the appropriate regulatory agencies. However, there is no indication of UST site closure from the Los Angeles Department of Public Works Underground Tank Division.

The leak detection investigation performed by Gregg & Associates in 1986 was comprised of a slant well drilled beneath the clarifier to assess possible leaks from the clarifier. The report concluded that while acetone and

tetrachloroethane were found in the Groundwater, this contamination was not attributable to the clarifier, because elevated levels of these contaminants were not found in the soils below the clarifier.

A soil gas survey was performed by Environmental Support Technologies in 1991. Soil gas around the former UST area and the clarifier area was sampled. Low concentrations of tetrachloroethylene and perchloroethylene, and low to moderate levels of total volatile hydrocarbons were found. Additional sampling and chemical speciation was recommended.

The Phase One Environmental Site Assessment performed by NATEC Environmental Services in 1995 determined that: 1) further investigation of potential ACMs was warranted prior to renovation activities; 2) fluorescent light fixture ballasts should be checked for "no PCB" labels and disposed accordingly; and 3) additional soil and Groundwater characterization was required in order to obtain necessary closure letters from the Los Angeles County Department of Public Works, Underground Tank Division and the RWQCB.

In 1995, a "Pre Renovation Asbestos Inspection" was performed by Camco Group, Inc. Floor tile and mastic in the restrooms, break room, locker room and office east of the locker room were found to have non-friable asbestos. The sheet vinyl flooring in the mezzanine dark room and roof sealer at roof penetrations, seams and patches were also found to contain non-friable asbestos. All of these ACMs were found in good condition and determined to pose a low potential hazard.

A more extensive soil vapor investigation was performed by Applied Remediation Technology in 1995 to satisfy the Well Investigation Program (WIP) requirements of the RWQCB. A total of 24 soil vapor samples were collected and analyzed for volatile halogenated hydrocarbons, total petroleum hydrocarbons and volatile aromatic hydrocarbons. The soil vapor sampling was performed in areas inside and outside the building that were involved in the paint manufacturing process, raw material storage and waste treatment or storage. The results of the analysis performed on 16 soil vapor samples by Transglobal Environmental Geochemistry, Inc. showed trace levels of m&p xylenes at one sample location, trace levels of acetone at three sample locations, and trace levels of total petroleum hydrocarbons at two sample locations. The results of the analysis performed on eight soil vapor samples by Optimal Technology, Inc. showed trace levels of tetrachloroethene at all eight locations and trace levels of toluene at one sample location. Based on the results of the soil vapor studies, the RWQCB determined in a letter sent January 19, 1996, that no further assessment was required and that site is not a significant threat to Groundwater quality, or human or environmental health. A copy of RWQCB letter is provided in Appendix F.

Soil samples from the soil excavated during the clarifier removal were collected by Applied Remediation Technologies and tested for total metal concentrations. The soil metal concentrations were all found to be below their respective Total Threshold Limit Concentrations for disposal as non-hazardous waste.

The review of environmental documentation, site reconnaissance, and subsequent memorandum and letter drafted by Smith-Emery GeoServices in 1996 concluded that while agencies other than the RWQCB may

choose to make independent determinations of this site, any agency reviewing this site should come to the same conclusion as the RWQCB (i.e. no further investigation/action required).

6.0 SITE ASSESSMENT OBSERVATIONS

On November 13, 1996, Mr. William Walters of Fluor Daniel GTI's Irvine, California office, performed a walk-through inspection of the subject property to assess and evaluate areas or issues of potential environmental concern. Additionally, an asbestos inspection was performed by of Integrity Environmental Consultants, Inc. Appropriate site representatives were interviewed and photographs were taken during the inspection of the subject property. A site inspection checklist summarizing the results of the site walk-through is provided in Appendix B and photographic documentation is provided in Appendix D. The asbestos inspection report is provided in Appendix E.

6.1 On-Site Underground and Aboveground Storage Tanks

Fluor Daniel GTI personnel did not observe indications of underground or aboveground storage tanks present at the subject property. Section 5 provides a description of the USTs/ASTs that were formerly present at the site.

6.2 PCBs/Electrical Transformers

Polychlorinated biphenyl (PCB)-bearing oils have historically been used as a cooling agent in electrical transformers. The use of PCBs in these oils was banned by the United States Environmental Protection Agency (USEPA) in 1979. There are at least a dozen transformers located onsite, some of which are dry transformers and some of which are assumed to contain cooling oils. The PCB status of the transformer oils is unknown; however, stickers indicating "No PCBs" were not observed on any of the suspect transformers during the site walk. The 1995 Phase I also identified the ballast in fluorescent lighting fixtures as a potential source of PCBs. The current status of the suspect lighting fixtures is not known.

6.3 Radon

Radon is a naturally occurring radioactive gas which is invisible, odorless, and tasteless. It is formed by the breakdown of radium, a radioactive product of decaying uranium found in bedrock and soil. Natural sources of radon are soils and rocks (granite and gneiss) which contain uranium. The radon gas diffuses upward through porous rock and soils and enters buildings or enclosed structures through cracks in foundations. Radon gas is generally accumulated in the basement of such structures. The health hazards of radon gas are intensified in colder climates where building tend to be well insulated and closed to outside circulation which prevents dissipation of the radon gas.

According to the information contained within the ERIIS report, the subject property is in a Level 2 that has a predicted average indoor screening level greater than 2 pico curies per liter (pCi/l) but below 4 pCi/l, which is below the USEPA action level of 4.0 pCi/l. Consequently, radon is not likely considered to be a significant concern at this property.

It is not known if any radon surveys have been conducted at the subject property; however, due to the building construction, location, and use it is considered unlikely that a radon survey has been performed.

6.4 Asbestos-Containing Materials

Beginning in 1971, the USEPA and the Consumer Product Safety Commission started to ban the manufacture of asbestos-containing materials (ACM). The first materials to be banned were sprayed-on pipe insulation. In 1975, joint compound and spackling materials used primarily in drywall (or sheetrock) related construction were banned. Pitching compounds, such as those used in asphalt roofing materials, were banned in 1977. All sprayed-on friable asbestos, such as acoustical plaster (used to insulate ceilings in commercial and residential buildings) was banned in 1978. Production and importation of asbestos-containing floor materials, all asbestos-containing roofing materials, and corrugated asbestos cement sheets were banned in August of 1992, but the ban on distribution is currently being challenged and until this issue is resolved, the materials are still being distributed.

ACM is generally not considered to be a health threat unless the individual fibers become airborne and are inhaled. This phenomena is most likely to occur when friable materials (such as ACM containing insulation) are disturbed. The airborne release of asbestos fibers is highly unlikely in non-friable materials (such as floor tiles, mastic, cement, and sheetrock) because the asbestos fibers in these materials are cemented together or encapsulated by paint. The USEPA does not consider non-friable asbestos to be an environmental threat if these materials are properly maintained (i.e., waxed or painted) and/or are not disturbed by renovation or demolition activities. A licensed asbestos abatement company should remove and dispose of the materials if non-friable ACM are to be demolished or renovated.

A limited asbestos inspection was performed by Integrity Environmental as part of this Phase I investigation, and the asbestos inspection report is provided as Appendix E. Samples from five suspect building materials were collected and analyzed for asbestos. Non-friable asbestos was discovered in two of the building materials sampled. Wallboard joint compound sampled adjacent to the water heater in the second floor mezzanine and floor tile mastic in the southwest corner of the offices were found to contain asbestos. The joint compound was found to be in good condition. The floor tile mastic was found to be exposed, apparently from incomplete renovation activities, and in poor condition. The inspection report recommended that the exposed floor tile mastic be properly removed and disposed of as soon as possible. It was observed during the site inspection that several materials found to contain asbestos in the 1995 "Pre Renovation Asbestos Inspection" (see Section 5.5) have been removed during subsequent property renovation.

6.5 Regulated/Hazardous Substance Usage

Currently, the site is vacant and there are no regulated/hazardous substances used at the site. Section 5 provides a description of past regulated/hazardous substance use.

6.6 Regulated/Hazardous Substance Spills/Incidents

Currently, the site is vacant and there are no recent regulated/hazardous substance spills/incidents. There are areas inside the building that have splattered paint solids on both floors and walls, particularly in the southern part of the building that was used for paint manufacturing. Additionally, there is an enamel-like substance coating areas of the concrete yard on the northwest side of the property. Section 5 provides a description of past regulated/hazardous substance spills/incidents.

6.7 Environmental Permits/Testing

Currently the site is vacant and there are no environmental permits or ongoing testing.

6.8 Wastewater Discharge

The site is currently vacant and no process wastewater is generated on the property. Currently there are no floor drains in the building. There are several drains surrounding the building for storm water collection. The storm water and sanitary wastewater, which is not currently being generated onsite, is discharged to the public sewer system. Section 5 provide a description of past wastewater discharge practices.

6.9 Pesticides/Herbicides

There are no pesticides or herbicides currently being stored onsite. Beyond normal pest control, there is no known storage or use of pesticides or herbicides at the site and no known generation of pesticide or herbicide waste.

7.0 ADJACENT PROPERTY INFORMATION

Adjacent properties were observed for type of construction, facility use, topography, aboveground processes or storage containers, stressed vegetation, and indication of USTs or other sources of potential environmental impairment. These observations were made without entering the adjacent sites or structures.

7.1 North

Stafford St. is directly adjacent to the northern border of the site. An office building occupied by General Railway Signal, a Napa Auto Parts store, and an L.A. County Sheriff's station office are located north of Stafford St. from west to east, respectively.

7.2 South

An elevated railroad right-of-way and track is located adjacent to the southern border of the site.

7.3 East

Hudson Ave. is directly adjacent to the eastern border of the site. An Los Angeles County Sheriff helipad and parking is located across Hudson Ave. There is a UST adjacent to the helipad for helicopter refueling.

7.4 West

Claver Cutting is located west of the site. Based on the hazard index sign posted on the property, Claver Cutting does uses hazardous substances at this property. Located further west is the Treasure Chest Company a large commercial advertizing printer. To the northwest across Stafford St. are several warehouses.

8.0 REGULATORY FILE REVIEW

8.1 Environmental Databases And Lists

Pertinent and available environmental databases and lists were obtained from ERIIS. The database search met the specific requirements of ASTM Standard Practice for Environmental Site Assessment, E-1527-94 to evaluate any properties. Numerous lists and databases were reviewed including:

- **National Priorities List (NPL).** The National Priority List (NPL) is the Environmental Protection Agency's database of uncontrolled or abandoned hazardous waste sites identified for priority remedial actions under the Superfund Program.

- **Resource Conservation and Recovery Information System (RCRIS).** Under the Federal Resource Conservation and Recovery Act (RCRA) program, the USEPA identified and tracks hazardous waste from the point of generation to the point of disposal (cradle-to-grave). The RCRIS database includes: the RCRIS_TS Report that contains information about facilities that treat, store or dispose of USEPA regulated hazardous waste; and the RCRIS_LG and RCRIS_SG Reports that contain information pertaining to facilities that generate more than 1000 kg and 100 kg to 1000 kg of USEPA regulated hazardous waste per month, respectively. The RCRIS_TS, RCRIS_LG, and RCRIS_SG Reports include information pertaining to the status of facilities tracked through the **RCRA Administration Action Tracking System (RAATS)** database. The RAATS contains records based on enforcement actions issued under RCRA pertaining to major violators and includes administrative and civil actions brought by the USEPA.

- **Comprehensive Environmental Response Compensation Liability Information System (CERCLIS).** The Comprehensive Environmental Response Compensation Liability Information System (CERCLIS) list includes a list of properties/facilities which are suspected or confirmed to have adversely impacted the environment. As of February 1995, CERCLIS sites designated "No Further Remedial Action Planned" (NFRAP) have been removed from the CERCLIS Database.

- **CERCLIS Archive.** The No Further Remedial Action Planned (NFRAP) Report, also known as the CERCLIS Archive, contains information pertaining to sites which have been removed from the USEPA's CERCLIS Database.

- **Emergency Response Notification System (ERNS).** The Emergency Response Notification System (ERNS) is a national database used to collect information or report releases of oil and hazardous substances. The database contains information from spill reports made to the federal authorities including the USEPA, the US Coast Guard, and the Department of Transportation.

- **California CalSites (HWS).** The California CalSites Report contains information pertaining to potentially contaminated hazardous waste sites. Sites formerly listed in the Annual Workplan (AWP), the Abandoned Sites Project Information System (ASPIS), and the Bond Expenditure Plan(BEP) are now included in the CalSites Database.

- **California Leaking Underground Storage Tank Report (LRST).** The California Leaking Underground Storage Tank (LRST) Report contains information pertaining to reported leaking underground storage tanks within the State of California. ERIIS has obtained the LUSTIS information from the California EPA and the LUST lists from each of the Regional Water Quality Control Boards.

- **California Solid Waste Information System (SWF).** The California Solid Waste Information System Report, commonly known as the SWIS Report, contains information pertaining to all permitted and unpermitted active and inactive solid waste landfills, proposed disposal sites, transfer stations and materials recovery facilities located within the State of California.

- **California Underground Storage Tank Report (RST).** The California Underground Storage Tank Report, commonly known as the SWEEPS Report, is a comprehensive listing of all registered underground storage tanks located within the State of California.

- **California Oil and Gas Well Report (OGW).** The California Oil and Gas Well Data Report contains location and production information for all regulated oil and gas wells located within the State of California.

The following summarizes the findings from the review of environmental databases and lists. The complete environmental research report is included as Appendix C.

The subject property was identified twice as a plottable site in ERIIS' search of available "reasonably ascertainable" government records. The Universal Paint Corp. was identified as a RCRA large quantity hazardous waste generator and the site was identified as having a leaking underground storage tank. However, the site is no longer occupied by Universal Paint Corp. and the leaking underground storage tank and surrounding contaminated soil were removed in 1986. A total of 32 plottable sites were found within the ASTM E 1527-94 search radius around the subject property for the following databases:

NPL	National Priority List
RCRIS_TS	Resource Conservation and Recovery Information System - Transportation, Storage, or Disposal facilities
CERCLIS	Comprehensive Environmental Response, Compensation, and Liability Information System
NFRAP	CERCLIS sites designated "No Further Remedial Action Planned"
RCRIS_LG	Resource Conservation and Recovery Information System-Large Quantity Generators List
RCRIS_SG	Resource Conservation and Recovery Information System-Small Quantity Generators List
ERNS	Emergency Response Notification System - 1995
HWS	California Calsites, states' equivalent to CERCLIS
LRST	California Leaking Underground Storage Tank List
SWF	California Solid Waste Information System
RST	California Underground Storage Tank Report
OGW	California Oil and Gas Well Report

The following number of plottable sites were found within each given search radius from the site:

Database	Number of Sites	Search Radius
NPL	1	1 mile
RCRIS_TS	0	1 mile
CERCLIS	1	½ mile
NFRAP	0	½ mile
RCRIS_LG	6	¼ mile
RCRIS_SG	3	¼ mile
ERNS	0	.05 mile
HWS	2	1 mile
LRST	12	½ mile
SWF	0	½ mile
RST	7	¼ mile
OGW	0	¼ mile

An additional 267 sites were listed in the ERIIS report as unplottable sites. Of these unplottable sites there are: 257 SWF sites; 2 LRST sites; 1 NFRAP site; 4 RCRIS_LG sites, 2 RCRIS_SG sites, and 1 ERNS site. However, due to the lack of matching street names, matching street ranges, multiple matching addresses or that named streets did not intersect, these sites could not be identified within the given search radii. Most of these unplottable sites appear to be further than one-mile from the site. Former subject property owner/tenant names were cross-matched with the list of unplottable sites and no matches were found. A list of the plottable and unplottable sites can be found in the ERIIS report (Appendix C).

9.0 SUMMARY AND CONCLUSIONS

This report presents the findings of the Phase I ESA conducted by Fluor Daniel GTI at 111 N. Hudson Avenue, in the City of Industry, Los Angeles County, California. The subject property consists of one building, an asphalt parking area, a concrete storage yard, and a truck loading ramp. The site was used from 1968 to 1995 by the Universal Paint Company for the manufacture and storage of paints. Formerly, there were six USTs and seven ASTs onsite that stored regulated/hazardous substances and several aboveground vessels used in the paint manufacturing process. Currently, the property is vacant and there are no USTs or ASTs onsite. The potential for contaminant migration from the site has been investigated to the satisfaction of the RWQCB Well Investigation Program, and no further action is required. There appears to be no record of closure from the Los Angeles Department of Public Works Underground Tank Division for the USTs removed in 1986; however, this or any other agency with jurisdiction over this site is expected to come to the same determination as the RWQCB (i.e. no further investigation/action is warranted). While the subject property is located within the boundaries of the San Gabriel Ground Water Basin Area 4 NPL site, the property is not included as a responsible party.

An asbestos inspection was performed by Integrity Environmental Consultants. Of the samples collected for 111 N. Hudson Avenue, non-friable asbestos was discovered in wallboard joint compound and floor tile mastic samples. The wallboard joint compound was found to be in good condition, and is not considered as environmental threat at this time. The floor tile mastic, sampled from the southwestern office area, was exposed, apparently from incomplete renovation activities, and was found to be in poor condition. The inspection report recommended that the exposed floor tile mastic be properly removed and disposed by a licensed asbestos contractor.

Based upon Fluor Daniel GTI's site inspection, environmental databases review, and the information provided by site representatives, Wellman Properties and Shidler West Investment Corporation, there are no major issues or sources of potential environmental concern identified during this assessment, with the exception of the exposed floor tile mastic that should be removed or covered by a licensed asbestos contractor. Former property use resulting in property contamination has been investigated to the satisfaction of the RWQCB. There appear to be no significant environmental concerns from adjacent properties.

10.0 STATEMENT OF LIMITATION

Fluor Daniel GTI reviewed the information concerning the potential of contamination of the subject property, and prepared a report in a professional manner using that degree of skill and care exercised for similar projects under similar conditions by reputable and competent environmental consultants. The information contained in this report, including its conclusions, is based on the information which was made available to Fluor Daniel GTI during the investigation and upon the services described which were performed within the time and budgetary requirements of the client. Because the report is based on available information, some of its conclusions could be different if the information upon which it is based is determined to be false, inaccurate, or contradicted by additional information.

Fluor Daniel GTI makes no representation concerning legal significance of its findings or the value of the property investigated. Fluor Daniel GTI has no contractual liability to third parties for the information or opinions contained in this report. The report is not intended to satisfy the requirements of the *National Contingency Plan*.

11.0 REFERENCES

Applied Remediation Technologies, 1995. Metal Analyses, Universal Paint Corporation Clarifier, 111 Hudson Street, City of Industry, CA. December 27.

CAMCO Group, Inc. 1995. Pre Renovation Asbestos Inspection. Prepared for Wellman Properties. November 16.

NATEC Environmental Reporting Services, Ltd., 1995. Phase One Environmental Assessment, 111 North Hudson Avenue, City of Industry, CA 91744. November 6.

Optimal Technology Inc., 1995. Letter to Mr. Eric Floyd of Applied Remediation Technologies summarizing soil vapor investigation. December 27.

Smith-Emery GeoServices, 1996. Review of Environmental Documentation, Universal Paint Corporation, 111 Hudson Street, City of Industry California. Prepared for Wellman Properties. January 19.

Smith-Emery GeoServices, 1996. Site Reconnaissance, Universal Paint Corporation, 111 Hudson Street, City of Industry California. Prepared for Wellman Properties. February 8.

Smith-Emery GeoServices, 1996. Memorandum from Amy Sylvester to Mr. Roger Holt of Ervin, Cohen & Jessup. May 30, 1996.

Smith-Emery GeoServices, 1996. Letter to Mr. Richard Smooke of Wellman Properties from Amy Sylvester. October 8.

Transglobal Environmental Geochemistry, Inc., 1995. Data Report - Universal Paint Corporation, 111 Hudson Avenue, Industry, CA - Applied Remediation Technology Project #10.002. December 27, 1995.

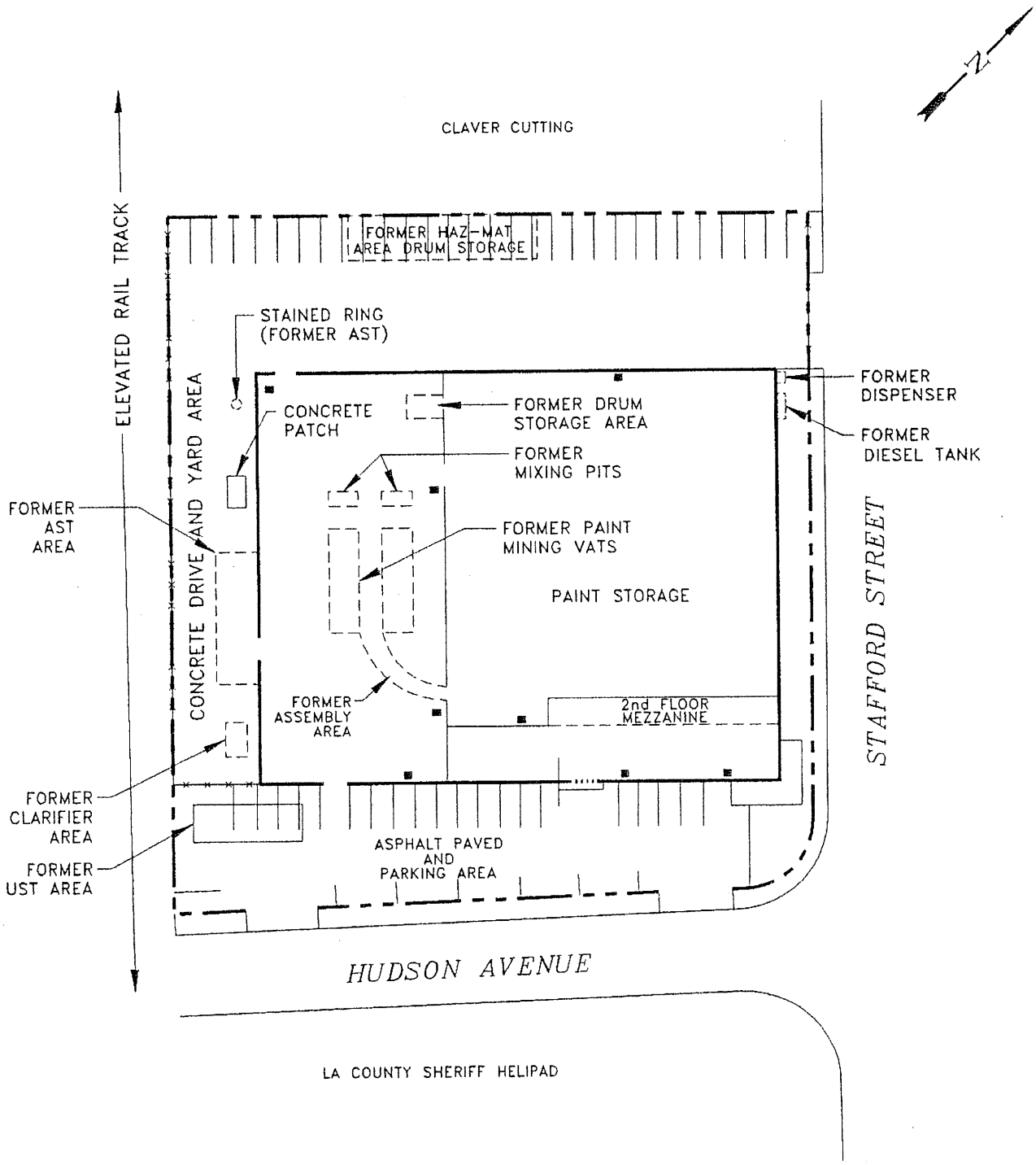

FLUOR DANIEL GTI	0 FEET 50 SCALE APPROXIMATE	SITE MAP

CLIENT: SHIDLER WEST	FILE: 0575-S11 (1:50)		PROJECT NO.: 0110-0575	PM	PE/RG
	REV.			FIGURE: 1	
LOCATION: 111 NORTH HUDSON AVENUE CITY OF INDUSTRY, CA	DES. WW	DET. SP	DATE: 1-22-97		

APPENDIX A

TITLE INFORMATION

Milliken & Michaels Credit Services

November 20, 1996

Mr. Frank Torncello
Fluor Daniels-GTI
1245 Kings Road
Schenectady, NY 12303

SUBJECT: 111 NORTH HUDSON
CITY OF INDUSTRY, CALIFORNIA 91744

Dear Mr. Torncello:

Public records on the subject real property identified above revealed the following information effective to November 15, 1996:

PROPERTY REPORT

ASSESSMENT

LOCATION: Los Angeles County

LAND/DESCRIPTION: Parcel of Land
No. 8208-024-027

DEEDS

1
GRANTEE(S): (BUYER) BRM Investment Co., a General Partnership

GRANTOR(S): (SELLER) Nelson & Hudson Investment Co., a General Partnership

CONVEYS: Parcel of Land

DATE EXECUTED: May 9, 1975
DATE RECORDED: May 9, 1975
DOCUMENT NUMBER: 75-2929

NOTE: Copy attached as Exhibit "A".

3850 N. Causeway Blvd., 3rd Floor, Metairie, Louisiana 70002

Mailing Address: P.O. Box 7768, Metairie, Louisiana 70010
(National Toll Free) 1/800/ 755-0435 • (Louisiana)504/837-6320 • FAX # 1/504/835-2872

2

GRANTEE(S): (BUYER)	Nelson & Hudson Investment Co., a General Partnership composed of Crown Products Corporation and Edward P. Roski
GRANTOR(S): (SELLER)	Nelson & Hudson Investment Co., a General Partnership/Crown Products Corporation
CONVEYS:	Parcel of Land
	DATE EXECUTED: June 1, 1966 DATE RECORDED: June 1, 1966 DOCUMENT NUMBER: 66-3806

3

GRANTEE(S): (BUYER)	Nelson & Hudson Investment Co., a General Partnership composed of Crown Products Corporation, a California Corporation, and Edward P. Roski
GRANTOR(S): (SELLER)	Edward P. Roski and Beatrice H. Roski
CONVEYS:	Parcel of Land
	DATE EXECUTED: May 26, 1966 DATE RECORDED: May 26, 1966 DOCUMENT NUMBER: 66-653

4

GRANTEE(S): (BUYER)	Edward P. Roski
GRANTOR(S): (SELLER)	Lassalette-Ata, a Partnership, and Bourdet-Ata, a Partnership
CONVEYS:	Parcel of Land
	DATE EXECUTED: May 26, 1966 DATE RECORDED: May 26, 1966 DOCUMENT NUMBER: 66-652

5

GRANTEE(S): (BUYER)	Bourdet-Ata, a Partnership
GRANTOR(S): (SELLER)	Artmand-Bourdet Company, a General Partnership
CONVEYS:	Parcel of Land
	DATE EXECUTED: November 27, 1963 DATE RECORDED: November 27, 1963 DOCUMENT NUMBER: 63-6195

6

GRANTEE(S): (BUYER)	Lassalette-Ata, a Partnership
GRANTOR(S): (SELLER)	Artmand-Bourdet Company, a General Partnership
CONVEYS:	Parcel of Land
	DATE EXECUTED: November 27, 1963 DATE RECORDED: November 27, 1963 DOCUMENT NUMBER: 63-6194

7

GRANTEE(S): (BUYER)	Artmand-Bourdet Company, a General Partnership
GRANTOR(S): (SELLER)	Jacques C. Bourdet
CONVEYS:	Parcel of Land
	DATE EXECUTED: October 25, 1961 DATE RECORDED: October 25, 1961 DOCUMENT NUMBER: 61-1565

EXAMINER'S NOTE

Public records of Los Angeles County, California were searched from November 15, 1946 to November 15, 1996, and no other deeds vesting title in the subject property were found of record during the period searched.

ENVIRONMENTAL LIENS

None found of record at Los Angeles County, California Public Records Office.

LEGAL DESCRIPTION

Legal description included on Exhibit "A".

We hope this information assists in your decision making process. If we can be of additional assistance, please do not hesitate to contact us at your convenience.

Cordially,

MILLIKEN & MICHAELS CREDIT SERVICES, INC.

Jim Ashe
Credit Services

JA/pnk

cc: Darleen McCarthy

TERMS AND CONDITIONS

USE OF THE REPORT: This report contains information obtained from public land records and Milliken & Michaels Credit Services makes no representation concerning the accuracy of said public record information or the information contained in this Report. THIS REPORT IS NOT AN ABSTRACT OR OPINION OF TITLE, TITLE COMMITMENT OR GUARANTEE, OR TITLE INSURANCE POLICY. This Report is provided to you as a Milliken & Michaels Credit Services customer and is not intended for benefit of any third party.

LIMITATION OF LIABILITY: MILLIKEN & MICHAELS CREDIT SERVICES MAKES NO WARRANTY WITH RESPECT TO THIS REPORT. If any information contained in this report is inaccurate, you agree that Milliken & Michaels Credit Services' liability to you is limited to the price paid for this report. Milliken & Michaels Credit Services shall have no liability to any third party under any circumstances. IN NO EVENT SHALL MILLIKEN & MICHAELS CREDIT SERVICES BE LIABLE FOR ANY SPECIAL, INCIDENTAL OR CONSEQUENTIAL DAMAGES EVEN IF ADVISED THAT SUCH DAMAGES ARE POSSIBLE OR LIKELY.

... END OF REPORT

EXHIBIT A

Name: Buchalter, Homer, Fields & Savitch
Street Address: 700 So. Flower St.
City & State: Los Angeles, Calif. 90017
Attn: M. Smooke

File and Return to

Name: BKM INVESTMENT CO.
Street Address: 405 Mateo Street
City & State: Los Angeles, Calif.

RECORDED IN OFFICIAL RECORDS OF LOS ANGELES COUNTY, CA
11 MIN. PAST 10 A.M. MAY 9 1975
Recorder's Office

FEE $4.00

SPACE ABOVE THIS LINE FOR RECORDER'S USE

Quitclaim Deed

THIS FORM FURNISHED BY TITLE INSURANCE AND TRUST COMPANY

The undersigned grantor(s) declare(s)
Documentary transfer tax is $ None due on this transaction
( ) computed on full value of property conveyed, or
( ) computed on full value less value of liens and encumbrances remaining at time of sale.
( ) Unincorporated area: ( ) city of _____, and

FOR A VALUABLE CONSIDERATION, receipt of which is hereby acknowledged,

NELSON & HUDSON INVESTMENT CO., a general partnership

hereby REMISE(S), RELEASE(S) AND FOREVER QUITCLAIM(S) to

BKM INVESTMENT CO., a general partnership

the following described real property in the City of Industry, county of Los Angeles, state of California:

Lot 5, Tract 28350, as per Map recorded in Book 776, Pages 27 and 28 of Maps in the Office of the County Recorder of Los Angeles County.

Dated _____

NELSON & HUDSON INVESTMENT CO., a general partnership

By: BKM Investment Co., a general partnership, partner

By: [signature]
Mary Smooke

By: [signature]
Richard Smooke

By: [signature]
Richard Smooke

STATE OF CALIFORNIA
COUNTY OF _____ } ss.

On _____ before me, the undersigned, a Notary Public in and for said State, personally appeared _____, known to me to be the person _____ whose name _____ subscribed to the within instrument and acknowledged that _____ executed the same. WITNESS my hand and official seal.

Signature _____

Name (Typed or Printed)
If executed by a Corporation the Corporation Form of Acknowledgment must be used.

This area for official notarial use

Title Order No. _____ Escrow or Loan No. _____

MAIL TAX STATEMENTS AS DIRECTED ABOVE

APPENDIX B

FLUOR DANIEL GTI PHASE I ESA INSPECTION CHECKLIST

PHASE I ENVIRONMENTAL ASSESSMENT SITE INSPECTION CHECKLIST

GROUNDWATER TECHNOLOGY

1.0 GTI AND SITE CONTACT INFORMATION

Inspector: William Walters Date: 11/13/96

GTI Office: Irvine Phone No.: (714) 975-4981

Project Manager: Stephanie Commerford

Project No.: 011100575 Task No.:

GTI Office: Schenectady, NY Phone No.:

Site Name:

Site Address: 111 N. Hudson

Site Contact: None (site vacant)

Title: —

Phone No: —

PLEASE NOTE: WRITE NOTES AS NEATLY AS POSSIBLE AS NO TIME IS BUDGETED TO COPY NOTES OVER

Photograph items with ☞ and all adjacent properties. Also photograph a panoramic view of the subject property. Develop photographs and label (i.e. view to north, view of drum storage area, etc.) on the back of all photographs.

Checklist for Site Inspector:

- ☐ Site Map
- ☐ EDR Report
- ☐ Pre-screened list of "orphan sites" - perform drive by to verify list
- ☐ Camera w/ flash and film
- ☐ Flashlight
- ☐ Engineering paper, pencil, compass, ruler (for site sketch)
- ☐ Local street map
- ☐ Business cards
- ☐ Safety Equipment (steel toe boots, hard hat, safety glasses, traffic vest, gloves)

If you have been asked to perform a file review please schedule a meeting with regulatory agency prior to site visit. Additionally, document all files researched and their relationship to the subject property.

2.0 SITE INSPECTION

Complete this section for each property and/or group of properties that will be compiled into one report.

2.1 Site Address and Property Description

- *Address (street, city, county, state, zip code):*

  111 N. Hudson Ave., City of Industry, Los Angeles County, CA
  (Zip Code unknown)

- *Age and Size (approximate square footage of building(s) and property acreage):*

  Built 1969, building 40,000 sqft, property 1.82 acres

- *General description of the current property usage describing type of business (Complete Attachment 1 if the property has multiple tenants):*

  Property is currently vacant.

- *Describe the past property use and associated time frame based on your interview with the site contact and others:*

- *Describe the past property use and associated time frame based on your interview with the site contact and others:*

Property was formerly used by Universal Paint Corp to manufacture paints. Site purportedly used by Universal Paint starting in 1960.

2.2 Building Characteristics

- *Interior Structure Descriptions (i.e floor coverings, wall coverings, drop ceilings, etc.):*

Concrete floors and walls in warehouse/manufacturing area of building. Drop ceilings and some carpeting in office areas. Office areas walls are wallboard.

- *Basement or slab foundation:*

No basement. 5 in Concrete slab foundation

- *Exterior Structure Description:*

Painted concrete walls w/some faux stone exterior. Paved (asphalt) parking in front. Concrete area on south side and in rear (except for asphalt in loading dock on north corner of property.

Floor drains/sumps:

Location: No drains inside building. Stormwater drains outside of building.

Discharge to where: Unknown if connected to industrial or storm water sewer

Uncontained hazardous materials stored/used/spilled in vicinity of floor drains or sumps:

Yes _____ *No* _____ n/a (site inactive) possible historic releases.

If yes, describe in detail: _____

Utilities and Locations

Electrical (overhead, underground, transformers):

Underground. Large transformer or switch gear box located in front of property on Hudson St.

Sewer (on-site septic or treatment plant, public, combined sewer/storm water?):

Domestic sewer connection. Current status of industrial sewer connection for this vacant site is unknown.

Water (public, surface or groundwater, location, on-site well):

Public water supply

Well: *Type (potable, irrigation, dry, monitoring, etc.):*

None onsite.

Location (note on Site Plan):

_____

Depth to water and depth of well:

_____

Comments:

_____

Gas (piped natural vs propane):

piped natural gas onsite (gas water heater).

Telephone (overhead, underground, fiber optic):

Underground - type of line not apparent

Fuel Oil, Gasoline, Diesel Tanks?:

None currently.

Easements (Drainage, sewer, pipeline, cable):

Water, electric and phone easement in front of building on Hudson St. Sewer easement on southwest side of property.

Municipal Storm water Drains and Lines (note location(s) on Site Sketch or Plan; name of utility company):

Drains onsite, route unknown.

Waste Water Discharge Points-Septic, Sewer, Treatment Facility (note location on Site Plan):

Site inactive no waste water discharged. Location of storm sewer grates noted on figure. Location of Domestic connection unknown.

Retention Basin [note source (bldg. or rooftop), approximate size and location on Site Plan]. Does basin receive off-site drainage. If so, from where or what direction?

Drains are areas of retention/depressions. Drainage from Property on Northwest (near concreted area) looks like it will drain onto corner of property. Rail line easement (elevated) will drain onto site.

Surface Drainage (off-site sources (if any), direction of flow, receiver):

Surface drainage is generally contained onsite and drained at several stormwater drains located on the asphalt and concrete areas surrounding the building.

2.3 Site Conditions

- *Site Topography (sloping, flat, etc., direction of slope):*
  Generally flat w/ slight slope toward sewer drains.

- *Vegetation (type; note if stressed):*
  Landscaped vegetation along Hudson and Stafford St.
  No stress observed.

- *Rivers, Creeks, Canals, Waterways (note appearance of water, direction and rate of flow):*
  No waterways near the site

- *Wet Areas:*
  None observed

- *Grounds*

  Fencing (type, at property boundary?)
  Fencing at side and rear of building. 5 foot chain link on-site w/ barb wire above.

- *Refuse/Rubbish Container (type, location, appearance):*
  None

- *Filled or Re-graded areas (fill material and reason for modification):*
  Several apparent filled areas both inside and outside building (primarily on south side of property). Reason unknown.

  Irrigation System (type, water source):
  Probable irrigation system for landscaped vegetation.

  Maintenance (building, property, landscape):
  Building vacant, some left over paint spattering inside otherwise well maintained.

- *Site Plan (attach or provide sketch below that can be sent directly to drafting (I.E NEAT, LEGIBLE DRAWING!!!) Request site plan from facility representatives: Identify public roads adjoining subject property, location of USTs, ASTs, transformers, office areas, warehouse areas, manufacturing areas, storage of hazardous materials, retention ponds, etc.*

See Section 4.0 to complete the site vicinity map.

3.0 SITE ASSESSMENT OBSERVATIONS

3.1 Underground or Aboveground Storage Tanks: *Yes* ____ *No* ✓

Be sure to ask lots of questions and research property thoroughly for any evidence of USTs (fill pipes, vents, vaults, etc.)

TANK #							
AST OR UST							
Location on-site							
Tank Capacity							
Contents							
Construction Materials							
Tested (when) GET RESULTS							
Evidence Of Leaks/spills							
Age							
Additional Comments							

- *Is an oil spill prevention, control and countermeasures (SPCC) plan required at this facility?*

  No ✓

  Yes _____ *(answer questions a and b below)*

  a. Has the plan been certified by a professional engineer?

  No _____ *Yes* _____

  b. Is the plan regularly updated (i.e., at least every 3 years), and is the most recent version certified by a professional engineer?

  No _____ *Yes* _____

3.2 PCBs/Electrical Transformers:

Transformer #	1	2	3	4	5	6	n/a
Pad or Pole Mounted	Pad	Wall	Floor	Wall	Wall	Wall	Wall
Location on-site	Hudson St.	Second floor office(N) area/Mezz	Second floor office(S) area/Mezz.	Warehouse area	Warehouse area	Warehouse area	Various
Owner	SCE	Property Owner?	Prop. owner	Prop. Owner	Prop. Owner	Prop owner	Prop Owner
Utility Comp.	SCE	—	—	—	—	—	—
Serial #	Not Available	Sylvania SN 29 29390	Ziasco Cat# 752-415-7H	Challenger Cat. # 452-415	Burton Eq. Co. 74119	Too high to read	Dry Transformer
"Non-PCB" Sticker	Not Observed	Not Observed	Not Observed	Not Observed	Not Observed	Too high to read	n/a
Evidence of Leakage Current or Historical	None Observed	None Observed	None Observed	None Observed	None Observed	None observed	n/a
Evidence of Corrosion	None Observed	None Observed	None Observed	None Observed	None Observed	None observed	n/a
Tested for PCBs (when) GET RESULTS	Unknown	Unknown	Unknown	Unknown	Unknown	Unknown	n/a

3.3 Radon:

Building tests for Radon: *Yes* _____ *No* ✓

If yes, get results.

3.4 **Potential Asbestos Containing Materials:**

Building Constructed Before 1985? *Yes* ✓ *No* _____

If yes, Asbestos Containing Materials may be present in building.

☞ *Type (insulation, floor tile, friable materials, spray-on insulation, etc.):*

See Appendix E

Location (Note on Site Plan):

See Appendix E

Has ACM been tested: Yes ____ *No* ____ See Appendix E

If yes, get a copy of the results.

3.5 **Hazardous Substances and/or Hazardous Waste (Petroleum Products, Solvents, Paints, Etc.)**

- *Has any solid or hazardous waste ever been treated, stored, or disposed of on-site in pits, ponds, lagoons, dry wells, or landfills?*

  No ____

  Yes ✓ *(describe below and locate area on the site plan)*

  There was an in-line clarifier located onsite. No waste disposal onsite.

- *Is the facility involved in or considered to be a "potentially responsible party" in the cleanup of any Superfund sites?*

  No ✓

  Yes ____

  List sites: ____

- *Does the facility generate hazardous waste?*

  No ✓ (property is vacant)

  Yes ____ *(answer the following questions)*

  a. List the hazardous waste-producing operations and estimate the amount of hazardous waste produced per month from each.

  ____

  b. Has the plant been inspected by a government agency for compliance with hazardous waste regulations?

  No ____

  Yes ____ *when?* ____ *result?** ____

  **provide a copy of the latest inspection report*

c. Is the facility classified as a conditionally exempt or small quantity generator?

No _____

Yes _____ *1. Which?* _____

2. What quantity of waste is generated/month?

_____

d. Please describe facility method for complying with land ban provisions (i.e. waste not landfilled or waste pretreated prior to landfilling).

_____

_____

_____

e. Has a hazardous waste contingency plan been prepared?

No _____

Yes _____ *(attach copy)*

f. Are hazardous waste annual reports available?

No _____

Yes _____ *(attach copy)*

- *Complete the table below if appropriate.*

Haz. Waste/ Substance	Container (size, type)	Location (in building)	Evidence of leakage/spill	Spill Containment	Additional Comments

Haz. Waste/ Substance	Container (size, type)	Location (in building)	Evidence of leakage/spill	Spill Containment	Additional Comments

3.6 Hazardous Substance Spills/Incidents

Material Spilled	Date of Spill	Location of Spill	Quantity of Spill	Date of Clean-up	Violations Issued (Yes or No)	Assessment Conducted (Yes or No)

Evidence of Improper Waste Disposal:

- *Location (Note on Site Plan):*
  n/a

  Approximate Size of Affected Area:

  Description of Waste:

  Evidence of Waste Disposal (Discoloration, stressed vegetation, odor):

3.7 Environmental Permits

- *Does the subject property (specify tenants if applicable) have any permits (waste water discharge, hazardous waste disposal, air, etc):*
  No

- *Have any violation of permits occurred?* *Yes* _____ *No* _____ n/a
  If yes, describe in detail:

- *Is there any on-going environmental testing or monitoring being conducted at the facility?*

	Yes	No
air emission testing		✓
cooling water discharge testing		✓
process water discharge testing		✓
sanitary sewer discharge testing		✓
groundwater testing		✓
other (describe below)		✓

_____
_____
_____
_____

- *Does the facility have any air discharge permits?*

No ✓

Yes _____ *(answer questions a-c below)*

a. List permitted operations:

_____
_____

b. Any known complaints (from local authorities or others) or permit violations?

No _____

Yes _____ *(please explain & attach any violation notification letters)*

c. Are stack testing results available?

No _____

Yes _____ *(attach copy of most recent test results)*

- *Does the facility have any wastewater discharge permits?*

  No ✓

  Yes _____ *(describe the permitted discharge(s), note any compliance problems, and attach a copy of the permit(s))*

  _____

  _____

  _____

- *Is process wastewater generated?*

  No ✓

  Yes _____ *(Describe the sources and quantities of wastewater generated.)*

  _____

  _____

  _____

- *Does the facility have any on-site wastewater treatment systems?*

  No ✓

  Yes _____

  a. Describe wastewater treated and attach a sketch of the system(s).

  _____

  _____

- *Has the facility applied for a storm water discharge permit?*

  No ✓

  Yes _____ *(answer questions a-b below)*

  a. What type of permit application was submitted? (i.e. group, individual, or general)

  _____

  b. Has any storm water testing been conducted at the site?

  No _____

  Yes _____ *(provide a copy of the test results)*

- *List any regulatory agencies that the facility regularly reports to or interacts with:* n/a

Agency (include name of agency, contact, and phone number	Area of Jurisdiction (i.e. Community Right-to-Know, Hazardous Waste, Wastewater, Air, etc.)	Type of Reports Submitted (i.e. Sara 311/312 reports, hazardous waste generator reports, NPDES, wastewater pretreatment reports, etc.)
1.		
2.		
3.		
4.		

3.8 Hazard Communication/Right-to-Know n/a

- *Does the facility have a hazard communication (i.e., Worker Right-to-Know) program?*

  No _____ *Yes* _____ *(if yes, answer questions a-c below)*

  a. Are employees trained in handling hazardous materials?

  No _____ *Yes* _____

  b. Are MSD sheets available?

  No _____ *Yes* _____

4.0 Current and Past Use of Adjoining Properties

- *Describe the current use of adjoining properties based on your observations and interviews with the site contact (**include site addresses and former property usage**). Clearly draw the location of all roads and adjoining properties/buildings on the site vicinity map:*

North:
General Railway Signal office building across Stafford St., Also Napa Auto Parts and Sheriff station.

South:
Railroad track and easement (elevated)

East:
County sheriff helipad and parking area across Hudson St.

West:
Clever cutting (uses hazardous substances)

- ***Site Vicinity Map** (attach or provide sketch below that can be sent **directly to drafting (I.E NEAT, LEGIBLE DRAWING!!!)**:*
Identify public roads adjoining subject property and approximate shape and location of adjoining properties/buildings.

- Comments or any other observed existing or potential liabilities:
  Site is vacant. Any liabilities would be related to asbestos or former property use (paint manufacturing).

- Obtain from Owner/Site Contact When Applicable:
  Copies of Permits (air, discharge, etc.)
  MSD Sheets
  Copies of Previous Environmental Audits or Investigations
  UST Registration Documentation
  Information About Orphan Sites

- Develop photographs at a 24 hour service center. Label all the back of all photographs with direction photograph is looking and brief description of photo.

- Obtain a copy of the soil, geologic and hydrogeologic descriptions (i.e. County Soil Survey) for the subject property and surrounding area.

- Obtain aerial photographs of the site and surrounding property from local source unless otherwise directed by the project manager. Contact the project manager regarding aerial photograph budget prior to the purchase of the photographs.

- Complete Attachment 1 for properties that have multiple tenants.

APPENDIX C

ERIIS REPORT

PERTAINING TO:
111 NORTH HUDSON
CITY OF INDUSTRY, CA 91744

REPORT NUMBER:
124755E

PREPARED ON:
11/22/1996

ON BEHALF OF:
Fluor Daniel GTI
3353 Michaelson Drive
Mailcode 5125
Irvine, CA 92698

If you have any questions or comments regarding this report, please contact ERIIS Customer Service at 1-800-989-0403, locally at 703-834-0600, or fax us at 703-834-0606. Thank you for your order.

Copyright (c) 1996 by Environmental Risk Information & Imaging Services (ERIIS).
All rights reserved. No part of this publication may be reproduced, transmitted, transcribed, stored in a retrieval system, or translated into any language in any form or by any means, electronic, mechanical, magnetic, optical, manual, or otherwise without prior written permission of ERIIS, 505 Huntmar Park Dr, Ste 200, Herndon, VA 22070.

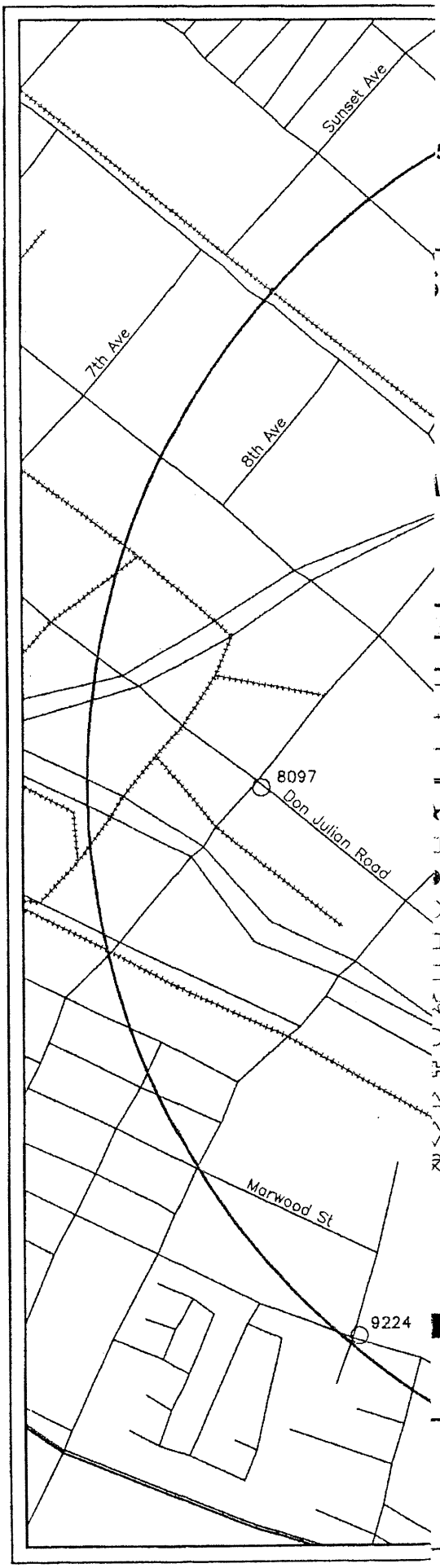

505 Huntmar Park Dr, Suite 200
Herndon, VA 22070
(703)834-0600 (800)989-0402
FAX: (703)834-0606

ITE INFORMATION

111 North Hudson
City Of Industry, CA
Los Angeles County
Job Number: 124755E
lap Plotted: Nov 21, 1996

MAP LEGEND

- Property Area
- Radii .25, .5, 1 Mi
- Hydrography
- Railroads
- Roads
- Highways
- NPL 1 Site
- RCRIS_TS 0 Sites
- CERCLIS 1 Site
- NFRAP 0 Sites
- RCRIS_LG 6 Sites
- RCRIS_SG 3 Sites
- ERNS 0 Sites
- HWS 2 Sites
- LRST 12 Sites
- SWF 0 Sites
- RST 7 Sites
- OGW 0 Sites

Miles

0.25 0.5

Information on this map is subject to the ERIIS Disclaimer

Copyright 1996 ERIIS, Inc.

ERIIS DISCLAIMER

The information contained in this report has been obtained from publicly available sources and other secondary sources of information produced by entities other than Environmental Risk Information & Imaging Services (ERIIS). Although great care has been taken by ERIIS in compiling and checking the information contained in this report to insure that it is current and accurate, ERIIS disclaims any and all liability for any errors, omissions, or inaccuracies in such information and data, whether attributable to inadvertence or otherwise, and for any consequences arising therefrom. The data provided hereunder neither purports to be nor constitutes legal or medical advice. It is further understood that ERIIS MAKES NO REPRESENTATIONS OR WARRANTIES OF ANY KIND, INCLUDING, BUT NOT LIMITED TO, THE WARRANTIES OF FITNESS FOR A PARTICULAR PURPOSE OF MERCHANTABILITY, NOR ANY SUCH REPRESENTATIONS OR WARRANTIES TO BE IMPLIED WITH RESPECT TO THE DATA FURNISHED, AND ERIIS ASSUMES NO RESPONSIBILITY WITH RESPECT TO CUSTOMER'S, ITS EMPLOYEES', CLIENTS', OR CUSTOMERS' USE THEREOF. ERIIS SHALL NOT BE LIABLE FOR ANY SPECIAL, CONSEQUENTIAL, OR EXEMPLARY DAMAGES RESULTING, IN WHOLE OR IN PART, FROM CUSTOMER'S USE OF THE DATA. Liability on the part of the Environmental Risk Information & Imaging Services (ERIIS) is limited to the monetary value paid for this report. The report is valid only for the geographical parameters specified on the cover page of this report, and any alteration or deviation from this description will require a new report. This report does not constitute a legal opinion.

ERIIS REPORT OVERVIEW

The following features are available for an ERIIS report:

* Database Report
    * Statistical Profile
    * Database Records
* Related Maps
    * Digital Custom Plotted Map
    * Sanborn Fire Insurance Map(s)
    * Topographical Map(s)

Statistical Profile

The statistical profile is an at-a-glance numeric summary of the databases searched for your ERIIS Report.

Database Records

The detailed federal and state database information indicates potential and actual environmental threats within the study radius. These records are sorted by their distance from the study site.

Digital Custom Map

The digital custom map is cross referenced with the database records. The cross-in-circle in the center of the map represents the study site. The red circles represent distances from the study site. The plottable sites in the report are distinguished on the map by symbols of different shape and color.

Historic Fire Insurance Maps

The ERIIS collection of historical Sanborn Fire Insurance Maps covers 14,000 cities and towns. These maps may indicate prior use of the study site. If no maps are available for the study site, a notice to that effect is included. This notice should serve as evidence of due diligence.

Topographical Map

USGS topographical maps show natural and man-made features as well as the shape and elevation of the terrain. The 7.5 minute quad maps are produced at a scale of 1:24,000, or one inch represents 2,000 feet.

If you have any questions about this report,
please contact ERIIS Customer Service at 1-800-989-0403

ERIIS ASTM STATISTICAL PROFILE
State: CA

ERIIS Report #124755E

Nov 21, 1996

Site:
111 NORTH HUDSON
CITY OF INDUSTRY, CA 91744

Latitude: 34.024592
Longitude: -117.958838

Database	Radius (Mi)	Property Area**	Property-1/4	1/4-1/2	1/2-1	>1	TOTAL
NPL	1		0	0	1		1
RCRIS_TS	1		0	0	0		0
CERCLIS	.5		0	1			1
NFRAP	.5		0	0			0
RCRIS_LG	.25		6				6
RCRIS_SG	.25		3				3
ERNS	.05		0				0
HWS	1		0	0	2		2
LRST	.5	X	3	9			12
SWF	.5		0	0			0
RST	.25	X	7				7
OGW	.25		0				0
			19	10	3	0	32

Radon Zone Level: 2

Zone 2 has a predicted average indoor screening level > = 2 pCi/L and < = 4 pCi/L

A Radon Zone should not be used to determine if individual homes need to be tested for radon.
The EPA's Office of Radiation and Indoor Air (202/233-9320) recommends that all homes be tested for radon, regardless of geographic location or the zone designation in which the property is located.

**A property is defined as a .02 mile buffer around the site's latitude and longitude.

A blank radius count indicates that the database was not searched by this radius per client instructions.

NR in a radius count indicates that the database cannot be reported by this search criteria due to insufficient and/or inaccurate addresses reported by a federal/state agency.

'PL
'e of Data: 05/01/1996
ease Date: 05/13/1996
ate on System: 07/26/1996
US Environmental Protection Agency
Office of Solid Waste and Emergency Response
703/603-8881

National Priorities List

The NPL Report, also known as the Superfund List, is an EPA listing of uncontrolled or abandoned hazardous waste sites. The list is primarily based upon a score which the site receives from the EPA's Hazardous Ranking System. These sites are targeted for possible long-term remedial action under the Superfund Act of 1980.

RCRIS_TS
Date of Data: 05/10/1996
Release Date: 06/10/1996
Date on System: 07/19/1996
US Environmental Protection Agency
Office of Solid Waste and Emergency Response
202/260-4610

Resource Conservation and Recovery Information System - Treatment, Storage, And Disposal Facilities

The RCRIS_TS Report contains information pertaining to facilities which either treat, store, or dispose of EPA regulated hazardous waste. The following information is also included in the RCRIS_TS Report:

- Information pertaining to the status of facilities tracked by the RCRA Administrative Action Tracking System (RAATS)
- Inspections & evaluations conducted by federal and state agencies
- All reported facility violations, the environmental statute(s) violated, and any proposed & actual penalties
- Information pertaining to corrective actions undertaken by the facility or EPA
- A complete listing of EPA regulated hazardous wastes which are generated or stored on-site

CERCLIS
Date of Data: 05/01/1996
Release Date: 05/13/1996
Date on System: 07/19/1996
US Environmental Protection Agency
Office of Solid Waste and Emergency Response
703/603-8730

Comprehensive Environmental Response, Compensation, and Liability Information System

The CERCLIS Database is a comprehensive listing of known or suspected uncontrolled or abandoned hazardous waste sites. These sites have either been investigated, or are currently under investigation by the U.S. EPA for the release, or threatened release of hazardous substances. Once a site is placed in CERCLIS, it may be subjected to several levels of review and evaluation, and ultimately placed on the National Priorities List (NPL). As of February 1995, CERCLIS sites designated "No Further Remedial Action Planned" (NFRAP) have been removed from the CERCLIS Database.

NFRAP
Date of Data: 05/01/1996
Release Date: 05/13/1996
Date on System: 08/02/1996
'S Environmental Protection Agency
fice of Solid Waste and Emergency Response
3/603-8881

No Further Remedial Action Planned Sites

The No Further Remedial Action Planned Report (NFRAP), also known as the CERCLIS Archive, contains information pertaining to sites which have been removed from the U.S. EPA's CERCLIS Database. NFRAP sites may be sites where, following an initial investigation, either no contamination was found, contamination was removed quickly without need for the site to be placed on the NPL, or the contamination was not serious enough to require federal Superfund action or NPL consideration.

RCRIS_LG
Date of Data: 05/10/1996
Release Date: 06/10/1996
Date on System: 07/19/1996
US Environmental Protection Agency
Office of Solid Waste and Emergency Response
202/260-4610

Resource Conservation and Recovery Information System - Large Quantity Generators

The RCRIS_LG Report contains information pertaining to facilities which either generate more than 1000kg of EPA regulated hazardous waste per month, or meet other applicable requirements of the Resource Conservation And Recovery Act. The following information is also included in the RCRIS_LG Report:
- Information pertaining to the status of facilities tracked by the RCRA Administrative Action Tracking System (RAATS)
- Inspections & evaluations conducted by federal and state agencies
- All reported facility violations, the environmental statute(s) violated, and any proposed & actual penalties
- Information pertaining to corrective actions undertaken by the facility or EPA
- A complete listing of EPA regulated hazardous wastes which are generated or stored on-site

RCRIS_SG
Date of Data: 05/10/1996
Release Date: 06/10/1996
Date on System: 07/19/1996
US Environmental Protection Agency
Office of Solid Waste and Emergency Response
202/260-4610

Resource Conservation and Recovery Information System - Small Quantity Generators

The RCRIS_SG Report contains information pertaining to facilities which either generate between 100kg and 1000kg of EPA regulated hazardous waste per month, or meet other applicable requirements of the Resource Conservation And Recovery Act. On advice of the U.S. EPA, ERIIS does not report so-called "RCRA Protective Filers." Protective Filers, commonly called Conditionally Exempt Small Quantity Generators (CESQG's), are facilities that have completed RCRA notification paperwork, but are not, in fact, subject to RCRA regulation. The determination of CESQG status is made by the U.S. EPA. The following information is also included in the RCRIS_SG Report:
- Information pertaining to the status of facilities tracked by the RCRA Administrative Action Tracking System (RAATS)
- Inspections & evaluations conducted by federal and state agencies
- All reported facility violations, the environmental statute(s)

violated, and any proposed & actual penalties
- Information pertaining to corrective actions undertaken by the facility or EPA
- A complete listing of EPA regulated hazardous wastes which are generated or stored on-site

ERNS
Date of Data: 12/31/1995
Release Date: 03/18/1996
Date on System: 07/12/1996
US Environmental Protection Agency
Office of Solid Waste and Emergency Response
202/260-2342

Emergency Response Notification System - 1995

ERNS is a national computer database system that is used to store information concerning the sudden and/or accidental release of hazardous substances, including petroleum, into the environment. The ERNS Reporting System contains preliminary information on specific releases, including the spill location, the substance released, and the responsible party. Please note that the information in the ERNS Report pertains only to those releases that occured between January 1, 1995 and December 31, 1995.

HWS
Date of Data: 04/13/1996
Release Date: 04/30/1996
Date on System: 07/26/1996
CA Dept. of Toxic Substances Control
Site Mitigation Branch/CalSites
916/323-3400

California Calsites

The California CalSites Report contains information pertaining to potentially contaminated hazardous waste sites. Sites formerly listed in the Annual Workplan (AWP), the Abandoned Sites Project Information System (ASPIS), and the Bond Expenditure Plan (BEP) are now included in the CalSites Database. Of the 26,000+ sites listed within CalSites, approximately 16,000 sites are listed as "No Further Action". Further, only about 300+ sites listed within the CalSites database are confirmed and active hazardous substance release sites.

LRST
Date of Data: 07/18/1996
Release Date: 08/26/1996
Date on System: 10/11/1996
CA Water Quality Control Board(s)
Cal EPA - Hazardous Materials Data Mgt.
916/445-6532

California Leaking Underground Storage Tank Report

The California LRST Report contains information pertaining to reported leaking underground storage tanks within the State of California. ERIIS has obtained the LUSTIS information from the California EPA and the LUST lists from each of the Regional Water Quality Control Boards. The dates of the information for each of the regions are as follows:
Region 1 - North Coast Region - 06/21/96 - (707) 576-2220
Region 2 - San Fran. Bay Region - 08/27/96 - (510) 286-1255
Region 3 - Central Coast Region - 07/18/96 - (805) 549-3147
Region 4 - Los Angeles Region - 07/01/96 - (213) 266-7500
Region 5 - Central Valley Region - 08/20/96 - (916) 255-3000
Region 6 - Lohontan Region - 05/09/96 - (916) 542-5400
Region 6B - Victorville Region - 06/20/96 - (619) 241-6583
Region 7 - CO River Basin Region - 04/08/96 - (619) 346-7491
Region 8 - Santa Ana Region - 07/02/96 - (909) 782-4130
Region 9 - San Diego Region - 06/27/96 - (619) 467-2952

SWF
Date of Data: 08/07/1996
Release Date: 08/12/1996
Date on System: 09/20/1996
CA Intergrated Waste Management Board
Solid Waste Information System Program
916/255-2330

California Solid Waste Information System

The California Solid Waste Information System Report, commonly known as the SWIS Report, contains information pertaining to all permitted and unpermitted active and inactive solid waste landfills, proposed disposal sites, transfer stations, and materials recovery facilities located within the State of California.

RST
Date of Data: 03/17/1994
Release Date: 03/21/1994
Date on System: 06/02/1994
CA State Water Resources Control Board
800/327-9337

California Underground Storage Tank Report

The California Underground Storage Tank Report, commonly known as the SWEEPS Report, is a comprehensive listing of all registered underground storage tanks located within the State of California.

OGW
Date of Data: 12/01/1993
Release Date: 05/27/1994
Date on System: 06/30/1994
Petroleum Information Corporation
303/595-7500

California Oil and Gas Well Report

The California Oil and Gas Well Data Report contains location and production information for all regulated oil and gas wells located within the State of California.

ERIIS SUMMARY OF PLOTTABLE SITES

ERIIS Report #124755E Nov 21, 1996

ERIIS ID.	FACILITY/ADDRESS	DATABASE	DISTANCE FROM SITE	DIRECTION FROM SITE	MAP ID
	0 - 1/4 Miles				
06005012854	LA CO FACILITIES MGMT.DEPT. 150 HUDSON AVE INDUSTRY, CA 91744-4430 COUNTY: LOS ANGELES	LRST	0.000 Mi	SITE	2854
06010031827	LA CO FMD INDUSTRY SHERIFF STA 150 N HUDSON INDUSTRY, CA 91744 COUNTY: LOS ANGELES	RST	0.000 Mi	SITE	1827
06007000514	UNIVERSAL PAINT CORP 111 HUDSON AVE INDUSTRY, CA 91744-4405 COUNTY: LOS ANGELES	RCRIS_LG	0.004 Mi	SOUTHWEST	514
06005022870	UNIVERSAL PAINT CORP 111 HUDSON AVE INDUSTRY, CA 91744-4405 COUNTY: LOS ANGELES	LRST	0.004 Mi	SOUTHWEST	2870
06008012179	STOKES VACUUM INC 15348 VALLEY BLVD INDUSTRY, CA 91746-3335 COUNTY: LOS ANGELES	RCRIS_SG	0.070 Mi	NORTHWEST	2179
06008012540	INDUSTRY COLOR PRINTING 15464 VALLEY BLVD INDUSTRY, CA 91746-3325 COUNTY: LOS ANGELES	RCRIS_SG	0.091 Mi	SOUTHEAST	2540
06007002946	TREASURE CHEST ADVERTISING INC 15354 STAFFORD ST LA PUENTE, CA 91744-4420 COUNTY: LOS ANGELES	RCRIS_LG	0.116 Mi	NORTHWEST	2946
06007005503	PICO INC 15350 STAFFORD ST INDUSTRY, CA 91744-4420 COUNTY: LOS ANGELES	RCRIS_LG	0.121 Mi	NORTHWEST	5503
06010025212	HACIENDA CHRYSLER PLYMOUT 242 N HACIENDA BLVD INDUSTRY, CA 91744-4403 COUNTY: LOS ANGELES	RST	0.127 Mi	SOUTHEAST	5212
06010032791	LEO HOFFMAN CHEVROLET INC. 15432 E NELSON INDUSTRY, CA 91744 COUNTY: LOS ANGELES	RST	0.142 Mi	NORTHEAST	2791
06008003485	LEO HOFFMAN CHEVROLET 15432 NELSON AVE INDUSTRY, CA 91744-4416 COUNTY: LOS ANGELES	RCRIS_SG	0.144 Mi	NORTHEAST	3485
06007014570	WESTERN GEAR CORP UNIF FACIL OPR 15459 E PROCTOR AVENUE INDUSTRY, CA 91744 COUNTY: LOS ANGELES	RCRIS_LG	0.179 Mi	SOUTHWEST	4570
06010025214	HACIENDA LA PUENTE SCH DIST 350 N LA HACIENDA LA PUENTE, CA 91744 COUNTY: LOS ANGELES	RST	0.195 Mi	NORTHEAST	5214
06010037109	MOBIL OIL CORP SS 11E34 15580 E VALLEY INDUSTRY, CA 91746 COUNTY: LOS ANGELES	RST	0.198 Mi	SOUTHEAST	7109
06010022546	FUTURE CRAFT CORPORATION 15430 PROCTOR AVE INDUSTRY, CA 91745-1024 COUNTY: LOS ANGELES	RST	0.203 Mi	SOUTHWEST	2546
06010000847	A & M TRUCKING 15252 E VALLEY INDUSTRY, CA 91746 COUNTY: LOS ANGELES	RST	0.208 Mi	NORTHWEST	847
06005014607	MOBIL #11-E34 15580 VALLEY BLVD INDUSTRY, CA 91746-3330 COUNTY: LOS ANGELES	LRST	0.217 Mi	SOUTHEAST	4607
06007000575	FUTURECRAFT CORP 15430 PROCTOR AVE HACIENDA HEIGHTS, CA 91745-1024 COUNTY: LOS ANGELES	RCRIS_LG	0.217 Mi	SOUTHWEST	575
06007004366	LA PUENTE HIGH SCHOOL 15616 NELSON AVE LA PUENTE, CA 91744-3909 COUNTY: LOS ANGELES	RCRIS_LG	0.222 Mi	SOUTHEAST	4366

ERIIS SUMMARY OF PLOTTABLE SITES

ERIIS Report #124755E Nov 21, 1996

RIIS ID.	FACILITY/ADDRESS	DATABASE	DISTANCE FROM SITE	DIRECTION FROM SITE	MAP ID
	1/4 - 1/2 Miles				
06005006593	CITY OF INDUSTRY 15651 STAFFORD ST INDUSTRY, CA 91744-3922 COUNTY: LOS ANGELES	LRST	0.258 Mi	SOUTHEAST	6593
06005013647	MACKLANBURG-DUNCAN 15275 PROCTOR AVE INDUSTRY, CA 91745-1019 COUNTY: LOS ANGELES	LRST	0.334 Mi	SOUTHWEST	3647
06005003857	BOB'S MASONRY 225 TURNBULL CANYON RD INDUSTRY, CA 91745-1008 COUNTY: LOS ANGELES	LRST	0.359 Mi	NORTHWEST	3857
06005016097	OSCAR TIRES 15156 VALLEY BLVD INDUSTRY, CA 91746-3338 COUNTY: LOS ANGELES	LRST	0.360 Mi	NORTHWEST	6097
06005010957	HADDICK'S TOWING 15120 VALLEY BLVD INDUSTRY, CA 91746-3322 COUNTY: LOS ANGELES	LRST	0.406 Mi	NORTHWEST	957
06005017617	RANKIN OVERHEAD DOOR 15150 NELSON AVE INDUSTRY, CA 91744-4334 COUNTY: LOS ANGELES	LRST	0.415 Mi	NORTHWEST	7617
06005019778	SHELL #204-1580-048 15701 VALLEY BLVD INDUSTRY, CA 91744-3932 COUNTY: LOS ANGELES	LRST	0.443 Mi	SOUTHEAST	9778
06001000482	BROUGH INDUSTRIES INC. 15100 NELSON AVE INDUSTRY, CA 91744-4334 COUNTY: LOS ANGELES	CERCLIS	0.476 Mi	NORTHWEST	482
06005021357	TECHALLOY INC. CALIF. 15100 NELSON AVE INDUSTRY, CA 91744-4334 COUNTY: LOS ANGELES	LRST	0.476 Mi	NORTHWEST	1357
005001401	ACORN ENGINEERING 15125 PROCTOR AVE INDUSTRY, CA 91746-3327 COUNTY: LOS ANGELES	LRST	0.489 Mi	NORTHWEST	1401
	1/2 - 1 Miles				
06057000069	SAN GABRIEL VALLEY (AREA 4) STIMSON AVE & OLD VALLEY BLVD LA PUENTE, CA 91744 COUNTY: LOS ANGELES	NPL	0.655 Mi	SOUTHEAST	69
06040008097	W R GRACE & COMPANY (DUBOIS CHEMICALS) 15010 DON JULIAN RD LA PUENTE, CA 91746-3301 COUNTY: LOS ANGELES	HWS	0.764 Mi	SOUTHWEST	8097
06040009224	CHALLENGE-COOK BROTHERS 15421 GALE AVE LA PUENTE, CA 91745-1509 COUNTY: LOS ANGELES	HWS	0.985 Mi	SOUTHWEST	9224

ERIIS ENVIRONMENTAL DATA REPORT
NATIONAL PRIORITIES LIST
NPL - PLOTTABLE SITES - PAGE 1

ERIIS Report #124755E

Nov 21, 19:

ERIIS ID EPA ID	FACILITY	ADDRESS	NPL STATUS	DISTANCE FROM SITE	DIRECTION FROM SITE	MAP
06057000069 CAD980817985	SAN GABRIEL VALLEY (AREA 4)	STIMSON AVE & OLD VALLEY BLVD LA PUENTE, CA 91744 COUNTY: LOS ANGELES	ON THE FINAL NPL	0.655 MILES	SOUTHEAST	69

SITE EVENT(S)	COMPLETE DATE
DISCOVERY	04/01/1980
PRELIMINARY ASSESSMENT	09/01/1983
HAZARD RANKING DETERMINED	09/01/1983
FINAL LISTING ON NPL	05/08/1984

GROUND WATER SCORE: 50.00
SURFACE WATER SCORE: 0.00
DIRECT CONTACT SCORE: 0.00
FIRE EXPLOSION SCORE: 0.00

AIR SCORE: 0.00
SOIL SCORE: 0.00
HAZARD RANKING SCORE:

SITE DESCRIPTION: The San Gabriel Valley (area 4) Site Is An Area Of Contaminated Groundwater That Runs Along San Jose Creek In La Puente This Site Is 1 Of 4 Superfund Sites Located In The 170-sq-mile San Gabriel Valley Over 30 Sq Miles Of Groundwater Under The Valley May Be Contaminated The Sites Include 4 Large Area Of Groundwater Contamination That Underlie Significant Portions Of The Cities Of Alhambra Arcadis Azusa Baldwin Park Industry El Monte La Puente Monrovia Rosemead South El Monte West Covina & Other Areas Of The San Gabriel Valley Contamination Of The Groundwater Of The Groundwater By Volatile Organic Compounds (vocs) Was 1st Detected In 1979 When Aerojet Electrosystems In Azusa Sampled Nearby Wells In The Valley County Water District Following This Discovery The California Dept Of Health Services (cdhs) Initiated A Well Sampling Program To Assess The Extent Of Contamination By 1984 59 Wells Were Found To Be Contaminated With High Levels Of Various Vocs Hundreds Of Individual Facilities Could Be Contributing To The Contamination In The Basin Through Improper Handling & Disposal Practices

SITE RESPONSIBILITY: This Site Is Being Addressed Through Federal & State Actions

THREATS AND CONTAMINANTS: Groundwater & Soil Are Contaminated With Various Vocs People In The San Gabriel Valley May Be Exposed To Contaminants In Groundwater & Soil Through Drinking Bathing Or Cooking People Who Inhale Vapors From Groundwater That Contain Vocs Could Be Exposed To Hazardous Substances Currently All Drinking Water Provieded Meets Federal & State Drinking Water Standrads

RESPONSE ACTION STATUS: Area-wide Contamination: In 1984 The Epa Began A Study Of The Nature & Extent Of Contamination Throughout The San Gabriel Valley The Intent Of This Investigation Is To Identify Specific Areas Of The Site For Focused Study & Provide Support To Ongoing Activities At All Areas Of The San Gabriel Valley Site The Epa Expects To Continue These Efforts Through Late 1996 Puente Valley Area: Potentially Responsible Parties Under Epa Oversight Are Investigating The Nature & Extent Of Contamination At The Puente Valley Area The Investigation Is Expected To Be Completed In Late 1996 Source Identification & Control: The California Regional Water Quality Control Board Los Angeles Region Workingunder A Cooperative Agreement With The Epa Is Identifying Sources Of Contamination To Date Nearly 400 Individual Facilities Have Been Confirmed As Having Soil Contamination

ENVIRONMENTAL PROGRESS: After Adding This Site To The Npl The Epa Performed Preliminary Investiagions & Determined That No Immediate Actions Were Required At The San Gabriel Valley (area 4) Site While Studies Are Taking Place & Final Cleanup Actions Are Planned

SITE REPOSITORY: Whittier Central Library 7344 S Washington St Whittier Ca 90602

ERIIS ENVIRONMENTAL DATA REPORT
COMPREHENSIVE ENVIRONMENTAL RESPONSE, COMPENSATION, AND LIABILITY INFORMATION SYSTEM
CERCLIS - PLOTTABLE SITES - PAGE 1

ERIIS Report #124755E

Nov 21, 199

ERIIS ID EPA ID	FACILITY	ADDRESS	COUNTY	DISTANCE FROM SITE	DIRECTION FROM SITE	MAP
06001000482 CAD983633710	BROUGH INDUSTRIES INC.	15100 NELSON AVE INDUSTRY, CA 91744-4334	LOS ANGELES	0.476 MILES	NORTHWEST	482

SITE EVENT	START DATE	COMPLETION DATE
DISCOVERY		04/15/92
PRELIMINARY ASSESSMENT		02/26/93

ERIIS ID EPA ID	FACILITY	ADDRESS	RAATS ISSUE DATE RAATS ACTION/STATUS RAATS PENALTIES	DISTANCE FROM SITE	DIRECTION FROM SITE	MAP I
06007000514 CAD008238990	UNIVERSAL PAINT CORP COUNTY: LOS ANGELES	111 HUDSON AVE INDUSTRY, CA 91744-4405	FACILITY NOT REPORTED IN RAATS	0.004 MILES	SOUTHWEST	514
06007002946 CAD062091467	TREASURE CHEST ADVERTISING INC COUNTY: LOS ANGELES	15354 STAFFORD ST LA PUENTE, CA 91744-4420	FACILITY NOT REPORTED IN RAATS	0.116 MILES	NORTHWEST	294E

HAZARDOUS WASTES

	WASTE CODE:	AMOUNT OF WASTE:	SOURCE OF INFO:
1.	D002	.00000	NOTIFICATION

06007005503 CAD981367899	PICO INC COUNTY: LOS ANGELES	15350 STAFFORD ST INDUSTRY, CA 91744-4420	FACILITY NOT REPORTED IN RAATS	0.121 MILES	NORTHWEST	5503
06007014570 CAT000646356	WESTERN GEAR CORP UNIF FACIL OPR COUNTY: LOS ANGELES	15459 E PROCTOR AVENUE INDUSTRY, CA 91744	FACILITY NOT REPORTED IN RAATS	0.179 MILES	SOUTHWEST	4570

HAZARDOUS WASTES

	WASTE CODE:	AMOUNT OF WASTE:	SOURCE OF INFO:
1.	D001	.00000	NOTIFICATION
2.	D002	.00000	NOTIFICATION
3.	D003	.00000	NOTIFICATION
4.	D004	.00000	NOTIFICATION
5.	F001	.00000	NOTIFICATION
6.	F002	.00000	NOTIFICATION
7.	F003	.00000	NOTIFICATION
8.	U002	.00000	NOTIFICATION
9.	F001	1.41700 METRIC TONS	PART A
10.	F002	359.67000 METRIC TONS	PART A
11.	F003	3.17500 METRIC TONS	PART A
12.	U002	13.98700 METRIC TONS	PART A

ERIIS ID EPA ID	FACILITY	ADDRESS	RAATS ISSUE DATE RAATS ACTION/STATUS RAATS PENALTIES	DISTANCE FROM SITE	DIRECTION FROM SITE	MAP I
06007000575 CAD008255630	FUTURECRAFT CORP COUNTY: LOS ANGELES	15430 PROCTOR AVE HACIENDA HEIGHTS, CA 91745-1024	FACILITY NOT REPORTED IN RAATS	0.217 MILES	SOUTHWEST	575

HAZARDOUS WASTES

	WASTE CODE:	AMOUNT OF WASTE:	SOURCE OF INFO:
1.	U226	.00000	NOTIFICATION

06007004366 CAD133359182	LA PUENTE HIGH SCHOOL COUNTY: LOS ANGELES	15616 NELSON AVE LA PUENTE, CA 91744-3909	FACILITY NOT REPORTED IN RAATS	0.222 MILES	SOUTHEAST	436E

HAZARDOUS WASTES

	WASTE CODE:	AMOUNT OF WASTE:	SOURCE OF INFO:
1.	D000	.00000	NOTIFICATION

ERIIS ID EPA ID	FACILITY	ADDRESS	RAATS ISSUE DATE RAATS ACTION/STATUS RAATS PENALTIES	DISTANCE FROM SITE	DIRECTION FROM SITE	MAP I
06008012179 CAD982505174	STOKES VACUUM INC COUNTY: LOS ANGELES	15348 VALLEY BLVD INDUSTRY, CA 91746-3335	FACILITY NOT REPORTED IN RAATS	0.070 MILES	NORTHWEST	2179

HAZARDOUS WASTES

	WASTE CODE:	AMOUNT OF WASTE:	SOURCE OF INFO:
1.	F002	.00000	NOTIFICATION
2.	F004	.00000	NOTIFICATION

06008012540 CAD982519381	INDUSTRY COLOR PRINTING COUNTY: LOS ANGELES	15464 VALLEY BLVD INDUSTRY, CA 91746-3325	FACILITY NOT REPORTED IN RAATS	0.091 MILES	SOUTHEAST	254C

HAZARDOUS WASTES

	WASTE CODE:	AMOUNT OF WASTE:	SOURCE OF INFO:
1.	D001	.00000	NOTIFICATION

06008003485 CAD981569619	LEO HOFFMAN CHEVROLET COUNTY: LOS ANGELES	15432 NELSON AVE INDUSTRY, CA 91744-4416	FACILITY NOT REPORTED IN RAATS	0.144 MILES	NORTHEAST	348E

ERIIS Report #124755E

ERIIS ENVIRONMENTAL DATA REPORT
CALIFORNIA CALSITES
HWS - PLOTTABLE SITES - PAGE 1

Nov 21, 19

ERIIS ID FACILITY ID	FACILITY	ADDRESS	CALSITE STATUS GROUNDWATER STATUS	CALSITE STATUS DATE	MAP
06040008097 19340001	W R GRACE & COMPANY (DUBOIS CHEMICALS) DISTANCE FROM SITE: 0.764 MILES DIRECTION FROM SITE: SOUTHWEST	15010 DON JULIAN RD LA PUENTE, CA 91746-3301 COUNTY: LOS ANGELES	REGIONAL WATER QUALITY CONTROL BOARD LEAD NOT REPORTED	10/29/93	80
06040009224 19350465	CHALLENGE-COOK BROTHERS DISTANCE FROM SITE: 0.985 MILES DIRECTION FROM SITE: SOUTHWEST	15421 GALE AVE LA PUENTE, CA 91745-1509 COUNTY: LOS ANGELES	PROPERTY/SITE REFERRED TO ANOTHER AGENCY NOT REPORTED	08/31/95	92

ERIIS ID	FACILITY	ADDRESS	COUNTY	DISTANCE FROM SITE	DIRECTION FROM SITE	MAP
06005012854	LA CO FACILITIES MGMT.DEPT.	150 HUDSON AVE INDUSTRY, CA 91744-4430	LOS ANGELES	0.000 MILES	SITE	285

CASE NO. 900040089 | REPORT DATE 07/28/88 | CASE TYPE OTHER | LEAK CAUSE NOT REPORTED | SUBSTANCE GASOLINE | ABATEMENT METHOD NOT REPORTED

STATUS: POLLUTION CHARACTERIZATION
CASE CLOSED:
REMEDIAL ACTION:
REMEDIATION PLAN:

LEAK BEING CONFIRMED:
POLLUTION CHARACTERIZATION: 09/12/88
POST REMEDIAL ACTION MONITORING:

PRELIMINARY SITE ASSESSMENT UNDERWAY:
PRELIMINARY SITE ASSESSMENT WORKPLAN SUBMITTED:

06005022870	UNIVERSAL PAINT CORP	111 HUDSON AVE INDUSTRY, CA 91744-4405	LOS ANGELES	0.004 MILES	SOUTHWEST	287

CASE NO. 917440034 | REPORT DATE 11/19/86 | CASE TYPE OTHER | LEAK CAUSE NOT REPORTED | SUBSTANCE SOLVENTS | ABATEMENT METHOD NOT REPORTED

STATUS: POLLUTION CHARACTERIZATION
CASE CLOSED:
REMEDIAL ACTION:
REMEDIATION PLAN:

LEAK BEING CONFIRMED:
POLLUTION CHARACTERIZATION: 04/06/88
POST REMEDIAL ACTION MONITORING:

PRELIMINARY SITE ASSESSMENT UNDERWAY:
PRELIMINARY SITE ASSESSMENT WORKPLAN SUBMITTED:

06005014607	MOBIL #11-E34	15580 VALLEY BLVD INDUSTRY, CA 91746-3330	LOS ANGELES	0.217 MILES	SOUTHEAST	460

CASE NO. 917440043 | REPORT DATE 06/16/86 | CASE TYPE OTHER | LEAK CAUSE NOT REPORTED | SUBSTANCE WASTE OIL | ABATEMENT METHOD PUMP AND TREAT

STATUS: REMEDIAL ACTION UNDERWAY
CASE CLOSED:
REMEDIAL ACTION: 06/30/92
REMEDIATION PLAN:

LEAK BEING CONFIRMED:
POLLUTION CHARACTERIZATION: 04/06/88
POST REMEDIAL ACTION MONITORING:

PRELIMINARY SITE ASSESSMENT UNDERWAY:
PRELIMINARY SITE ASSESSMENT WORKPLAN SUBMITTED:

06005006593	CITY OF INDUSTRY	15651 STAFFORD ST INDUSTRY, CA 91744-3922	LOS ANGELES	0.258 MILES	SOUTHEAST	659

CASE NO. I-14934 | REPORT DATE 09/22/92 | CASE TYPE OTHER | LEAK CAUSE NOT REPORTED | SUBSTANCE GASOLINE | ABATEMENT METHOD ENHANCED BIODEGRADATION

STATUS: REMEDIAL ACTION UNDERWAY
CASE CLOSED:
REMEDIAL ACTION: 02/05/96
REMEDIATION PLAN: 09/13/95

LEAK BEING CONFIRMED:
POLLUTION CHARACTERIZATION:
POST REMEDIAL ACTION MONITORING:

PRELIMINARY SITE ASSESSMENT UNDERWAY:
PRELIMINARY SITE ASSESSMENT WORKPLAN SUBMITTED:

06005013647	MACKLANBURG-DUNCAN	15275 PROCTOR AVE INDUSTRY, CA 91745-1019	LOS ANGELES	0.334 MILES	SOUTHWEST	3647

CASE NO. 121018 | REPORT DATE 01/26/95 | CASE TYPE OTHER | LEAK CAUSE NOT REPORTED | SUBSTANCE SOLVENTS | ABATEMENT METHOD NOT REPORTED

STATUS: LEAK BEING CONFIRMED
CASE CLOSED:
REMEDIAL ACTION:
REMEDIATION PLAN:

LEAK BEING CONFIRMED: 01/26/95
POLLUTION CHARACTERIZATION:
POST REMEDIAL ACTION MONITORING:

PRELIMINARY SITE ASSESSMENT UNDERWAY:
PRELIMINARY SITE ASSESSMENT WORKPLAN SUBMITTED:

06005003857	BOB'S MASONRY	225 TURNBULL CANYON RD INDUSTRY, CA 91745-1008	LOS ANGELES	0.359 MILES	NORTHWEST	3857

CASE NO. | REPORT DATE | CASE TYPE | LEAK CAUSE | SUBSTANCE | ABATEMENT METHOD

ERIIS ID	FACILITY	ADDRESS	COUNTY	DISTANCE FROM SITE	DIRECTION FROM SITE	MAP II

CASE NO.	REPORT DATE	CASE TYPE	LEAK CAUSE	SUBSTANCE	ABATEMENT METHOD
012491-20	12/31/90	SOIL ONLY	NOT REPORTED	GASOLINE	NOT REPORTED

STATUS: REMEDIATION PLAN
CASE CLOSED:
REMEDIAL ACTION:
REMEDIATION PLAN: 04/28/92
LEAK BEING CONFIRMED:
POLLUTION CHARACTERIZATION:
POST REMEDIAL ACTION MONITORING:
PRELIMINARY SITE ASSESSMENT UNDERWAY:
PRELIMINARY SITE ASSESSMENT WORKPLAN SUBMITTED:

06005016097 OSCAR TIRES — 15156 VALLEY BLVD, INDUSTRY, CA 91746-3338 — LOS ANGELES — 0.360 MILES — NORTHWEST — 6097

CASE NO.	REPORT DATE	CASE TYPE	LEAK CAUSE	SUBSTANCE	ABATEMENT METHOD
R-14168	10/24/95	SOIL ONLY	NOT REPORTED	HYDROCARBONS	NOT REPORTED

STATUS: PRELIMINARY SITE ASSESSMENT WORKPLAN SUBMITTED
CASE CLOSED:
REMEDIAL ACTION:
REMEDIATION PLAN:
LEAK BEING CONFIRMED:
POLLUTION CHARACTERIZATION:
POST REMEDIAL ACTION MONITORING:
PRELIMINARY SITE ASSESSMENT UNDERWAY:
PRELIMINARY SITE ASSESSMENT WORKPLAN SUBMITTED:

06005010957 HADDICK'S TOWING — 15120 VALLEY BLVD, INDUSTRY, CA 91746-3322 — LOS ANGELES — 0.406 MILES — NORTHWEST — 957

CASE NO.	REPORT DATE	CASE TYPE	LEAK CAUSE	SUBSTANCE	ABATEMENT METHOD
012024	08/15/80	SOIL ONLY	NOT REPORTED	WASTE OIL	NOT REPORTED

STATUS: POLLUTION CHARACTERIZATION
CASE CLOSED:
REMEDIAL ACTION:
REMEDIATION PLAN:
LEAK BEING CONFIRMED: 08/15/89
POLLUTION CHARACTERIZATION: 03/01/91
POST REMEDIAL ACTION MONITORING:
PRELIMINARY SITE ASSESSMENT UNDERWAY:
PRELIMINARY SITE ASSESSMENT WORKPLAN SUBMITTED:

06005017617 RANKIN OVERHEAD DOOR — 15150 NELSON AVE, INDUSTRY, CA 91744-4334 — LOS ANGELES — 0.415 MILES — NORTHWEST — 7617

CASE NO.	REPORT DATE	CASE TYPE	LEAK CAUSE	SUBSTANCE	ABATEMENT METHOD
I-13219	05/06/93	SOIL ONLY	NOT REPORTED	HYDROCARBONS	UNKNOWN

STATUS: REMEDIAL ACTION UNDERWAY
CASE CLOSED:
REMEDIAL ACTION: 04/15/96
REMEDIATION PLAN: 10/03/95
LEAK BEING CONFIRMED:
POLLUTION CHARACTERIZATION:
POST REMEDIAL ACTION MONITORING:
PRELIMINARY SITE ASSESSMENT UNDERWAY:
PRELIMINARY SITE ASSESSMENT WORKPLAN SUBMITTED:

06005019778 SHELL #204-1580-048 — 15701 VALLEY BLVD, INDUSTRY, CA 91744-3932 — LOS ANGELES — 0.443 MILES — SOUTHEAST — 9778

CASE NO.	REPORT DATE	CASE TYPE	LEAK CAUSE	SUBSTANCE	ABATEMENT METHOD
I-05095	06/19/89	SOIL ONLY	NOT REPORTED	GASOLINE	NOT REPORTED

STATUS: REMEDIATION PLAN
CASE CLOSED:
REMEDIAL ACTION:
REMEDIATION PLAN: 07/13/90
LEAK BEING CONFIRMED:
POLLUTION CHARACTERIZATION:
POST REMEDIAL ACTION MONITORING:
PRELIMINARY SITE ASSESSMENT UNDERWAY: 02/21/89
PRELIMINARY SITE ASSESSMENT WORKPLAN SUBMITTED: 12/06/88

06005021357 TECHALLOY INC. CALIF. — 15100 NELSON AVE, INDUSTRY, CA 91744-4334 — LOS ANGELES — 0.476 MILES — NORTHWEST — 1357

CASE NO.	REPORT DATE	CASE TYPE	LEAK CAUSE	SUBSTANCE	ABATEMENT METHOD

ERIIS ID	FACILITY	ADDRESS	COUNTY	DISTANCE FROM SITE	DIRECTION FROM SITE	MAP I

CASE NO.	REPORT DATE	CASE TYPE	LEAK CAUSE	SUBSTANCE	ABATEMENT METHOD
010292-06	12/09/91	UNDEFINED	NOT REPORTED	DIESEL	NOT REPORTED

STATUS: PRELIMINARY SITE ASSESSMENT UNDERWAY
CASE CLOSED:
REMEDIAL ACTION:
REMEDIATION PLAN:
LEAK BEING CONFIRMED:
POLLUTION CHARACTERIZATION:
POST REMEDIAL ACTION MONITORING:
PRELIMINARY SITE ASSESSMENT UNDERWAY: 10/26/87
PRELIMINARY SITE ASSESSMENT WORKPLAN SUBMITTED: 10/26/87

ERIIS ID	FACILITY	ADDRESS	COUNTY	DISTANCE FROM SITE	DIRECTION FROM SITE	MAP I
06005001401	ACORN ENGINEERING	15125 PROCTOR AVE INDUSTRY, CA 91746-3327	LOS ANGELES	0.489 MILES	NORTHWEST	1401

CASE NO.	REPORT DATE	CASE TYPE	LEAK CAUSE	SUBSTANCE	ABATEMENT METHOD
015010	02/27/90	OTHER	NOT REPORTED	SOLVENTS	NOT REPORTED

STATUS: REMEDIATION PLAN
CASE CLOSED:
REMEDIAL ACTION:
REMEDIATION PLAN:
LEAK BEING CONFIRMED:
POLLUTION CHARACTERIZATION:
POST REMEDIAL ACTION MONITORING:
PRELIMINARY SITE ASSESSMENT UNDERWAY:
PRELIMINARY SITE ASSESSMENT WORKPLAN SUBMITTED:

ERIIS ID	FACILITY	BUSINESS DESCRIPTION	ADDRESS	MANAGER TELEPHONE	MAP
06010031827	LA CO FMD INDUSTRY SHERIFF STA DISTANCE FROM SITE: 0.000 MILES DIRECTION FROM SITE: SITE	NOT SUPPLIED	150 N HUDSON INDUSTRY, CA 91744 COUNTY: LOS ANGELES	(818) 000-0000	182

OWNER TANK ID	CAPACITY	SUBSTANCE	STATUS	TANK DESCRIPTION	TANK MATERIAL
	0 G	UNKNOWN	ACTIVE	UNKNOWN	UNKNOWN
	0 G	UNKNOWN	ACTIVE	UNKNOWN	UNKNOWN

06010025212	HACIENDA CHRYSLER PLYMOUT DISTANCE FROM SITE: 0.127 MILES DIRECTION FROM SITE: SOUTHEAST	NOT SUPPLIED	242 N HACIENDA BLVD INDUSTRY, CA 91744-4403 COUNTY: LOS ANGELES	(818) 000-0000	521

OWNER TANK ID	CAPACITY	SUBSTANCE	STATUS	TANK DESCRIPTION	TANK MATERIAL
	0	NOT REPORTED	NOT REPORTED	NOT REPORTED	NOT REPORTED

06010032791	LEO HOFFMAN CHEVROLET INC. DISTANCE FROM SITE: 0.142 MILES DIRECTION FROM SITE: NORTHEAST	NOT SUPPLIED	15432 E NELSON INDUSTRY, CA 91744 COUNTY: LOS ANGELES	(818) 000-0000	279

OWNER TANK ID	CAPACITY	SUBSTANCE	STATUS	TANK DESCRIPTION	TANK MATERIAL
	0 G	UNKNOWN	ACTIVE	UNKNOWN	UNKNOWN
	0 G	UNKNOWN	ACTIVE	UNKNOWN	UNKNOWN
	0 G	UNKNOWN	ACTIVE	UNKNOWN	UNKNOWN
	0 G	UNKNOWN	ACTIVE	UNKNOWN	UNKNOWN
	0 G	UNKNOWN	ACTIVE	UNKNOWN	UNKNOWN
	0 G	UNKNOWN	ACTIVE	UNKNOWN	UNKNOWN

06010025214	HACIENDA LA PUENTE SCH DIST DISTANCE FROM SITE: 0.195 MILES DIRECTION FROM SITE: NORTHEAST	NOT SUPPLIED	350 N LA HACIENDA LA PUENTE, CA 91744 COUNTY: LOS ANGELES	(818) 000-0000	521

OWNER TANK ID	CAPACITY	SUBSTANCE	STATUS	TANK DESCRIPTION	TANK MATERIAL
	0 G	UNKNOWN	ACTIVE	UNKNOWN	UNKNOWN

06010037109	MOBIL OIL CORP SS 11E34 DISTANCE FROM SITE: 0.198 MILES DIRECTION FROM SITE: SOUTHEAST	NOT SUPPLIED	15580 E VALLEY INDUSTRY, CA 91746 COUNTY: LOS ANGELES	(818) 000-0000	710

OWNER TANK ID	CAPACITY	SUBSTANCE	STATUS	TANK DESCRIPTION	TANK MATERIAL
	0 G	UNKNOWN	ACTIVE	UNKNOWN	UNKNOWN
	0 G	UNKNOWN	ACTIVE	UNKNOWN	UNKNOWN
	0 G	UNKNOWN	ACTIVE	UNKNOWN	UNKNOWN
	0 G	UNKNOWN	ACTIVE	UNKNOWN	UNKNOWN
	0 G	UNKNOWN	ACTIVE	UNKNOWN	UNKNOWN
	0 G	UNKNOWN	ACTIVE	UNKNOWN	UNKNOWN
	0 G	UNKNOWN	ACTIVE	UNKNOWN	UNKNOWN
	0 G	UNKNOWN	ACTIVE	UNKNOWN	UNKNOWN
	0 G	UNKNOWN	ACTIVE	UNKNOWN	UNKNOWN

06010022546	FUTURE CRAFT CORPORATION DISTANCE FROM SITE: 0.203 MILES DIRECTION FROM SITE: SOUTHWEST	OTHER TYPE TANK	15430 PROCTOR AVE INDUSTRY, CA 91745-1024 COUNTY: LOS ANGELES	(818) 330-1611	254

OWNER TANK ID	CAPACITY	SUBSTANCE	STATUS	TANK DESCRIPTION	TANK MATERIAL
3STAGE-CLARIFI	1000 G	EMPTY	REMOVED	SINGLE WALL	CONCRETE

ERIIS ID	FACILITY	BUSINESS DESCRIPTION	ADDRESS	MANAGER TELEPHONE	MAP
06010000847	A & M TRUCKING DISTANCE FROM SITE: 0.208 MILES DIRECTION FROM SITE: NORTHWEST	NOT SUPPLIED	15252 E VALLEY INDUSTRY, CA 91746 COUNTY: LOS ANGELES	(818) 000-0000	847

OWNER TANK ID	CAPACITY	SUBSTANCE	STATUS	TANK DESCRIPTION	TANK MATERIAL
	0	NOT REPORTED	NOT REPORTED	NOT REPORTED	NOT REPORTED

Unplottable Sites

The remaining report pages list additional environmental sites that have been selected based on geographic criteria unique to your study site. They are classified as "unplottable sites" and require further investigation to assess their potential impact on your site.

How to Evaluate Unplottable Sites

Step 1
Streets Within the Radius: the following page is an alphabetical index of all streets that intersect or are contained within the largest study radius (usually one mile).

Step 2
Cross-Reference: use the "Streets Within the Radius" index to cross-reference the unplottable sites. For example, if Maple Avenue and Oak Avenue are listed in the street index, then any unplottable sites with a Maple Avenue or Oak Avenue address should be checked for possible impact on study site.

Questions on ERIIS' Proprietary Geocoding?

We're happy to answer any questions you might have about our data processing and **point-geocoding** (assigning a latitude and longitude to each address). Just give us a call on our toll-free number at (800) 989-0402 and let us know what state you're calling from. Our customer service staff is available from 8 a.m. to 8 p.m. (EST).

The ASTM Standard Practice For Environmental Site Assessments

As stated in the recently published **Standard Practice for Environmental Site Assessments: Phase I Environmental Site Assessment Process** (E1527) by the American Society for Testing and Materials (ASTM):

> "For large databases with numerous facility records (such as RCRA hazardous waste generators and registered underground storage tanks), the records are not practically reviewable unless they can be obtained from the source agency in the smaller geographic area of ZIP code (3.3.24)."

Therefore, this Report contains information available by latitude/longitude or by ZIP code. If your research requires environmental records for which only city or county information is available (i.e., no valid street or ZIP code) ERIIS will include this data at no extra charge.

ERIIS LIST OF STREETS IN THE RADIUS

ERIIS Report #124755E Nov 21, 1996

STREET NAME
N 1st St
S 1st St
N 2nd St
S 2nd St
N 3rd St
S 4th St
N 5th St
8th Ave
9th Ave
Abbey St
Albert St
Aldgate Ave
Amar Road
Angelcrest Dr
Appleblossom St
N Ballista Ave
Bamboo St
Banbridge Ave
Beckner St
Bluebonnet St
Broadmoor Ave
Bromar St
Cadbrook Dr
E Cadwell St
California Ave
N California Ave
Cambay St
Central Ave
Clark Ave
E Clarkgrove St
S Common St
N Dade Ave
Del Valle Ave
Dial Ave
Don Julian Road
Duff Ave
Dunswell Ave
Ector St
El Encanto Road
N Eldon Ave
Evanwood Ave
Fallen Leaf
Farmstead Ave
Fickewirth Ave
Flagstaff St
Flanner St
Flynn St
Foxworth Ave
E Gale Ave
Galemont Ave
Gaylawn Ct
Gilwood Ave
Giordano St
E Giordano St
Glendora Ave
N Glendora Ave
Glenshaw Dr
Goodson Dr
Greenberry Dr
Greenbriar Lane
Hacienda Blvd
N Hacienda Blvd
S Hacienda Blvd
Hartsville St
Hill St
Homeward St
Hudson Ave
Hutchcroft St
Inyo St
Ivanell Ave
S Kenny Ave
S Kwis Ave
Lance Ct
Larchwood Ave
N Larimore Ave
Las Vecinas Dr
Lassalette St
Loukelton St
Main St
Marwood St
Maypop Ave
Melham Ave
Mentz St
Moccasin St
Molinar Ave
E Montana Ave
Mulvane St
N Nantes Ave
Nelson Ave
E Nelson Ave
Newquist Pl
Novak St
Old Valley Blvd
S Olympus Ave
Orrington Ave
E Parriot Pl
Perth Ave
Phoenix Dr
Picton St
Pontenova Ave
E Poplar Ave

ERIIS LIST OF STREETS IN THE RADIUS

ERIIS Report #124755E Nov 21, 1996

STREET NAME
Prichard St
Proctor Ave
Ridgeway St
E Rowland St
Russell St
Saint Malo Ave
Salt Lake Ave
San Jose Ave
Sandy Hook Ave
Santa Oro Ave
Shade Lane
Shay Ave
Sierra Vista Ct
Singing Woods
Sprr
Stephens St
S Stimson Av Ramp
N Stimson Ave
S Stimson Ave
E Temple Ave
Turnbull Canyon Road
N Unruh Ave
Valencia Ave
Valley Blvd
E Valley Blvd
E Victoria Ave
Wake Ct
Walbrook Dr
Whispering Pine
Wilson
E Workman St

ERIIS SUMMARY OF UNPLOTTABLE SITES
(Facilities sorted alphabetically within ZIP Code)

ERIIS Report #124755E Nov 21, 1996

ERIIS ID.	FACILITY/STREET	CITY/STATE/ZIP/COUNTY	DATABASE
06005026379	CHEVRON #9-9413 841 007TH ST S	INDUSTRY, CA 91744 COUNTY: LOS ANGELES	LRST
06008008037	CROWN LIFT TRUCKS 1360 DARVIS CT	INDUSTRY, CA 91744 COUNTY: LOS ANGELES	RCRIS_SG
06007002093	GOULDS PUMPS INC 3951 CAPITAL AVE	INDUSTRY, CA 91744 COUNTY: LOS ANGELES	RCRIS_LG
06007002718	INTERROYAL CORP OF DELAWARE 111 N BALDWIN	INDUSTRY, CA 91744 COUNTY: LOS ANGELES	RCRIS_LG
06005027390	JOHNSON LIFT TRUCK 2600 PECK RD S	INDUSTRY, CA 91744 COUNTY: LOS ANGELES	LRST
06008015468	KELLY PAPER 3920 CAPITAL AVE	INDUSTRY, CA 91744 COUNTY: LOS ANGELES	RCRIS_SG
06039001180	LA PUENTE DUMP AZUSA AVE N OF VLY BLVD	LA PUENTE, CA 91744 COUNTY: LOS ANGELES	NFRAP
06007014365	NORRIS PLUMBING FIXTURE STEEL 20118 VALLEY BOULEVARD	INDUSTRY, CA 91744 COUNTY: LOS ANGELES	RCRIS_LG
06007004526	TURNBULL MANAGEMENT 15131 CLARK AVE A THROUGH E	INDUSTRY, CA 91744 COUNTY: LOS ANGELES	RCRIS_LG
06002002090		LAPUENTE, CA 91744 COUNTY: LOS ANGELES	ERNS
06042003526	(NOT SPECIFIED)	CA COUNTY: LOS ANGELES	SWF
06042003518	(OWNERSHIP UNKNOWN)	CA COUNTY: LOS ANGELES	SWF
06042003519	(OWNERSHIP UNKNOWN)	CA COUNTY: LOS ANGELES	SWF
06042003506	(OWNERSHIP UNKNOWN) P	CA COUNTY: LOS ANGELES	SWF
06042003520	(OWNERSHIP UNKNOWN) EAS	CA COUNTY: LOS ANGELES	SWF
06042003517	(OWNERSHIP UNKNOWN) COLO	CA COUNTY: LOS ANGELES	SWF
06042003516	(OWNERSHIP UNKNOWN) LAUREL CANYON BLVD &	CA COUNTY: LOS ANGELES	SWF
06042003593	101 DISPOSAL COMPANY	CA COUNTY: LOS ANGELES	SWF
06042002125	21ST CENTURY RECYCLING CENTER	CA COUNTY: LOS ANGELES	SWF
06042003530	2ND & JUANITA DUMP	CA COUNTY: LOS ANGELES	SWF
06042003531	7TH STREET & ANDERSON STREET	CA COUNTY: LOS ANGELES	SWF
06042002122	A & J TIRES	CA COUNTY: LOS ANGELES	SWF
06042002123	A & J TIRES	CA COUNTY: LOS ANGELES	SWF
06042002107	A-AUTO	CA COUNTY: LOS ANGELES	SWF

ERIIS SUMMARY OF UNPLOTTABLE SITES
(Facilities sorted alphabetically within ZIP Code)

ERIIS Report #124755E

Nov 21, 1996

ERIIS ID.	FACILITY/STREET	CITY/STATE/ZIP/COUNTY	DATABASE
06042003511	AGUA VISTA DEBRIS DISPOSAL ARE	CA COUNTY: LOS ANGELES	SWF
06042002124	AIRPORT TIRES	CA COUNTY: LOS ANGELES	SWF
06042003476	ALPINE VILAGE SOCCER FIEL	CA COUNTY: LOS ANGELES	SWF
06042003438	AMERICAN CYANAMID - AZUSA	CA COUNTY: LOS ANGELES	SWF
06042003523	AMERICAN DISPOSAL COMPANY	CA COUNTY: LOS ANGELES	SWF
06042002121	AMERICAN TIRE COLLECTION INC.	CA COUNTY: LOS ANGELES	SWF
06042003534	ANAHEIM STREET LIQUID DISPOSAL	CA COUNTY: LOS ANGELES	SWF
06042002101	APOLLO TIRES	CA COUNTY: LOS ANGELES	SWF
06042002102	ARMANDO AUTO SERVICE	CA COUNTY: LOS ANGELES	SWF
06042002103	ART TIRE CO.	CA COUNTY: LOS ANGELES	SWF
06042002058	ATHENS DISPOSAL COMPANY MRF 14048 E. VALLEY BLVD	CA COUNTY: LOS ANGELES	SWF
06042003420	ATWOOD & PURSEL LANDFILL	CA COUNTY: LOS ANGELES	SWF
06042003410	AZUSA CITY - VAN TASSEL CYN	CA COUNTY: LOS ANGELES	SWF
06042003407	AZUSA CLASS II DISPOSAL SITE	CA COUNTY: LOS ANGELES	SWF
06042002108	B & D AUTO WRECKING	CA COUNTY: LOS ANGELES	SWF
06042003535	BASIN BY-PRODUCTS COMPANY	CA COUNTY: LOS ANGELES	SWF
06042003582	BEN KAZARIAN	CA COUNTY: LOS ANGELES	SWF
06042003411	BENNETT MURRAY BRINE SUMP	CA COUNTY: LOS ANGELES	SWF
06042003446	BEVERLY HILLS DUMP	CA COUNTY: LOS ANGELES	SWF
06042003621	BIG CANYON	CA COUNTY: LOS ANGELES	SWF
06042003536	BLUFFSIDE & WILLOWCREST	CA COUNTY: LOS ANGELES	SWF
06042003524	BRADLEY AVENUE DUMP	CA COUNTY: LOS ANGELES	SWF
06042003500	BRADLEY WEST EXTENTION	CA COUNTY: LOS ANGELES	SWF
06042003512	BRANDFORD STREET DUMP	CA COUNTY: LOS ANGELES	SWF

ERIIS SUMMARY OF UNPLOTTABLE SITES
(Facilities sorted alphabetically within ZIP Code)

ERIIS Report #124755E Nov 21, 1996

ERIIS ID.	FACILITY/STREET	CITY/STATE/ZIP/COUNTY	DATABASE
06042003546	CADILLAC-FAIRVIEW	CA COUNTY: LOS ANGELES	SWF
06042003495	CAL COMPACT LANDFILL	CA COUNTY: LOS ANGELES	SWF
06042002096	CALDWELL TIRE, INC.	CA COUNTY: LOS ANGELES	SWF
06042003513	CALIFORNIA CARSON	CA COUNTY: LOS ANGELES	SWF
06042003538	CALIFORNIA MATERIALS COMPANY	CA COUNTY: LOS ANGELES	SWF
06042003539	CALIFORNIA SALVAGE COMPANY	CA COUNTY: LOS ANGELES	SWF
06042003537	CALMAT COMPANY	CA COUNTY: LOS ANGELES	SWF
06042002115	CAPRO INTERNATIONAL	CA COUNTY: LOS ANGELES	SWF
06042003408	CARSON DISPOSAL SITE	CA COUNTY: LOS ANGELES	SWF
06042003413	CASTAIC LANDFILL	CA COUNTY: LOS ANGELES	SWF
06042003473	CERRITOS REGIONAL PARK	CA COUNTY: LOS ANGELES	SWF
06042003604	CHADWICK CANYON 180	CA COUNTY: LOS ANGELES	SWF
06042003541	CHAMPLLIN PETROLEUM COMPANY	CA COUNTY: LOS ANGELES	SWF
06042003414	CHAPIN	CA COUNTY: LOS ANGELES	SWF
06042002091	CHASE TIRES	CA COUNTY: LOS ANGELES	SWF
06042002114	CHECKER TIRE & WHEEL	CA COUNTY: LOS ANGELES	SWF
06042003542	CHEMTEO PACIFIC SERVICES INC	CA COUNTY: LOS ANGELES	SWF
06042003415	CHEVRON USA EL SEGUNDO REFINERY	CA COUNTY: LOS ANGELES	SWF
06042003605	CHURCH - WILMINGTON 182	CA COUNTY: LOS ANGELES	SWF
06042002104	CICER'S TIRE	CA COUNTY: LOS ANGELES	SWF
06042003616	CITY DISPOSAL COMPANY	CA COUNTY: LOS ANGELES	SWF
06042000463	CITY OF INDUSTRY MRF S. OF VALLEY BLVD., W. OF STATE RTE. 57	INDUSTRY, CA COUNTY: LOS ANGELES	SWF
06042003560	CITY OF LA HARBOR DEPARTMENT	CA COUNTY: LOS ANGELES	SWF
06042003447	CITY OF SANTA MONICA LANDFILL #2	CA COUNTY: LOS ANGELES	SWF

ERIIS SUMMARY OF UNPLOTTABLE SITES
(Facilities sorted alphabetically within ZIP Code)

ERIIS Report #124755E Nov 21, 1996

ERIIS ID.	FACILITY/STREET	CITY/STATE/ZIP/COUNTY	DATABASE
06042003430	CITY OF SIGNAL HILL LANDFILL	CA COUNTY: LOS ANGELES	SWF
06042002105	CITY TIRECO	CA COUNTY: LOS ANGELES	SWF
06042003467	CLASS III DISPOSAL SITE	CA COUNTY: LOS ANGELES	SWF
06042003395	COGEN DUMP	CA COUNTY: LOS ANGELES	SWF
06042003543	CONROCK COMPANY	CA COUNTY: LOS ANGELES	SWF
06042003544	CONSOLIDATED ROCK PRODUCTS COMPANY	CA COUNTY: LOS ANGELES	SWF
06042003416	COVINA CITY LANDFILL	CA COUNTY: LOS ANGELES	SWF
06042003545	CROSBY & OVERTON INC	CA COUNTY: LOS ANGELES	SWF
06042003592	DAILY DISPOSAL SERVICE 206	CA COUNTY: LOS ANGELES	SWF
06042002100	DANIEL'S TIRES	CA COUNTY: LOS ANGELES	SWF
06042002112	DANIELS TIRE SERVICE	CA COUNTY: LOS ANGELES	SWF
06042003609	DISPOSAL COMPANY	CA COUNTY: LOS ANGELES	SWF
06042003435	DISPOSAL GARDENS AKA TORRANCE SAND&GVL	CA COUNTY: LOS ANGELES	SWF
06042003469	DOMINIC CASTRO DUMP	CA COUNTY: LOS ANGELES	SWF
06042003483	DOMINQUEZ GOLF COURSE	CA COUNTY: LOS ANGELES	SWF
06042003484	DON DOMINGUEZ APARTMENTS	CA COUNTY: LOS ANGELES	SWF
06042003451	DOWNEY DUMP	CA COUNTY: LOS ANGELES	SWF
06042002093	DREXLER TIRES & RUBBER CO.	CA COUNTY: LOS ANGELES	SWF
06042002095	DRIVE SERVICE	CA COUNTY: LOS ANGELES	SWF
06042002118	ECOLOGY AUTO WRECKING INC.	CA COUNTY: LOS ANGELES	SWF
06042003610	EDMISTON DUMP 119	CA COUNTY: LOS ANGELES	SWF
06042003547	EL FLEMING	CA COUNTY: LOS ANGELES	SWF
06042003432	ELMER TEAGUE	CA COUNTY: LOS ANGELES	SWF
06042003470	ELYSION PARK	CA COUNTY: LOS ANGELES	SWF

ERIIS SUMMARY OF UNPLOTTABLE SITES
(Facilities sorted alphabetically within ZIP Code)

ERIIS Report #124755E Nov 21, 1996

ERIIS ID.	FACILITY/STREET	CITY/STATE/ZIP/COUNTY	DATABASE
06042002111	ENRIQUE TOVAR'S TIRE SITE	CA COUNTY: LOS ANGELES	SWF
06042003460	FLETCHER DUMP	CA COUNTY: LOS ANGELES	SWF
06042003613	FLINTKOTE COMPANY	CA COUNTY: LOS ANGELES	SWF
06042003412	GARDENA VALLEY DUMP #4 833 W TORRANCE	CA COUNTY: LOS ANGELES	SWF
06042003418	GENTRY BROTHERS	CA COUNTY: LOS ANGELES	SWF
06042003540	GEORGE F CASEY	CA COUNTY: LOS ANGELES	SWF
06042003417	GLADDING/MCBEAN DUMP	CA COUNTY: LOS ANGELES	SWF
06042003548	GLENOAKS BLVD DUMP	CA COUNTY: LOS ANGELES	SWF
06042003569	GM RUSSEL	CA COUNTY: LOS ANGELES	SWF
06042003458	GOLDRING DUMP LANDFILL	CA COUNTY: LOS ANGELES	SWF
06042003449	GRAY'S DUMP	CA COUNTY: LOS ANGELES	SWF
06042003490	GUIRADO DUMP	CA COUNTY: LOS ANGELES	SWF
06042002117	H AND R TIRE - ALLEN TIRE COMPANY	CA COUNTY: LOS ANGELES	SWF
06042003549	HALISON COMPANY	CA COUNTY: LOS ANGELES	SWF
06042003559	HARBOR DEPARTMENT	CA COUNTY: LOS ANGELES	SWF
06042003585	HARBOR DOCK & WHARF COMPANY	CA COUNTY: LOS ANGELES	SWF
06042003514	HARBOR DUMP	CA COUNTY: LOS ANGELES	SWF
06042003623	HARBOR STREET MAINTENANCE YARD	CA COUNTY: LOS ANGELES	SWF
06042003525	HARDWICK DISPOSAL	CA COUNTY: LOS ANGELES	SWF
06042003489	HAWTHORNE CANYON LANDFILL	CA COUNTY: LOS ANGELES	SWF
06042003515	HIGHLAND PARK	CA COUNTY: LOS ANGELES	SWF
06042003587	HOOVER STREET DUMP	CA COUNTY: LOS ANGELES	SWF
06042003450	HUNTINGTON PARK CITY DUMP	CA COUNTY: LOS ANGELES	SWF
06042003477	INDUSTRY HILLS CONFERENCE	INDUSTRY, CA COUNTY: LOS ANGELES	SWF

ERIIS SUMMARY OF UNPLOTTABLE SITES
(Facilities sorted alphabetically within ZIP Code)

ERIIS Report #124755E Nov 21, 1996

ERIIS ID.	FACILITY/STREET	CITY/STATE/ZIP/COUNTY	DATABASE
06042003478	INDUSTRY HILLS CONFERENCE	INDUSTRY, CA COUNTY: LOS ANGELES	SWF
06042003479	INDUSTRY HILLS CONFERENCE	INDUSTRY, CA COUNTY: LOS ANGELES	SWF
06042003480	INDUSTRY HILLS CONFERENCE	INDUSTRY, CA COUNTY: LOS ANGELES	SWF
06042003481	INDUSTRY HILLS CONFERENCE	INDUSTRY, CA COUNTY: LOS ANGELES	SWF
06042003475	INTERNATIONAL PAPER CO.	CA COUNTY: LOS ANGELES	SWF
06042003606	IT CORPORATION	CA COUNTY: LOS ANGELES	SWF
06042003532	JC AGAJANIAN	CA COUNTY: LOS ANGELES	SWF
06042002109	JIMENEZ TIRE SALES	CA COUNTY: LOS ANGELES	SWF
06042002094	JOHNNY'S TIRES INC.	CA COUNTY: LOS ANGELES	SWF
06042003607	K&S RUBBISH	CA COUNTY: LOS ANGELES	SWF
06042003608	KAGEL CANYON 268	CA COUNTY: LOS ANGELES	SWF
06042003439	KELLY DUMP	CA COUNTY: LOS ANGELES	SWF
06042003594	KINGSLEY - OLYMPIC 277	CA COUNTY: LOS ANGELES	SWF
06042003595	KITTRIDGE DUMP	CA COUNTY: LOS ANGELES	SWF
06042003584	KRUGER RUBBISH COMPANY	CA COUNTY: LOS ANGELES	SWF
06042003596	LA BY- PRODUCTS NORTH HOLLYWOOD 28	CA COUNTY: LOS ANGELES	SWF
06042003550	LA BY-PRODUCTS HEWITT PIT NO 6	CA COUNTY: LOS ANGELES	SWF
06042003492	LA BY-PRODUCTS, NORWALK BLVD PIT	CA COUNTY: LOS ANGELES	SWF
06042003421	LA BY-PRODUCTS, SLAUSON AVE PIT	CA COUNTY: LOS ANGELES	SWF
06042003553	LA CITY AVE 26 & FIGUEROA	CA COUNTY: LOS ANGELES	SWF
06042003456	LA CITY DEPARTMENT OF PARKS AND RECREATI	CA COUNTY: LOS ANGELES	SWF
06042003406	LA CITY DEPARTMENT OF PUBLIC WORKS	CA COUNTY: LOS ANGELES	SWF
06042003453	LA CITY DEPARTMENT OF PUBLIC WORKS	CA COUNTY: LOS ANGELES	SWF
06042003554	LA CITY DEPARTMENT OF PUBLIC WORKS	CA COUNTY: LOS ANGELES	SWF

ERIIS SUMMARY OF UNPLOTTABLE SITES
(Facilities sorted alphabetically within ZIP Code)

ERIIS Report #124755E Nov 21, 1996

ERIIS ID.	FACILITY/STREET	CITY/STATE/ZIP/COUNTY	DATABASE
06042003555	LA CITY DEPARTMENT OF PUBLIC WORKS	CA COUNTY: LOS ANGELES	SWF
06042003556	LA CITY DEPARTMENT OF PUBLIC WORKS	CA COUNTY: LOS ANGELES	SWF
06042003557	LA CITY DEPARTMENT OF PUBLIC WORKS	CA COUNTY: LOS ANGELES	SWF
06042003558	LA CITY DEPARTMENT OF PUBLIC WORKS	CA COUNTY: LOS ANGELES	SWF
06042003619	LA CITY DEPARTMENT OF PUBLIC WORKS	CA COUNTY: LOS ANGELES	SWF
06042003624	LA CITY DEPATRMENT OF PUBLIC WORKS	CA COUNTY: LOS ANGELES	SWF
06042003561	LA CITY TRANSFER	CA COUNTY: LOS ANGELES	SWF
06042003452	LA CITY WASHINGTON BLVD	CA COUNTY: LOS ANGELES	SWF
06042002069	LA CO FLOOD CONTROL DISTRICT 6502 E PCH/6655 MARINA DRIVE	CA COUNTY: LOS ANGELES	SWF
06042003455	LA CO ROAD DEPT	CA COUNTY: LOS ANGELES	SWF
06042003496	LA CO SANITATION DIST 1, LF #1 & #3	CA COUNTY: LOS ANGELES	SWF
06042003423	LA CO SANITATION DIST, COMPTON 11	CA COUNTY: LOS ANGELES	SWF
06042003563	LA COUNTY ROAD DEPARTMENT ARTESIA WEST (	CA COUNTY: LOS ANGELES	SWF
06042003562	LA COUNTY ROAD DEPARTMENT S/O DOMINGUEZ	CA COUNTY: LOS ANGELES	SWF
06042003564	LA COUNTY SD N/O DOMINGUEZ CHAN. (STRIP)	CA COUNTY: LOS ANGELES	SWF
06042003590	LA FLEUR DAIRY	CA COUNTY: LOS ANGELES	SWF
06042003586	LA HARBOR DEPARTMENT	CA COUNTY: LOS ANGELES	SWF
06042003565	LA INTERNATIONAL AIRPORT ALONG SEPULVEDA	CA COUNTY: LOS ANGELES	SWF
06042003589	LA ROCK & GRAVEL	CA COUNTY: LOS ANGELES	SWF
06042003620	LACY STREET DUMP	CA COUNTY: LOS ANGELES	SWF
06042003551	LAUREL CANYON DUMP	CA COUNTY: LOS ANGELES	SWF
06042003591	LEWIS VISCO - VALLEY IRON & METAL COMPAN	CA COUNTY: LOS ANGELES	SWF
06042003552	LIVINGSTON - GRAHAM	CA COUNTY: LOS ANGELES	SWF
06042003354	LIVINGSTON-GRAHAM ARCADIA	CA COUNTY: LOS ANGELES	SWF

ERIIS SUMMARY OF UNPLOTTABLE SITES
(Facilities sorted alphabetically within ZIP Code)

ERIIS Report #124755E

Nov 21, 1996

ERIIS ID.	FACILITY/STREET	CITY/STATE/ZIP/COUNTY	DATABASE
06042003350	LIVINGSTON-GRAHAM IRWINDALE, MERIDIAN ST	CA COUNTY: LOS ANGELES	SWF
06042003603	LOMITA & FRIGATE 304	CA COUNTY: LOS ANGELES	SWF
06042002106	LOS ANGELES TIRE HOUSE INC.	CA COUNTY: LOS ANGELES	SWF
06042002119	LOS TRES AMIGOS TIRE SERVICE	CA COUNTY: LOS ANGELES	SWF
06042002113	MARK CANNON	CA COUNTY: LOS ANGELES	SWF
06042003461	MARTIN BLAIR ROCK QUARRY	CA COUNTY: LOS ANGELES	SWF
06042003409	MCDONALD'S DUMP	CA COUNTY: LOS ANGELES	SWF
06042003444	MEAD WRECKING CO #313	CA COUNTY: LOS ANGELES	SWF
06042003463	MGM DUMP	CA COUNTY: LOS ANGELES	SWF
06042003422	MILLARD CANYON DUMP	CA COUNTY: LOS ANGELES	SWF
06042003448	MONROVIA NURSERY	CA COUNTY: LOS ANGELES	SWF
06042003566	NATIONAL LAND CLEARING TERMINAL IS LA -	CA COUNTY: LOS ANGELES	SWF
06042003625	NAVY FUEL DEPOT	CA COUNTY: LOS ANGELES	SWF
06042003424	NEELY'S MUD SUMP	CA COUNTY: LOS ANGELES	SWF
06042003464	NORMANSIE INACTIVE LANDFILL	CA COUNTY: LOS ANGELES	SWF
06042003581	OCKERY & JESSUP DUMP	CA COUNTY: LOS ANGELES	SWF
06042003457	OXNARD & VAN NUYS 481	CA COUNTY: LOS ANGELES	SWF
06042003602	OXNARD STREET DUMP	CA COUNTY: LOS ANGELES	SWF
06042003567	PACIFIC ELECTRIC RAILROAD - LA	CA COUNTY: LOS ANGELES	SWF
06042003568	PACIFIC OCEAN DIAPOSAL COMPANY	CA COUNTY: LOS ANGELES	SWF
06042003614	PACIFIC OCEAN DISPOSAL COMPANY 914 P	CA COUNTY: LOS ANGELES	SWF
06042003425	PALOS VERDES ESTATES CITY LANDFILL	CA COUNTY: LOS ANGELES	SWF
06042003494	PARAMOUNT DUMP	CA COUNTY: LOS ANGELES	SWF
06042003521	PAXTON AVE DUMP - PACOIMA	CA COUNTY: LOS ANGELES	SWF

ERIIS SUMMARY OF UNPLOTTABLE SITES
(Facilities sorted alphabetically within ZIP Code)

ERIIS Report #124755E Nov 21, 1996

ERIIS ID.	FACILITY/STREET	CITY/STATE/ZIP/COUNTY	DATABASE
06042003533	PJ AKMADZICH DUMP	CA COUNTY: LOS ANGELES	SWF
06042003617	PORT DISPOSAL - MACCO PIT	CA COUNTY: LOS ANGELES	SWF
06042003508	PORT DISPOSAL COMPANY WILMINGTON 33	CA COUNTY: LOS ANGELES	SWF
06042003599	PORT LAND RECLAMATION COMPANY	CA COUNTY: LOS ANGELES	SWF
06042003588	RANCHO LA BALLONA	CA COUNTY: LOS ANGELES	SWF
06042003426	REDONDO BEACH MUNICIPAL DUMP	CA COUNTY: LOS ANGELES	SWF
06042003626	RIO LA BALLONA	CA COUNTY: LOS ANGELES	SWF
06042003474	RIO SAN GABRIEL PARK	CA COUNTY: LOS ANGELES	SWF
06042003445	RIVERA ROAD 345	CA COUNTY: LOS ANGELES	SWF
06042003400	ROSE HILLS LANDFILL	CA COUNTY: LOS ANGELES	SWF
06042003504	ROSE HILLS LANDFILL - DWP	CA COUNTY: LOS ANGELES	SWF
06042003357	ROYAL BLVD LAND RECLAMATION SITE	CA COUNTY: LOS ANGELES	SWF
06042003427	RULLO, J	CA COUNTY: LOS ANGELES	SWF
06042003503	RUSSELL MOE	CA COUNTY: LOS ANGELES	SWF
06042002062	SAN CLEMENTE ISLAND LANDFILL NAVAL AUXILIARY LANDING FIELD	CA COUNTY: LOS ANGELES	SWF
06042003428	SAN DIMAS COMMUNITY DUMP, SAN DIMAS AV	CA COUNTY: LOS ANGELES	SWF
06042003570	SAN FERNANDO & BRAZIL - GLENDALE	CA COUNTY: LOS ANGELES	SWF
06042003571	SAN FERNANDO CITY LANDFILL	CA COUNTY: LOS ANGELES	SWF
06042003601	SAN FERNANDO VALLEY DIAPOSAL COMPANY 35	CA COUNTY: LOS ANGELES	SWF
06042003527	SAN PEDRO DISPOSAL HAR	CA COUNTY: LOS ANGELES	SWF
06042003429	SAND CANYON WASTE DISPOSAL	CA COUNTY: LOS ANGELES	SWF
06042002110	SCHER TIRE-GOODYEAR TIRE CTR	CA COUNTY: LOS ANGELES	SWF
06042003572	SELIG PLACE & MISSION ROAD DUMP	CA COUNTY: LOS ANGELES	SWF
06042003498	SHELL CHEMICAL CORP, CARSON #1	CA COUNTY: LOS ANGELES	SWF

ERIIS SUMMARY OF UNPLOTTABLE SITES
(Facilities sorted alphabetically within ZIP Code)

ERIIS Report #124755E Nov 21, 1996

ERIIS ID.	FACILITY/STREET	CITY/STATE/ZIP/COUNTY	DATABASE
06042003443	SIGNAL HILL SOLID FILL 367	CA COUNTY: LOS ANGELES	SWF
06042003622	SOUTH PASADENA CITY DUMP	CA COUNTY: LOS ANGELES	SWF
06042003485	SOUTHBAY 6	CA COUNTY: LOS ANGELES	SWF
06042003573	SOUTHERN CALIFORNIA DIAPOSAL COMPANY	CA COUNTY: LOS ANGELES	SWF
06042003499	SOUTHWEST STEEL ROLLING MILLS #1	CA COUNTY: LOS ANGELES	SWF
06042003497	SOUTHWEST STEEL ROLLING MILLS #2	CA COUNTY: LOS ANGELES	SWF
06042003465	STANDARD OIL CO	CA COUNTY: LOS ANGELES	SWF
06042003454	STATE OF CA DIV OF HWY ARROYO SECO	CA COUNTY: LOS ANGELES	SWF
06042003462	STATE OF CA HWY RD MAINT AKA CALTRANS DU	CA COUNTY: LOS ANGELES	SWF
06042003505	STONE CANYON RESEVOIR - DWP	CA COUNTY: LOS ANGELES	SWF
06042003396	STROUGH PARK LF AKA BURBANK LF #1 & #2	CA COUNTY: LOS ANGELES	SWF
06042003611	SUN VALLEY DIAPOSAL SITE	CA COUNTY: LOS ANGELES	SWF
06042003431	SUNBURST DECORATIVE ROCK LF	CA COUNTY: LOS ANGELES	SWF
06042003440	SUNSET & COMMONWEALTH VENIC	CA COUNTY: LOS ANGELES	SWF
06042003618	SUNSET & LINCOLN - VENICE 383	CA COUNTY: LOS ANGELES	SWF
06042003612	SUNSET & LINCOLN BLVD DUMP	CA COUNTY: LOS ANGELES	SWF
06042003574	TCL DUMP	CA COUNTY: LOS ANGELES	SWF
06042003433	TEETER, BLANCHE	CA COUNTY: LOS ANGELES	SWF
06042003528	TERMINAL ISLAND DISPOSAL SITE HARBOR AR	CA COUNTY: LOS ANGELES	SWF
06042002078	TEXACO INC. MONTEBELO RESEARCH LABORATOR	CA COUNTY: LOS ANGELES	SWF
06042002098	TIRE PRO	CA COUNTY: LOS ANGELES	SWF
06042003441	TOBIAS AVE	CA COUNTY: LOS ANGELES	SWF
06042003442	TORRANCE MUNICIPAL DUMP, MADRONA AVE	CA COUNTY: LOS ANGELES	SWF
06042003434	TORRANCE SUMP, 233RD ST	CA COUNTY: LOS ANGELES	SWF

ERIIS SUMMARY OF UNPLOTTABLE SITES
(Facilities sorted alphabetically within ZIP Code)

ERIIS Report #124755E Nov 21, 1996

ERIIS ID.	FACILITY/STREET	CITY/STATE/ZIP/COUNTY	DATABASE
06042003436	TOYON CANYON COVE, CATALINA ISLAND	CA COUNTY: LOS ANGELES	SWF
06042003615	TUJUNGA PIT	CA COUNTY: LOS ANGELES	SWF
06042003575	TUXFORD AND SUNLAND NORTH	CA COUNTY: LOS ANGELES	SWF
06042003600	TWENTHIETH CENTURY FOX STUDIOS	CA COUNTY: LOS ANGELES	SWF
06042003468	US AIR FORCE PLANT #42	CA COUNTY: LOS ANGELES	SWF
06042003576	US NAVY - NAVY MOLE LONG BEACH	CA COUNTY: LOS ANGELES	SWF
06042002052	US NAVY LANDFILL SAN CLEMENTE ISLAND CENTRAL	CA COUNTY: LOS ANGELES	SWF
06042002099	USED TIRE KING	CA COUNTY: LOS ANGELES	SWF
06042003597	VALLEY BRICK & SUPPLIES VAN	CA COUNTY: LOS ANGELES	SWF
06042003399	VALLEY PARK CORP DUMP	CA COUNTY: LOS ANGELES	SWF
06042003522	VENICE DUMP	CA COUNTY: LOS ANGELES	SWF
06042003577	VERMONT & 183RD STREET DUMP	CA COUNTY: LOS ANGELES	SWF
06042003598	VERMONT & EL SEGUNDO 407	CA COUNTY: LOS ANGELES	SWF
06042003482	VICTORIA GOLF COURSE	CA COUNTY: LOS ANGELES	SWF
06042002097	VILLAGE TIRE SERVICE	CA COUNTY: LOS ANGELES	SWF
06042003578	VOLKSWAGON PACIFIC INC	CA COUNTY: LOS ANGELES	SWF
06042003419	W C HARDISTY	CA COUNTY: LOS ANGELES	SWF
06042003437	WALNUT STREET	CA COUNTY: LOS ANGELES	SWF
06042003466	WASHINGTON AVE DUMP	CA COUNTY: LOS ANGELES	SWF
06042002126	WASTE NOT ENTERPRISES	CA COUNTY: LOS ANGELES	SWF
06042003583	WATT DUMP	CA COUNTY: LOS ANGELES	SWF
06042003529	WICKS PLACE DUMP	CA COUNTY: LOS ANGELES	SWF
06042003459	WIGWAM AVENUE DUMP	CA COUNTY: LOS ANGELES	SWF
06042003580	WILLIAM BAILEY	CA COUNTY: LOS ANGELES	SWF

ERIIS SUMMARY OF UNPLOTTABLE SITES
(Facilities sorted alphabetically within ZIP Code)

ERIIS Report #124755E Nov 21, 1996

ERIIS ID.	FACILITY/STREET	CITY/STATE/ZIP/COUNTY	DATABASE
J6042003579	WYNN WILKES JONES SANTANTONIS FOOTHILL &	CA COUNTY: LOS ANGELES	SWF
06042002116		CA COUNTY: LOS ANGELES	SWF
06042002120		CA COUNTY: LOS ANGELES	SWF

ERIIS ENVIRONMENTAL DATA REPORT
CERCLIS NO FURTHER REMEDIAL ACTION PLANNED SITES
NFRAP - UNPLOTTABLE SITES

ERIIS Report #124755E

Nov 21, 199

ERIIS ID EPA ID	FACILITY	FACILITY ADDRESS
06039001180 CAD980636641	LA PUENTE DUMP COUNTY: LOS ANGELES	AZUSA AVE N OF VLY BLVD LA PUENTE, CA 91744

SITE EVENT(S)	COMPLETE DATE
DISCOVERY	06/01/81
PRELIMINARY ASSESSMENT	02/01/85
PRELIMINARY ASSESSMENT	11/21/88
SCREENING SITE INSPECTION	07/30/90
SCREENING SITE INSPECTION	11/11/91

ERIIS ID EPA ID	FACILITY	ADDRESS	RAATS ISSUE DATE RAATS ACTION/STATUS RAATS PENALTIES
06007002093 CAD042221010	GOULDS PUMPS INC COUNTY: LOS ANGELES	3951 CAPITAL AVE INDUSTRY, CA 91744	FACILITY NOT REPORTED IN RAATS

HAZARDOUS WASTES

	WASTE CODE:	AMOUNT OF WASTE:	SOURCE OF INFO:
1.	D001	.00000	NOTIFICATION

06007002718 CAD056444458	INTERROYAL CORP OF DELAWARE COUNTY: LOS ANGELES	111 N BALDWIN INDUSTRY, CA 91744	FACILITY NOT REPORTED IN RAATS

HAZARDOUS WASTES

	WASTE CODE:	AMOUNT OF WASTE:	SOURCE OF INFO:
1.	D001	.00000	NOTIFICATION
2.	D002	.00000	NOTIFICATION
3.	F001	.00000	NOTIFICATION
4.	P014	.00000	NOTIFICATION
5.	U160	.00000	NOTIFICATION
6.	U210	.00000	NOTIFICATION

06007004526 CAD980736557	TURNBULL MANAGEMENT COUNTY: LOS ANGELES	15131 CLARK AVE A THROUGH E INDUSTRY, CA 91744	FACILITY NOT REPORTED IN RAATS

HAZARDOUS WASTES

	WASTE CODE:	AMOUNT OF WASTE:	SOURCE OF INFO:
1.	D000	.00000	NOTIFICATION
2.	D008	.00000	NOTIFICATION

06007014365 CAT000617357	NORRIS PLUMBING FIXTURE STEEL COUNTY: LOS ANGELES	20118 VALLEY BOULEVARD INDUSTRY, CA 91744	FACILITY NOT REPORTED IN RAATS

HAZARDOUS WASTES

	WASTE CODE:	AMOUNT OF WASTE:	SOURCE OF INFO:
1.	K062	.00000	NOTIFICATION

ERIIS ENVIRONMENTAL DATA REPORT
RESOURCE CONSERVATION AND RECOVERY INFORMATION SYSTEM
RCRIS_SG - UNPLOTTABLE SITES

ERIIS Report #124755E

Nov 21, 199

ERIIS ID EPA ID	FACILITY	ADDRESS	RAATS ISSUE DATE RAATS ACTION/STATUS RAATS PENALTIES
06008008037 CAD982033763	CROWN LIFT TRUCKS COUNTY: LOS ANGELES	1360 DARVIS CT INDUSTRY, CA 91744	FACILITY NOT REPORTED IN RAATS

HAZARDOUS WASTES

	WASTE CODE:	AMOUNT OF WASTE:	SOURCE OF INFO:
1.	D000	.00000	NOTIFICATION
2.	D001	.00000	NOTIFICATION
3.	F003	.00000	NOTIFICATION
4.	F005	.00000	NOTIFICATION

06008015468 CAD983614587	KELLY PAPER COUNTY: LOS ANGELES	3920 CAPITAL AVE INDUSTRY, CA 91744	FACILITY NOT REPORTED IN RAATS

HAZARDOUS WASTES

	WASTE CODE:	AMOUNT OF WASTE:	SOURCE OF INFO:
1.	D000	.00000	NOTIFICATION
2.	D001	.00000	NOTIFICATION
3.	D008	.00000	NOTIFICATION
4.	D018	.00000	NOTIFICATION
5.	D039	.00000	NOTIFICATION

ERIIS ENVIRONMENTAL DATA REPORT
EMERGENCY RESPONSE NOTIFICATION SYSTEM
ERNS - UNPLOTTABLE SITES

ERIIS Report #124755E

Nov 21, 199

ERIIS ID REPORT NUMBER SOURCE AGENCY	SPILL CITY, STATE, ZIP CODE SPILL COUNTY	DISCHARGER NAME ORGANIZATION ADDRESS	MEDIA AFFECTED LAND	WATER	AIR	GRND WATER	FACILITY	SPILL DATE WATER WAY AFFECTED
06002002090 313851 NATL. RESPONSE CTR	LAPUENTE, CA 91744 LOS ANGELES	NOT REPORTED NOT REPORTED LAPUENTE, CA 91744	Y	N	N	N	N	11/11/1995 DIRT / CLAY

DESCRIPTION: DUMPING / UNKNOWN TYPE OF CHEMICALS DISCHARGED
MATERIAL SPILLED: UNKNOWN MATERIAL QTY: 0 UNK LBS: 0 QTY IN WATER: 0 NON
ACTION TAKEN: NONE
MISCELLANEOUS: NEIGHBOR IS DUMPING UNKNOWN CHEMICALS THAT ARE KILLING THE VEGITATION

ERIIS ID	FACILITY	ADDRESS	COUNTY
06005026379	CHEVRON #9-9413	841 007TH ST S INDUSTRY, CA 91744	LOS ANGELES

CASE NO.	REPORT DATE	CASE TYPE	LEAK CAUSE	SUBSTANCE	ABATEMENT METHOD
I-09582	07/01/89	OTHER	NOT REPORTED	GASOLINE	NOT REPORTED

STATUS: NO ACTION
CASE CLOSED:
REMEDIAL ACTION: 03/12/91
REMEDIATION PLAN: 10/13/89

LEAK BEING CONFIRMED:
POLLUTION CHARACTERIZATION:
POST REMEDIAL ACTION MONITORING:

PRELIMINARY SITE ASSESSMENT UNDERWAY: 03/14/89
PRELIMINARY SITE ASSESSMENT WORKPLAN SUBMITTED: 10/10/88

ERIIS ID	FACILITY	ADDRESS	COUNTY
06005027390	JOHNSON LIFT TRUCK	2600 PECK RD S INDUSTRY, CA 91744	LOS ANGELES

CASE NO.	REPORT DATE	CASE TYPE	LEAK CAUSE	SUBSTANCE	ABATEMENT METHOD
I-00193	07/20/95	SOIL ONLY	NOT REPORTED	WASTE OIL	EXCAVATE AND DISPOSE

STATUS: CASE CLOSED
CASE CLOSED: 06/07/96
REMEDIAL ACTION: 08/01/91
REMEDIATION PLAN:

LEAK BEING CONFIRMED:
POLLUTION CHARACTERIZATION:
POST REMEDIAL ACTION MONITORING: 05/27/94

PRELIMINARY SITE ASSESSMENT UNDERWAY:
PRELIMINARY SITE ASSESSMENT WORKPLAN SUBMITTED:

ERIIS ENVIRONMENTAL DATA REPORT
CALIFORNIA SOLID WASTE INFORMATION SYSTEM
SWF - UNPLOTTABLE SITES

ERIIS Report #124755E

Nov 21, 199

ERIIS ID SWIS ID	FACILITY	OWNER	CLASSIFICATION CATEGORY	REGULATORY STATUS OPERATIONAL STATUS
06042000463 19-AA-0860	CITY OF INDUSTRY MRF S. OF VALLEY BLVD., W. OF STATE RTE. 57 INDUSTRY, CA LOS ANGELES COUNTY		ACTIVITY: MATERIALS RECOVERY	PROPOSED PLANNED
06042003477 19-AA-5584	INDUSTRY HILLS CONFERENCE INDUSTRY, CA LOS ANGELES COUNTY		ACTIVITY: SOLID WASTE DISPOSAL SITE	TO BE CLOSED
06042003478 19-AA-5585	INDUSTRY HILLS CONFERENCE INDUSTRY, CA LOS ANGELES COUNTY		ACTIVITY: SOLID WASTE DISPOSAL SITE	TO BE CLOSED
06042003479 19-AA-5586	INDUSTRY HILLS CONFERENCE INDUSTRY, CA LOS ANGELES COUNTY		ACTIVITY: SOLID WASTE DISPOSAL SITE	TO BE CLOSED
06042003480 19-AA-5587	INDUSTRY HILLS CONFERENCE INDUSTRY, CA LOS ANGELES COUNTY		ACTIVITY: SOLID WASTE DISPOSAL SITE	TO BE CLOSED
06042003481 19-AA-5588	INDUSTRY HILLS CONFERENCE INDUSTRY, CA LOS ANGELES COUNTY		ACTIVITY: SOLID WASTE DISPOSAL SITE	TO BE CLOSED
06042002052 19-AA-0063	US NAVY LANDFILL SAN CLEMENTE ISLAND CENTRAL CA LOS ANGELES COUNTY	US NAVY-NORTH ISLAND NAS CODE 18 P.O. BOX 357040 SAN DIEGO, CA 92135 PHONE: (619) 545-1125	ACTIVITY: SOLID WASTE LANDFILL	PERMITTED ACTIVE
06042002058 19-AA-0863	ATHENS DISPOSAL COMPANY MRF 14048 E. VALLEY BLVD CA LOS ANGELES COUNTY		ACTIVITY: MATERIALS RECOVERY	TO BE ACTIVE
06042002062 19-AA-0896	SAN CLEMENTE ISLAND LANDFILL NAVAL AUXILIARY LANDING FIELD CA LOS ANGELES COUNTY		ACTIVITY: SOLID WASTE DISPOSAL SITE	PROPOSED CLOSING
06042002069 19-AK-5025	LA CO FLOOD CONTROL DISTRICT 6502 E PCH/6655 MARINA DRIVE CA LOS ANGELES COUNTY		ACTIVITY: SOLID WASTE LANDFILL	TO BE ACTIVE

ERIIS ENVIRONMENTAL DATA REPORT
CALIFORNIA SOLID WASTE INFORMATION SYSTEM
SWF - UNPLOTTABLE SITES

ERIIS Report #124755E

Nov 21, 19

ERIIS ID SWIS ID	FACILITY	OWNER	CLASSIFICATION CATEGORY	REGULATORY STATUS OPERATIONAL STATUS
06042002078 19-TI-0024	TEXACO INC. MONTEBELO RESEARCH LABORATOR CA LOS ANGELES COUNTY		ACTIVITY: WASTE TIRE LOCATION	TO BE TO BE
06042002091 19-TI-0162	CHASE TIRES CA LOS ANGELES COUNTY		ACTIVITY: WASTE TIRE LOCATION	TO BE TO BE
06042002093 19-TI-0179	DREXLER TIRES & RUBBER CO. CA LOS ANGELES COUNTY		ACTIVITY: WASTE TIRE LOCATION	TO BE TO BE
06042002094 19-TI-0189	JOHNNY'S TIRES INC. CA LOS ANGELES COUNTY		ACTIVITY: WASTE TIRE LOCATION	TO BE TO BE
06042002095 19-TI-0190	DRIVE SERVICE CA LOS ANGELES COUNTY		ACTIVITY: WASTE TIRE LOCATION	TO BE TO BE
06042002096 19-TI-0197	CALDWELL TIRE, INC. CA LOS ANGELES COUNTY		ACTIVITY: WASTE TIRE LOCATION	TO BE TO BE
06042002097 19-TI-0201	VILLAGE TIRE SERVICE CA LOS ANGELES COUNTY		ACTIVITY: WASTE TIRE LOCATION	TO BE TO BE
06042002098 19-TI-0209	TIRE PRO CA LOS ANGELES COUNTY		ACTIVITY: WASTE TIRE LOCATION	TO BE TO BE
06042002099 19-TI-0213	USED TIRE KING CA LOS ANGELES COUNTY		ACTIVITY: WASTE TIRE LOCATION	TO BE TO BE
06042002100 19-TI-0214	DANIEL'S TIRES CA LOS ANGELES COUNTY		ACTIVITY: WASTE TIRE LOCATION	TO BE TO BE

ERIIS ENVIRONMENTAL DATA REPORT
CALIFORNIA SOLID WASTE INFORMATION SYSTEM
SWF - UNPLOTTABLE SITES

ERIIS Report #124755E

Nov 21, 199

ERIIS ID SWIS ID	FACILITY	OWNER	CLASSIFICATION CATEGORY	REGULATORY STATUS OPERATIONAL STATUS
06042002101 19-TI-0215	APOLLO TIRES CA LOS ANGELES COUNTY		ACTIVITY: WASTE TIRE LOCATION	TO BE TO BE
06042002102 19-TI-0216	ARMANDO AUTO SERVICE CA LOS ANGELES COUNTY		ACTIVITY: WASTE TIRE LOCATION	TO BE TO BE
06042002103 19-TI-0217	ART TIRE CO. CA LOS ANGELES COUNTY		ACTIVITY: WASTE TIRE LOCATION	TO BE TO BE
06042002104 19-TI-0218	CICER'S TIRE CA LOS ANGELES COUNTY		ACTIVITY: WASTE TIRE LOCATION	TO BE TO BE
06042002105 19-TI-0250	CITY TIRECO CA LOS ANGELES COUNTY		ACTIVITY: WASTE TIRE LOCATION	TO BE TO BE
06042002106 19-TI-0251	LOS ANGELES TIRE HOUSE INC. CA LOS ANGELES COUNTY		ACTIVITY: WASTE TIRE LOCATION	TO BE TO BE
06042002107 19-TI-0291	A-AUTO CA LOS ANGELES COUNTY		ACTIVITY: WASTE TIRE LOCATION	TO BE TO BE
06042002108 19-TI-0292	B & D AUTO WRECKING CA LOS ANGELES COUNTY		ACTIVITY: WASTE TIRE LOCATION	TO BE TO BE
06042002109 19-TI-0300	JIMENEZ TIRE SALES CA LOS ANGELES COUNTY		ACTIVITY: WASTE TIRE LOCATION	TO BE TO BE
06042002110 19-TI-0307	SCHER TIRE-GOODYEAR TIRE CTR CA LOS ANGELES COUNTY		ACTIVITY: WASTE TIRE LOCATION	TO BE TO BE

ERIIS ENVIRONMENTAL DATA REPORT
CALIFORNIA SOLID WASTE INFORMATION SYSTEM
SWF - UNPLOTTABLE SITES

ERIIS Report #124755E

Nov 21, 199

ERIIS ID SWIS ID	FACILITY	OWNER	CLASSIFICATION CATEGORY	REGULATORY STATUS OPERATIONAL STATUS
06042002111 19-TI-0330	ENRIQUE TOVAR'S TIRE SITE CA LOS ANGELES COUNTY		ACTIVITY: WASTE TIRE LOCATION	TO BE TO BE
06042002112 19-TI-0331	DANIELS TIRE SERVICE CA LOS ANGELES COUNTY		ACTIVITY: WASTE TIRE LOCATION	TO BE TO BE
06042002113 19-TI-0332	MARK CANNON CA LOS ANGELES COUNTY		ACTIVITY: WASTE TIRE LOCATION	TO BE TO BE
06042002114 19-TI-0333	CHECKER TIRE & WHEEL CA LOS ANGELES COUNTY		ACTIVITY: WASTE TIRE LOCATION	TO BE TO BE
06042002115 19-TI-0387	CAPRO INTERNATIONAL CA LOS ANGELES COUNTY		ACTIVITY: WASTE TIRE LOCATION	TO BE TO BE
06042002116 19-TI-0409	CA LOS ANGELES COUNTY		ACTIVITY: WASTE TIRE LOCATION	TO BE TO BE
06042002117 19-TI-0411	H AND R TIRE - ALLEN TIRE COMPANY CA LOS ANGELES COUNTY		ACTIVITY: WASTE TIRE LOCATION	TO BE TO BE
06042002118 19-TI-0413	ECOLOGY AUTO WRECKING INC. CA LOS ANGELES COUNTY		ACTIVITY: WASTE TIRE LOCATION	TO BE TO BE
06042002119 19-TI-0418	LOS TRES AMIGOS TIRE SERVICE CA LOS ANGELES COUNTY		ACTIVITY: WASTE TIRE LOCATION	TO BE TO BE
06042002120 19-TI-0422	CA LOS ANGELES COUNTY		ACTIVITY: WASTE TIRE LOCATION	TO BE TO BE

ERIIS ENVIRONMENTAL DATA REPORT
CALIFORNIA SOLID WASTE INFORMATION SYSTEM
SWF - UNPLOTTABLE SITES

ERIIS Report #124755E

Nov 21, 199

ERIIS ID SWIS ID	FACILITY	OWNER	CLASSIFICATION CATEGORY	REGULATORY STATUS OPERATIONAL STATUS
06042002121 19-TI-0424	AMERICAN TIRE COLLECTION INC. CA LOS ANGELES COUNTY		ACTIVITY: WASTE TIRE LOCATION	TO BE TO BE
06042002122 19-TI-0442	A & J TIRES CA LOS ANGELES COUNTY		ACTIVITY: WASTE TIRE LOCATION	TO BE TO BE
06042002123 19-TI-0443	A & J TIRES CA LOS ANGELES COUNTY		ACTIVITY: WASTE TIRE LOCATION	TO BE TO BE
06042002124 19-TI-0444	AIRPORT TIRES CA LOS ANGELES COUNTY		ACTIVITY: WASTE TIRE LOCATION	TO BE TO BE
06042002125 19-TI-0449	21ST CENTURY RECYCLING CENTER CA LOS ANGELES COUNTY		ACTIVITY: WASTE TIRE LOCATION	TO BE TO BE
06042002126 19-TI-0453	WASTE NOT ENTERPRISES CA LOS ANGELES COUNTY		ACTIVITY: WASTE TIRE LOCATION	TO BE TO BE
06042003350 19-AA-0020	LIVINGSTON-GRAHAM IRWINDALE, MERIDIAN ST CA LOS ANGELES COUNTY		ACTIVITY: SOLID WASTE DISPOSAL SITE	TO BE TO BE
06042003354 19-AA-0045	LIVINGSTON-GRAHAM ARCADIA CA LOS ANGELES COUNTY		ACTIVITY: SOLID WASTE DISPOSAL SITE	TO BE TO BE
06042003357 19-AA-0054	ROYAL BLVD LAND RECLAMATION SITE CA LOS ANGELES COUNTY		ACTIVITY: SOLID WASTE DISPOSAL SITE	TO BE TO BE
06042003395 19-AA-0581	COGEN DUMP CA LOS ANGELES COUNTY		ACTIVITY: SOLID WASTE DISPOSAL SITE	TO BE TO BE

ERIIS ENVIRONMENTAL DATA REPORT
CALIFORNIA SOLID WASTE INFORMATION SYSTEM
SWF - UNPLOTTABLE SITES

ERIIS Report #124755E

Nov 21, 199

ERIIS ID SWIS ID	FACILITY	OWNER	CLASSIFICATION CATEGORY	REGULATORY STATUS OPERATIONAL STATUS
06042003396 19-AA-0585	STROUGH PARK LF AKA BURBANK LF #1 & #2 CA LOS ANGELES COUNTY		ACTIVITY: SOLID WASTE DISPOSAL SITE	TO BE TO BE
06042003399 19-AA-0779	VALLEY PARK CORP DUMP CA LOS ANGELES COUNTY		ACTIVITY: SOLID WASTE DISPOSAL SITE	TO BE TO BE
06042003400 19-AA-0826	ROSE HILLS LANDFILL CA LOS ANGELES COUNTY		ACTIVITY: SOLID WASTE DISPOSAL SITE	TO BE TO BE
06042003406 19-AA-5000	LA CITY DEPARTMENT OF PUBLIC WORKS CA LOS ANGELES COUNTY		ACTIVITY: SOLID WASTE DISPOSAL SITE	TO BE TO BE
06042003407 19-AA-5007	AZUSA CLASS II DISPOSAL SITE CA LOS ANGELES COUNTY		ACTIVITY: SOLID WASTE DISPOSAL SITE	TO BE TO BE
06042003408 19-AA-5009	CARSON DISPOSAL SITE CA LOS ANGELES COUNTY		ACTIVITY: SOLID WASTE DISPOSAL SITE	TO BE TO BE
06042003409 19-AA-5027	MCDONALD'S DUMP CA LOS ANGELES COUNTY		ACTIVITY: SOLID WASTE DISPOSAL SITE	TO BE TO BE
06042003410 19-AA-5053	AZUSA CITY - VAN TASSEL CYN CA LOS ANGELES COUNTY		ACTIVITY: SOLID WASTE DISPOSAL SITE	TO BE TO BE
06042003411 19-AA-5056	BENNETT MURRAY BRINE SUMP CA LOS ANGELES COUNTY		ACTIVITY: SOLID WASTE DISPOSAL SITE	TO BE TO BE
06042003412 19-AA-5058	GARDENA VALLEY DUMP #4 833 W TORRANCE CA LOS ANGELES COUNTY	TO BE DETERMINED	ACTIVITY: SOLID WASTE DISPOSAL SITE	TO BE TO BE

ERIIS ENVIRONMENTAL DATA REPORT
CALIFORNIA SOLID WASTE INFORMATION SYSTEM
SWF - UNPLOTTABLE SITES

ERIIS Report #124755E

Nov 21, 199

ERIIS ID SWIS ID	FACILITY	OWNER	CLASSIFICATION CATEGORY	REGULATORY STATUS OPERATIONAL STATUS
06042003413 19-AA-5071	CASTAIC LANDFILL CA LOS ANGELES COUNTY		ACTIVITY: SOLID WASTE DISPOSAL SITE	TO BE TO BE
06042003414 19-AA-5072	CHAPIN CA LOS ANGELES COUNTY		ACTIVITY: SOLID WASTE DISPOSAL SITE	TO BE TO BE
06042003415 19-AA-5073	CHEVRON USA EL SEGUNDO REFINERY CA LOS ANGELES COUNTY		ACTIVITY: SOLID WASTE DISPOSAL SITE	TO BE TO BE
06042003416 19-AA-5081	COVINA CITY LANDFILL CA LOS ANGELES COUNTY		ACTIVITY: SOLID WASTE DISPOSAL SITE	TO BE TO BE
06042003417 19-AA-5091	GLADDING/MCBEAN DUMP CA LOS ANGELES COUNTY		ACTIVITY: SOLID WASTE DISPOSAL SITE	TO BE TO BE
06042003418 19-AA-5092	GENTRY BROTHERS CA LOS ANGELES COUNTY		ACTIVITY: SOLID WASTE DISPOSAL SITE	TO BE TO BE
06042003419 19-AA-5097	W C HARDISTY CA LOS ANGELES COUNTY		ACTIVITY: SOLID WASTE DISPOSAL SITE	TO BE TO BE
06042003420 19-AA-5112	ATWOOD & PURSEL LANDFILL CA LOS ANGELES COUNTY		ACTIVITY: SOLID WASTE DISPOSAL SITE	TO BE TO BE
06042003421 19-AA-5114	LA BY-PRODUCTS, SLAUSON AVE PIT CA LOS ANGELES COUNTY		ACTIVITY: SOLID WASTE DISPOSAL SITE	TO BE TO BE
06042003422 19-AA-5154	MILLARD CANYON DUMP CA LOS ANGELES COUNTY		ACTIVITY: SOLID WASTE DISPOSAL SITE	TO BE TO BE

ERIIS ENVIRONMENTAL DATA REPORT
CALIFORNIA SOLID WASTE INFORMATION SYSTEM
SWF - UNPLOTTABLE SITES

ERIIS Report #124755E

Nov 21, 199

ERIIS ID SWIS ID	FACILITY	OWNER	CLASSIFICATION CATEGORY	REGULATORY STATUS OPERATIONAL STATUS
06042003423 19-AA-5156	LA CO SANITATION DIST, COMPTON 11 CA LOS ANGELES COUNTY		ACTIVITY: SOLID WASTE DISPOSAL SITE	TO BE TO BE
06042003424 19-AA-5174	NEELY'S MUD SUMP CA LOS ANGELES COUNTY		ACTIVITY: SOLID WASTE DISPOSAL SITE	TO BE TO BE
06042003425 19-AA-5183	PALOS VERDES ESTATES CITY LANDFILL CA LOS ANGELES COUNTY		ACTIVITY: SOLID WASTE DISPOSAL SITE	TO BE TO BE
06042003426 19-AA-5199	REDONDO BEACH MUNICIPAL DUMP CA LOS ANGELES COUNTY		ACTIVITY: SOLID WASTE DISPOSAL SITE	TO BE TO BE
06042003427 19-AA-5203	RULLO, J CA LOS ANGELES COUNTY		ACTIVITY: SOLID WASTE DISPOSAL SITE	TO BE TO BE
06042003428 19-AA-5205	SAN DIMAS COMMUNITY DUMP, SAN DIMAS AV CA LOS ANGELES COUNTY		ACTIVITY: SOLID WASTE DISPOSAL SITE	TO BE TO BE
06042003429 19-AA-5208	SAND CANYON WASTE DISPOSAL CA LOS ANGELES COUNTY		ACTIVITY: SOLID WASTE DISPOSAL SITE	TO BE TO BE
06042003430 19-AA-5214	CITY OF SIGNAL HILL LANDFILL CA LOS ANGELES COUNTY		ACTIVITY: SOLID WASTE DISPOSAL SITE	TO BE TO BE
06042003431 19-AA-5224	SUNBURST DECORATIVE ROCK LF CA LOS ANGELES COUNTY		ACTIVITY: SOLID WASTE DISPOSAL SITE	TO BE TO BE
06042003432 19-AA-5227	ELMER TEAGUE CA LOS ANGELES COUNTY		ACTIVITY: SOLID WASTE DISPOSAL SITE	TO BE TO BE

ERIIS ENVIRONMENTAL DATA REPORT
CALIFORNIA SOLID WASTE INFORMATION SYSTEM
SWF - UNPLOTTABLE SITES

ERIIS Report #124755E

Nov 21, 199

ERIIS ID SWIS ID	FACILITY	OWNER	CLASSIFICATION CATEGORY	REGULATORY STATUS OPERATIONAL STATUS
06042003433 19-AA-5228	TEETER, BLANCHE CA LOS ANGELES COUNTY		ACTIVITY: SOLID WASTE DISPOSAL SITE	TO BE TO BE
06042003434 19-AA-5232	TORRANCE SUMP, 233RD ST CA LOS ANGELES COUNTY		ACTIVITY: SOLID WASTE DISPOSAL SITE	TO BE TO BE
06042003435 19-AA-5233	DISPOSAL GARDENS AKA TORRANCE SAND&GVL CA LOS ANGELES COUNTY		ACTIVITY: SOLID WASTE DISPOSAL SITE	TO BE TO BE
06042003436 19-AA-5234	TOYON CANYON COVE, CATALINA ISLAND CA LOS ANGELES COUNTY		ACTIVITY: SOLID WASTE DISPOSAL SITE	TO BE TO BE
06042003437 19-AA-5246	WALNUT STREET CA LOS ANGELES COUNTY		ACTIVITY: SOLID WASTE DISPOSAL SITE	TO BE TO BE
06042003438 19-AA-5296	AMERICAN CYANAMID - AZUSA CA LOS ANGELES COUNTY		ACTIVITY: SOLID WASTE DISPOSAL SITE	TO BE TO BE
06042003439 19-AA-5311	KELLY DUMP CA LOS ANGELES COUNTY		ACTIVITY: SOLID WASTE DISPOSAL SITE	TO BE TO BE
06042003440 19-AA-5316	SUNSET & COMMONWEALTH VENIC CA LOS ANGELES COUNTY		ACTIVITY: SOLID WASTE DISPOSAL SITE	TO BE TO BE
06042003441 19-AA-5320	TOBIAS AVE CA LOS ANGELES COUNTY		ACTIVITY: SOLID WASTE DISPOSAL SITE	TO BE TO BE
06042003442 19-AA-5321	TORRANCE MUNICIPAL DUMP, MADRONA AVE CA LOS ANGELES COUNTY		ACTIVITY: SOLID WASTE DISPOSAL SITE	TO BE TO BE

ERIIS ID SWIS ID	FACILITY	OWNER	CLASSIFICATION CATEGORY	REGULATORY STATUS OPERATIONAL STATUS
06042003443 19-AA-5322	SIGNAL HILL SOLID FILL 367 CA LOS ANGELES COUNTY		ACTIVITY: SOLID WASTE DISPOSAL SITE	TO BE TO BE
06042003444 19-AA-5331	MEAD WRECKING CO #313 CA LOS ANGELES COUNTY		ACTIVITY: SOLID WASTE DISPOSAL SITE	TO BE TO BE
06042003445 19-AA-5344	RIVERA ROAD 345 CA LOS ANGELES COUNTY		ACTIVITY: SOLID WASTE DISPOSAL SITE	TO BE TO BE
06042003446 19-AA-5349	BEVERLY HILLS DUMP CA LOS ANGELES COUNTY		ACTIVITY: SOLID WASTE DISPOSAL SITE	TO BE TO BE
06042003447 19-AA-5350	CITY OF SANTA MONICA LANDFILL #2 CA LOS ANGELES COUNTY		ACTIVITY: SOLID WASTE DISPOSAL SITE	TO BE TO BE
06042003448 19-AA-5352	MONROVIA NURSERY CA LOS ANGELES COUNTY		ACTIVITY: SOLID WASTE DISPOSAL SITE	TO BE TO BE
06042003449 19-AA-5355	GRAY'S DUMP CA LOS ANGELES COUNTY		ACTIVITY: SOLID WASTE DISPOSAL SITE	TO BE TO BE
06042003450 19-AA-5369	HUNTINGTON PARK CITY DUMP CA LOS ANGELES COUNTY		ACTIVITY: SOLID WASTE DISPOSAL SITE	TO BE TO BE
06042003451 19-AA-5382	DOWNEY DUMP CA LOS ANGELES COUNTY		ACTIVITY: SOLID WASTE DISPOSAL SITE	TO BE TO BE
06042003452 19-AA-5501	LA CITY WASHINGTON BLVD CA LOS ANGELES COUNTY		ACTIVITY: SOLID WASTE DISPOSAL SITE	TO BE TO BE

ERIIS ENVIRONMENTAL DATA REPORT
CALIFORNIA SOLID WASTE INFORMATION SYSTEM
SWF - UNPLOTTABLE SITES

ERIIS Report #124755E

Nov 21, 199

ERIIS ID SWIS ID	FACILITY	OWNER	CLASSIFICATION CATEGORY	REGULATORY STATUS OPERATIONAL STATUS
06042003453 19-AA-5503	LA CITY DEPARTMENT OF PUBLIC WORKS CA LOS ANGELES COUNTY		ACTIVITY: SOLID WASTE DISPOSAL SITE	TO BE TO BE
06042003454 19-AA-5512	STATE OF CA DIV OF HWY ARROYO SECO CA LOS ANGELES COUNTY		ACTIVITY: SOLID WASTE DISPOSAL SITE	TO BE TO BE
06042003455 19-AA-5515	LA CO ROAD DEPT CA LOS ANGELES COUNTY		ACTIVITY: SOLID WASTE DISPOSAL SITE	TO BE TO BE
06042003456 19-AA-5534	LA CITY DEPARTMENT OF PARKS AND RECREATI CA LOS ANGELES COUNTY		ACTIVITY: SOLID WASTE DISPOSAL SITE	TO BE TO BE
06042003457 19-AA-5535	OXNARD & VAN NUYS 481 CA LOS ANGELES COUNTY		ACTIVITY: SOLID WASTE DISPOSAL SITE	TO BE TO BE
06042003458 19-AA-5547	GOLDRING DUMP LANDFILL CA LOS ANGELES COUNTY		ACTIVITY: SOLID WASTE DISPOSAL SITE	TO BE TO BE
06042003459 19-AA-5550	WIGWAM AVENUE DUMP CA LOS ANGELES COUNTY		ACTIVITY: SOLID WASTE DISPOSAL SITE	TO BE TO BE
06042003460 19-AA-5552	FLETCHER DUMP CA LOS ANGELES COUNTY		ACTIVITY: SOLID WASTE DISPOSAL SITE	TO BE TO BE
06042003461 19-AA-5553	MARTIN BLAIR ROCK QUARRY CA LOS ANGELES COUNTY		ACTIVITY: SOLID WASTE DISPOSAL SITE	TO BE TO BE
06042003462 19-AA-5556	STATE OF CA HWY RD MAINT AKA CALTRANS DU CA LOS ANGELES COUNTY		ACTIVITY: SOLID WASTE DISPOSAL SITE	TO BE TO BE

ERIIS ENVIRONMENTAL DATA REPORT
CALIFORNIA SOLID WASTE INFORMATION SYSTEM
SWF - UNPLOTTABLE SITES

ERIIS Report #124755E

Nov 21, 199

ERIIS ID SWIS ID	FACILITY	OWNER	CLASSIFICATION CATEGORY	REGULATORY STATUS OPERATIONAL STATUS
06042003463 19-AA-5557	MGM DUMP CA LOS ANGELES COUNTY		ACTIVITY: SOLID WASTE DISPOSAL SITE	TO BE TO BE
06042003464 19-AA-5559	NORMANSIE INACTIVE LANDFILL CA LOS ANGELES COUNTY		ACTIVITY: SOLID WASTE DISPOSAL SITE	TO BE TO BE
06042003465 19-AA-5561	STANDARD OIL CO CA LOS ANGELES COUNTY		ACTIVITY: SOLID WASTE DISPOSAL SITE	TO BE TO BE
06042003466 19-AA-5562	WASHINGTON AVE DUMP CA LOS ANGELES COUNTY		ACTIVITY: SOLID WASTE DISPOSAL SITE	TO BE TO BE
06042003467 19-AA-5567	CLASS III DISPOSAL SITE CA LOS ANGELES COUNTY		ACTIVITY: SOLID WASTE DISPOSAL SITE	TO BE TO BE
06042003468 19-AA-5574	US AIR FORCE PLANT #42 CA LOS ANGELES COUNTY		ACTIVITY: SOLID WASTE DISPOSAL SITE	TO BE TO BE
06042003469 19-AA-5576	DOMINIC CASTRO DUMP CA LOS ANGELES COUNTY		ACTIVITY: SOLID WASTE DISPOSAL SITE	TO BE TO BE
06042003470 19-AA-5577	ELYSION PARK CA LOS ANGELES COUNTY		ACTIVITY: SOLID WASTE DISPOSAL SITE	TO BE CLOSED
06042003473 19-AA-5580	CERRITOS REGIONAL PARK CA LOS ANGELES COUNTY		ACTIVITY: SOLID WASTE DISPOSAL SITE	TO BE CLOSED
06042003474 19-AA-5581	RIO SAN GABRIEL PARK CA LOS ANGELES COUNTY		ACTIVITY: SOLID WASTE DISPOSAL SITE	TO BE CLOSED

ERIIS ENVIRONMENTAL DATA REPORT
CALIFORNIA SOLID WASTE INFORMATION SYSTEM
SWF - UNPLOTTABLE SITES

ERIIS Report #124755E

Nov 21, 199

ERIIS ID SWIS ID	FACILITY	OWNER	CLASSIFICATION CATEGORY	REGULATORY STATUS OPERATIONAL STATUS
06042003475 19-AA-5582	INTERNATIONAL PAPER CO. CA LOS ANGELES COUNTY		ACTIVITY: SOLID WASTE DISPOSAL SITE	TO BE CLOSED
06042003476 19-AA-5583	ALPINE VILAGE SOCCER FIEL CA LOS ANGELES COUNTY		ACTIVITY: SOLID WASTE DISPOSAL SITE	TO BE CLOSED
06042003482 19-AA-5589	VICTORIA GOLF COURSE CA LOS ANGELES COUNTY		ACTIVITY: SOLID WASTE DISPOSAL SITE	TO BE CLOSED
06042003483 19-AA-5590	DOMINQUEZ GOLF COURSE CA LOS ANGELES COUNTY		ACTIVITY: SOLID WASTE DISPOSAL SITE	TO BE CLOSED
06042003484 19-AA-5591	DON DOMINGUEZ APARTMENTS CA LOS ANGELES COUNTY		ACTIVITY: SOLID WASTE DISPOSAL SITE	TO BE CLOSED
06042003485 19-AA-5592	SOUTHBAY 6 CA LOS ANGELES COUNTY		ACTIVITY: SOLID WASTE DISPOSAL SITE	TO BE CLOSED
06042003489 19-AE-0005	HAWTHORNE CANYON LANDFILL CA LOS ANGELES COUNTY		ACTIVITY: SOLID WASTE DISPOSAL SITE	TO BE TO BE
06042003490 19-AH-5004	GUIRADO DUMP CA LOS ANGELES COUNTY		ACTIVITY: SOLID WASTE DISPOSAL SITE	TO BE TO BE
06042003492 19-AI-5012	LA BY-PRODUCTS, NORWALK BLVD PIT CA LOS ANGELES COUNTY		ACTIVITY: SOLID WASTE DISPOSAL SITE	TO BE TO BE
06042003494 19-AK-5030	PARAMOUNT DUMP CA LOS ANGELES COUNTY		ACTIVITY: SOLID WASTE DISPOSAL SITE	TO BE TO BE

ERIIS ENVIRONMENTAL DATA REPORT
CALIFORNIA SOLID WASTE INFORMATION SYSTEM
SWF - UNPLOTTABLE SITES

ERIIS Report #124755E

Nov 21, 199

ERIIS ID SWIS ID	FACILITY	OWNER	CLASSIFICATION CATEGORY	REGULATORY STATUS OPERATIONAL STATUS
06042003495 19-AQ-0012	CAL COMPACT LANDFILL CA LOS ANGELES COUNTY		ACTIVITY: SOLID WASTE DISPOSAL SITE	TO BE TO BE
06042003496 19-AQ-0019	LA CO SANITATION DIST 1, LF #1 & #3 CA LOS ANGELES COUNTY		ACTIVITY: SOLID WASTE DISPOSAL SITE	TO BE TO BE
06042003497 19-AQ-5017	SOUTHWEST STEEL ROLLING MILLS #2 CA LOS ANGELES COUNTY		ACTIVITY: SOLID WASTE DISPOSAL SITE	TO BE TO BE
06042003498 19-AQ-5029	SHELL CHEMICAL CORP, CARSON #1 CA LOS ANGELES COUNTY		ACTIVITY: SOLID WASTE DISPOSAL SITE	TO BE TO BE
06042003499 19-AQ-5037	SOUTHWEST STEEL ROLLING MILLS #1 CA LOS ANGELES COUNTY		ACTIVITY: SOLID WASTE DISPOSAL SITE	TO BE TO BE
06042003500 19-AR-0001	BRADLEY WEST EXTENTION CA LOS ANGELES COUNTY		ACTIVITY: SOLID WASTE DISPOSAL SITE	TO BE TO BE
06042003503 19-AR-0778	RUSSELL MOE CA LOS ANGELES COUNTY		ACTIVITY: SOLID WASTE DISPOSAL SITE	TO BE TO BE
06042003504 19-AR-1017	ROSE HILLS LANDFILL - DWP CA LOS ANGELES COUNTY		ACTIVITY: SOLID WASTE DISPOSAL SITE	TO BE TO BE
06042003505 19-AR-1018	STONE CANYON RESEVOIR - DWP CA LOS ANGELES COUNTY		ACTIVITY: SOLID WASTE DISPOSAL SITE	TO BE TO BE
06042003506 19-AR-1019	(OWNERSHIP UNKNOWN) P CA LOS ANGELES COUNTY		ACTIVITY: SOLID WASTE DISPOSAL SITE	TO BE TO BE

ERIIS ENVIRONMENTAL DATA REPORT
CALIFORNIA SOLID WASTE INFORMATION SYSTEM
SWF - UNPLOTTABLE SITES

ERIIS Report #124755E

Nov 21, 199

ERIIS ID SWIS ID	FACILITY	OWNER	CLASSIFICATION CATEGORY	REGULATORY STATUS OPERATIONAL STATUS
06042003508 19-AR-1076	PORT DISPOSAL COMPANY WILMINGTON 33 CA LOS ANGELES COUNTY		ACTIVITY: SOLID WASTE DISPOSAL SITE	TO BE TO BE
06042003511 19-AR-1198	AGUA VISTA DEBRIS DISPOSAL ARE CA LOS ANGELES COUNTY		ACTIVITY: SOLID WASTE DISPOSAL SITE	TO BE TO BE
06042003512 19-AR-1199	BRANDFORD STREET DUMP CA LOS ANGELES COUNTY		ACTIVITY: SOLID WASTE DISPOSAL SITE	TO BE TO BE
06042003513 19-AR-1200	CALIFORNIA CARSON CA LOS ANGELES COUNTY		ACTIVITY: SOLID WASTE DISPOSAL SITE	TO BE TO BE
06042003514 19-AR-1201	HARBOR DUMP CA LOS ANGELES COUNTY		ACTIVITY: SOLID WASTE DISPOSAL SITE	TO BE TO BE
06042003515 19-AR-1202	HIGHLAND PARK CA LOS ANGELES COUNTY		ACTIVITY: SOLID WASTE DISPOSAL SITE	TO BE TO BE
06042003516 19-AR-1203	(OWNERSHIP UNKNOWN) LAUREL CANYON BLVD & CA LOS ANGELES COUNTY		ACTIVITY: SOLID WASTE DISPOSAL SITE	TO BE TO BE
06042003517 19-AR-1204	(OWNERSHIP UNKNOWN) COLO CA LOS ANGELES COUNTY		ACTIVITY: SOLID WASTE DISPOSAL SITE	TO BE TO BE
06042003518 19-AR-1205	(OWNERSHIP UNKNOWN) CA LOS ANGELES COUNTY		ACTIVITY: SOLID WASTE DISPOSAL SITE	TO BE TO BE
06042003519 19-AR-1206	(OWNERSHIP UNKNOWN) CA LOS ANGELES COUNTY		ACTIVITY: SOLID WASTE DISPOSAL SITE	TO BE TO BE

ERIIS ENVIRONMENTAL DATA REPORT
CALIFORNIA SOLID WASTE INFORMATION SYSTEM
SWF - UNPLOTTABLE SITES

ERIIS Report #124755E

Nov 21, 199

ERIIS ID SWIS ID	FACILITY	OWNER	CLASSIFICATION CATEGORY	REGULATORY STATUS OPERATIONAL STATUS
06042003520 19-AR-1207	(OWNERSHIP UNKNOWN) EAS CA LOS ANGELES COUNTY		ACTIVITY: SOLID WASTE DISPOSAL SITE	TO BE TO BE
06042003521 19-AR-1208	PAXTON AVE DUMP - PACOIMA CA LOS ANGELES COUNTY		ACTIVITY: SOLID WASTE DISPOSAL SITE	TO BE TO BE
06042003522 19-AR-1209	VENICE DUMP CA LOS ANGELES COUNTY		ACTIVITY: SOLID WASTE DISPOSAL SITE	TO BE TO BE
06042003523 19-AR-5003	AMERICAN DISPOSAL COMPANY CA LOS ANGELES COUNTY		ACTIVITY: SOLID WASTE DISPOSAL SITE	TO BE TO BE
06042003524 19-AR-5004	BRADLEY AVENUE DUMP CA LOS ANGELES COUNTY		ACTIVITY: SOLID WASTE DISPOSAL SITE	TO BE TO BE
06042003525 19-AR-5009	HARDWICK DISPOSAL CA LOS ANGELES COUNTY		ACTIVITY: SOLID WASTE DISPOSAL SITE	TO BE TO BE
06042003526 19-AR-5012	(NOT SPECIFIED) CA LOS ANGELES COUNTY		ACTIVITY: SOLID WASTE DISPOSAL SITE	TO BE TO BE
06042003527 19-AR-5013	SAN PEDRO DISPOSAL HAR CA LOS ANGELES COUNTY		ACTIVITY: SOLID WASTE DISPOSAL SITE	TO BE TO BE
06042003528 19-AR-5014	TERMINAL ISLAND DISPOSAL SITE HARBOR AR CA LOS ANGELES COUNTY		ACTIVITY: SOLID WASTE DISPOSAL SITE	TO BE TO BE
06042003529 19-AR-5017	WICKS PLACE DUMP CA LOS ANGELES COUNTY		ACTIVITY: SOLID WASTE DISPOSAL SITE	TO BE TO BE

ERIIS ENVIRONMENTAL DATA REPORT
CALIFORNIA SOLID WASTE INFORMATION SYSTEM
SWF - UNPLOTTABLE SITES

ERIIS Report #124755E

Nov 21, 199

ERIIS ID SWIS ID	FACILITY	OWNER	CLASSIFICATION CATEGORY	REGULATORY STATUS OPERATIONAL STATUS
06042003530 19-AR-5018	2ND & JUANITA DUMP CA LOS ANGELES COUNTY		ACTIVITY: SOLID WASTE DISPOSAL SITE	TO BE TO BE
06042003531 19-AR-5019	7TH STREET & ANDERSON STREET CA LOS ANGELES COUNTY		ACTIVITY: SOLID WASTE DISPOSAL SITE	TO BE TO BE
06042003532 19-AR-5020	JC AGAJANIAN CA LOS ANGELES COUNTY		ACTIVITY: SOLID WASTE DISPOSAL SITE	TO BE TO BE
06042003533 19-AR-5022	PJ AKMADZICH DUMP CA LOS ANGELES COUNTY		ACTIVITY: SOLID WASTE DISPOSAL SITE	TO BE TO BE
06042003534 19-AR-5023	ANAHEIM STREET LIQUID DISPOSAL CA LOS ANGELES COUNTY		ACTIVITY: SOLID WASTE DISPOSAL SITE	TO BE TO BE
06042003535 19-AR-5025	BASIN BY-PRODUCTS COMPANY CA LOS ANGELES COUNTY		ACTIVITY: SOLID WASTE DISPOSAL SITE	TO BE TO BE
06042003536 19-AR-5026	BLUFFSIDE & WILLOWCREST CA LOS ANGELES COUNTY		ACTIVITY: SOLID WASTE DISPOSAL SITE	TO BE TO BE
06042003537 19-AR-5028	CALMAT COMPANY CA LOS ANGELES COUNTY		ACTIVITY: SOLID WASTE DISPOSAL SITE	TO BE TO BE
06042003538 19-AR-5029	CALIFORNIA MATERIALS COMPANY CA LOS ANGELES COUNTY		ACTIVITY: SOLID WASTE DISPOSAL SITE	TO BE TO BE
06042003539 19-AR-5030	CALIFORNIA SALVAGE COMPANY CA LOS ANGELES COUNTY		ACTIVITY: SOLID WASTE DISPOSAL SITE	TO BE TO BE

ERIIS ENVIRONMENTAL DATA REPORT
CALIFORNIA SOLID WASTE INFORMATION SYSTEM
SWF - UNPLOTTABLE SITES

ERIIS Report #124755E

Nov 21, 199

ERIIS ID SWIS ID	FACILITY	OWNER	CLASSIFICATION CATEGORY	REGULATORY STATUS OPERATIONAL STATUS
06042003540 19-AR-5032	GEORGE F CASEY CA LOS ANGELES COUNTY		ACTIVITY: SOLID WASTE DISPOSAL SITE	TO BE TO BE
06042003541 19-AR-5033	CHAMPLLIN PETROLEUM COMPANY CA LOS ANGELES COUNTY		ACTIVITY: SOLID WASTE DISPOSAL SITE	TO BE TO BE
06042003542 19-AR-5034	CHEMTEO PACIFIC SERVICES INC CA LOS ANGELES COUNTY		ACTIVITY: SOLID WASTE DISPOSAL SITE	TO BE TO BE
06042003543 19-AR-5036	CONROCK COMPANY CA LOS ANGELES COUNTY		ACTIVITY: SOLID WASTE DISPOSAL SITE	TO BE TO BE
06042003544 19-AR-5037	CONSOLIDATED ROCK PRODUCTS COMPANY CA LOS ANGELES COUNTY		ACTIVITY: SOLID WASTE DISPOSAL SITE	TO BE TO BE
06042003545 19-AR-5039	CROSBY & OVERTON INC CA LOS ANGELES COUNTY		ACTIVITY: SOLID WASTE DISPOSAL SITE	TO BE TO BE
06042003546 19-AR-5040	CADILLAC-FAIRVIEW CA LOS ANGELES COUNTY		ACTIVITY: SOLID WASTE DISPOSAL SITE	TO BE TO BE
06042003547 19-AR-5041	EL FLEMING CA LOS ANGELES COUNTY		ACTIVITY: SOLID WASTE DISPOSAL SITE	TO BE TO BE
06042003548 19-AR-5042	GLENOAKS BLVD DUMP CA LOS ANGELES COUNTY		ACTIVITY: SOLID WASTE DISPOSAL SITE	TO BE TO BE
06042003549 19-AR-5043	HALISON COMPANY CA LOS ANGELES COUNTY		ACTIVITY: SOLID WASTE DISPOSAL SITE	TO BE TO BE

ERIIS ENVIRONMENTAL DATA REPORT
CALIFORNIA SOLID WASTE INFORMATION SYSTEM
SWF - UNPLOTTABLE SITES

ERIIS Report #124755E

Nov 21, 199

ERIIS ID SWIS ID	FACILITY	OWNER	CLASSIFICATION CATEGORY	REGULATORY STATUS OPERATIONAL STATUS
06042003550 19-AR-5045	LA BY-PRODUCTS HEWITT PIT NO 6 CA LOS ANGELES COUNTY		ACTIVITY: SOLID WASTE DISPOSAL SITE	TO BE TO BE
06042003551 19-AR-5049	LAUREL CANYON DUMP CA LOS ANGELES COUNTY		ACTIVITY: SOLID WASTE DISPOSAL SITE	TO BE TO BE
06042003552 19-AR-5051	LIVINGSTON - GRAHAM CA LOS ANGELES COUNTY		ACTIVITY: SOLID WASTE DISPOSAL SITE	TO BE TO BE
06042003553 19-AR-5052	LA CITY AVE 26 & FIGUEROA CA LOS ANGELES COUNTY		ACTIVITY: SOLID WASTE DISPOSAL SITE	TO BE TO BE
06042003554 19-AR-5056	LA CITY DEPARTMENT OF PUBLIC WORKS CA LOS ANGELES COUNTY		ACTIVITY: SOLID WASTE DISPOSAL SITE	TO BE TO BE
06042003555 19-AR-5060	LA CITY DEPARTMENT OF PUBLIC WORKS CA LOS ANGELES COUNTY		ACTIVITY: SOLID WASTE DISPOSAL SITE	TO BE TO BE
06042003556 19-AR-5063	LA CITY DEPARTMENT OF PUBLIC WORKS CA LOS ANGELES COUNTY		ACTIVITY: SOLID WASTE DISPOSAL SITE	TO BE TO BE
06042003557 19-AR-5068	LA CITY DEPARTMENT OF PUBLIC WORKS CA LOS ANGELES COUNTY		ACTIVITY: SOLID WASTE DISPOSAL SITE	TO BE TO BE
06042003558 19-AR-5069	LA CITY DEPARTMENT OF PUBLIC WORKS CA LOS ANGELES COUNTY		ACTIVITY: SOLID WASTE DISPOSAL SITE	TO BE TO BE
06042003559 19-AR-5070	HARBOR DEPARTMENT CA LOS ANGELES COUNTY		ACTIVITY: SOLID WASTE DISPOSAL SITE	TO BE TO BE

ERIIS ID SWIS ID	FACILITY	OWNER	CLASSIFICATION CATEGORY	REGULATORY STATUS OPERATIONAL STATUS
06042003560 19-AR-5071	CITY OF LA HARBOR DEPARTMENT CA LOS ANGELES COUNTY		ACTIVITY: SOLID WASTE DISPOSAL SITE	TO BE TO BE
06042003561 19-AR-5072	LA CITY TRANSFER CA LOS ANGELES COUNTY		ACTIVITY: SOLID WASTE DISPOSAL SITE	TO BE TO BE
06042003562 19-AR-5086	LA COUNTY ROAD DEPARTMENT S/O DOMINGUEZ CA LOS ANGELES COUNTY		ACTIVITY: SOLID WASTE DISPOSAL SITE	TO BE TO BE
06042003563 19-AR-5087	LA COUNTY ROAD DEPARTMENT ARTESIA WEST (CA LOS ANGELES COUNTY		ACTIVITY: SOLID WASTE DISPOSAL SITE	TO BE TO BE
06042003564 19-AR-5090	LA COUNTY SD N/O DOMINGUEZ CHAN. (STRIP) CA LOS ANGELES COUNTY		ACTIVITY: SOLID WASTE DISPOSAL SITE	TO BE TO BE
06042003565 19-AR-5091	LA INTERNATIONAL AIRPORT ALONG SEPULVEDA CA LOS ANGELES COUNTY		ACTIVITY: SOLID WASTE DISPOSAL SITE	TO BE TO BE
06042003566 19-AR-5094	NATIONAL LAND CLEARING TERMINAL IS LA - CA LOS ANGELES COUNTY		ACTIVITY: SOLID WASTE DISPOSAL SITE	TO BE TO BE
06042003567 19-AR-5095	PACIFIC ELECTRIC RAILROAD - LA CA LOS ANGELES COUNTY		ACTIVITY: SOLID WASTE DISPOSAL SITE	TO BE TO BE
06042003568 19-AR-5096	PACIFIC OCEAN DIAPOSAL COMPANY CA LOS ANGELES COUNTY		ACTIVITY: SOLID WASTE DISPOSAL SITE	TO BE TO BE
06042003569 19-AR-5098	GM RUSSEL CA LOS ANGELES COUNTY		ACTIVITY: SOLID WASTE DISPOSAL SITE	TO BE TO BE

ERIIS ENVIRONMENTAL DATA REPORT
CALIFORNIA SOLID WASTE INFORMATION SYSTEM
SWF - UNPLOTTABLE SITES

ERIIS Report #124755E

Nov 21, 1996

ERIIS ID SWIS ID	FACILITY	OWNER	CLASSIFICATION CATEGORY	REGULATORY STATUS OPERATIONAL STATUS
06042003570 19-AR-5099	SAN FERNANDO & BRAZIL - GLENDALE CA LOS ANGELES COUNTY		ACTIVITY: SOLID WASTE DISPOSAL SITE	TO BE TO BE
06042003571 19-AR-5100	SAN FERNANDO CITY LANDFILL CA LOS ANGELES COUNTY		ACTIVITY: SOLID WASTE DISPOSAL SITE	TO BE TO BE
06042003572 19-AR-5101	SELIG PLACE & MISSION ROAD DUMP CA LOS ANGELES COUNTY		ACTIVITY: SOLID WASTE DISPOSAL SITE	TO BE TO BE
06042003573 19-AR-5102	SOUTHERN CALIFORNIA DIAPOSAL COMPANY CA LOS ANGELES COUNTY		ACTIVITY: SOLID WASTE DISPOSAL SITE	TO BE TO BE
06042003574 19-AR-5105	TCL DUMP CA LOS ANGELES COUNTY		ACTIVITY: SOLID WASTE DISPOSAL SITE	TO BE TO BE
06042003575 19-AR-5106	TUXFORD AND SUNLAND NORTH CA LOS ANGELES COUNTY		ACTIVITY: SOLID WASTE DISPOSAL SITE	TO BE TO BE
06042003576 19-AR-5107	US NAVY - NAVY MOLE LONG BEACH CA LOS ANGELES COUNTY		ACTIVITY: SOLID WASTE DISPOSAL SITE	TO BE TO BE
06042003577 19-AR-5111	VERMONT & 183RD STREET DUMP CA LOS ANGELES COUNTY		ACTIVITY: SOLID WASTE DISPOSAL SITE	TO BE TO BE
06042003578 19-AR-5112	VOLKSWAGON PACIFIC INC CA LOS ANGELES COUNTY		ACTIVITY: SOLID WASTE DISPOSAL SITE	TO BE TO BE
06042003579 19-AR-5114	WYNN WILKES JONES SANTANTONIS FOOTHILL & CA LOS ANGELES COUNTY		ACTIVITY: SOLID WASTE DISPOSAL SITE	TO BE TO BE

ERIIS ENVIRONMENTAL DATA REPORT
CALIFORNIA SOLID WASTE INFORMATION SYSTEM
SWF - UNPLOTTABLE SITES

ERIIS Report #124755E

Nov 21, 199

ERIIS ID SWIS ID	FACILITY	OWNER	CLASSIFICATION CATEGORY	REGULATORY STATUS OPERATIONAL STATUS
06042003580 19-AR-5116	WILLIAM BAILEY CA LOS ANGELES COUNTY		ACTIVITY: SOLID WASTE DISPOSAL SITE	TO BE TO BE
06042003581 19-AR-5117	OCKERY & JESSUP DUMP CA LOS ANGELES COUNTY		ACTIVITY: SOLID WASTE DISPOSAL SITE	TO BE TO BE
06042003582 19-AR-5118	BEN KAZARIAN CA LOS ANGELES COUNTY		ACTIVITY: SOLID WASTE DISPOSAL SITE	TO BE TO BE
06042003583 19-AR-5122	WATT DUMP CA LOS ANGELES COUNTY		ACTIVITY: SOLID WASTE DISPOSAL SITE	TO BE TO BE
06042003584 19-AR-5123	KRUGER RUBBISH COMPANY CA LOS ANGELES COUNTY		ACTIVITY: SOLID WASTE DISPOSAL SITE	TO BE TO BE
06042003585 19-AR-5124	HARBOR DOCK & WHARF COMPANY CA LOS ANGELES COUNTY		ACTIVITY: SOLID WASTE DISPOSAL SITE	TO BE TO BE
06042003586 19-AR-5125	LA HARBOR DEPARTMENT CA LOS ANGELES COUNTY		ACTIVITY: SOLID WASTE DISPOSAL SITE	TO BE TO BE
06042003587 19-AR-5126	HOOVER STREET DUMP CA LOS ANGELES COUNTY		ACTIVITY: SOLID WASTE DISPOSAL SITE	TO BE TO BE
06042003588 19-AR-5127	RANCHO LA BALLONA CA LOS ANGELES COUNTY		ACTIVITY: SOLID WASTE DISPOSAL SITE	TO BE TO BE
06042003589 19-AR-5128	LA ROCK & GRAVEL CA LOS ANGELES COUNTY		ACTIVITY: SOLID WASTE DISPOSAL SITE	TO BE TO BE

ERIIS ENVIRONMENTAL DATA REPORT
CALIFORNIA SOLID WASTE INFORMATION SYSTEM
SWF - UNPLOTTABLE SITES

ERIIS Report #124755E

Nov 21, 199

ERIIS ID SWIS ID	FACILITY	OWNER	CLASSIFICATION CATEGORY	REGULATORY STATUS OPERATIONAL STATUS
06042003590 19-AR-5132	LA FLEUR DAIRY CA LOS ANGELES COUNTY		ACTIVITY: SOLID WASTE DISPOSAL SITE	TO BE TO BE
06042003591 19-AR-5133	LEWIS VISCO - VALLEY IRON & METAL COMPAN CA LOS ANGELES COUNTY		ACTIVITY: SOLID WASTE DISPOSAL SITE	TO BE TO BE
06042003592 19-AR-5134	DAILY DISPOSAL SERVICE 206 CA LOS ANGELES COUNTY		ACTIVITY: SOLID WASTE DISPOSAL SITE	TO BE TO BE
06042003593 19-AR-5137	101 DISPOSAL COMPANY CA LOS ANGELES COUNTY		ACTIVITY: SOLID WASTE DISPOSAL SITE	TO BE TO BE
06042003594 19-AR-5138	KINGSLEY - OLYMPIC 277 CA LOS ANGELES COUNTY		ACTIVITY: SOLID WASTE DISPOSAL SITE	TO BE TO BE
06042003595 19-AR-5139	KITTRIDGE DUMP CA LOS ANGELES COUNTY		ACTIVITY: SOLID WASTE DISPOSAL SITE	TO BE TO BE
06042003596 19-AR-5140	LA BY- PRODUCTS NORTH HOLLYWOOD 28 CA LOS ANGELES COUNTY		ACTIVITY: SOLID WASTE DISPOSAL SITE	TO BE TO BE
06042003597 19-AR-5141	VALLEY BRICK & SUPPLIES VAN CA LOS ANGELES COUNTY		ACTIVITY: SOLID WASTE DISPOSAL SITE	TO BE TO BE
06042003598 19-AR-5142	VERMONT & EL SEGUNDO 407 CA LOS ANGELES COUNTY		ACTIVITY: SOLID WASTE DISPOSAL SITE	TO BE TO BE
06042003599 19-AR-5144	PORT LAND RECLAMATION COMPANY CA LOS ANGELES COUNTY		ACTIVITY: SOLID WASTE DISPOSAL SITE	TO BE TO BE

ERIIS ENVIRONMENTAL DATA REPORT
CALIFORNIA SOLID WASTE INFORMATION SYSTEM
SWF - UNPLOTTABLE SITES

ERIIS Report #124755E

Nov 21, 199

ERIIS ID SWIS ID	FACILITY	OWNER	CLASSIFICATION CATEGORY	REGULATORY STATUS OPERATIONAL STATUS
06042003600 19-AR-5145	TWENTHIETH CENTURY FOX STUDIOS CA LOS ANGELES COUNTY		ACTIVITY: SOLID WASTE DISPOSAL SITE	TO BE TO BE
06042003601 19-AR-5146	SAN FERNANDO VALLEY DIAPOSAL COMPANY 35 CA LOS ANGELES COUNTY		ACTIVITY: SOLID WASTE DISPOSAL SITE	TO BE TO BE
06042003602 19-AR-5148	OXNARD STREET DUMP CA LOS ANGELES COUNTY		ACTIVITY: SOLID WASTE DISPOSAL SITE	TO BE TO BE
06042003603 19-AR-5149	LOMITA & FRIGATE 304 CA LOS ANGELES COUNTY		ACTIVITY: SOLID WASTE DISPOSAL SITE	TO BE TO BE
06042003604 19-AR-5150	CHADWICK CANYON 180 CA LOS ANGELES COUNTY		ACTIVITY: SOLID WASTE DISPOSAL SITE	TO BE TO BE
06042003605 19-AR-5151	CHURCH - WILMINGTON 182 CA LOS ANGELES COUNTY		ACTIVITY: SOLID WASTE DISPOSAL SITE	TO BE TO BE
06042003606 19-AR-5153	IT CORPORATION CA LOS ANGELES COUNTY		ACTIVITY: SOLID WASTE DISPOSAL SITE	TO BE TO BE
06042003607 19-AR-5154	K&S RUBBISH CA LOS ANGELES COUNTY		ACTIVITY: SOLID WASTE DISPOSAL SITE	TO BE TO BE
06042003608 19-AR-5155	KAGEL CANYON 268 CA LOS ANGELES COUNTY		ACTIVITY: SOLID WASTE DISPOSAL SITE	TO BE TO BE
06042003609 19-AR-5156	DISPOSAL COMPANY CA LOS ANGELES COUNTY		ACTIVITY: SOLID WASTE DISPOSAL SITE	TO BE TO BE

ERIIS ENVIRONMENTAL DATA REPORT
CALIFORNIA SOLID WASTE INFORMATION SYSTEM
SWF - UNPLOTTABLE SITES

ERIIS Report #124755E

Nov 21, 199

ERIIS ID SWIS ID	FACILITY	OWNER	CLASSIFICATION CATEGORY	REGULATORY STATUS OPERATIONAL STATUS
06042003610 19-AR-5157	EDMISTON DUMP 119 CA LOS ANGELES COUNTY		ACTIVITY: SOLID WASTE DISPOSAL SITE	TO BE TO BE
06042003611 19-AR-5158	SUN VALLEY DIAPOSAL SITE CA LOS ANGELES COUNTY		ACTIVITY: SOLID WASTE DISPOSAL SITE	TO BE TO BE
06042003612 19-AR-5159	SUNSET & LINCOLN BLVD DUMP CA LOS ANGELES COUNTY		ACTIVITY: SOLID WASTE DISPOSAL SITE	TO BE TO BE
06042003613 19-AR-5162	FLINTKOTE COMPANY CA LOS ANGELES COUNTY		ACTIVITY: SOLID WASTE DISPOSAL SITE	TO BE TO BE
06042003614 19-AR-5164	PACIFIC OCEAN DISPOSAL COMPANY 914 P CA LOS ANGELES COUNTY		ACTIVITY: SOLID WASTE DISPOSAL SITE	TO BE TO BE
06042003615 19-AR-5165	TUJUNGA PIT CA LOS ANGELES COUNTY		ACTIVITY: SOLID WASTE DISPOSAL SITE	TO BE TO BE
06042003616 19-AR-5167	CITY DISPOSAL COMPANY CA LOS ANGELES COUNTY		ACTIVITY: SOLID WASTE DISPOSAL SITE	TO BE TO BE
06042003617 19-AR-5168	PORT DISPOSAL - MACCO PIT CA LOS ANGELES COUNTY		ACTIVITY: SOLID WASTE DISPOSAL SITE	TO BE TO BE
06042003618 19-AR-5317	SUNSET & LINCOLN - VENICE 383 CA LOS ANGELES COUNTY		ACTIVITY: SOLID WASTE DISPOSAL SITE	TO BE TO BE
06042003619 19-AR-5511	LA CITY DEPARTMENT OF PUBLIC WORKS CA LOS ANGELES COUNTY		ACTIVITY: SOLID WASTE DISPOSAL SITE	TO BE TO BE

ERIIS ENVIRONMENTAL DATA REPORT
CALIFORNIA SOLID WASTE INFORMATION SYSTEM
SWF - UNPLOTTABLE SITES

ERIIS Report #124755E

Nov 21, 199

ERIIS ID SWIS ID	FACILITY	OWNER	CLASSIFICATION CATEGORY	REGULATORY STATUS OPERATIONAL STATUS
06042003620 19-AR-5538	LACY STREET DUMP CA LOS ANGELES COUNTY		ACTIVITY: SOLID WASTE DISPOSAL SITE	TO BE TO BE
06042003621 19-AR-5569	BIG CANYON CA LOS ANGELES COUNTY		ACTIVITY: SOLID WASTE DISPOSAL SITE	TO BE TO BE
06042003622 19-AS-5000	SOUTH PASADENA CITY DUMP CA LOS ANGELES COUNTY		ACTIVITY: SOLID WASTE DISPOSAL SITE	TO BE TO BE
06042003623 19-CR-0001	HARBOR STREET MAINTENANCE YARD CA LOS ANGELES COUNTY		ACTIVITY: SOLID WASTE DISPOSAL SITE	TO BE TO BE
06042003624 19-CR-0002	LA CITY DEPATRMENT OF PUBLIC WORKS CA LOS ANGELES COUNTY		ACTIVITY: SOLID WASTE DISPOSAL SITE	TO BE TO BE
06042003625 19-CR-0003	NAVY FUEL DEPOT CA LOS ANGELES COUNTY		ACTIVITY: SOLID WASTE DISPOSAL SITE	TO BE TO BE
06042003626 19-CR-0004	RIO LA BALLONA CA LOS ANGELES COUNTY		ACTIVITY: SOLID WASTE DISPOSAL SITE	TO BE TO BE

EPA HAZARDOUS WASTE NUMBERS -- HAZARDOUS WASTE DESCRIPTION

D001 -- A solid waste that exhibits the characteristic of ignitability, but is not listed as a hazardous waste in Subpart D.

D002 -- A solid waste that exhibits the characteristic of corrosivity, but is not listed as a hazardous waste in Subpart D.

D003 -- A solid waste that exhibits the characteristic of reactivity, but is not listed as a hazardous waste in Subpart D.

EPA HW #	CAS #	COMMON CHEMICAL NAME
D004	7740-38-2	ARSENIC
D005	7740-39-3	BARIUM
D006	7440-43-9	CADMIUM
D007	7440-47-3	CHROMIUM
D008	7439-92-1	LEAD
D009	7439-97-6	MERCURY
D010	7782-49-2	SELENIUM
D011	7440-22-4	SILVER
D012	72-20-8	ENDRIN
D013	58-89-9	LINDANE
D014	72-43-5	METHOXYCHLOR
D015	8001-35-2	TOXAPHENE
D016	94-75-7	2,4-D
D017	93-72-1	2,4,5-TP(SILVEX)
D018	71-39-2	BENZENE
D019	56-23-5	CARBON TETRACHLORIDE
D020	57-74-9	CHLORDANE
D021	108-90-7	CHLOROBENZENE
D022	67-66-3	CHLOROFORM
D023	95-48-7	O-CRESOL
D024	108-39-4	M-CRESOL
D025	106-44-5	P-CRESOL
D026		CRESOL
D027	106-46-7	1,4-DICHLOROBENZENE
D028	107-06-2	1,2-DICHLOROETHANE
D029	75-35-4	1,1-DICHLOROETHYLENE
D030	121-14-2	2,4-DINITROTOLUENE
D031	76-44-8	HEPTACHLOR (AND ITS EPOXIDE)
D032	118-74-1	HEXACHLOROBENZENE
D033	87-68-3	HEXACHLOROBUTADIENE
D034	67-72-1	HEXACHLOROETHANE
D035	78-93-3	METHYL ETHYL KETONE
D036	98-95-3	NITROBENZENE
D037	87-86-5	PENTACHLOROPHENOL
D038	110-86-1	PYRIDINE
D039	127-18-4	TETRACHLOROETHYLENE
D040	79-01-6	TRICHLOROETHYLENE
D041	95-95-4	2,4,5-TRICHLOROPHENOL
D042	88-06-2	2,4,6-TRICHLOROPHENOL
D043	75-01-4	VINYL CHLORIDE

EPA HAZARDOUS WASTE NUMBERS -- HAZARDOUS WASTE DESCRIPTION

F009 -- Spent stripping and cleaning bath solutions from electroplating operations where cyanides are used in the process.

F010 -- Quenching bath residue from oil baths from metal heat treating operations where cyanides are used in the process.

F011 -- Spent cyanide solutions from salt bath pot cleaning from metal heat treating operations.

F012 -- Quenching wastewater treatment sludges from metal heat treating operations where cyanides are used in the process.

F019 -- Wastewater treatment sludges from the chemical conversion coating of aluminum.

F020 -- Wastes (except wastewater and spent carbon from hydrogen chloride purification) from the production or manufacturing use (as a reactant, chemical intermediate, or component in a formulating process) of tri- or tetrachlorophenol, or of intermediates used to produce their pesticide derivatives. (This listing does not include wastes from the production of hexachlorophene from highly purified 2,4,5-trichlorophenol.)

F021 -- Wastes (except wastewater and spent carbon from hydrogen chloride purification) from the production or manufacturing use (as a reactant, chemical intermediate, or component in a formulating process) of pentachlorophenol, or of intermediates used to produce its derivatives.

F022 -- Wastes (except wastewater and spent carbon from hydrogen chloride purification) from the manufacturing use (as a reactant, chemical intermediate, or component in a formulating process) of tetra-, penta-, or hexachlorobenzenes under alkaline conditions.

F023 -- Wastes (except wastewater and spent carbon from hydrogen chloride purification) from the production of materials on equipment previously used for the production or manufacturing use (as a reactant, chemical intermediate, or component in a formulating process) of tri- and tetrachlorophenols. (This listing does not include wastes from equipment used only for the production or use of hexachlorophene from highly purified 2,4,5- trichlorophenol.)

F024 -- Wastes, including but not limited to, distillation residues, heavy ends, tars, and reactor clean-out wastes from the production of chlorinated aliphatic hydrocarbons, having carbon content from one to five, utilizing free radical catalyzed processes. (This listing does not include light ends, spent filters and filter aids, spent dessicants, wastewater, wastewater treatment sludges, spend catalysts, and wastes listed in §261.32.)

F026 -- Wastes (except wastewater and spent carbon from hydrogen chloride purification) from the production of materials on equipment previously used for the manufacturing use (as a reactant, chemical intermediate, or component in a formulating process) of tetra-, penta-, or hexachlorobenzene under alkaline conditions.

F027 -- Discarded unused formulations containing tri-, tetra-, or pentachlorophenol or discarded unused formulations containing compounds derived from these chlorophenols. (This listing does not include formulations containing hexachlorophene synthesized from prepurified 2,4,5-trichlorophenol as the sole component.)

EPA HAZARDOUS WASTE NUMBERS -- HAZARDOUS WASTE DESCRIPTION

K024 -- Distillation bottoms from the production of phthalic anhydride from naphthalene.

K025 -- Distillation bottoms from the production of nitrobenxene by the nitration of benzene.

K026 -- Stripping still tails from the production of methyl ethyl pyridines.

K027 -- Centrifuge and distillation residues from toluene diisocyanate production.

K028 -- Spent catalyst from the hydrochlorinator reactor in the production of 1,1,1-trichloroethane.

K029 -- Wastes from the product steam stripper in the production of 1,1,1-trichloroethane.

K030 -- Column bottoms or heavy ends from the combined production of trichloroethtlene and perchloroethtlene.

K031 -- By-product salts generated in the production of MSMA and cacodylic acid.

K032 -- Wastewater treatment sludge from the production of chlordane.

K033 -- Wastewater and scrub water from the chlorination of cyclopentadiene in the production of chlordane.

K034 -- Filter solids from the filtration of hexachlorocyclopentadiene in the prodution of chlordane.

K035 -- Wastewater treatment sludges generated in the production of creosote.

K036 -- Still bottoms from toluene reclamation distillation in the production of disulfoton.

K037 -- Wastewater treatment sludges from the production of disulfoton,

K038 -- Wastewater from the washing and stripping of phorate production.

K039 -- Filter cake from the filtration of diethylphosphorodithioic acid in the productionof phorate.

K040 -- Wastewater treatment sludge from the production of phorate.

K041 -- Wastewater treatment sludge from the production of toxaphene.

K071 -- Brine purification muds from the mercury cell process in chlorine production, where separatelty prepurified brine is not used.

K073 -- Chlorinated hydrocarbon waste from the purification step of the diaphragm cell process using graphite anodes in chlorine production.

K083 -- Distillation bottoms from aniline production.

EPA HAZARDOUS WASTE NUMBERS -- COMMON CHEMICAL NAME

EPA HW #	CAS #	COMMON CHEMICAL NAME
F027	88-06-2	2,4,6-TRICHLOROPHENOL
F027	58-90-2	2,3,4,6-TETRACHLOROPHENOL
F027	95-95-4	2,4,5-TRICHLOROPHENOL
F027	87-86-5	PENTACHLOROPHENOL
F027	93-76-5	2,4,5-TRICHLOROPHENOXYACETIC ACID
F027	93-72-1	SILVEX
P002	591-08-28	1-ACETYL-2-THIOUREA
P003	107-02-88	ACROLEIN
P001	81-81-2	WARFARIN
P004	309-00-28	ALDRIN
P005	107-18-68	ALLYL ALCOHOL
P006	20859-73-8	ALUMINUM PHOSPHIDE
P007	2763-96-4	MUSCIMOL
P008	504-24-58	PYRIDINE, 4-AMINO
P010	7778-39-4	ARSENIC ACID
P011	1303-28-2	ARSENIC PENTOXIDE, SOLID
P012	1327-53-3	ARSENIC TRIOXIDE, SOLID
P013	542-62-18	BARIUM CYANIDE, SOLID
P014	108-98-58	PHENYL MERCAPTAN
P015	7440-41-7	BERYLLIUM
P016	542-88-18	BIS(CHLOROMETHYL)ETHER
P017	598-31-28	BROMOACETONE
P018	357-57-38	BRUCINE
P020	88-85-7	DINOSEB
P021	592-01-88	CALCIUM CYANIDE, SOLID
P022	75-15-0	CARBON DISULFIDE
P023	107-20-08	CHLOROACETALDEHYDE
P024	106-47-88	P-CHLOROANILINE
P026	5344-82-1	1-(0-CHLOROPHENYL) THIOUREA
P027	542-76-78	3-CHLOROPROPIONITRILE
P028	100-44-78	BENZYL CHLORIDE
P029	544-92-38	CUPROUS CYANIDE
P030	57-12-5	CYANIDES (SOLUBLE SALTS AND COMPLEXES)
P031	460-19-58	CYANOGEN
P033	506-77-48	CYANOGEN CHLORIDE, INHIBITED
P034	131-89-58	4,6-DINITRO-0-CYCLOHEXYLPHENOL
P036	696-28-68	DICHLOROPHENYLARSINE
P037	60-57-1	DIELDRIN
P038	692-42-28	DIETHYLARSINE
P039	298-04-48	DISULFOTON
P040	297-97-28	THIONAZIN
P041	311-45-58	DIETHYL P-NITROPHENYL PHOSPHATE
P042	51-43-4	EPINEPHRINE
P043	55-91-4	ISOFLUROPHATE
P044	60-51-5	DIMETHOATE
P045	39196-18-4	THIOFANOX
P046	122-09-88	ALPHA, ALPHA-DIMETHYLPHENETHYLAMINE
P047	534-52-18	DINITRO-ORTHO-CRESOL

EPA HAZARDOUS WASTE NUMBERS -- COMMON CHEMICAL NAME

EPA HW #	CAS #	COMMON CHEMICAL NAME
P106	143-33-98	SODIUM CYANIDE (NA(CN))
P108	57-24-9	STRYCHNINE
P109	3689-24-5	SULFOTEP
P110	78-00-2	TETRAETHYL LEAD
P111	107-49-38	TETRAETHYL PYROPHOSPHATE
P112	509-14-88	TETRANITROMETHANE
P113	1314-32-5	THALLIC OXIDE
P114	12039-52-0	SELENIOUS ACID, DITHALLIUM(1 +) SALT
P115	7446-18-6	THALLOUS SULFATE
P116	79-19-6	THIOSEMICARBAZIDE
P119	7803-55-6	AMMONIUM METAVANADATE
P120	1314-62-1	VANADIUM PENTOXIDE
P121	557-21-18	ZINC CYANIDE
P122	1314-84-7	ZINC PHOSPHIDE
P123	8001-35-2	TOXAPHENE
U001	75-07-0	ACETALDEHYDE
U002	67-64-1	ACETONE
U003	75-05-8	ACETONITRILE
U004	98-86-2	ACETOPHENONE
U005	53-96-3	2-ACETYLAMINOFLUORENE
U006	75-36-5	ACETYL CHLORIDE
U007	79-06-1	ACRYLAMIDE
U008	79-10-7	ACRYLIC ACID
U009	107-13-18	ACRYLONITRILE, INHIBITED
U010	50-07-7	MITOMYCIN C
U011	61-82-5	AMITROLE
U012	62-53-3	ANILINE
U014	492-80-88	C.I. SOLVENT YELLOW 34
U015	115-02-68	AZASERINE
U016	225-51-48	BENZ[C]ACRIDINE
U017	98-87-3	BENZAL CHLORIDE
U018	56-55-3	BENZ[A]ANTHRACENE
U019	71-43-2	BENZENE
U020	98-09-9	BENZENESULFONYL CHLORIDE
U021	92-87-5	BENZIDINE
U022	50-32-8	BENZO[A]PYRENE
U023	98-07-7	BENZOIC TRICHLORIDE
U024	111-91-18	BIS(2-CHLOROETHOXY)METHANE
U025	111-44-48	2,2'-DICHLOROETHYL ETHER
U026	494-03-18	CHLORNAPHAZINE
U027	108-60-18	BIS(2-CHLOROISOPROPYL)ETHER
U028	117-81-78	DI-(2-ETHYLHEXYL)PHTHALATE
U029	74-83-9	METHYL BROMIDE
U030	101-55-38	4-BROMOPHENYL PHENYL ETHER
U031	71-36-3	N-BUTYL ALCOHOL
U032	13765-19-0	CALCIUM CHROMATE
U033	353-50-48	CARBONIC DIFLUORIDE
U034	75-87-6	ACETALDEHYDE, TRICHLORO-

EPA HAZARDOUS WASTE NUMBERS -- COMMON CHEMICAL NAME

EPA HW #	CAS #	COMMON CHEMICAL NAME
U085	1464-53-5	2,2-BIOXIRANE
U086	1615-80-1	1,2-DIETHYLHYDRAZINE
U087	3288-58-2	0,0-DIETHYL S-METHYL DITHIOPHOSPHATE
U088	84-66-2	DIETHYL PHTHALATE
U089	56-53-1	DIETHYLSTILBESTROL
U090	94-58-6	DIHYDROSAFROLE
U091	119-90-48	3,3'-DIMETHOXYBENZIDINE
U092	124-40-38	DIMETHYLAMINE, ANHYDROUS
U093	60-11-7	4-DIMETHYLAMINOAZOBENZENE
U094	57-97-6	7,12-DIMETHYLBENZ(A)ANTHRACENE
U095	119-93-78	3,3'-DIMETHYLBENZIDINE
U096	80-15-9	CUMENE HYDROPEROXIDE
U097	79-44-7	DIMETHYLCARBAMOYL CHLORIDE
U099	540-73-88	1,2-DIMETHYLHYDRAZINE
U101	105-67-98	2,4-XYLENOL
U102	131-11-38	DIMETHYL PHTHALATE
U103	77-78-1	DIMETHYL SULFATE
U105	121-14-28	2,4-DINITROTOLUENE
U106	606-20-28	2,6-DINITROTOLUENE
U107	117-84-08	DIOCTYL PHTHALATE
U108	123-91-18	1,4-DIOXANE
U109	122-66-78	1,2-DIPHENYLHYDRAZINE
U110	142-84-78	DIPROPYLAMINE
U111	621-64-78	N-NITROSODI-N-PROPYLAMINE
U112	141-78-68	ETHYL ACETATE
U113	140-88-58	ETHYL ACRYLATE
U114	111-54-68	ETHYLENEBIS(DITHIOCARBAMIC ACID)
U115	75-21-8	ETHYLENE OXIDE
U116	96-45-7	ETHYLENE THIOUREA
U117	60-29-7	ETHYL ETHER
U118	97-63-2	ETHYL METHACRYLATE
U119	62-50-0	ETHYL METHANESULFONATE
U120	206-44-08	FLUORANTHENE
U121	75-69-4	FLUOROTRICHLOROMETHANE
U122	50-00-0	FORMALDEHYDE GAS
U123	64-18-6	FORMIC ACID
U124	110-00-98	FURAN
U125	98-01-1	FURFURAL
U126	765-34-48	GLYCIDALDEHYDE
U127	118-74-18	HEXACHLOROBENZENE
U128	87-68-3	HEXACHLOROBUTADIENE
U129	58-89-9	LINDANE
U130	77-47-4	HEXACHLOROCYCLOPENTADIENE
U131	67-72-1	HEXACHLOROETHANE
U132	70-30-4	HEXACHLOROPHENE
U133	302-01-28	HYDRAZINE, ANHYDROUS

EPA HAZARDOUS WASTE NUMBERS -- COMMON CHEMICAL NAME

EPA HW #	CAS #	COMMON CHEMICAL NAME
U182	123-63-78	PARALDEHYDE
U183	608-93-58	PENTACHLOROBENZENE
U184	76-01-7	PENTACHLOROETHANE
U185	82-68-8	PENTACHLORONITROBENZENE
U186	504-60-98	1,3-PENTADIENE
U187	62-44-2	PHENACETIN
U188	108-95-28	PHENOL
U189	1314-80-3	PHOSPHOROUS PENTASULFIDE
U190	85-44-9	PHTHALIC ANHYDRIDE
U191	109-06-88	2-PICOLINE
U192	23950-58-5	PRONAMIDE
U193	1120-71-4	PROPANE SULTONE
U194	107-10-88	PROPYLAMINE
U196	110-86-18	PYRIDINE
U197	106-51-48	QUINONE
U200	50-55-5	RESERPINE
U201	108-46-38	RESORCINOL
U202	81-07-2	SACCHARIN
U203	94-59-7	SAFROLE
U204	7783-00-8	SELENIOUS ACID
U205	7488-56-4	SELENIUM DISULFIDE
U206	18883-66-4	STREPTOZOTOCIN
U207	95-94-3	1,2,4,5-TETRACHLOROBENZENE
U208	630-20-68	1,1,1,2-TETRACHLOROETHANE
U209	79-34-5	1,1,2,2-TETRACHLOROETHANE
U210	127-18-48	TETRACHLOROETHYLENE
U211	56-23-5	CARBON TETRACHLORIDE
U212	58-90-2	2,3,4,6-TETRACHLOROPHENOL
U213	109-99-98	TETRAHYDROFURAN
U214	563-68-88	THALLIUM ACETATE
U215	6533-73-9	THALLOUS CARBONATE
U216	7791-12-0	THALLIUM CHLORIDE
U217	10102-45-1	THALLIUM NITRATE
U218	62-55-5	THIOACETAMIDE
U219	62-56-6	THIOUREA
U220	108-88-38	TOLUENE
U221	25376-45-8	TOLUENEDIAMINE
U222	636-21-58	O-TOLUIDINE HYDROCHLORIDE
U223	26471-62-5	TOLUENE DIISOCYANATE (MIXED ISOMERS)
U225	75-25-2	BROMOFORM
U226	71-55-6	METHYL CHLOROFORM
U227	79-00-5	1,1,2-TRICHLOROETHANE
U228	79-01-6	TRICHLOROETHYLENE
U230	88-06-2	2,4,6-TRICHLOROPHENOL
U232	93-76-5	2,4,5-T ACID
U233	93-72-1	SILVEX (2,4,5-TP)
U234	99-35-4	1,3,5-TRINITROBENZENE

ENVIRONMENTAL RISK INFORMATION & IMAGING SERVICES
AERIAL PHOTOGRAPH SEARCH REPORT

The following sources have reported aerial photo coverage for the subject site USGS topoquad.
For site-specific photo availablity and ordering, please call the individual source agency or call
AIC at 1-800-945-9509 or fax this page to AIC at 512-478-5215.

ERIIS Report #124755E

VENDOR NAME	STREET	STATE	ZIP	PHONE
AGRICULTURAL STABILIZATION AND CONSERVATION SERVICE	AERAIL PHOTOGRAPHY FIELD OFFICE P O BOX 30010	UT	84130-0010	(801) 975-3503

DATE OF COVERAGE	SENSOR CLASS	PROJECT CODE	SCALE	FOCAL LENGTH	FILM TYPE	CLOUD COVER	QUADRANGLE COVERAGE	REMARKS
1954	VERTICAL CARTO (IMPLIES STEREO)	AXJ	20000	8.25in OR 210mm	B&W	0%	100%	18
1965 SEP 21	VERTICAL CARTO (IMPLIES STEREO)	AXJ	20000	8.25in OR 210mm	B&W	0%	100%	LOS ANGEL 5-5

U S FOREST SERVICE REGION 5 AERIAL PHOTOGRAPHY FIELD OFFICE	P O BOX 30010	UT	84130-0010	(801) 975-3503

DATE OF COVERAGE	SENSOR CLASS	PROJECT CODE	SCALE	FOCAL LENGTH	FILM TYPE	CLOUD COVER	QUADRANGLE COVERAGE	REMARKS
1982	VERTICAL CARTO (IMPLIES STEREO)	615310	40000	3.00in OR 76mm	COLOR	0%	100%	FIRESCOPE 39

NATIONAL OCEAN SERVICE NOAA/COAST AND GEODETIC SURVEY SUPPORT	OAA/COAST AND GEODETIC SURVEY S	MD	20910-3282	(301) 713-2692

DATE OF COVERAGE	SENSOR CLASS	PROJECT CODE	SCALE	FOCAL LENGTH	FILM TYPE	CLOUD COVER	QUADRANGLE COVERAGE	REMARKS
1958 SEP 29	VERTICAL CARTO (IMPLIES STEREO)	58W-1	30000	6.00in OR 152mm	B&W	0%	30%	65-J 1230-1232
1958 SEP 29	VERTICAL CARTO (IMPLIES STEREO)	58W-2	30000	6.00in OR 152mm	B&W	0%	30%	65-J 1233-1237
1960 APR 07	VERTICAL CARTO (IMPLIES STEREO)	60S-1	37000	6.00in OR 152mm	B&W	0%	60%	65-J 2151-2156
1966 MAY 31	VERTICAL CARTO (IMPLIES STEREO)	66L-1	24000	6.00in OR 152mm	B&W	0%	60%	65-J2 4269-4286
1971 APR 27	VERTICAL CARTO (IMPLIES STEREO)	71L	30000	6.00in OR 152mm	B&W	0%	40%	65-J3 3788-3792
1974 MAR 11	VERTICAL CARTO (IMPLIES STEREO)	74L	30000	6.00in OR 152mm	B&W	0%	20%	65-J4 1371-1379
1974 MAR 11	VERTICAL CARTO (IMPLIES STEREO)	74L-1	30000	6.00in OR 152mm	B&W	0%	50%	65-J4 1344-1357
1974 MAR 11	VERTICAL CARTO (IMPLIES STEREO)	74L-2	30000	6.00in OR 152mm	B&W	0%	30%	65-J4 1359-1367

U S AIR FORCE DEPT OF THE AIR FORCE EDC

(800) USA-MAPS

DATE OF COVERAGE	SENSOR CLASS	PROJECT CODE	SCALE	FOCAL LENGTH	FILM TYPE	CLOUD COVER	QUADRANGLE COVERAGE	REMARKS
1948 JUN 29	VERTICAL RECONNAISSANCE	00038	69395	1.97in OR 50mm	B&W	0%	30%	2 8730032
1948 JUN 29	VERTICAL RECONNAISSANCE	00038	69830	1.97in OR 50mm	B&W	0%	80%	2 8730020
1967 DEC 06	VERTICAL RECONNAISSANCE	0806V	143552	1.97in OR 50mm	B&W	0%	100%	2 0230001
1968 JUL 18	VERTICAL RECONNAISSANCE	0064V	136187	1.97in OR 50mm	B&W	0%	80%	2 0090183
1968 JUL 18	VERTICAL RECONNAISSANCE	0064V	136340	1.97in OR 50mm	B&W	0%	40%	2 0090100
1968 JUL 18	VERTICAL RECONNAISSANCE	0064V	136448	1.97in OR 50mm	B&W	0%	50%	2 0090102
1968 JUL 18	VERTICAL RECONNAISSANCE	0064V	136531	1.97in OR 50mm	B&W	0%	40%	2 0090181
1968 JUL 18	VERTICAL RECONNAISSANCE	0064V	136551	1.97in OR 50mm	B&W	0%	50%	2 0090146

U S ARMY CORPS OF ENGINEERS, LOS ANGELES SURVEY BRANCH	P O BOX 2711 300 NORTH LOS ANGELES ST RM B-230C	CA	90053	(213) 894-5550

DATE OF COVERAGE	SENSOR CLASS	PROJECT CODE	SCALE	FOCAL LENGTH	FILM TYPE	CLOUD COVER	QUADRANGLE COVERAGE	REMARKS
1938 MAR 15	VERTICAL CARTO (IMPLIES STEREO)	38	4800	6.00in OR 152mm	B&W	0%	30%	AZUSA & VIC-CA
1942 APR 02	VERTICAL CARTO (IMPLIES STEREO)	42	9600	6.00in OR 152mm	B&W	0%	40%	COVINA-CA

U S GEOLOGICAL SURVEY RESTON ESIC	507 NATIONAL CENTER	VA	22092	(703) 648-5920

DATE OF COVERAGE	SENSOR CLASS	PROJECT CODE	SCALE	FOCAL LENGTH	FILM TYPE	CLOUD COVER	QUADRANGLE COVERAGE	REMARKS
1948 JUL 10	VERTICAL CARTO (IMPLIES STEREO)	HD	20000	OTHER	B&W	0%	100%	

ENVIRONMENTAL RISK INFORMATION & IMAGING SERVICES
AERIAL PHOTOGRAPH SEARCH REPORT

The following sources have reported aerial photo coverage for the subject site USGS topoquad.
For site-specific photo availablity and ordering, please call the individual source agency or call
AIC at 1-800-945-9509 or fax this page to AIC at 512-478-5215.

VENDOR NAME	STREET	STATE	ZIP	PHONE

DATE OF COVERAGE	SENSOR CLASS	PROJECT CODE	SCALE	FOCAL LENGTH	FILM TYPE	CLOUD COVER	QUADRANGLE COVERAGE	REMARKS
1952 JUL 11	VERTICAL CARTO (IMPLIES STEREO)	VR	23600	OTHER	B&W	0%	100%	
1964 SEP 15	VERTICAL CARTO (IMPLIES STEREO)	VAWW	24028	OTHER	B&W	0%	100%	
1979 OCT 31	VERTICAL CARTO (IMPLIES STEREO)	VEUY	80000	OTHER	B&W	0%	100%	
1980 OCT 20	VERTICAL CARTO (IMPLIES STEREO)	VEZS	24000	OTHER	B&W	0%	100%	
1972 OCT 30	VERTICAL CARTO (IMPLIES STEREO)	VCYY	30035	OTHER	B&W	0%	100%	
1976 JUN 30	VERTICAL CARTO (IMPLIES STEREO)	VEHA	80000	OTHER	B&W	0%	100%	
1988 SEP 01	VERTICAL CARTO (IMPLIES STEREO)	N3417	58000	OTHER	COLOR	0%	100%	
1988 SEP 01	VERTICAL CARTO (IMPLIES STEREO)	N3417	80000	OTHER	B&W	0%	100%	
1980 OCT 31	VERTICAL CARTO (IMPLIES STEREO)	VEUY-3	80000	6.00in OR 152mm	B&W	0%	80%	081579-103180
1980 NOV 15	VERTICAL CARTO (IMPLIES STEREO)	VEZS-5	24000	6.00in OR 152mm	B&W	0%	100%	
1985 NOV	SLAR	RADSAN	0250000	OTHER	B&W	UNK	100%	SAN BERNARDINO W
1989	VERTICAL CARTO (IMPLIES STEREO)	NP8961	0040000	6.00in OR 152mm	COLOR	0%	50%	NAPP-LEAF ON
1990	VERTICAL CARTO (IMPLIES STEREO)	NP8961	0040000	6.00in OR 152mm	COLOR	0%	40%	NAPP-LEAF ON

NATIONAL AERONAUTICS AND SPACE ADMINISTRATION, AMES RESEARCH CNTR CONTACT U S GEOLOGICAL SURVEY ESIC OFFICES (800) USA-MAPS

DATE OF COVERAGE	SENSOR CLASS	PROJECT CODE	SCALE	FOCAL LENGTH	FILM TYPE	CLOUD COVER	QUADRANGLE COVERAGE	REMARKS
1972 JUL 11	VERTICAL RECONNAISSANCE	00498	124000	6.00in OR 152mm	COLOR	0%	100%	572000498 2805 2
1972 JUL 11	VERTICAL RECONNAISSANCE	00498	129000	6.00in OR 152mm	COLOR	0%	20%	572000498 2818 2
1972 JUL 11	VERTICAL RECONNAISSANCE	00498	130000	6.00in OR 152mm	COLOR	0%	70%	572000498 2840 2
1972 JUL 11	VERTICAL RECONNAISSANCE	00498	131000	6.00in OR 152mm	COLOR	0%	50%	572000498 2834 2
1972 DEC 14	VERTICAL RECONNAISSANCE	00861	126000	6.00in OR 152mm	COLOR	0%	100%	572000861 7117 7
1972 DEC 14	VERTICAL RECONNAISSANCE	00861	126000	6.00in OR 152mm	COLOR	0%	30%	572000861 7125 7
1973 MAR 14	VERTICAL RECONNAISSANCE	00997	30000	1.97in OR 50mm	COLOR	10%	20%	573000997 0238 0
1973 MAR 14	VERTICAL RECONNAISSANCE	00997	31000	1.97in OR 50mm	COLOR	10%	50%	573000997 0244 0
1973 MAR 14	VERTICAL RECONNAISSANCE	00997	32000	1.97in OR 50mm	COLOR	10%	70%	573000997 0161 0
1973 MAR 14	VERTICAL RECONNAISSANCE	00998	30000	1.97in OR 50mm	B&W	10%	20%	573000998 0238 0
1973 MAR 14	VERTICAL RECONNAISSANCE	00998	31000	1.97in OR 50mm	B&W	10%	50%	573000998 0244 0
1973 MAR 14	VERTICAL RECONNAISSANCE	00998	32000	1.97in OR 50mm	B&W	10%	70%	573000998 0161 0
1973 MAR 14	VERTICAL RECONNAISSANCE	00999	30000	1.97in OR 50mm	COLOR	10%	20%	573000999 0238 0
1973 MAR 14	VERTICAL RECONNAISSANCE	00999	31000	1.97in OR 50mm	COLOR	10%	50%	573000999 0244 0
1973 MAR 14	VERTICAL RECONNAISSANCE	00999	32000	1.97in OR 50mm	COLOR	10%	70%	573000999 0161 0
1973 JUL 02	VERTICAL RECONNAISSANCE	01301	126000	6.00in OR 152mm	COLOR	0%	100%	573001301 0055 0
1973 JUL 02	VERTICAL RECONNAISSANCE	01304	32000	1.97in OR 50mm	COLOR	0%	50%	573001304 0400 0
1973 JUL 02	VERTICAL RECONNAISSANCE	01304	33000	1.97in OR 50mm	COLOR	0%	30%	573001304 0382 0
1973 JUL 02	VERTICAL RECONNAISSANCE	01304	33000	1.97in OR 50mm	COLOR	0%	40%	573001304 0394 0
1973 JUL 02	VERTICAL RECONNAISSANCE	01304	33000	1.97in OR 50mm	COLOR	0%	50%	573001304 0391 0
1973 JUL 02	VERTICAL RECONNAISSANCE	01304	33000	1.97in OR 50mm	COLOR	0%	60%	573001304 0385 0
1973 JUL 02	VERTICAL RECONNAISSANCE	01304	33000	1.97in OR 50mm	COLOR	0%	70%	573001304 0388 0
1973 AUG 24	VERTICAL RECONNAISSANCE	01397	132000	6.00in OR 152mm	COLOR	0%	90%	573001397 2000 2
1973 AUG 24	VERTICAL RECONNAISSANCE	01397	134000	6.00in OR 152mm	COLOR	10%	80%	573001397 2006 2
1973 DEC 10	VERTICAL RECONNAISSANCE	01562	128000	6.00in OR 152mm	COLOR	0%	30%	573001562 5163 5
1974 MAR 14	VERTICAL RECONNAISSANCE	01651	129000	6.00in OR 152mm	COLOR	10%	20%	574001651 7623 7
1974 OCT 16	VERTICAL RECONNAISSANCE	01945	125000	6.00in OR 152mm	COLOR	0%	50%	574001945 2498 2
1974 OCT 16	VERTICAL RECONNAISSANCE	01945	127000	6.00in OR 152mm	COLOR	0%	30%	574001945 2493 2
1974 NOV 08	VERTICAL RECONNAISSANCE	01972	130000	6.00in OR 152mm	COLOR	0%	50%	574001972 2810 2
1974 NOV 26	VERTICAL RECONNAISSANCE	01975	127000	6.00in OR 152mm	COLOR	0%	30%	574001975 3082 3
1975 JAN 15	VERTICAL RECONNAISSANCE	01992	130000	6.00in OR 152mm	COLOR	0%	100%	575001992 1692 1

ENVIRONMENTAL RISK INFORMATION & IMAGING SERVICES
AERIAL PHOTOGRAPH SEARCH REPORT

The following sources have reported aerial photo coverage for the subject site USGS topoquad.
For site-specific photo availablity and ordering, please call the individual source agency or call
AIC at 1-800-945-9509 or fax this page to AIC at 512-478-5215.

VENDOR NAME | STREET | STATE | ZIP | PHONE

DATE OF COVERAGE	SENSOR CLASS	PROJECT CODE	SCALE	FOCAL LENGTH	FILM TYPE	CLOUD COVER	QUADRANGLE COVERAGE	REMARKS
1975 JAN 15	VERTICAL RECONNAISSANCE	01992	133000	6.00in OR 152mm	COLOR	0%	90%	575001992 1696 1
1975 AUG 05	VERTICAL RECONNAISSANCE	02171	32000	1.97in OR 50mm	COLOR	0%	50%	575002171 0354 0
1975 AUG 05	VERTICAL RECONNAISSANCE	02171	32000	1.97in OR 50mm	COLOR	0%	80%	575002171 0088 0
1975 AUG 05	VERTICAL RECONNAISSANCE	02179	122000	6.00in OR 152mm	COLOR	0%	100%	575002179 8549 8
1975 AUG 05	VERTICAL RECONNAISSANCE	02179	127000	6.00in OR 152mm	COLOR	0%	90%	575002179 8560 8
1976 AUG 04	VERTICAL RECONNAISSANCE	02397	128000	1.97in OR 50mm	COLOR	0%	100%	576002397 8476 8
1976 AUG 04	VERTICAL RECONNAISSANCE	02398	128000	1.97in OR 50mm	B&W	0%	100%	576002398 4630 4
1978 FEB 14	VERTICAL RECONNAISSANCE	02581	124500	1.97in OR 50mm	COLOR	10%	80%	578002581 5123 5
1978 FEB 14	VERTICAL RECONNAISSANCE	02581	124687	1.97in OR 50mm	COLOR	10%	30%	578002581 5144 5
1978 FEB 14	VERTICAL RECONNAISSANCE	02582	124500	1.97in OR 50mm	B&W	10%	80%	578002582 4035 4
1978 FEB 14	VERTICAL RECONNAISSANCE	02582	124687	1.97in OR 50mm	B&W	10%	30%	578002582 4056 4
1978 MAR 13	VERTICAL RECONNAISSANCE	02585	127250	1.97in OR 50mm	B&W	10%	100%	578002585 1979 1
1978 MAR 13	VERTICAL RECONNAISSANCE	02586	63285	12.00in OR	COLOR	10%	80%	578002586 9338 9
1978 MAR 13	VERTICAL RECONNAISSANCE	02586	63400	12.00in OR	COLOR	10%	20%	578002586 9466 9
1978 MAR 13	VERTICAL RECONNAISSANCE	02586	65250	12.00in OR	COLOR	30%	20%	578002586 9472 9
1983 JUL 12	VERTICAL RECONNAISSANCE	03236	131200	1.97in OR 50mm	B&W	0%	100%	583003236 5335 5
1983 JUL 13	VERTICAL RECONNAISSANCE	03237	131200	1.97in OR 50mm	COLOR	0%	100%	583003237 5441 5
1985 OCT 10	VERTICAL RECONNAISSANCE	03516	67000	12.00in OR	COLOR	20%	50%	585003516 0764 0
1988 JAN 21	VERTICAL RECONNAISSANCE	03698	128000	1.97in OR 50mm	COLOR	0%	20%	588003698 1264 1
1988 MAR 12	VERTICAL RECONNAISSANCE	03712	68000	12.00in OR	COLOR	0%	50%	588003712 1328 1
1988 MAR 12	VERTICAL RECONNAISSANCE	03712	68000	12.00in OR	COLOR	0%	60%	588003712 1326 1
1988 MAY 10	VERTICAL RECONNAISSANCE	03707	130800	1.97in OR 50mm	COLOR	0%	70%	588003707 3631 3
1988 JUL 27	VERTICAL RECONNAISSANCE	03763	65000	12.00in OR	COLOR	0%	50%	588003763 5154 5
1988 SEP 24	VERTICAL RECONNAISSANCE	03813	68000	12.00in OR	COLOR	0%	20%	588003813 8662 8
1988 SEP 24	VERTICAL RECONNAISSANCE	03813	68000	12.00in OR	COLOR	0%	30%	588003813 8670 8
1988 DEC 01	VERTICAL RECONNAISSANCE	03822	58000	12.00in OR	COLOR	0%	100%	588003822 9416 9
1988 DEC 01	VERTICAL RECONNAISSANCE	03822	58000	12.00in OR	COLOR	0%	70%	588003822 9419 9
1988 DEC 01	VERTICAL RECONNAISSANCE	03823	118500	1.97in OR 50mm	COLOR	0%	80%	588003823 1193 1
1988 DEC 01	VERTICAL RECONNAISSANCE	03823	119000	1.97in OR 50mm	COLOR	0%	100%	588003823 1191 1
1988 DEC 01	VERTICAL RECONNAISSANCE	03823	119000	1.97in OR 50mm	COLOR	0%	30%	588003823 1159 1
1988 DEC 01	VERTICAL RECONNAISSANCE	03823	119000	1.97in OR 50mm	COLOR	0%	60%	588003823 1172 1
1988 DEC 01	VERTICAL RECONNAISSANCE	03823	119000	1.97in OR 50mm	COLOR	0%	70%	588003823 1161 1
1989 NOV 08	VERTICAL RECONNAISSANCE	03973	65600	12.00in OR	COLOR	0%	50%	589003973 5739 5
1990 JUL 25	VERTICAL RECONNAISSANCE	04078	63000	12.00in OR	COLOR	0%	100%	590004078 3066 3
1990 JUL 25	VERTICAL RECONNAISSANCE	04078	63000	12.00in OR	COLOR	0%	20%	590004078 3048 3

NATIONAL AERONAUTICS AND SPACE ADMINISTRATION, JS | JOHNSON SPACE CENTER | (800) USA-MPAS

DATE OF COVERAGE	SENSOR CLASS	PROJECT CODE	SCALE	FOCAL LENGTH	FILM TYPE	CLOUD COVER	QUADRANGLE COVERAGE	REMARKS
1971 FEB 09	VERTICAL RECONNAISSANCE	1570	62290	12.00in OR	COLOR	0%	40%	615700040 0073 0
1971 FEB 09	VERTICAL RECONNAISSANCE	1570	62865	12.00in OR	COLOR	0%	90%	615700040 0087 0
1971 FEB 09	VERTICAL RECONNAISSANCE	1570	66849	12.00in OR	COLOR	0%	20%	615700040 0044 0
1971 FEB 09	VERTICAL RECONNAISSANCE	1570	117410	6.00in OR 152mm	B&W	10%	100%	615700030 1943 1
1971 FEB 09	VERTICAL RECONNAISSANCE	1570	117680	6.00in OR 152mm	COLOR	0%	30%	615700020 1695 1
1971 FEB 09	VERTICAL RECONNAISSANCE	1570	118177	6.00in OR 152mm	COLOR	0%	90%	615700020 1701 1
1971 FEB 09	VERTICAL RECONNAISSANCE	1570	118201	6.00in OR 152mm	B&W	10%	20%	615700030 1921 1
1971 FEB 09	VERTICAL RECONNAISSANCE	1570	118767	6.00in OR 152mm	COLOR	0%	20%	615700020 1681 1
1971 FEB 09	VERTICAL RECONNAISSANCE	1570	118918	6.00in OR 152mm	COLOR	0%	100%	615700020 1703 1

ENVIRONMENTAL RISK INFORMATION & IMAGING SERVICES
AERIAL PHOTOGRAPH SEARCH REPORT

The following sources have reported aerial photo coverage for the subject site USGS topoquad.
For site-specific photo availablity and ordering, please call the individual source agency or call
AIC at 1-800-945-9509 or fax this page to AIC at 512-478-5215.

VENDOR NAME | STREET | STATE | ZIP | PHONE

DATE OF COVERAGE	SENSOR CLASS	PROJECT CODE	SCALE	FOCAL LENGTH	FILM TYPE	CLOUD COVER	QUADRANGLE COVERAGE	REMARKS
1971 FEB 09	VERTICAL RECONNAISSANCE	1570	120259	6.00in OR 152mm	B&W	10%	90%	615700030 1935 1
1971 APR 01	VERTICAL RECONNAISSANCE	1640	58895	12.00in OR	COLOR	0%	50%	616400220 0242 0
1971 APR 01	VERTICAL RECONNAISSANCE	1640	118393	6.00in OR 152mm	COLOR	0%	60%	616400190 3352 3
1971 APR 01	VERTICAL RECONNAISSANCE	1640	120879	6.00in OR 152mm	COLOR	0%	60%	616400210 3600 3
1971 APR 01	VERTICAL RECONNAISSANCE	1640	120935	6.00in OR 152mm	COLOR	0%	30%	616400210 3615 3
1971 APR 01	VERTICAL RECONNAISSANCE	1640	121327	6.00in OR 152mm	COLOR	0%	100%	616400190 3373 3
1971 APR 01	VERTICAL RECONNAISSANCE	1640	122017	6.00in OR 152mm	COLOR	0%	100%	616400210 3619 3
1973 JUN 04	VERTICAL RECONNAISSANCE	2390	61463	12.00in OR	COLOR	0%	50%	623900180 0224 0
1973 JUN 04	VERTICAL RECONNAISSANCE	2390	115634	6.00in OR 152mm	COLOR	0%	80%	623900170 0228 0
1973 JUN 04	VERTICAL RECONNAISSANCE	2390	117849	6.00in OR 152mm	COLOR	0%	20%	623900170 0215 0
1973 JUN 04	VERTICAL RECONNAISSANCE	2390	120390	6.00in OR 152mm	COLOR	0%	80%	623900170 0225 0
1973 JUN 14	VERTICAL RECONNAISSANCE	2390	126756	6.00in OR 152mm	COLOR	0%	100%	623900160 0224 0
1973 JUN 14	VERTICAL RECONNAISSANCE	2390	128558	6.00in OR 152mm	COLOR	0%	100%	623900160 0228 0
1973 NOV 15	VERTICAL RECONNAISSANCE	2580	22631	6.00in OR 152mm	COLOR	0%	30%	625800100 0233 0
1973 NOV 15	VERTICAL RECONNAISSANCE	2580	23133	6.00in OR 152mm	COLOR	0%	30%	625800130 0031 0
1973 NOV 15	VERTICAL RECONNAISSANCE	2580	23183	6.00in OR 152mm	COLOR	20%	20%	625800100 0216 0
1973 NOV 15	VERTICAL RECONNAISSANCE	2580	23394	6.00in OR 152mm	COLOR	0%	30%	625800120 0031 0
1973 NOV 15	VERTICAL RECONNAISSANCE	2580	23465	6.00in OR 152mm	COLOR	0%	50%	625800130 0007 0
1973 NOV 15	VERTICAL RECONNAISSANCE	2580	23465	6.00in OR 152mm	COLOR	0%	50%	625800120 0007 0
1973 NOV 15	VERTICAL RECONNAISSANCE	2580	23476	6.00in OR 152mm	COLOR	0%	20%	625800110 0243 0
1973 NOV 15	VERTICAL RECONNAISSANCE	2580	23752	6.00in OR 152mm	COLOR	30%	20%	625800110 0217 0

FAIRCHILD NATIONAL INC | 413 AZALEA WAY | AL | 35215 | (205) 853-3641

DATE OF COVERAGE	SENSOR CLASS	PROJECT CODE	SCALE	FOCAL LENGTH	FILM TYPE	CLOUD COVER	QUADRANGLE COVERAGE	REMARKS
1979 MAY 00	VERTICAL RECONNAISSANCE	LA79	36000	6.00in OR 152mm	B&W	0%	100%	LOS ANGELES CO

PACIFIC AERIAL SURVEYS | 8407 EDGEWATER DR | CA | 94621 | (510) 632-2020

DATE OF COVERAGE	SENSOR CLASS	PROJECT CODE	SCALE	FOCAL LENGTH	FILM TYPE	CLOUD COVER	QUADRANGLE COVERAGE	REMARKS
1988 FEB	VERTICAL CARTO (IMPLIES STEREO)	LA-CO	40000	6.00in OR 152mm	B&W	0%	100%	LOS ANGELES CO.
1990 NOV	VERTICAL CARTO (IMPLIES STEREO)	AV3960	0014400	12.00in OR	B&W	0%	100%	LOS ANGELES CO.

AERIAL MAP INDUSTRIES | 17972 SKY PARK CIRCLE SUITE J | CA | 92714 | (714) 250-7374

DATE OF COVERAGE	SENSOR CLASS	PROJECT CODE	SCALE	FOCAL LENGTH	FILM TYPE	CLOUD COVER	QUADRANGLE COVERAGE	REMARKS
1963	VERTICAL RECONNAISSANCE	LA63	0036000	6.00in OR 152mm	B&W	0%	100%	LOS ANGELES CO.
1964	VERTICAL RECONNAISSANCE	LA64	0036000	6.00in OR 152mm	B&W	0%	100%	LOS ANGELES CO.
1965	VERTICAL RECONNAISSANCE	LA65	0036000	6.00in OR 152mm	B&W	0%	100%	LOS ANGELES CO.
1966	VERTICAL RECONNAISSANCE	LA66	0036000	6.00in OR 152mm	B&W	0%	100%	LOS ANGELES CO.
1967	VERTICAL RECONNAISSANCE	LA67	0036000	6.00in OR 152mm	B&W	0%	100%	LOS ANGELES CO.
1968	VERTICAL RECONNAISSANCE	LA68	0036000	6.00in OR 152mm	B&W	0%	100%	LOS ANGELES CO.
1969	VERTICAL RECONNAISSANCE	LA69	0036000	6.00in OR 152mm	B&W	0%	100%	LOS ANGELES CO.
1970	VERTICAL RECONNAISSANCE	LA70	0036000	6.00in OR 152mm	B&W	0%	100%	LOS ANGELES CO.
1971	VERTICAL RECONNAISSANCE	LA71	0036000	6.00in OR 152mm	B&W	0%	100%	LOS ANGELES CO.
1972	VERTICAL RECONNAISSANCE	LA72	0036000	6.00in OR 152mm	B&W	0%	100%	LOS ANGELES CO.

ENVIRONMENTAL RISK INFORMATION & IMAGING SERVICES
AERIAL PHOTOGRAPH SEARCH REPORT

The following sources have reported aerial photo coverage for the subject site USGS topoquad.
For site-specific photo availablity and ordering, please call the individual source agency or call
AIC at 1-800-945-9509 or fax this page to AIC at 512-478-5215.

VENDOR NAME	STREET	STATE	ZIP	PHONE

DATE OF COVERAGE	SENSOR CLASS	PROJECT CODE	SCALE	FOCAL LENGTH	FILM TYPE	CLOUD COVER	QUADRANGLE COVERAGE	REMARKS
1973	VERTICAL RECONNAISSANCE	LA73	0036000	6.00in OR 152mm	B&W	0%	100%	LOS ANGELES CO.
1974	VERTICAL RECONNAISSANCE	LA74	0036000	6.00in OR 152mm	B&W	0%	100%	LOS ANGELES CO.
1975	VERTICAL RECONNAISSANCE	LA75	0036000	6.00in OR 152mm	B&W	0%	100%	LOS ANGELES CO.
1976	VERTICAL RECONNAISSANCE	LA76	0036000	6.00in OR 152mm	B&W	0%	100%	LOS ANGELES CO.
1977	VERTICAL RECONNAISSANCE	LA77	0036000	6.00in OR 152mm	B&W	0%	100%	LOS ANGELES CO.
1978	VERTICAL RECONNAISSANCE	LA78	0036000	6.00in OR 152mm	B&W	0%	100%	LOS ANGELES CO.
1979	VERTICAL RECONNAISSANCE	LA79	0036000	6.00in OR 152mm	B&W	0%	100%	LOS ANGELES CO.
1980	VERTICAL RECONNAISSANCE	LA80	0036000	6.00in OR 152mm	B&W	0%	100%	LOS ANGELES CO.
1981	VERTICAL RECONNAISSANCE	LA81	0036000	6.00in OR 152mm	B&W	0%	100%	LOS ANGELES CO.
1982 JAN 31	VERTICAL RECONNAISSANCE	LA82	36000	6.00in OR 152mm	B&W	0%	100%	LOS ANGELES CO.
1983 MAR	VERTICAL RECONNAISSANCE	LA83	36000	6.00in OR 152mm	B&W	0%	100%	LOS ANGELES CO.
1984	VERTICAL RECONNAISSANCE	LA84	0036000	6.00in OR 152mm	B&W	0%	100%	LOS ANGELES CO.
1985	VERTICAL RECONNAISSANCE	LA85	0036000	6.00in OR 152mm	B&W	0%	100%	LOS ANGELES CO.
1986	VERTICAL RECONNAISSANCE	LA86	0036000	6.00in OR 152mm	B&W	0%	100%	LOS ANGELES CO.
1987	VERTICAL RECONNAISSANCE	LA87	0036000	6.00in OR 152mm	COLOR	0%	100%	LOS ANGELES CO.
1988	VERTICAL RECONNAISSANCE	LA88	0036000	6.00in OR 152mm	B&W	0%	100%	LOS ANGELES CO.
1989	VERTICAL RECONNAISSANCE	LA89	0036000	6.00in OR 152mm	COLOR	0%	100%	LOS ANGELES CO.
1990	VERTICAL RECONNAISSANCE	LA90	0036000	6.00in OR 152mm	B&W	0%	100%	LOS ANGELES CO.
1991	VERTICAL RECONNAISSANCE	LA91	0036000	6.00in OR 152mm	COLOR	0%	100%	LOS ANGELES CO.

NOT REORTED

( )

DATE OF COVERAGE	SENSOR CLASS	PROJECT CODE	SCALE	FOCAL LENGTH	FILM TYPE	CLOUD COVER	QUADRANGLE COVERAGE	REMARKS
1955	VERTICAL CARTO (IMPLIES STEREO)	55	24000	6.00in OR 152mm	B&W	0%	20%	COVINA
1955	VERTICAL CARTO (IMPLIES STEREO)	73	24000	6.00in OR 152mm	B&W	0%	50%	WEST COVINA
1969	VERTICAL CARTO (IMPLIES STEREO)	69	24000	6.00in OR 152mm	B&W	0%	20%	BALDWIN PARK
1970	VERTICAL CARTO (IMPLIES STEREO)	70	24000	6.00in OR 152mm	B&W	0%	20%	BALDWIN PARK
1971	VERTICAL CARTO (IMPLIES STEREO)	70	24000	6.00in OR 152mm	B&W	0%	20%	CITY OF INDUSTRY
1971	VERTICAL CARTO (IMPLIES STEREO)	71	24000	6.00in OR 152mm	B&W	0%	70%	SAN GABRIEL VAL
1971	VERTICAL CARTO (IMPLIES STEREO)	73	24000	6.00in OR 152mm	B&W	0%	50%	WEST COVINA
1973	VERTICAL CARTO (IMPLIES STEREO)	73	24000	6.00in OR 152mm	B&W	0%	20%	COVINA
1975 OCT 24	VERTICAL CARTO (IMPLIES STEREO)	75000	24000	6.00in OR 152mm	B&W	0%	100%	WEST COVINA AREA
1978 MAR	VERTICAL CARTO (IMPLIES STEREO)	78049	24000	6.00in OR 152mm	B&W	0%	20%	WHITTIER AREA
1985 MAY	VERTICAL CARTO (IMPLIES STEREO)	85077	7200	6.00in OR 152mm	B&W	0%	70%	SAN GABRIEL VAL
1980 JUL 16	VERTICAL CARTO (IMPLIES STEREO)	80165	24000	6.00in OR 152mm	B&W	0%	30%	LOS ANGELES CO

BREWSTER PACIFIC CORP — 131 NORTH SAN GABRIEL BLVD — CA — 91107 — (818) 449-8162

DATE OF COVERAGE	SENSOR CLASS	PROJECT CODE	SCALE	FOCAL LENGTH	FILM TYPE	CLOUD COVER	QUADRANGLE COVERAGE	REMARKS
1970 DEC	VERTICAL RECONNAISSANCE	LA.CO.	24000	6.00in OR 152mm	B&W	0%	100%	URBAN AREAS
1972 DEC	VERTICAL RECONNAISSANCE	LA.CO.	24000	6.00in OR 152mm	B&W	0%	100%	URBAN AREAS
1974 DEC	VERTICAL RECONNAISSANCE	LA.CO.	24000	6.00in OR 152mm	B&W	0%	100%	URBAN AREAS
1976 DEC	VERTICAL RECONNAISSANCE	LA.CO.	24000	6.00in OR 152mm	B&W	0%	100%	URBAN AREAS
1978 DEC	VERTICAL RECONNAISSANCE	LA.CO.	24000	6.00in OR 152mm	B&W	0%	100%	URBAN AREAS
1979 MAR	VERTICAL RECONNAISSANCE	M79	24000	6.00in OR 152mm	B&W	0%	100%	
1981 APR	VERTICAL RECONNAISSANCE	M81	24000	6.00in OR 152mm	B&W	0%	100%	WILL FLY EVERY2Y
1990 JUL	VERTICAL RECONNAISSANCE	BPC-LA	0033600	6.00in OR 152mm	COLOR	0%	100%	LOS ANGELES CO.

ENVIRONMENTAL RISK INFORMATION & IMAGING SERVICES
AERIAL PHOTOGRAPH SEARCH REPORT

The following sources have reported aerial photo coverage for the subject site USGS topoquad.
For site-specific photo availablity and ordering, please call the individual source agency or call
AIC at 1-800-945-9509 or fax this page to AIC at 512-478-5215.

VENDOR NAME	STREET	STATE	ZIP	PHONE

DATE OF COVERAGE	SENSOR CLASS	PROJECT CODE	SCALE	FOCAL LENGTH	FILM TYPE	CLOUD COVER	QUADRANGLE COVERAGE	REMARKS
1983 NOV	VERTICAL RECONNAISSANCE	LA CO.	24000	6.00in OR 152mm	B&W	0%	100%	LA BASIN
1986 JAN	VERTICAL RECONNAISSANCE	LA CO.	24000	6.00in OR 152mm	B&W	0%	100%	LA BASIN
1981 FEB	VERTICAL RECONNAISSANCE	LA CO.	24000	6.00in OR 152mm	B&W	0%	100%	LA BASIN

VENDOR NAME	STREET	STATE	ZIP	PHONE
I K CURTIS SERVICES INC	2907 EMPIRE AVE	CA	91504	(818) 842-5127

DATE OF COVERAGE	SENSOR CLASS	PROJECT CODE	SCALE	FOCAL LENGTH	FILM TYPE	CLOUD COVER	QUADRANGLE COVERAGE	REMARKS
1983 DEC	VERTICAL CARTO (IMPLIES STEREO)		36000	6.00in OR 152mm	COLOR	0%	100%	LOS ANGELES CO.
1985 MAR	VERTICAL CARTO (IMPLIES STEREO)	IKC-85	36000	6.00in OR 152mm	COLOR	0%	100%	LOS ANGELES CO.
1992 JAN	VERTICAL CARTO (IMPLIES STEREO)	IKCS	0040000	6.00in OR 152mm	COLOR	0%	100%	LOS ANGELES CO.
1987 FEB	VERTICAL CARTO (IMPLIES STEREO)	IKC-87	36000	6.00in OR 152mm	COLOR	0%	100%	ORANGE CO

VENDOR NAME	STREET	STATE	ZIP	PHONE
AERIAL FOTOBANK INC	6181 CORNERSTONE CT EAST #106	CA	92121	(614) 455-0780

DATE OF COVERAGE	SENSOR CLASS	PROJECT CODE	SCALE	FOCAL LENGTH	FILM TYPE	CLOUD COVER	QUADRANGLE COVERAGE	REMARKS
1986 JAN 09	VERTICAL RECONNAISSANCE	LA86	43200	6.00in OR 152mm	B&W	0%	100%	LOS ANGELES CO
1989 JAN	VERTICAL RECONNAISSANCE	FOTO89	36000	6.00in OR 152mm	COLOR	0%	100%	LOS ANGELES CO.
1991 JAN	VERTICAL RECONNAISSANCE	FOTO91	0036000	6.00in OR 152mm	COLOR	0%	100%	LOS ANGELES CO.
1992 JAN 15	VERTICAL RECONNAISSANCE	FOTO92	0048000	6.00in OR 152mm	COLOR	0%	100%	ANNUAL FLIGHT
1988 JAN	VERTICAL RECONNAISSANCE	SAN-88	36000	6.00in OR 152mm	COLOR	0%	100%	SAN DIEGO AREA
1988 JAN	VERTICAL RECONNAISSANCE	SAN-88	36000	6.00in OR 152mm	B&W	0%	100%	SAN DIEGO AREA
1989 MAR	VERTICAL RECONNAISSANCE	FOTO89	0036000	6.00in OR 152mm	COLOR	0%	100%	SW-CA/T BROS IDX

VENDOR NAME	STREET	STATE	ZIP	PHONE
CALIFORNIA STATE UNIV NORTHRIDGE MAP LIBRARY GEOGRAPHY DEPT	18111 NORDHOFF ST	CA	91324	(818) 885-3465

DATE OF COVERAGE	SENSOR CLASS	PROJECT CODE	SCALE	FOCAL LENGTH	FILM TYPE	CLOUD COVER	QUADRANGLE COVERAGE	REMARKS
1961 FEB 05	OBLIQUE	C24238	15000	24.00in OR	B&W	0%	30%	SANTA FE DAM

VENDOR NAME	STREET	STATE	ZIP	PHONE
PACIFIC AEROGRAPHICS	425 EAST COLUMBINE AVE	CA	92707	(714) 546-3823

DATE OF COVERAGE	SENSOR CLASS	PROJECT CODE	SCALE	FOCAL LENGTH	FILM TYPE	CLOUD COVER	QUADRANGLE COVERAGE	REMARKS
1983 FEB	VERTICAL RECONNAISSANCE	PA-83	36000	6.00in OR 152mm	B&W	0%	100%	LOS ANGELES CO.
1984 FEB	VERTICAL RECONNAISSANCE	PA-84	36000	6.00in OR 152mm	B&W	0%	100%	LOS ANGELES CO.
1985 FEB	VERTICAL RECONNAISSANCE	PA-85	36000	6.00in OR 152mm	B&W	0%	100%	LOS ANGELES CO.

VENDOR NAME	STREET	STATE	ZIP	PHONE
UNIV OF CALIFORNIA, LOS ANGELES DEPT OF GEOGRAPHY	BUNCH HALL RM 1255 405 HILGARD AVE	CA	90024	(310) 206-8188

DATE OF COVERAGE	SENSOR CLASS	PROJECT CODE	SCALE	FOCAL LENGTH	FILM TYPE	CLOUD COVER	QUADRANGLE COVERAGE	REMARKS
1921	OBLIQUE	SPENCE	12000	6.00in OR 152mm	B&W	0%	100%	LOS ANGELES AREA
1922	OBLIQUE	SPENCE	12000	6.00in OR 152mm	B&W	0%	100%	LOS ANGELES AREA
1923	OBLIQUE	SPENCE	12000	6.00in OR 152mm	B&W	0%	100%	LOS ANGELES AREA
1924	OBLIQUE	SPENCE	12000	6.00in OR 152mm	B&W	0%	100%	LOS ANGELES AREA
1925	OBLIQUE	SPENCE	12000	6.00in OR 152mm	B&W	0%	100%	LOS ANGELES AREA
1926	OBLIQUE	SPENCE	12000	6.00in OR 152mm	B&W	0%	100%	LOS ANGELES AREA

ENVIRONMENTAL RISK INFORMATION & IMAGING SERVICES
AERIAL PHOTOGRAPH SEARCH REPORT

The following sources have reported aerial photo coverage for the subject site USGS topoquad.
For site-specific photo availablity and ordering, please call the individual source agency or call
AIC at 1-800-945-9509 or fax this page to AIC at 512-478-5215.

VENDOR NAME	STREET	STATE	ZIP	PHONE

DATE OF COVERAGE	SENSOR CLASS	PROJECT CODE	SCALE	FOCAL LENGTH	FILM TYPE	CLOUD COVER	QUADRANGLE COVERAGE	REMARKS
1927	OBLIQUE	SPENCE	12000	6.00in OR 152mm	B&W	0%	100%	LOS ANGELES AREA
1928	OBLIQUE	SPENCE	12000	6.00in OR 152mm	B&W	0%	100%	LOS ANGELES AREA
1929	OBLIQUE	SPENCE	12000	6.00in OR 152mm	B&W	0%	100%	LOS ANGELES AREA
1930	OBLIQUE	SPENCE	12000	6.00in OR 152mm	B&W	0%	100%	LOS ANGELES AREA
1931	OBLIQUE	SPENCE	12000	6.00in OR 152mm	B&W	0%	100%	LOS ANGELES AREA
1932	OBLIQUE	SPENCE	12000	6.00in OR 152mm	B&W	0%	100%	LOS ANGELES AREA
1933	OBLIQUE	SPENCE	12000	6.00in OR 152mm	B&W	0%	100%	LOS ANGELES AREA
1934	OBLIQUE	SPENCE	12000	6.00in OR 152mm	B&W	0%	100%	LOS ANGELES AREA
1935	OBLIQUE	SPENCE	12000	6.00in OR 152mm	B&W	0%	100%	LOS ANGELES AREA
1936	OBLIQUE	SPENCE	12000	6.00in OR 152mm	B&W	0%	100%	LOS ANGELES AREA
1937	OBLIQUE	SPENCE	12000	6.00in OR 152mm	B&W	0%	100%	LOS ANGELES AREA
1938	OBLIQUE	SPENCE	12000	6.00in OR 152mm	B&W	0%	100%	LOS ANGELES AREA
1939	OBLIQUE	SPENCE	12000	6.00in OR 152mm	B&W	0%	100%	LOS ANGELES AREA
1940	OBLIQUE	SPENCE	12000	6.00in OR 152mm	B&W	0%	100%	LOS ANGELES AREA
1941	OBLIQUE	SPENCE	12000	6.00in OR 152mm	B&W	0%	100%	LOS ANGELES AREA
1942	OBLIQUE	SPENCE	12000	6.00in OR 152mm	B&W	0%	100%	LOS ANGELES AREA
1943	OBLIQUE	SPENCE	12000	6.00in OR 152mm	B&W	0%	100%	LOS ANGELES AREA
1944	OBLIQUE	SPENCE	12000	6.00in OR 152mm	B&W	0%	100%	LOS ANGELES AREA
1945	OBLIQUE	SPENCE	12000	6.00in OR 152mm	B&W	0%	100%	LOS ANGELES AREA
1946	OBLIQUE	SPENCE	12000	6.00in OR 152mm	B&W	0%	100%	LOS ANGELES AREA
1947	OBLIQUE	SPENCE	12000	6.00in OR 152mm	B&W	0%	100%	LOS ANGELES AREA
1948	OBLIQUE	SPENCE	12000	6.00in OR 152mm	B&W	0%	100%	LOS ANGELES AREA
1949	OBLIQUE	SPENCE	12000	6.00in OR 152mm	B&W	0%	100%	LOS ANGELES AREA
1950	OBLIQUE	SPENCE	12000	6.00in OR 152mm	B&W	0%	100%	LOS ANGELES AREA
1951	OBLIQUE	SPENCE	12000	6.00in OR 152mm	B&W	0%	100%	LOS ANGELES AREA
1952	OBLIQUE	SPENCE	12000	6.00in OR 152mm	B&W	0%	100%	LOS ANGELES AREA
1953	OBLIQUE	SPENCE	12000	6.00in OR 152mm	B&W	0%	100%	LOS ANGELES AREA
1954	OBLIQUE	SPENCE	12000	6.00in OR 152mm	B&W	0%	100%	LOS ANGELES AREA
1955	OBLIQUE	SPENCE	2000	6.00in OR 152mm	B&W	0%	100%	LOS ANGELES AREA
1956	OBLIQUE	SPENCE	12000	6.00in OR 152mm	B&W	0%	100%	LOS ANGELES AREA
1957	OBLIQUE	SPENCE	12000	6.00in OR 152mm	B&W	0%	100%	LOS ANGELES AREA
1958	OBLIQUE	SPENCE	12000	6.00in OR 152mm	B&W	0%	100%	LOS ANGELES AREA
1959	OBLIQUE	SPENCE	12000	6.00in OR 152mm	B&W	0%	100%	LOS ANGELES AREA
1960	OBLIQUE	SPENCE	12000	6.00in OR 152mm	B&W	0%	100%	LOS ANGELES AREA
1961	OBLIQUE	SPENCE	12000	6.00in OR 152mm	B&W	0%	100%	LOS ANGELES AREA
1962	OBLIQUE	SPENCE	12000	6.00in OR 152mm	B&W	0%	100%	LOS ANGELES AREA
1963	OBLIQUE	SPENCE	12000	6.00in OR 152mm	B&W	0%	100%	LOS ANGELES AREA
1964	OBLIQUE	SPENCE	12000	6.00in OR 152mm	B&W	0%	100%	LOS ANGELES AREA
1965	OBLIQUE	SPENCE	12000	6.00in OR 152mm	B&W	0%	100%	LOS ANGELES AREA
1966	OBLIQUE	SPENCE	12000	6.00in OR 152mm	B&W	0%	100%	LOS ANGELES AREA
1967	OBLIQUE	SPENCE	12000	6.00in OR 152mm	B&W	0%	100%	LOS ANGELES AREA
1968	OBLIQUE	SPENCE	12000	6.00in OR 152mm	B&W	0%	100%	LOS ANGELES AREA
1969	OBLIQUE	SPENCE	12000	6.00in OR 152mm	B&W	0%	100%	LOS ANGELES AREA
1970	OBLIQUE	SPENCE	12000	6.00in OR 152mm	B&W	0%	100%	LOS ANGELES AREA
1971	OBLIQUE	SPENCE	12000	6.00in OR 152mm	B&W	0%	100%	LOS ANGELES AREA

WHITTIER COLLEGE DEPT OF GEOLOGY	13406 EAST PHILADELPHIA ST	CA	90608	(310) 907-4220

ENVIRONMENTAL RISK INFORMATION & IMAGING SERVICES
AERIAL PHOTOGRAPH SEARCH REPORT

The following sources have reported aerial photo coverage for the subject site USGS topoquad.
For site-specific photo availablity and ordering, please call the individual source agency or call
AIC at 1-800-945-9509 or fax this page to AIC at 512-478-5215.

VENDOR NAME	STREET	STATE	ZIP	PHONE

DATE OF COVERAGE	SENSOR CLASS	PROJECT CODE	SCALE	FOCAL LENGTH	FILM TYPE	CLOUD COVER	QUADRANGLE COVERAGE	REMARKS
1928	VERTICAL CARTO (IMPLIES STEREO)	C300	18000	UNKOWN	B&W	0%	100%	LOS ANGELES
1958 JAN 11	VERTICAL CARTO (IMPLIES STEREO)	C23023	36000	6.00in OR 152mm	B&W	0%	100%	LOS ANGELES CO.
1962 JAN	VERTICAL CARTO (IMPLIES STEREO)	C24223	63360	3.46in OR 88mm	B&W	0%	100%	
1964 NOV	VERTICAL CARTO (IMPLIES STEREO)	C24868	90000	3.46in OR 88mm	B&W	0%	100%	LOS ANGELES
1960 MAY 12	VERTICAL CARTO (IMPLIES STEREO)	C23870	14400	6.00in OR 152mm	B&W	0%	100%	LOS ANGELES CO.
1927	VERTICAL CARTO (IMPLIES STEREO)	C113	18000	UNKOWN	B&W	0%	50%	
1927	VERTICAL CARTO (IMPLIES STEREO)	C113	18000	UNKOWN	B&W	0%	90%	
1928	VERTICAL CARTO (IMPLIES STEREO)	C238	18000	UNKOWN	B&W	0%	60%	
1928	VERTICAL CARTO (IMPLIES STEREO)	C300	12000	UNKOWN	B&W	0%	100%	
1929 JUL	VERTICAL CARTO (IMPLIES STEREO)	C688	20400	8.25in OR 210mm	B&W	0%	30%	
1934 JUN 18	VERTICAL CARTO (IMPLIES STEREO)	C3064	9600	12.00in OR	B&W	0%	60%	
1935 SEP 08	VERTICAL CARTO (IMPLIES STEREO)	C3668	21000	8.25in OR 210mm	B&W	0%	40%	
1936 JUN 11	VERTICAL CARTO (IMPLIES STEREO)	C4061	15840	8.25in OR 210mm	B&W	0%	50%	
1938 MAR 10	VERTICAL CARTO (IMPLIES STEREO)	C5036	7260	8.25in OR 210mm	B&W	0%	60%	
1946 JAN	VERTICAL CARTO (IMPLIES STEREO)	C10000	20000	12.00in OR	B&W	0%	70%	
1946 APR 11	VERTICAL CARTO (IMPLIES STEREO)	C10235	24000	8.25in OR 210mm	B&W	0%	60%	
1948	VERTICAL CARTO (IMPLIES STEREO)	C12905	12000	12.00in OR	B&W	0%	20%	
1949	VERTICAL CARTO (IMPLIES STEREO)	C13373	24000	8.25in OR 210mm	B&W	0%	80%	
1949 JUN	VERTICAL CARTO (IMPLIES STEREO)	C13990	18000	UNKOWN	B&W	0%	100%	
1949 JUN	VERTICAL CARTO (IMPLIES STEREO)	C13990	18000	UNKOWN	B&W	0%	20%	
1949 JUN	VERTICAL CARTO (IMPLIES STEREO)	C13990	18000	UNKOWN	B&W	0%	70%	
1953 MAY	VERTICAL CARTO (IMPLIES STEREO)	C19400	63360	UNKOWN	B&W	0%	90%	
1955	VERTICAL CARTO (IMPLIES STEREO)	C21721	16800	6.00in OR 152mm	B&W	0%	30%	
1956 JUL	VERTICAL CARTO (IMPLIES STEREO)	C22555	14400	12.00in OR	B&W	0%	90%	
1958 JAN	VERTICAL CARTO (IMPLIES STEREO)	C23023	36000	6.00in OR 152mm	B&W	0%	90%	
1960 MAY	VERTICAL CARTO (IMPLIES STEREO)	C23870	14400	6.00in OR 152mm	B&W	0%	90%	
1968 SEP	VERTICAL CARTO (IMPLIES STEREO)	2400	28800	UNKOWN	B&W	0%	90%	

UNIV OF CALIFORNIA, SANTA BARBARA	MAP AND IMAGERY LABORATORY LIBRARY	CA	93106	(805) 893-4049

DATE OF COVERAGE	SENSOR CLASS	PROJECT CODE	SCALE	FOCAL LENGTH	FILM TYPE	CLOUD COVER	QUADRANGLE COVERAGE	REMARKS
1928	VERTICAL CARTO (IMPLIES STEREO)	C278	12000	UNKOWN	B&W	0%	50%	
1945 JAN	VERTICAL CARTO (IMPLIES STEREO)	C9220	2000	12.00in OR	B&W	0%	40%	
1947 MAR 15	VERTICAL CARTO (IMPLIES STEREO)	C11290	4800	12.00in OR	B&W	0%	80%	
1952 NOV 03	VERTICAL CARTO (IMPLIES STEREO)	C18425	12000	12.00in OR	B&W	0%	50%	
1963 MAR	VERTICAL CARTO (IMPLIES STEREO)	204V	48000	6.00in OR 152mm	B&W	0%	90%	
1963 MAR	VERTICAL CARTO (IMPLIES STEREO)	205V	48000	6.00in OR 152mm	B&W	0%	90%	
1965 JAN	VERTICAL CARTO (IMPLIES STEREO)	193301	36000	6.00in OR 152mm	B&W	0%	90%	
1965 SEP	VERTICAL CARTO (IMPLIES STEREO)	C25019	24000	UNKOWN	B&W	0%	90%	
1973 FEB	VERTICAL CARTO (IMPLIES STEREO)	7300	24000	UNKOWN	B&W	0%	90%	
1976	VERTICAL CARTO (IMPLIES STEREO)	7600	24000	UNKOWN	B&W	0%	90%	
1977 MAY	VERTICAL CARTO (IMPLIES STEREO)	7700	24000	6.00in OR 152mm	B&W	0%	30%	E.LA BASIN
1977 MAY	VERTICAL CARTO (IMPLIES STEREO)	7700	24000	6.00in OR 152mm	B&W	0%	40%	E.LA BASIN

CONTINENTAL AERIAL PHOTO INC	10571 CALLE LEE SUITE 163	CA	90720	(714) 236-9084

DATE OF COVERAGE	SENSOR CLASS	PROJECT CODE	SCALE	FOCAL LENGTH	FILM TYPE	CLOUD COVER	QUADRANGLE COVERAGE	REMARKS

ENVIRONMENTAL RISK INFORMATION & IMAGING SERVICES
AERIAL PHOTOGRAPH SEARCH REPORT

The following sources have reported aerial photo coverage for the subject site USGS topoquad.
For site-specific photo availablity and ordering, please call the individual source agency or call
AIC at 1-800-945-9509 or fax this page to AIC at 512-478-5215.

VENDOR NAME	STREET	STATE	ZIP	PHONE

DATE OF COVERAGE	SENSOR CLASS	PROJECT CODE	SCALE	FOCAL LENGTH	FILM TYPE	CLOUD COVER	QUADRANGLE COVERAGE	REMARKS
1955	VERTICAL CARTO (IMPLIES STEREO)	55	24000	6.00in OR 152mm	B&W	0%	20%	AAS-COVINA
1955	VERTICAL CARTO (IMPLIES STEREO)	73	24000	6.00in OR 152mm	B&W	0%	50%	AAS-WEST COVINA
1969	VERTICAL CARTO (IMPLIES STEREO)	69	24000	6.00in OR 152mm	B&W	0%	20%	AAS-BALDWIN PARK
1970	VERTICAL CARTO (IMPLIES STEREO)	70	24000	6.00in OR 152mm	B&W	0%	20%	AAS-BALDWIN PARK
1971	VERTICAL CARTO (IMPLIES STEREO)	70	24000	6.00in OR 152mm	B&W	0%	20%	AAS-CITY OF INDU
1971	VERTICAL CARTO (IMPLIES STEREO)	71	24000	6.00in OR 152mm	B&W	0%	70%	AAS-SAN GABRIEL
1971	VERTICAL CARTO (IMPLIES STEREO)	73	24000	6.00in OR 152mm	B&W	0%	50%	AAS-WEST COVINA
1973	VERTICAL CARTO (IMPLIES STEREO)	73	24000	6.00in OR 152mm	B&W	0%	20%	AAS-COVINA
1975 OCT 24	VERTICAL CARTO (IMPLIES STEREO)	75000	24000	6.00in OR 152mm	B&W	0%	100%	AAS-WEST COVINA
1978 MAR	VERTICAL CARTO (IMPLIES STEREO)	78049	24000	6.00in OR 152mm	B&W	0%	20%	AAS-WHITTIER
1985 MAY	VERTICAL CARTO (IMPLIES STEREO)	85077	7200	6.00in OR 152mm	B&W	0%	70%	AAS-SAN GABRIEL
1987 JAN	VERTICAL CARTO (IMPLIES STEREO)	LAX-87	36000	6.00in OR 152mm	COLOR	0%	100%	LOS ANGELES CO.
1970 JAN	VERTICAL RECONNAISSANCE	LA-CO	48000	6.00in OR 152mm	B&W	0%	100%	

EAGLE AERIAL PHOTOGRAPHY — 3198K AIRPORT LOOP DR — CA — 92626 — (714) 754-7670

DATE OF COVERAGE	SENSOR CLASS	PROJECT CODE	SCALE	FOCAL LENGTH	FILM TYPE	CLOUD COVER	QUADRANGLE COVERAGE	REMARKS
1989	OBLIQUE	LA-OBL	0012000	3.00in OR 76mm	COLOR	0%	100%	LOS ANGELES CO.
1992 JAN	VERTICAL RECONNAISSANCE	EAGLE	0048000	6.00in OR 152mm	COLOR	0%	100%	LOS ANGELES CO.

SKYVIEW AERIAL PHOTO INC — 2056 PALOMAR AIRPORT RD #G — CA — 92008 — (714) 498-9757

DATE OF COVERAGE	SENSOR CLASS	PROJECT CODE	SCALE	FOCAL LENGTH	FILM TYPE	CLOUD COVER	QUADRANGLE COVERAGE	REMARKS
1989	VERTICAL RECONNAISSANCE	LA89	0036000	6.00in OR 152mm	B&W	0%	90%	LOS ANGELES CO.

MITCHELL SPECIALIZED PHOTOGRAPHIC SERVICES — 7625 HAVENHURST AVE #48 — CA — 91406 — (818) 786-9805

DATE OF COVERAGE	SENSOR CLASS	PROJECT CODE	SCALE	FOCAL LENGTH	FILM TYPE	CLOUD COVER	QUADRANGLE COVERAGE	REMARKS
1990 AUG	VERTICAL CARTO (IMPLIES STEREO)	MITCHL	0036000	6.00in OR 152mm	COLOR	0%	100%	LOS ANGELES CO.

WAC CORP — 520 CONGER ST — OR — 97402-2795 — (503) 342-5169

DATE OF COVERAGE	SENSOR CLASS	PROJECT CODE	SCALE	FOCAL LENGTH	FILM TYPE	CLOUD COVER	QUADRANGLE COVERAGE	REMARKS
1986 APR	VERTICAL CARTO (IMPLIES STEREO)	WAC-86	31680	6.00in OR 152mm	B&W	0%	100%	LOS ANGELES CO.

HISTORIC MAP SEARCH

PERTAINING TO:

111 NORTH HUDSON
CITY OF INDUSTRY, CA 91744

REPORT NUMBER: 124755E

No historic map coverage is available for this site in the ERIIS Historic Map Collection, for the period covering the years 1867-1990

Copyright (c) 1996 by Environmental Risk Information & Imaging Services.
505 Huntmar Park Dr. - Ste 200, Herndon, VA 22070, Ph. (703) 834-0600,
1-800-989-0403, FAX: (703) 834-0606.

APPENDIX D

PHOTOGRAPHIC LOG

Fluor Daniel GTI, Inc.
Photographic Record

Customer: Shidler West Investment Corporation Project Number: 01110-0575

Site Address: 111 N. Hudson, City of Industry CA



Photographer: William Walters Date: 11/13/96 Direction: Northwest

Description: Manhole cover and an example of several stormwater drains on the property. Photo taken in the northwest corner of the site.

Fluor Daniel GTI, Inc.
Photographic Record

Customer: Shidler West Investment Corporation Project Number: 01110-0575

Site Address: 111 N. Hudson, City of Industry CA

Photographer: William Walters Date: 11/13/96 Direction: North

Description: Exterior of 111 N. Hudson site.

Photographer: William Walters Date: 11/13/96 Direction: West

Description: Reconcreted area adjacent to the southwest wall of building. Possible area of former sumps, ASTs, or USTs.

Fluor Daniel GTI, Inc.
Photographic Record

Customer: Shidler West Investment Corporation Project Number: 01110-0575

Site Address: 111 N. Hudson, City of Industry CA



Photographer: William Walters Date: 11/13/96 Direction: Northeast

Description: Enamel-like material stuck to concrete on northwestern side of property.

Photographer: William Walters Date: 11/13/96 Direction:

Description: Electric and water easements on eastern side of property along Hudson.

APPENDIX E

ASBESTOS INSPECTION REPORT

INTEGRITY
ENVIRONMENTAL CONSULTANTS, INC.

LIMITED ASBESTOS SURVEY
111 NORTH HUDSON AVENUE
COMMERCE, CALIFORNIA

Prepared for

Fluor Daniel GTI
1245 Kings Road
Schenectady, New York 12303

December 31, 1996

22981 MILL CREEK DRIVE

SUITE B

LAGUNA HILLS, CA 92653

TEL. (714) 586-1414

FAX. (714) 586-5922

E-Mail: mrahdari@ix.netcom.com

Prepared and Reviewed by
Integrity Environmental Consultants, Inc.

Massoud Rahdari, President
California-Certified Asbestos Consultant 92-0376
California-Registered Environmental Assessor 04138

Printed on Recycled Paper

COST TO REMOVE ACM 111 NORTH HUDSON AVENUE COMMERCE, CALIFORNIA				
Material Description	**Estimated Square Feet of Material**	**Estimated Cost to Remove**	**Estimated Cost for Abatement Monitoring**	**Total**
Gypsum wallboard and joint compound	10,000	$10,000	$2,000	$12,000
Exposed floor tile mastic	200	$500	$250	$750
				$12,750

Limited Asbestos Survey
111 North Hudson Avenue
Commerce, California

Integrity Environmental Consultants, Inc. (INTEGRITY), was retained by Fluor Daniel GTI to perform a limited asbestos survey of the above-referenced property. The survey was performed by a California-certified asbestos consultant on November 13, 1996. Inspector's certificates are attached.

Purpose and Scope of Services

The purpose of this survey was to identify and assess the asbestos-containing materials (ACM) present in accessible construction materials at the subject property. The scope of INTEGRITY's services included a review of available building plans and construction specifications for the subject property; a walk-through investigation of the property, including all built-out spaces, common spaces, and roofs for suspect ACM; collection and analysis of five bulk samples of suspect ACM; and preparation of this report.

Sampling Methodology

Bulk Sampling: Following identification of suspect ACM, the materials were grouped into homogeneous sampling areas. An homogeneous sampling area contains suspect ACM that is uniform in texture and appearance. If two materials otherwise appearing uniform were judged to be installed at different times, they were treated as two distinct homogeneous sampling areas.

A total of five samples of suspect ACM were collected. Sampling priority was given to damaged friable and nonfriable materials, respectively. When suspect ACM was found to be in good condition, the sampling priority was as follows:

1. Friable materials
2. Surfacing materials
3. Miscellaneous materials
4. Thermal system insulation

One sample was collected from each of the above-listed homogeneous sampling areas.

Nondestructive sampling techniques were used. An emphasis was placed on obtaining samples of each type from accessible homogeneous sampling areas, minimizing damage to the material being sampled, and minimizing disturbance and the potential for airborne asbestos fibers. Good industrial hygiene procedures were adhered to at all times, including wearing an appropriate respirator whenever samples were obtained. Each sampling site was misted with water containing a surfactant, and after sampling, the affected surfaces were wet wiped.

Immediately after collection, samples were placed in resealable plastic bags, assigned a unique identification number, and shipped for laboratory analyses. A chain-of-custody record accompanied each batch of samples.

Sample Analysis and Interpretation: The bulk samples were submitted to an accredited analytical laboratory under the National Voluntary Laboratory Accreditation Program administered by the National Institute of Standards and Technology (laboratory accreditation is attached). All bulk samples collected on this project were analyzed using polarized light microscopy (PLM) with optical dispersion staining, using the United

States Environmental Protection Agency (EPA)'s *Interim Method for the Detection of Asbestos in Bulk Insulation Samples* (EPA 600/M4-82-020, December 1982). The reliable limit of detection for the PLM method is approximately one percent. Sample analyses are reported as follows:

- None Detected - No detectable quantity of asbestos was found in the sample.
- Less than 1% - Sample contains an amount of asbestos that is below the PLM's detection limit of one percent. Any material that is found to contain an amount less than or equal to one percent asbestos as determined by the point counting method is also considered to be asbestos-containing construction material under State of California, Title 8, California Code of Regulations, *Asbestos*, Chapter 1529, May 10, 1991.
- Greater than 1% - Sample contains an approximate amount, as reported, which is greater than one percent. Any material that is reported to contain greater than one percent asbestos by area or weight as determined by PLM is considered to be ACM under National Emission Standards for Hazardous Air Pollutants (NESHAP), *Guidelines for Asbestos NESHAP Demolition and Renovation Inspection Procedures*, EPA, 340/1-90-007, revised November 1990.

Sampling locations, descriptions of suspect ACM, and analytical results are included in Table 1. Analytical results are attached.

Presumed Asbestos-Containing Materials

Based on federal Occupational Safety and Health Administration (OSHA), 29 Code of Federal Regulations, Parts 1910, 1915, and 1926, *Occupational Exposure to Asbestos*, August 10, 1994, the materials that were not sampled were presumed to be ACM. The materials listed in Table 2 are presumed to be asbestos containing until such time as they are sampled and it is demonstrated that they do not contain asbestos.

Assessment of Physical Condition

ACM observed during the survey was assessed according to the protocol recommended by EPA and based on an approach described in EPA's *Guidance for Assessing and Managing Exposure to Asbestos in Buildings* (EPA 560/5-85-024, June 1985).

Alternatives for Controlling ACM

Asbestos abatement response actions, or corrective action alternatives, as defined by EPA, fall into five alternatives: 1) operations and maintenance (O&M) plan, 2) repair, 3) encapsulation, 4) enclosure, and 5) removal.

Findings and Recommendations

All spaces on this property were accessible on the date of site visit. Building plans and specifications were not available for review. Based on the laboratory analyses of the bulk materials, all samples for this property, with the exception of gypsum wallboard joint compound and floor tile mastic, were reported to be none detected. Joint compound was generally in good condition, and floor tile mastic in the southwest corner office was exposed and in poor condition. Survey findings are summarized in Table 2.

The goal of selecting one or more corrective action alternatives for each ACM and determining the removal priority is to first address the areas in the buildings with the greatest potential for asbestos exposure. As the

potential for exposure increases, so does the likelihood that removal of the ACM will become a more appropriate corrective action alternative. Conversely, as the potential for exposure decreases, so does the likelihood that the ACM can be managed in place.

Based on the building survey, laboratory report review, regulations of EPA and OSHA, South Coast Air Quality Management District (SCAQMD) Rule 1403, *Asbestos Emissions from Demolition/Renovation Activities*, October 6, 1989, Amended April 8, 1994, and California Title 8, as well as on accepted methods of asbestos control and the asbestos management objectives of the property owner, INTEGRITY makes the following recommendations concerning the presence of known and presumed ACM at the subject property:

- Because presumed ACM has been identified onsite, an O&M plan should be specifically developed for the presumed ACM on the subject property. This O&M plan should be implemented for as long as the ACM remains onsite.

- Sampling strategy adopted for this property was based on the collection and analysis of one bulk sample from each homogeneous sampling area identified for this property. Under OSHA regulations, a minimum of three bulk samples must be collected; if all samples have tested none detected, presumed ACM can be demonstrated to contain no asbestos. Additional sampling and analyses of presumed ACM is therefore required of all homogeneous sampling areas. Sampling and analysis of the presumed ACM may eliminate the need for its inclusion and the need for an O&M plan should the presumed material prove not to contain asbestos. The sampling may, however, be deferred until such a time that a presumed ACM is scheduled for removal. Materials presumed to be ACM, however, must be sampled and analyzed prior to the start of any renovation, remodeling, or demolition that may impact these materials.

- The exposed floor tile mastic in the southwest office must be properly removed and disposed of as soon as possible.

- Any building renovation or demolition that might disturb known and presumed ACM, to the extent that the ACM becomes friable, must be preceded by removal of impacted ACM, as required by NESHAP, OSHA, and SCAQMD. Asbestos abatement specifications and plans defining the scope of work, practices, and procedures for asbestos removal should be developed by a qualified California-certified asbestos consultant.

- California Assembly Bill 3713, which became effective on January 1, 1989, requires that the property owner or operator notify building tenants, employees, and other outside entities such as contractors of the presence of ACM and presumed ACM within 15 days of receipt of this report.

Survey Limitations

This survey was planned, developed, and implemented based on INTEGRITY's previous experience in performing building surveys for ACM. This survey was conducted in conformance with EPA guidelines and accepted current standards of practice for identifying and evaluating ACM in buildings. INTEGRITY used qualified professionals and laboratories to perform the building survey and to perform sample analyses; however, without destructive sampling of building materials, INTEGRITY cannot warrant that the buildings onsite do not contain ACM in locations other than those noted in this report. INTEGRITY's evaluation of the relative risk of exposure to ACM identified during this survey is based on conditions observed at the time of the survey and follows EPA methodology generally accepted as appropriate for this purpose. INTEGRITY cannot be responsible for changing conditions that may alter this relative exposure risk or for future changes in accepted methodology.

TABLE 1 SUMMARY OF BULK SAMPLE ANALYSIS 111 NORTH HUDSON AVENUE COMMERCE, CALIFORNIA			
Sample Number	**Material Description**	**Location**	**Analytical Results**
111-01	Black and white pebbled vinyl sheet flooring and adhesive	Men's washroom	ND
111-02	2' x 4' ceiling tile	Office - southwest corner	ND
111-03	Gypsum wallboard	2nd floor - hot water heater room	ND
111-04	Joint compound	2nd floor - hot water heater room	<1% C
111-05	Floor tile mastic	Office - southwest corner	1% C

Legend:

C Chrysotile
ND None Detected

TABLE 2
SUMMARY OF SURVEY FINDINGS
111 NORTH HUDSON AVENUE
COMMERCE, CALIFORNIA

Material Description	Material Location	Sampled	Condition			Quantity (sf.)	Response Action
			Good	Fair	Poor		
2' x 4' ceiling tile	Office	Yes -	x			3,000	O&M
Gypsum wallboard	2nd floor - hot water heater room	Yes -	x			10,000	O&M
Joint compound	2nd floor - hot water heater room	Yes +	x			10,000	O&M
Black and white pebbled vinyl sheet flooring and adhesive	Office and warehouse - men's and women's washrooms	Yes -	x			200	O&M
Floor tile mastic	Office	Yes +			x	200	O&M
Carpet mastic	Office	No	x			3,000	O&M

Legend:

O&M Operations and maintenance plan
sf. Square feet
Yes - Sampled and tested negative
Yes + Sampled and tested positive

REPORT NO: 42353.10

DATE: Nov 21, 1996

DATE RECEIVED: Nov 16, 1996

CLIENT: INTEGRITY ENVIRONMENTAL CONSULTANTS, INC.
22981 MILL CREEK DR., SUITE B
LAGUNA HILLS, CA 92653-1215

ATTENTION: MASSOUD RAHDARI

REFERENCE: 111 N. HUDSON

SUBJECT: Polarized Light Microscopy Analysis for Asbestos; 5 Sample(s)

METHODOLOGY: "Method for Determination of Asbestos in Bulk Insulation Samples"
EPA 600/R-93/116*

ACCREDITED: National Institute of Standards and Technology (NVLAP) #101218

CERTIFIED: California Department of Health Services Environmental Testing Laboratory ELAP 1119,
County Sanitation Districts of Los Angeles County, Laboratory Identification No. 10120

SAMPLE ID NUMBER	SAMPLE LOCATION & DESCRIPTION	VISUAL DESCRIPTION	ASBESTIFORM MINERALS	OTHER FIBROUS MATERIALS
1	NON-FRIABLE	GRAY GRANULAR	NONE DETECTED	CELLULOSE 20%
2	FRIABLE	BEIGE FIBROUS	NONE DETECTED	GLASS WOOL 30% CELLULOSE 40%
3	NON-FRIABLE	WHITE GRANULAR	**NONE DETECTED	CELLULOSE 3%
4	NON-FRIABLE	WHITE GRANULAR	CHRYSOTILE <1%	NONE DETECTED
5	NON-FRIABLE	BLACK STICKY	CHRYSOTILE 1%	NONE DETECTED

T: Trace >1% = greater than 1% <1% = less than 1%

Optical Microscopist

B.M. Kolk, Laboratory Director

* The EPA method is a semiquantitative procedure. The detection limit is between 1/10 to 1 percent by area and is dependent upon the size of the asbestos fibers, the means of sampling and the matrix of the sampled material.

The test results reported are for the sample or samples delivered to us and may not represent the entire material from which the sample was taken. The EPA recommends three samples or more be taken of a "homogeneous sampling area" before friable material is considered non-asbestos-containing. These analysis were performed as a "screening" which omits some NVLAP recommended procedures.

Note: This report shall not be reproduced, except in full, without the written approval of EMS Laboratories, Inc.

STATE OF CALIFORNIA

PETE WILSON, Governor

DEPARTMENT OF INDUSTRIAL RELATIONS
DIVISION OF OCCUPATIONAL SAFETY AND HEALTH
ASBESTOS CONSULTANT CERTIFICATION UNIT
2211 Park Towne Circle, Suite 1
Sacramento, CA 95825
(916) 574-2993 FAX (916) 483-0572

207060376C 13 47

August 19, 1996

Massoud Rahdari
24863 Lakefield Street
Lake Forest CA 92630

Dear Certified Asbestos Consultant or Technician:

Enclosed is your certification card. **To maintain your certification, please abide by the rules printed on the back of the certification card.**

Your certification is valid for a period of one year. If you wish to renew your certification, you must apply for renewal at least 60 days before the expiration date shown on your card.

Please hold and do not send copies of your required AHERA refresher renewal certificates to the Division until you apply for renewal of your certification.

Please inform the Division of any changes in your mailing address or work address within 15 days.

Sincerely,

Rick Axe

Rick Axe, CIH
Senior Industrial Hygienist

RA/dor

Attachment

cc: File

State of California
Division of Occupational Safety and Health

Certified Asbestos Consultant

Massoud Rahdari
Name

Certification No. 92–0376

Expires on 08/31/97

This certification was issued by the Division of Occupational Safety and Health as authorized by Sections 7180 et seq. of the Business and

STATE OF CALIFORNIA

California Environmental Protection Agency

Massoud Rahdari

has fulfilled the requirements for registration as a

REGISTERED ENVIRONMENTAL ASSESSOR
(REA)

State of California
California Environmental Protection Agency

REGISTERED ENVIRONMENTAL ASSESSOR

CLASS I REA-04138

Issued to: *Massoud Rahdari*

Expires on: *June 30, 1997*

Signature _____

James M. Strock
Secretary for Environmental Protection
California Environmental Protection Agency

National Institute of Standards and Technology

NVLAP®

National Voluntary Laboratory Accreditation Program

ISO/IEC GUIDE 25:1990
ISO 9002:1987

Scope of Accreditation

BULK ASBESTOS FIBER ANALYSIS **NVLAP LAB CODE 101218-0**

EMS LABORATORIES, INC.
117 West Bellevue Drive
Pasadena, CA 91105-2503
Ms. Bernadine M. Kolk
Phone: 818-568-4065 Fax: 818-796-5282

NVLAP Code	*Designation*
18/A01	U.S. EPA's "Interim Method for the Determination of Asbestos in Bulk Insulation Samples" as found in 40 CFR, Part 763, Subpart F, App. A, or the current U.S. EPA method for the analysis of asbestos in building material.

June 30, 1997

Effective through

For the National Institute of Standards and Technology

APPENDIX F

REGULATORY CORRESPONDENCE

STATE OF CALIFORNIA—ENVIRONMENTAL PROTECTION AGENCY

PETE WILSON, Governor

CALIFORNIA REGIONAL WATER QUALITY CONTROL BOARD
LOS ANGELES REGION
101 CENTRE PLAZA DRIVE
ERRY PARK, CA 91754-2156
266-7500
(213) 266-7600

Cost

January 17, 1996

Wayne Nelson
UNIVERSAL PAINT CORPORATION
111 Hudson Avenue
City of Industry, CA 91744

WELL INVESTIGATION PROGRAM - NO FURTHER REQUIREMENTS, UNIVERSAL PAINT, 111 HUDSON AVENUE, CITY OF INDUSTRY (FILE NO. 102.043)

We are in receipt of a letter report dated December 29, 1995, submitted by your consultant, APPLIED REMEDIATION TECHNOLOGIES. This submittal presents results of a recent soil gas survey and other work at the site and is in general accordance with an approved work plan dated November 27, 1995, and requirements noted in our letters of June 26, 1992, and December 6, 1995. The purpose of this work was to resolve remaining environmental issues associated with past use of this site by Universal Paints Corporation. The company reportedly plans to move to Arizona. Upon review of the subject report, we have the following comments regarding the objectives of the Well Investigation Program:

1. The subject site has been used for water and solvent based paint formulation since 1967. Potential sources of liquid wastes on the site include underground storage tanks (USTs), above ground storage tanks, an industrial wastewater clarifier, and chemical storage and usage areas.

2. Previous assessment at the site included a limited soil gas survey, UST removals and installation of one ground water monitoring well slant drilled beneath the clarifier. Analysis of soil matrix samples during UST removal detected maximum concentrations of 1,845 mg/kg diesel (deeper resampling yielded ND), 470 mg/kg paint thinner and 5 mg/kg texanol (ester alcohol). Analysis of soil samples collected beneath the ethylene glycol and propylene glycol USTs were ND (<200 mg/kg ethylene glycol, <100 mg/kg propylene glycol) for those compounds.

3. Analysis of soil matrix samples collected in the well boring beneath the clarifier detected an apparent "track to ground water", or soil contamination from ground surface to the capillary fringe zone, with maximum concentrations of 119 µg/kg methyl chloride, 32 µg/kg acetone and 54 µg/kg chloroform. Although methyl chloride and acetone were reported in laboratory blanks for these analyses, methyl chloride was also noted in clarifier sludge analyses and waste hauling manifests, and was used for formulation of paint remover at the site.

4. Analysis of soil vapor samples collected from the previous, initial soil gas survey detected maximum concentrations of 10 µg/l PCE, 0.11 µg/l TCE and 354 µg/l total volatile hydrocarbons (TVH, non halogenated or aromatic, possibly paint thinner).

5. Analysis of a single ground water sample from the only monitoring well at the site, beneath the clarifier, detected concentrations of 98 µg/l PCE, 116 µg/l acetone and 6 µg/l methyl chloride. This well subsequently became dry and was never resampled.

6. During the subject phase of assessment, a total of 21 shallow (5' bgs) and one deeper (15' bgs) soil vapor probes were sampled at potential sources of liquid wastes at the site. Traces of acetone (maximum µg/l), xylenes (max. µg/l), TPH (max. µg/l) and PCE (max. 3.6 µg/l) were detected in these samples. The traces of PCE may have been spurious since all the samples analyzed by one of the two mobile laboratories conducting the work carried 1 to 3 µg/l PCE. Results of samples analyzed by the other mobile laboratory were ND for PCE.

The data obtained at the subject site adequately characterize subsurface conditions and therefore we have no further assessment requirements with respect to the Well Investigation Program. The data indicate that soil and ground water have been impacted by releases of liquid wastes from on-site sources. Considering the presence of clayey interbeds, the depth to ground water (estimated at approximately 40' bgs) and relatively low levels of contaminants, the soil and ground water contamination at the site is not a significant threat to ground water quality, human or environmental health and does not warrant the expense of cleanup.

The jurisdiction requirements of other agencies, such as the U.S. Environmental Agency (USEPA), are not affected by this Board's "no further requirements" determination. Such agencies may choose to make their own determination concerning the site.

Please contact the undersigned at (213)266-7531 if you have any questions, and address all correspondence to his attention.

ERIC NUPEN, R.G.
Senior Engineering Geologist

cc: Phillip Ramsey, USEPA, San Francisco
Carol Williams, San Gabriel Valley Watermaster
Dennis Dickerson, Cal-EPA, DTSC, Region 3
Eric Floyd, Applied Remediation Technologies, Irvine